

INDEX DATA	RPS INFORMATION
Scheme Title A14(M) Bar Hill to M1-A1 Link	Details Part 2 - Cultural Heritage Stage 2 Report Appendices
Road Number A14(M) M1-A1	Date June 1995
Contractor RPS	
County Cambridgeshire	
OS Reference TL 2371	
Single sided <input checked="" type="checkbox"/> Double sided A3 <input type="checkbox"/> Colour <input type="checkbox"/>	



INDEX DATA	RPS INFORMATION
Scheme Title A14(M) Bar Hill to MI-A1 Link	Details Part 2 Cultural Heritage Stage 2 Report Appendices
Road Number A14(M) MI-A1	Date June 1995
Contractor RPS	
County Cambridgeshire	
OS Reference TL 2371	
Single sided <input checked="" type="checkbox"/> Double sided A3 0 Colour <input checked="" type="checkbox"/> 11	

1875

**A14(M): BAR HILL TO
M1-A1 LINK**

FINAL DRAFT

**Part 2 - Cultural Heritage
Stage 2 Report
Appendices**

June 1995

Appendix 1

Assessment of Effects Tables

These tables give information on the importance, impact and effect on known cultural heritage constraints, and on the site type. Sites included are those listed in the county Sites and Monuments Record (SMR), Scheduled Monuments (SMs), Listed Buildings (LBs), Conservation Areas (CAs) and sites detected from aerial photographs (APs).

The following abbreviations are used for archaeological periods as referred to in section 4:

PRE	-	Undated Prehistoric
PAL	-	Palaeolithic
MES	-	Mesolithic
NEO	-	Neolithic
BA	-	Bronze Age
IA	-	Iron Age
RO	-	Romano-British
AS	-	Anglo-Saxon
MED	-	Medieval
PM	-	Post-medieval
MOD	-	Modern/Industrial
U	-	Undated

APPENDIX I(a)

***Assessment of Effects Tables -
M1-A1 Link to Hemingford Abbots***

The following tables apply to the Huntingdon Bypass On-line Options and the Huntingdon Southern Bypass. These tables should be read in conjunction with Figures RPSC/A/1 to 8.

Appendix I(a)

Assessment of Effects Tables - M1-A1 Link to Hemingford Abbots

There are 15 whole route options for this scheme. These are:

Southern Bypass

- 1 Brown Route
- 2 Red Route
- 3 Green Route

Huntingdon Bypass On-line Option

- 4 Huntingdon Bypass On-line Option with Grey Link and Railway Option A
- 5 Huntingdon Bypass On-line Option with Grey Link and Railway Option B
- 6 Huntingdon Bypass On-line Option with Grey Link and Railway Option D
- 7 Huntingdon Bypass On-line Option with Grey Link and Railway Option F
- 8 Huntingdon Bypass On-line Option with Grey Link and Railway Option H
- 9 Huntingdon Bypass On-line Option with Orange Link and Railway Option A
- 10 Huntingdon Bypass On-line Option with Orange Link and Railway Option B
- 11 Huntingdon Bypass On-line Option with Orange Link and Railway Option D
- 12 Huntingdon Bypass On-line Option with Orange Link and Railway Option F
- 13 Huntingdon Bypass On-line Option with Orange Link and Railway Option H
- 14 Purple Route
- 15 Basic Option

The tables in this appendix are laid out as follows:

Table	I(a) 1	Brown Route	Page 16
	I(a) 2	Red Route	Page 23
	I(a) 3	Green Route	Page 28
	I(a) 4	On line Grey and Orange Links	Page 71
	I(a) 5	Railway Option A	Page 89
	I(a) 6	Railway Option B	Page 90
	I(a) 7	Railway Option D	Page 91
	I(a) 8	Railway Option F	Page 92
	I(a) 9	Railway Option H	Page 93
	I(a) 10	Orange Link	Page 96
	I(a) 11	Grey Link	Page 97
	I(a) 12	Purple Route	Page 33
	I(a) 13	Basic Option	Page 52

Appendix I(a)

Assessment of Effects Tables - M1-A1 Link to Hemingford Abbots

There are 15 whole route options for this scheme. These are:

Southern Bypass

- 1 Brown Route
- 2 Red Route
- 3 Green Route

Huntingdon Bypass On-line Option

- 4 Huntingdon Bypass On-line Option with Grey Link and Railway Option A
- 5 Huntingdon Bypass On-line Option with Grey Link and Railway Option B
- 6 Huntingdon Bypass On-line Option with Grey Link and Railway Option D
- 7 Huntingdon Bypass On-line Option with Grey Link and Railway Option F
- 8 Huntingdon Bypass On-line Option with Grey Link and Railway Option H
- 9 Huntingdon Bypass On-line Option with Orange Link and Railway Option A
- 10 Huntingdon Bypass On-line Option with Orange Link and Railway Option B
- 11 Huntingdon Bypass On-line Option with Orange Link and Railway Option D
- 12 Huntingdon Bypass On-line Option with Orange Link and Railway Option F
- 13 Huntingdon Bypass On-line Option with Orange Link and Railway Option H
- 14 Purple Route
- 15 Basic Option

The tables in this appendix are laid out as follows:

Table	I(a) 1	Brown Route	Page 16
	I(a) 2	Red Route	Page 23
	I(a) 3	Green Route	Page 28
	I(a) 4	On-line Grey and Orange Links	Page 71
	I(a) 5	Railway Option A	Page 89
	I(a) 6	Railway Option B	Page 90
	I(a) 7	Railway Option D	Page 91
	I(a) 8	Railway Option F	Page 92
	I(a) 9	Railway Option H	Page 93
	I(a) 10	Orange Link	Page 96
	I(a) 11	Grey Link	Page 97
	I(a) 12	Purple Route	Page 33
	I(a) 13	Basic Option	Page 52

SOUTHERN BYPASS

BROWN ROUTE

Brown Route (Table I(a) 1)

Cultural Heritage Constraint	Importance	Impact	Effect	Site Type
RPSC/A/4				
11075	average	none	zero	U crop mark circular feature
11134	average	none	zero	PRE worked flints and features
11134a	average	none	zero	?BA features and worked flint
11134b	average	none	zero	IA pottery and pit
11135	average	none	zero	NEO worked flint, axe
6941	average	unknown	probable	IA pottery and features
822	average	high	very severe	IA, RO midden
Alconbury LB 13	average	low	minimal (if relocated)	Alconbury grade II listed building milestone
NMRC 10	average	none	zero	U crop mark
NMRC 11	average	none	zero	U crop mark
ESL 35	minor	none	zero	AP trace
ESL 38	minor	none	zero	AP trace
ESL 33	minor	none	zero	AP trace
RPSC/A/5				
SMR 9262	minor	high	severe	MED ridge and furrow
SMR 2707, including Huntingdon listed buildings 104-109	major	low	moderate	PM great house

Cultural Heritage Constraint	Importance	Impact	Effect	Site Type
SMR 2589, Scheduled Monument CB206 (listed building 38)	major	low	moderate	brick and stone bridge "Nuns Bridge" Huntingdon LB 38, grade II
SMR 2586	average	none	zero	RO inhumation, coin, pottery, hanging bowl, glass vessel, cult object.
SMR 0962 ESL 45	minor	high	severe	MED Ridge and Furrow
SMR 9260	minor	high	severe	MED ridge and furrow
SMR 9374	average	none	zero	U crop mark, settlement
SMR 9258	minor	high	moderate	MED ridge and furrow
SMR 10172	average	none	zero	RO ?enclosure, ?field system, pottery, nail, pit, worked stone ditch, roofing tile, box tile, corn drying kiln, cobbled surface.
I35	average	medium	moderate	U earthwork
I39	minor	high	severe	MED ridge and furrow
I39A	average	none	zero	U parchmark
I40	minor	none	zero	?MED ridge and furrow

Cultural Heritage Constraint	Importance	Impact	Effect	Site Type
I105	minor	none	zero	MOD trees and plaque, war memorial
I55	minor	none	zero	?MED ridge and furrow
SMR 8360	average	high	severe	U crop mark, enclosure, ditch, pit
SMR 10704	average	none	zero	IA settlement, ditch, field system.
SMR 7608	average	none	zero	U crop mark, enclosure pit alignment
SMR 2117 Scheduled Monument CB121	major	none	zero	NEO, BA, IA, U, MED, PA crop mark, pottery, arrowhead, worked flint, cremation, bead, ditch, pit, ring ditch.
SMR 2578	average	none	zero	U crop mark, ring ditch enclosure
SMR 2059	average	none	zero	MED ridge and furrow
SMR 2556	unimportant	unknown	unlikely	RO pottery
SMR 9259	minor	low	minimal	MED ridge and furrow
SMR 2705	major	low	moderate	PM house "Pepys House", listed building in conservation area, grade I

Cultural Heritage Constraint	Importance	Impact	Effect	Sue Type
SMR 2590 Scheduled Monument CB 183, also listed building in Conservation Area	major	low	moderate	PM obelisk, milestone
SMR 2555	average	none	zero	MED, PM wind mill
SMR 2746	average	none	zero	MED lynchet earthwork
SMR 2553	average	none	zero	MED, PM bridge
SMR 2653	average	none	zero	MED earthworks, partly destroyed
SMR 2706	major	none	zero	MED Parish Church of St Mary, screen, grade I lb, in conservation area
SMR 2708	average	none	zero	PM manor house
SMR 952	unimportant	none	zero	RO quern
SMR 7707	minor	none	zero	MED architectural fragment
Brampton Conservation Area	major	low	moderate	Incorporating many listed buildings, see appendix II
LB 88 (Brampton)	average	low	minimal	grade II house, formerly an inn "Old Bell House"

Cultural Heritage Constraint	Importance	Impact	Effect	Site Type
LB 49 (Brampton)	average	low	minimal	grade II mill house
ESL 39	minor	none	zero	AP trace
ESL 40	minor	none	zero	AP trace
ESL 41	minor	none	zero	AP trace
ESL 43	average	none	zero	AP trace
ESL 44	minor	none	zero	AP trace
ESL 46	minor	high	moderate	AP trace
ESL 47	minor	none	zero	AP trace
RPSC/A17				
SMR 2601	average	none	zero	PM bowling green
SMR 2565	average	none	zero	MED, PM water mill
SMR 855	unimportant	none	zero	RO coin
SMR 854	unimportant	none	zero	RO coin
SMR 954	average	none	zero	PM barn
SMR 953	minor	none	zero	RO coin pottery
SMR 955	minor	none	zero	RO coin pottery
Godmanchester Conservation Area	major	low (on setting)	moderate	Incorporating many LBs
SMR 2673	minor	none	zero	PM house "Farm Hall"
SMR 2672	minor	none	zero	PM barn "Lord Nelson Inn"
SMR 2609	minor	none	zero	MED pottery
SMR 894	average	none	zero	RO cremation cemetery

Cultural Heritage Constraint	Importance	Impact	Effect	Site Type
SMR 2603	minor	none	zero	RO coin
SMR 2602	minor	none	zero	RO coin
LB 241	average	low (on setting)	minimal	House, grade II, Godmanchester
ESL 64	minor	none	zero	AP trace
ESL 63	minor	none	zero	AP trace
ESL 61	minor	none	zero	AP trace
ESL 62	minor	none	zero	AP trace
RPSC/A/8				
SMR 2475	average	none	zero	? RO mound
SMR 2497	average	none	zero	U mound
SMR 2497A	minor	none (except on setting)	zero	U tree (named), PM milestone
SMR 2528	minor	high	moderate	MED ridge and furrow
SMR 2514	minor	unknown	possible	RO pottery, coin
SMR 9964	minor	none	zero	MED ridge and furrow
SMR 10123	average	none	zero	MED earthwork
SMR 2516	minor	none	zero	RO coins and pottery
SMR 2512	minor	none	zero	RO pottery, coin
SMR 2515	minor	none	zero	RO pottery, coin
SMR 2511	unimportant	none	zero	RO coin
SMR 2510	unimportant	none	zero	RO coin

Cultural Heritage Constraint	Importance	Impact	Effect	Site Type
SMR 2513	minor	none	zero	RO coins and pottery
SMR 10121	minor	none	zero	MED ridge and furrow
I15	uncertain	high	probable	possible earthworks
I16	uncertain	high	probable	possible earthworks
I21	uncertain	high	probable	possible earthworks
I22	uncertain	high	probable	possible earthworks
NMRC 17	minor	low	minimal	U cropmark
NMRC 18	minor	none	zero	U cropmark
NMRC 16	minor	none	zero	?MED ridge and furrow
no reference	average	low	moderate	"Roman Way" Silver Street ?Roman Road
no reference	average	low	moderate	Roman Road alignment
no reference	average	low	moderate	Ermine Street Roman Road
ESL 70	minor	none	zero	AP trace
ESL 58	minor	none	zero	AP trace
ESL 71	minor	none	zero	AP trace
ESL 72	average	none	zero	AP trace
ESL 73	minor	none	zero	AP trace
ESL 74	minor	none	zero	AP trace
ESL 75	minor	low	zero	AP trace
ESL 76	minor	low	moderate	AP trace
ESL 77	minor	low	moderate	AP trace

Cultural Heritage Constraint	Importance	Impact	Effect	Site Type
ESL 78	minor	none	zero	AP trace
ESL 79	average	none	zero	AP trace
ESL 80	unimportant	none	zero	AP trace
ESL 83	unimportant	none	zero	AP trace
ESL 84	unimportant	none	zero	AP trace
ESL 85	unimportant	low	zero	AP trace
ESL 86	minor	none	zero	AP trace
ESL 87	minor	none	zero	AP trace
ESL 88	unimportant	none	zero	AP trace
ESL 89	minor	none	zero	AP trace
ESL 90	minor	none	zero	AP trace
ESL 91	minor	none	zero	AP trace
ESL 92	minor	none	zero	AP trace
ESL 93	minor	none	zero	AP trace
ESL 94	unimportant	none	zero	AP trace
ESL 95	minor	none	zero	AP trace
ESL 68	minor	high	moderate	AP trace
RPSC/A/9				
1753	average	unknown	probable	NEO worked flint, site destroyed
2477	average	none	zero	PM mound tree, pottery, site excavated and destroyed
2478	average	none	zero	RO round barrow cremation, pottery, chest nail coin
1041	average	none	zero	MED moat

Cultural Heritage Constraint	Importance	Impact	Effect	Site Type
ESL 103	minor	high	moderate	AP trace ridge and furrow
ESL 104	minor	high	moderate	AP trace ridge and furrow
ESL 102	minor	none	zero	AP trace
ESL 105	minor	none	zero	AP trace
ESL 106	minor	none	zero	AP trace

RED ROUTE

Red Route (Table I(a) 2)

Cultural Heritage Constraint	Importance	Impact	Effect	Site Type
RPSC/A/1				
LB 122	minor	low (on setting)	minimal (if relocated as appropriate)	Milepost, grade II, Ellington
SMR 11673	average	none	zero	IA cremation
ESL 3	unimportant	none	zero	AP trace
ESL 1	unimportant	none	zero	AP trace
ESL 2	unimportant	none	zero	AP trace
RPSC/A/2				
SMR 615	unimportant	none	zero	BA spearhead
SMR 11383	minor	none	zero	Undated pond
SMR 11422	average	none	zero	MED deserted hamlet/village "Houghton"
ESL 4	unimportant	none	zero	AP trace
ESL 5	unimportant	low	zero	AP trace
ESL 6	minor	none	zero	AP trace
ESL 7	unimportant	none	zero	AP trace
ESL 8	minor	none	zero	AP trace
RPSC/A/5				
NMRC 20	average	none	zero	U cropmark
NMRC 22	average	none	zero	U cropmark
NMRC 21	average	low	moderate	U cropmark
SMR 2746	average	none	zero	MED lynchet earthwork

Cultural Heritage Constraint	Importance	Impact	Effect	Site Type
SMR 2553	average	none	zero	MED, PM brick and stone bridge
SMR 951	unimportant	none	zero	RO coin
SMR 951a	unimportant	none	zero	RO coin
SMR 2731	average	none	zero	MED dovecote, mound
SMR 2550	average	none	zero	MED house foundation, pottery, finds scatter
SMR 2555	minor	none	zero	MED ridge and furrow
SMR 820	average	none	zero	U crop mark, ditch.
SMR 5765	average	high	very severe	U cropmark
SMR 4475	average	unknown	probable	U cropmark
SMR 10066	average	high	very severe	U cropmark
SMR 7608	average	none	zero	U cropmark
ESL 41	minor	none	zero	AP trace
ESL 42	minor	none	zero	AP trace
ESL 48	minor	none	zero	AP trace
ESL 49	minor	medium	moderate	AP trace
ESL 44	minor	none	zero	AP trace
ESL 43	average	none	zero	AP trace
ESL 47	minor	none	zero	AP trace
ESL 46	minor	none	zero	AP trace
RESC/A/0				
LB 53	minor	low	minimal	Milestone, grade II, Brampton

Cultural Heritage Constraint	Importance	Impact	Effect	Site Type
SMR 860	unimportant	none	zero	RO pin
SMR 664	average	none	zero	location of MED, PM gallows
SMR 2530	unimportant	none	zero	MES worked flint
SMR 2532	minor	none	zero	PAL animal bone, worked flint
SMR 2498	average	none	zero	AS pit, pottery, SFB
SMR 2498A	minor	none	zero	IA pottery, loom weight
SMR 2498B	minor	none	zero	RO pottery, ditch
SMR 2498C	average	none	zero	AS pit, pottery, SFB
SMR 950	unimportant	none	zero	RO fluc tile
SMR 2531	minor	none	zero	MES, NEO, BA worked flint
SMR 2531A	minor	none	zero	MES worked flint
SMR 11590 ESL 50	minor	medium	moderate	MED ridge and furrow
ESL 51	minor	low	minimal	AP trace
ESL 52	unimportant	none	zero	AP trace
ESL 53	minor	none	zero	AP trace
ESL 54	minor	none	zero	AP trace
ESL 55	minor	none	zero	AP trace
ESL 56	minor	none	zero	AP trace
ESL 59	minor	none	zero	AP trace
ESL 58	minor	low	minimal	AP trace

Cultural Heritage Constraint	Importance	Impact	Effect	Site Type
RPSG/A/7				
855	unimportant	none	zero	RO coin
854	unimportant	none	zero	RO coin
ESL 64	minor	none	zero	AP trace
RPSG/A/8				
SMR 2475	average	none	zero	? RO mound
SMR 2497	average	none	zero	U mound
SMR 2497A	average	none	zero	U tree (named), PM milestone
SMR 2528	minor	high	moderate	MED ridge and furrow
SMR 2514	minor	none	zero	RO pottery, coin
SMR 9964	minor	high	severe	MED ridge and furrow
SMR 10123	average	none	zero	MED earthwork
SMR 2516	minor	none	zero	RO coin and pottery
SMR 2512	minor	unknown	possible	RO pottery, coin
SMR 2515	minor	none	zero	RO pottery, coin
SMR 2511	unimportant	none	zero	RO coin
SMR 2510	unimportant	none	zero	RO coin
SMR 2513	minor	none	zero	RO coin and pottery
SMR 10121	minor	none	zero	MED ridge and furrow
115	uncertain	high	probable	possible earthworks

Cultural Heritage Constraint	Importance	Impact	Effect	Site Type
I16	uncertain	high	probable	possible earthworks
I21	uncertain	high	probable	possible earthworks
I22	uncertain	high	probable	possible earthworks
NMRC 17	minor	low	minimal	U cropmark
NMRC 16	minor	none	zero	?MED ridge and furrow
NMRC 18	minor	none	zero	U cropmark
no reference	average	low	moderate	"Roman Way" Silver Street ?Roman Road
no reference	average	low	moderate	Roman Road Alignment
no reference	average	low	moderate	Ermine Street Roman Road
ESL 70	minor	medium	moderate	AP trace
ESL 71	minor	none	zero	AP trace
ESL 72	average	none	zero	AP trace
ESL 73	minor	none	zero	AP trace
ESL 74	minor	none	zero	AP trace
ESL 75	minor	none	zero	AP trace
ESL 76	minor	low	minimal	AP trace
ESL 77	minor	high	moderate	AP trace
ESL 78	minor	none	zero	AP trace
ESL 79	average	none	zero	AP trace
ESL 80	unimportant	none	zero	AP trace
ESL 82	unimportant	none	zero	AP trace
ESL 83	unimportant	none	zero	AP trace

Cultural Heritage Constraint	Importance	Impact	Effect	Site Type
ESL 84	unimportant	none	zero	AP trace
ESL 85	unimportant	medium	zero	AP trace
ESL 86	minor	none	zero	AP trace
ESL 87	minor	none	zero	AP trace
ESL 88	unimportant	none	zero	AP trace
ESL 89	minor	none	zero	AP trace
ESL 90	minor	none	zero	AP trace
ESL 91	minor	none	zero	AP trace
ESL 92	minor	none	zero	AP trace
ESL 93	minor	none	zero	AP trace
ESL 94	unimportant	none	zero	AP trace
ESL 95	minor	none	zero	AP trace
ESL 68	minor	high	moderate	AP trace
RPSC/A/D				
1753	average	none	zero	NEO worked flint
2477	average	none	zero	PM mound tree, pottery
2478	average	none	zero	RO round barrow cremation, pottery, chest nail coin
1041	average	none	zero	MED moat
ESL 103	minor	high	moderate	AP trace, ridge and furrow
ESL 104	minor	high	moderate	AP trace, ridge and furrow
ESL 102	minor	none	zero	AP trace

Cultural Heritage Constraint	Importance	Impact	Effect	Site Type
ESL 105	minor	none	zero	AP trace
ESL 106	minor	none	zero	AP trace

GREEN ROUTE

Green Route (Table I(a) 3)

Cultural Heritage Constraint	Importance	Impact	Effect	Site Type
RPSC/A/1				
LB 122	minor	low	minimal (if relocated)	Milepost, grade II, Ellington
SMR 11673	average	none	zero	IA cremation
ESL 3	unimportant	none	zero	AP trace
ESL 1	unimportant	none	zero	AP trace
ESL 2	unimportant	none	zero	AP trace
RPSC/A/2				
SMR 615	minor	none	zero	BA spearhead
SMR 11383	minor	none	zero	Undated pond
SMR 11422	average	none	zero	MED deserted hamlet village "Houghton"
ESL 4	unimportant	none	zero	AP trace
ESL 5	unimportant	low	zero	AP trace
ESL 6	minor	none	zero	AP trace
ESL 7	unimportant	none	zero	AP trace
ESL 8	minor	none	zero	AP trace
RPSC/A/5				
SMR 820	average	none	zero	U crop mark, ditch.
SMR 10066	average	none	zero	U cropmark
SMR 5765	average	none	zero	U cropmark
SMR 4475	average	none	zero	U cropmark
ESL 8	minor	low	minimal	AP trace
ESL 41	minor	none	zero	AP trace

Cultural Heritage Constraint	Importance	Impact	Effect	Site Type
ESL 42	minor	none	zero	AP trace
ESL 43	average	none	zero	AP trace
ESL 48	minor	low	minimal (local road)	AP trace
ESL 44	minor	none	zero	AP trace
ESL 49	minor	none	zero	AP trace
ESL 47	minor	none	zero	AP trace
RPSC/A/6				
LB 53	average	none	zero	Grade II, Huntingdon
SMR 2508	unimportant	none	zero	IA pottery
SMR 9577	unimportant	non	zero	IA pottery
SMR 2060	minor	none	zero	IA pottery, pits
SMR 1790	average	none	zero	U crop mark
SMR 859	minor	none	zero	IA, RO pottery
SMR 860	unimportant	none	zero	RO bronze pin
SMR 861	average	none	zero	RO settlement, pit, ditch, pottery, whet stone, window, glass.
SMR 861A	minor	none	zero	NEO pottery
SMR 861B	minor	none	zero	IA pottery, pit
SMR 861C	average	none	zero	AS pit, ditch, posthole, house SFB
SMR 861D	minor	none	zero	PRE worked flint
SMR 861E	average	none	zero	U crop mark, enclosure, ditch, trackway, boundary.

Cultural Heritage Constraint	Importance	Impact	Effect	Site Type
SMR 664	minor	none	zero	MED, PM gallows
NMRC 23	minor	low	minimal	U cropmark
NMRC 22	average	low	moderate	U cropmark
SMR 2530	average	high	severe	MES worked flint
SMR 2532	minor	none	zero	PAL animal bone, worked flint
SMR 2498	average	none	zero	AS pit, pottery, SFB
SMR 2498A	minor	none	zero	IA pottery, loom weight
SMR 2498B	minor	none	zero	RO pottery, ditch
SMR 2498C	average	none	zero	AS pit, pottery, SFB
SMR 950	unimportant	none	zero	RO flue tile
SMR 2531	minor	none	zero	MES, NEO, BA worked flint
SMR 2531A	minor	none	zero	MES worked flint
SMR 661	average	none	zero	MED, PM deer park, garden
ESL 51	minor	none	zero	AP trace
ESL 52	unimportant	low	zero	AP trace
ESL 53	minor	none	zero	AP trace
ESL 54	minor	high	moderate	AP trace
ESL 55	minor	none	zero	AP trace
ESL 56	minor	none	zero	AP trace
ESL 59	minor	low	zero	AP trace

Cultural Heritage Constraint	Importance	Impact	Effect	Site Type
ESL 58	minor	none	zero	AP trace
ESL 57	minor	none	zero	AP trace
RPSC/A/7				
LB 241	average	none	zero	house grade II, Godmanchester
ESL 64	minor	none	zero	AP trace
RPSC/A/8				
SMR 2475	average	none	zero	? RO mound
SMR 2497	average	none	zero	U mound
SMR 2497A	average	none	zero	U tree (named), PM milestone
SMR 2528	minor	high	severe	MED ridge and furrow
SMR 2514	minor	unknown	possible	RO pottery, coin
SMR 9964	minor	none	zero	MED ridge and furrow
SMR 10123	average	none	zero	MED earthworks
SMR 2516	minor	none	zero	RO coins and pottery
SMR 2512	minor	none	zero	RO pottery, coin
SMR 2515	minor	none	zero	RO pottery, coin
SMR 2511	unimportant	none	zero	RO coin
SMR 2513	minor	none	zero	RO coins and pottery
no reference	average	low	moderate	"Roman Way" Silver Street ?Roman Road

Cultural Heritage Constraint	Importance	Impact	Effect	Site Type
no reference	average	low	moderate	Roman Road alignment
no reference	average	low	moderate	Ermine Street Roman Road
I15	uncertain	high	probable	possible earthworks
I16	uncertain	high	probable	possible earthworks
I21	uncertain	none	zero	possible earthworks
I22	uncertain	none	zero	possible earthworks
NMRC 16	minor	medium	moderate	?MED ridge and furrow
NMRC 17	minor	none	zero	U cropmark
NMRC 18	minor	none	zero	U cropmark
ESL 70	minor	none	zero	AP trace
ESL 71	minor	none	zero	AP trace
ESL 72	average	none	zero	AP trace
ESL 73	minor	none	zero	AP trace
ESL 74	minor	none	zero	AP trace
ESL 75	minor	none	zero	AP trace
ESL 76	minor	none	zero	AP trace
ESL 77	minor	none	zero	AP trace
ESL 78	minor	none	zero	AP trace
ESL 79	average	medium	severe	AP trace
ESL 80	unimportant	none	zero	AP trace
ESL 81	unimportant	none	zero	AP trace
ESL 82	unimportant	none	zero	AP trace
ESL 83	unimportant	none	zero	AP trace

Cultural Heritage Constraint	Importance	Impact	Effect	Site Type
ESL 84	unimportant	medium	zero	AP trace
ESL 85	unimportant	medium	zero	AP trace
ESL 86	minor	none	zero	AP trace
ESL 87	minor	none	zero	AP trace
ESL 88	unimportant	none	zero	AP trace
ESL 89	minor	none	zero	AP trace
ESL 90	minor	none	zero	AP trace
ESL 91	minor	none	zero	AP trace
ESL 92	minor	none	zero	AP trace
ESL 93	minor	none	zero	AP trace
ESL 94	unimportant	none	zero	AP trace
ESL 95	minor	none	zero	AP trace
ESL 68	minor	high	moderate	AP trace
RPSC/A/D				
1753	average	unknown	probable	NEO worked flint
2477	average	none	zero	PM mound tree, pottery, excavated and destroyed
2478	average	none	zero	RO round barrow cremation, pottery, chest nail coin, excavated and destroyed
1041	average	none	zero	MED moat
ESL 103	minor	high	moderate	AP trace, ridge and furrow
ESL 104	minor	high	moderate	AP trace, ridge and furrow

Cultural Heritage Constraint	Importance	Impact	Effect	Site Type
ESL 102	minor	none	zero	AP trace
ESL 105	minor	none	zero	AP trace
ESL 106	minor	none	zero	AP trace

HUNTINGDON BYPASS ON-LINE OPTION

Huntingdon Bypass On-Line Options Table I(a) 4

This table refers to the component that the Orange and Grey Links have in common, from Alconbury to the Hemingford Abbots Junction

Cultural Heritage Constraint	Importance	Impact	Effect	Site Type
RPSC/A/3				
SMR 2557	average	none	zero	MED gravestone
SMR 2566	average	none	zero	U earthwork
SMR 2709 (also LB 144)	average	none	zero	MED church, stone, glass font
SMR 2552	average	unknown	probable	MED, PM windmill (site of)
SMR 2554	average	unknown	probable	MED effigy
SMR 828	unimportant	none	zero	RO coin
SMR 9951	minor	none	zero	MED ridge and furrow
SMR 827	minor	none	zero	PRE worked flint
SMR 826	minor	none	zero	RO quern, coffin
SMR 1758	unimportant	none	zero	NEO axe
SMR 1572	minor	none	zero	RO coin
SMR 10502	minor	none	zero	MED ridge and furrow
SMR 10501	minor	none	zero	MED ridge and furrow
SMR 9932	average	none	zero	MED ridge and furrow and possible fishponds

Cultural Heritage Constraint	Importance	Impact	Effect	Site Type
LB 140	major	none	zero	Church, grade II*, The Stukeleys
ESL 9	average	none	zero	AP trace
ESL 10	minor	none	zero	AP trace
ESL 11	minor	none	zero	AP trace
ESL 12	minor	none	zero	AP trace
ESL 13	minor	none	zero	AP trace
ESL 14	minor	none	zero	AP trace
ESL 15	minor	none	zero	AP trace
ESL 16	minor	none	zero	AP trace
ESL 17	minor	none	zero	AP trace
ESL 18	minor	none	zero	AP trace
ESL 19	minor	none	zero	AP trace
ESL 20	minor	none	zero	AP trace
ESL 21	unimportant	none	zero	AP trace
ESL 22	minor	none	zero	AP trace
ESL 23	minor	none	zero	AP trace
LB 139	average	none	zero	Cottage, grade II, The Stukeleys
Little Stukeley Conservation Area incorporating listed building numbers:	major	none	zero	Incorporating listed buildings, see Appendix II
LB 154	average	none	zero	Cottage, grade II, The Stukeleys

Cultural Heritage Constraint	Importance	Impact	Effect	Site Type
LB 155	average	none	zero	Cottage, grade II, The Stukeleys
LB 145	average	none	zero	House, grade II, The Stukeleys
LB 143	average	none	zero	House, grade II, The Stukeleys
LB 158	average	none	zero	Former Inn, grade II, The Stukeleys
LB 8	average	none	zero	Milestone, grade II, Alconbury
LB 7	average	none	zero	Country House, grade II, Alconbury
LB 22	average	none	zero	Former farmhouse, grade II, Alconbury

Huntingdon Bypass On-Line Options Table I(a) 4 continued

Known Cultural Heritage Constraints	Importance	Impact	Effect	Site Type
RPSC(A/F)				
SMR 2477	average	high	very severe	PM mound, tree, pottery
SMR 1753	minor	high	severe	NEO worked flint
SMR 2478	average	high	very severe	RO round barrow, cremation, pottery, chest, nail, coin.
SMR 6824	average	low (collector distributor road)	moderate	U cropmark, rectangular enclosure, enclosure.
SMR 9834	minor	unknown	possible	RO pottery
SMR 9834a	minor	unknown	probable	PRE worked flint
SMR 889	minor	unknown	possible	RO head, cremation
SMR 9902	average	unknown	probable	RO farmstead
SMR 2715	average	unknown	probable	MED pottery, tile
SMR 9522	minor	unknown	possible	RO inhumation, pottery.
SMR 874	minor	unknown	possible	RO pottery
SMR 846	average	unknown	probable	RO inhumation
SMR 2061	minor	unknown	possible	IA finds scatter
SMR 968	average	unknown	probable	RO finds and features

Known Cultural Heritage Constraint	Importance	Impact	Effect	Site Type
SMR 832	minor	unknown	possible	RO pottery
SMR 2935	average	low	minimal	U crop mark, rectangular enclosure
SMR 2546, Scheduled Monument 133	major	none	zero	RO settlement
SMR 2546 a Scheduled Monument CB 133	major	none	zero	NEO ? ritual site
SMR 2546 b Scheduled Monument CB 133	major	none	zero	BA worked flint, ring ditch, enclosure, timber
SMR 2546 c	minor/average	none	zero	IA pottery
SMR 2546 d	average	none	zero	RO crop mark, ring ditch, trackway.
SMR 2546 e	average	none	zero	RO crop mark, enclosure, trackway, ditch.
SMR 2546 f	average	none	zero	RO crop mark, ditch, road.
SMR 2546 g	average	none	zero	RO crop mark
SMR 2546 h	average	none	zero	?RO crop mark, enclosure, ditch, ?camp, trackway.
SMR 10158	average	none	zero	IA crop mark, pottery, ditch.
SMR 2641	unimportant	none	zero	RO coin
SMR 2734	unimportant	none	zero	RO coin
SMR 2644	average	none	zero	U earthwork

Known Cultural Heritage Constraint	Importance	Impact	Effect	Site Type
SMR 2632	average	low	moderate	MED deer park
SMR 10487	average	low	moderate	RO cemetery, finds, features, ?building
SMR 10487 a	minor	low	minimal	IA pottery
SMR 10487 b	minor	low	minimal	MED ridge and furrow
SMR 893	unimportant	none	zero	RO coin
SMR 2665	average	none	zero	PM ice house
SMR 2764	unimportant	none	zero	PM seal
SMR 2685	minor	none	zero	RO pottery, tile
SMR 2554	minor	none	zero	MED effigy.
SMR 2804	average	none	zero	IA hut, pit, pottery, environmental remains
SMR 10136	average	none	zero	RO finds, features, building remains.
SMR 9975	minor	none	zero	MED ridge and furrow
SMR 2617	average	none	zero	MED market cross
SMR 958a	average	none	zero	RO inhumation, bottle
SMR 958	average	none	zero	RO animal bone, pit, inhumation, pottery
SMR 957	minor	none	zero	RO pottery
SMR 2666	average	none	zero	PM house

Known Cultural Heritage Constraint	Importance	Impact	Effect	Site Type
SMR 1537	average	none	zero	RO boundary ditch, timber frame building, pit, pottery kiln, pottery, inhumation cemetery
SMR 10381	average	none	zero	U inhumation
SMR 10382	unimportant	none	zero	RO coin
SMR 894	average	none	zero	RO cremation cemetery
SMR 895	minor	none	zero	RO brooch, bracelet, figurine
SMR 896	average	none	zero	RO pottery, spindle whorl
SMR 897	unimportant	none	zero	RO needle
SMR 2585	average	none	zero	MED floor, pit, ditch, pottery
SMR 2628	average	none	zero	PM water mill, standing building
SMR 2778	major	none	zero	MED Parish Church of St Mary
SMR 900	average	none	zero	RO rubbish pit, skeleton, pottery, tile.
SMR 899	unimportant	none	zero	RO coin
SMR 898	average	none	zero	RO pottery, cremation
SMR 1540	unimportant	none	zero	RO coin

Known Cultural Heritage Constraint	Importance	Impact	Effect	Site Type
SMR 1056 Scheduled Monument CB 107	major	none	zero	MED moat, manor
SMR 2618	average	none	zero	MED market cross
SMR 2616	average	none	zero	PM bridge
SMR 2662	average	none	zero	PM house
SMR 2659	average	none	zero	PM house
SMR 893	unimportant	none	zero	RO coin
SMR 2615	average	none	zero	MED cross
SMR 2651	average	none	zero	MED building, pit
SMR 1542	average	none	zero	RO, MED, PM ditch pottery timber frame building, well house platform, dovecote, pit.
SMR 2658	average	none	zero	PM house
SMR 847	average	none	zero	RO inhumation, pottery
SMR 2657	average	none	zero	PM house, barn
SMR 1702	average	none	zero	PRE shaft hole, stone implement.
SMR 883	average	none	zero	RO hut, rubbish pit, hearth, coin, animal bone.
SMR 884	average	none	zero	RO finger ring, toilet implement

Known Cultural Heritage Constraint	Importance	Impact	Effect	Site Type
SMR 1536	average	none	zero	RO, AS, building, pottery, human bone, timber hut, well, furnace
SMR 892	minor	none	zero	RO pottery
SMR 843	minor	none	zero	RO pottery
SMR 2651	average	none	zero	MED building, pit
SMR 882	minor	none	zero	RO key, pin
SMR 885	minor	none	zero	RO pottery
SMR 2732	minor	none	zero	MED pottery
SMR 2623	average	none	zero	U inhumation
SMR 956	unimportant	none	zero	RO coin
SMR 891	minor	none	zero	RO pottery
SMR 2664	average	none	zero	PM barn
SMR 2584	average	none	zero	MED, PM, tenement, pit, well, barn, cellar, cobbled surface.
SMR 1538	average	none	zero	IA, RO, ditch, timber frame building, pit, pottery kiln, pottery, inhumation cemetery
SMR 1539	average	none	zero	RO timber frame building, basilica

Known Cultural Heritage Constraint	Importance	Impact	Effect	Site Type
SMR 11022	average	none	zero	RO cremation, pottery, figurine, coin, bone, shell
SMR 856	average	none	zero	RO rubbish pit, ditch, timber frame building
SMR 872	minor	none	zero	RO pottery
SMR 847	average	none	zero	RO inhumation, pottery
SMR 10372	average	none	zero	PM dovecote
SMR 1544	average	none	zero	RO, AS, MED, fence, pottery, SFB, coin
SMR 924	average	none	zero	RO road
SMR 925	average	none	zero	RO temple
SMR 2631	average	none	zero	MED ditch, pottery
SMR 9874a	minor	none	zero	IA pottery
SMR 1541	average	none	zero	RO ditch pottery, timber frame building, well rubbish pit, latrine pit, furnace, granary.
SMR 1541a	average	none	zero	RO ditch, trench.

Known Cultural Heritage Constraint	Importance	Impact	Effect	Site Type
SMR 857	major	unknown	very probable	RO town, fort, road, rampart, mansion, bath, mosaic, wall plaster, shrine, basilica, town defences, metalworking site, pottery kiln, hoard.
SMR 926	average	none	zero	RO ring ditch, temple, shrine
SMR 927	minor	none	zero	RO figurine
SMR 928	minor	none	zero	RO crown
SMR 10376	average	none	zero	RO cemetery, pottery, coin, bracelet, knife.
SMR 924	average	none	zero	RO road
SMR 2650	average	none	zero	MED building, blacksmiths shop, furnace, iron working site.
SMR 886	average	none	zero	RO town defences
SMR 887	unimportant	none	zero	RO brooch
SMR 959	average	none	zero	RO posthole, coin
SMR 960	average	none	zero	MED pond
SMR 10116	average/major	none	zero	MED earthwork, parch mark, deserted village, house platform, enclosure, ditch, bank, pond, hollow way

Known Cultural Heritage Constraint	Importance	Impact	Effect	Site Type
SMR 5561	average	none	zero	RO, IA, pottery, vessel, animal bone, shell, tile.
SMR 1543	average	none	zero	RO, MED, PM road (Ermine Street)
SMR 1543a	average	none	zero	RO road, settlement, brooch.
SMR 1543b	average	none	zero	MED road, (Ermine Street) settlement
SMR 1543c	average	none	zero	PM road (Ermine Street), house
SMR 2633	minor	none	zero	RO pottery
SMR 10375	average	none	zero	PM dovecote
SMR 2660	average	none	zero	PM, MOD, railway
SMR 961	unimportant	none	zero	RO figurine
SMR 1539	average	none	zero	RO timber frame building, basilica.
SMR 1536	average	none	zero	RO, AS building, pottery, human bone, timber hut, well, furnace
SMR 10376	average	none	zero	RO cemetery, pottery, coin, bracelet, knife.
SMR 980	minor	none	zero	RO pottery
SMR 2609	minor	none	zero	MED pottery
SMR 2673	average	none	zero	PM house

Known Cultural Heritage Constraint	Importance	Impact	Effect	Site Type
SMR 2672	average	none	zero	PM barn
SMR 955	minor	none	zero	RO pottery, coin
SMR 953	minor	none	zero	RO coin, pottery
SMR 954	average	none	zero	PM barn, house
SMR 956	unimportant	none	zero	RO coin
SMR 855	unimportant	none	zero	RO coin
SMR 854	unimportant	none	zero	RO coin
SMR 2600	average	none	zero	PM, MOD railway
SMR 2545 a	major/average	none	zero	RO villa complex, kiln
SMR 2545 b	average/major	none	zero	AS church, cemetery, inhumation, carved stone, coin
SMR 2545 c	major	none	zero	MED Castle, siege works, inhumation
SMR 2545 d	major/average	none	zero	MED church, windmill, architectural fragment, tile, pottery
SMR 2545 e	average	none	zero	house windmill, gallows, pottery
SMR 2621	average	none	zero	MED, PM windmill
SMR 2544 Scheduled Monument CB 209	major	low	severe	bridge, chapel

Known Cultural Heritage Constraint	Importance	Impact	Effect	Site Type
SMR 2643	unimportant	none	zero	MED pewter artefact
SMR 1839	minor	none	zero	IA pottery
SMR 1847	minor	none	zero	NEO arrowhead, worked flint
SMR 1962	minor	none	zero	BA axe, palstave
SMR 9597	unimportant	none	zero	BA spike
SMR 2565	average	none	zero	MED, PM water mill
SMR 2601	average	none	zero	PM bowling green
SMR 2764	unimportant	none	zero	PM seal
SMR 2764a	unimportant	none	zero	RO coin
SMR 2764b	unimportant	none	zero	MED church plate
SMR 2614	average	none	zero	MED, PM water mill
SMR 2607	unimportant	none	zero	RO coin
SMR 2608	unimportant	none	zero	RO coin
SMR 2602	unimportant	none	zero	RO coin
SMR 2604	minor	none	zero	MED arrowhead, pottery
SMR 2604a	minor	none	zero	RO pottery
SMR 2603	unimportant	none	zero	RO coin
SMR 2568	average	none	zero	MED, PM windmill
SMR 2567	average	none	zero	MED, PM windmill

Known Cultural Heritage Constraint	Importance	Impact	Effect	Site Type
SMR 868	minor	unknown	possible	RO cremation, pottery
SMR 2634	unimportant	none	zero	RO coin
SMR 871	unimportant	none	zero	RO coin
SMR 8747	minor	none	zero	MED ridge and furrow
SMR 2599	major/average	none	zero	MED church
SMR 2703 LB	average	none	zero	PM house "Cromwell House"
SMR 2703a	average	none	zero	MED friary, wall, architectural fragment, plaster, carved wood
SMR 1690 (area)	minor	none	zero	PA worked flint, axe.
SMR 1690 a	minor	none	zero	NEO worked flint
SMR 2701	unimportant	none	zero	MED token
SMR 2648	average	none	zero	MED site of St Mary's Priory, coffin, tile
SMR 2696	unimportant	none	zero	RO coin
SMR 2547 Scheduled Monument CB 187	major	none	zero	PM gun battery, ditch, earthwork
SMR 2547a	minor	none	zero	NEO worked flint
SMR 2547b	minor	none	zero	RO pottery
SMR 2547c	minor	none	zero	MED pottery
SMR 2696	unimportant	none	zero	RO coin

Known Cultural Heritage Constraint	Importance	Impact	Effect	Site Type
SMR 8660	minor	unknown	possible	U human bone
SMR 2543	minor	medium	moderate	?MED, PM ridge and furrow
SMR 2604a	minor	unknown	possible	RO pottery
SMR 2604	minor	unknown	possible	MED arrowhead, pottery
SMR 2805	minor	none	zero	MED pottery, inhumation
SMR 2593	average	none	zero	MED church
SMR 2606	minor	none	zero	AS pottery
SMR 2679	average	none	zero	PM house
SMR 2681	average	none	zero	PM house
SMR 2680	average	none	zero	PM house, shop
SMR 2605	minor	none	zero	AS pottery
SMR 2655	average	none	zero	MED church
SMR 2683	minor/ unimportant	none	zero	PA artefact
SMR 2737 Scheduled Monument CB 139 (LB in conservation area)	major	none	zero	MED hospital, school, museum.(St John's Hospital, now called the Grammar School)
SMR 2595	major, average	none	zero	MED church, bone
SMR 869	minor	none	zero	RO pottery

Known Cultural Heritage Constraint	Importance	Impact	Effect	Site Type
SMR 2736 Scheduled Monument CB 189 (also LB in conservation area)	major	none	zero	PM Huntingdon Town Hall
SMR 2677	average	none	zero	PM house
SMR 2678	average	none	zero	PM inn
SMR 2649	major	none	zero	MED St Benet's churchyard, inhumation, pottery, tile, carved stone, architectural feature.
SMR 2625	minor	none	zero	RO pottery, stone vessel
SMR 2625a	minor	none	zero	MED pottery, shoe
SMR 2639	average	none	zero	PM house, Cowper House
SMR 2639a	average	none	zero	PM wall painting
SMR 4248	average	none	zero	MED church of St Mary
SMR 4248a	average	none	zero	AS church
SMR 4245	average	none	zero	BA barrow
SMR 1912	minor/ unimportant	none	zero	NEO flint
SMR 2624	average	none	zero	MED church
SMR 2594	average	none	zero	MED church
SMR 2636	average	low(on setting)	moderate	PM house

Known Cultural Heritage Constraint	Importance	Impact	Effect	Site Type
SMR 2637	minor	none	zero	RO pottery
SMR 2638	minor	none	zero	RO pottery, coffin
SMR 2635	average	none	zero	RO cremation, pottery
SMR 2594	average	none	zero	MED church
SMR 10486	average /minor	unknown	possible	AS pottery, ditch, animal bone, shell.
SMR 2636	minor	none	zero	MED arrowhead, pottery
SMR 2597a	minor	none	zero	IA pottery
SMR 867	minor	none	zero	RO pottery
SMR 2733	minor	none	zero	RO tile
SMR 2733a	minor	none	zero	MED pottery
SMR 1055	average	none	zero	MED moat
Godmanchester Conservation Areas	major	low (on setting only)	severe	includes many listed buildings - see appendix II
LB 187	average	none	zero	grade II, Godmanchester
LB 30	average	none	zero	grade II, Godmanchester
LB 189	average	none	zero	grade II, Godmanchester
LB 198	average	none	zero	grade II, Godmanchester
LB 188	average	none	zero	grade II, Godmanchester
LB 79	average	none	zero	grade II, Godmanchester

Known Cultural Heritage Constraint	Importance	Impact	Effect	Site Type
LB 241	average	none	zero	grade II, Godmanchester
LB 86	average	none	zero	grade II, Godmanchester
LB 199	average	none	zero	grade II, Godmanchester
LB 213	average	none	zero	grade II, Godmanchester
LB 31a	average	none	zero	grade II, Godmanchester
LB 31b	average	none	zero	grade II, Godmanchester
LB 211	average	none	zero	grade II, Godmanchester
LB 212	average	none	zero	grade II, Godmanchester
LB 235	average	none	zero	grade II, Huntingdon
LB 236	average	none	zero	grade II, Huntingdon
LB 5	average	none	zero	grade II, Huntingdon
LB 6	average	none	zero	grade II, Huntingdon
LB 155	average	none	zero	grade II, Huntingdon
Huntingdon Conservation Area	major	low (on setting only)	severe	includes many listed buildings, see Appendix II
ESL 60	minor	low	minimal	AP trace
ESL 61	minor	none	zero	AP trace
ESL 62	minor	none	zero	AP trace
ESL 63	minor	none	zero	AP trace

Known Cultural Heritage Constraint	Importance	Impact	Effect	Site Type
ESL 65	average	unknown	probable	AP trace
ESL 66	minor	none	zero	AP trace
ESL 67	minor	low	minimal	AP trace
ESL 68	minor	low	minimal	AP trace
RPSC/A/9				
ESL 95	minor	none	zero	AP trace
ESL 96	minor	none	zero	AP trace
ESL 97	minor	none	zero	AP trace
ESL 98	minor	none	zero	AP trace
ESL 99	minor	none	zero	AP trace
ESL 100	minor	low	minimal	AP trace
ESL 101	minor	none	zero	AP trace
ESL 102	minor	none	zero	AP trace
ESL 103	minor	low	minimal	AP trace
ESL 104	minor	low	minimal	AP trace
ESL 105	minor	none	zero	AP trace
ESL 106	minor	none	zero	AP trace
ESL 107	minor	none	zero	AP trace
ESL 108	minor	none	zero	AP trace

RAILWAY OPTIONS

Railway Option A Table I(a) 5 Information shown on Figure RPSC/A/12

Protected Site Reference	Importance	Impact	Effect	Site Type
LB 101	average (grade II)	none	zero	Grade II, Huntingdon
LB 100	average (grade II)	low	moderate	Grade II, Huntingdon
LB 152	average (grade II)	none	zero	Grade II, Huntingdon
LB 150	average (grade II)	none	zero	Grade II, Huntingdon
LB 149	average (grade II)	none	zero	Grade II, Huntingdon
LB 235	average (grade II)	none	zero	Grade II, Huntingdon
LB 236	average (grade II)	none	zero	Grade II, Huntingdon
LB 247	average (grade II)	none	zero	Grade II, Huntingdon
LB 246	average (grade II)	none	zero	Grade II, Huntingdon
LB 245	average (grade II)	none	zero	Grade II, Huntingdon
LB 243	average (grade II)	none	zero	Grade II, Huntingdon
LB 244	average (grade II)	none	zero	Grade II, Huntingdon
Huntingdon Conservation Areas	major	none	zero	Incorporating many LBs

Protected Site Reference	Importance	Impact	Effect	Site Type
Scheduled Monument CB 151 SMR 1774	major	high	maximum	Castle Hills
Scheduled Monument CB 188 SMR 2543	major	medium	very severe	Earthwork on Mill Common
LB 151	average (grade II)	none	zero	Grade II, Huntingdon
LB 226	average (grade II)	none	zero	Grade II, Huntingdon

Railway Option B Table I(a) 6 Information shown on Figure RPSC/A/13

Protected Site Reference	Importance	Impact	Effect	Site Type
LB 101	average	none	zero	Grade II, Huntingdon
LB 100	average	none	zero	Grade II, Huntingdon
LB 152	average	low	moderate	Grade II, Huntingdon
LB 150	average	none	zero	Grade II, Huntingdon
LB 149	average	none	zero	Grade II, Huntingdon
LB 235	average	none	zero	Grade II, Huntingdon
LB 236	average	none	zero	Grade II, Huntingdon
LB 247	average	low	minimal	Grade II, Huntingdon
LB 246	average	low	minimal	Grade II, Huntingdon

Protected Site Reference	Importance	Impact	Effect	Site Type
LB 245	average	low	minimal	Grade II, Huntingdon
LB 243	average	low	minimal	Grade II, Huntingdon
LB 244	average	low	minimal	Grade II, Huntingdon
Conservation Areas	major	low	severe	Incorporating many LBs
Scheduled Monument CB 151 SMR 1774	major	high	maximum	Castle Hills
Scheduled Monument CB 188 SMR 2543	major	high	maximum	Earthwork on Mill Common
LB 151	average	low	minimal	Grade II, Huntingdon
LB 226	average	low	minimal	Grade II, Huntingdon

Railway Option D Table I(a) 7 Information shown on Figure RPSC/A/14

Protected Site Reference	Importance	Impact	Effect	Site Type
LB 101	average	none	zero	Grade II, Huntingdon
LB 100	average	none	zero	Grade II, Huntingdon
LB 152	average	low	moderate	Grade II, Huntingdon
LB 150	average	none	zero	Grade II, Huntingdon
LB 149	average	none	zero	Grade II, Huntingdon
LB 235	average	none	zero	Grade II, Huntingdon

Protected Site Reference	Importance	Impact	Effect	Site Type
LB 236	average	none	zero	Grade II, Huntingdon
LB 247	average	low	minimal	Grade II, Huntingdon
LB 246	average	low	minimal	Grade II, Huntingdon
LB 245	average	low	minimal	Grade II, Huntingdon
LB 243	average	low	minimal	Grade II, Huntingdon
LB 244	average	low	minimal	Grade II, Huntingdon
Huntingdon Conservation Areas	major	low	severe	Grade II, Huntingdon
Scheduled Monument CB 151 SMR 1774	major	high	maximum	Incorporating many LBs Castle Hill
Scheduled Monument CB 188 SMR 2543	major	high	maximum	Earthwork or Mill Common
LB 151	average	low	minimal	Grade II, Huntingdon
LB 226	average	low	minimal	Grade II, Huntingdon

Railway Option F Table I(a) 8 Information shown on Figure RPSC/A/15

Protected Site Reference	Importance	Impact	Effect	Site Type
LB 101	average	none	zero	Grade II, Huntingdon
LB 100	average	none	zero	Grade II, Huntingdon
LB 152	average	low	moderate	Grade II, Huntingdon

Protected Site Reference	Importance	Impact	Effect	Site Type
LB 150	average	none	zero	Grade II, Huntingdon
LB 149	average	none	zero	Grade II, Huntingdon
LB 235	average	none	zero	Grade II, Huntingdon
LB 236	average	none	zero	Grade II, Huntingdon
LB 247	average	low	minimal	Grade II, Huntingdon
LB 246	average	low	minimal	Grade II, Huntingdon
LB 245	average	low	minimal	Grade II, Huntingdon
LB 243	average	low	minimal	Grade II, Huntingdon
LB 244	average	low	minimal	Grade II, Huntingdon
Huntingdon Conservation Areas	major	low	severe	Incorporating many LBs
Scheduled Monument CB 151 SMR 1774	major	high	maximum	Castle Hills
Scheduled Monument CB 188 SMR 2543	major	high	maximum	Earthwork on Mill Common
LB 151	average	low	minimal	Grade II, Huntingdon
LB 226	average	low	minimal	Grade II, Huntingdon

Railway Option II Table I(a) 9 Information shown on Figure RPSC/A/16

Protected Site Reference	Importance	Impact	Effect	Site Type
--------------------------	------------	--------	--------	-----------

LB 101	average	none	zero	Grade II, Huntingdon
LB 100	average	none	zero	Grade II, Huntingdon
LB 152	average	low	moderate	Grade II, Huntingdon
LB 150	average	none	zero	Grade II, Huntingdon
LB 149	average	none	zero	Grade II, Huntingdon
LB 235	average	none	zero	Grade II, Huntingdon
LB 236	average	none	zero	Grade II, Huntingdon
LB 247	average	low	minimal	Grade II, Huntingdon
LB 246	average	low	minimal	Grade II, Huntingdon
LB 245	average	low	minimal	Grade II, Huntingdon
LB 243	average	low	minimal	Grade II, Huntingdon
LB 244	average	low	minimal	Grade II, Huntingdon
Conservation Areas	major	low	severe	Incorporating many LBS
Scheduled Monument CB 151 SMR 1774	major	high	maximum	Castle Hills
Scheduled Monument CB 188 SMR 2543	major	high	maximum	Earthwork on Mill Common
LB 151	average	low	minimal	Grade II, Huntingdon
LB 226	average	low	minimal	Grade II, Huntingdon

ORANGE LINK (part)

The tables below refer to the component of the Orange Link that does not share a common route corridor with the On-line Huntingdon Bypass, ie. from the M1-A1 Link to Views Common.

Orange Link Table I(a) 10

Cultural Heritage Constraint	Importance	Impact	Effect	Site Type
RPSG/A/1				
SMR 793	average	none	zero	MED, PM house, fortified manor, moat, earthwork
SMR 11673	average	none	zero	RO/IA cremation
SMR 794	unimportant	none	zero	IA, RO quern
LB 122	minor	high	severe	Milestone, grade II, Brampton
ESL 1	unimportant	low	zero	AP trace
ESL 2	unimportant	none	zero	AP trace
ESL 3	unimportant	none	zero	AP trace
RPSG/A/4				
SMR 8751	average	none	zero	MED ridge and furrow
SMR 6918	average	none	zero	MED hospital
SMR 3958	average	none	zero	MED, PM, gallows, inhumation, human skeleton, pottery.
SMR 9963	average	none	zero	PRE worked flint, burnt flint

Cultural Heritage Constraint	Importance	Impact	Risk	Site Type
SMR 9258	minor	none	zero	MED ridge and furrow
SMR 8360	average	none	zero	U enclosure, ditch, pit
LB 150a The Stukeleys	average	none	zero	Late C28 milestone
SMR 10071	average	none	zero	U crop mark, enclosure
SMR 10070	average	none	zero	U crop mark
SMR 823	average	none	zero	U crop mark
SMR 822	average	high	very severe	IA, RO midden
SMR 6941	average	none	zero	IA ditch, pit, pottery
SMR 11135	minor	none	zero	NEO worked flint, axe
NMRC 9	average	none	zero	U crop mark
NMRC 8	average	none	zero	U crop mark
NMRC 6	average	none	zero	U crop mark
NMRC 10	average	none	zero	U crop mark
NMRC 11	average	none	zero	U crop mark
SMR 11134	average	none	zero	PRE water course, pit, ditch, worked flint
SMR 11134A	average	none	zero	BA pit, ditch, worked flint, pottery, post hole
SMR 11134B	minor	none	zero	IA pottery, pit

Cultural Heritage Constraint	Importance	Impact	Efficiency	Site Type
LB 13	minor	low	minimal	Milestone, grade II, Alconbury
ESL 24	unimportant	none	zero	AP trace
ESL 25	minor	none	zero	AP trace
ESL 26	minor	none	zero	AP trace
ESL 27	minor	none	zero	AP trace
ESL 28	unimportant	low	zero	AP trace
ESL 29	unimportant	none	zero	AP trace
ESL 30	minor	none	zero	AP trace
ESL 31	minor	none	zero	AP trace
ESL 32	unimportant	none	zero	AP trace
ESL 33	minor	low	minimal	AP trace
ESL 34	minor	low	minimal	AP trace
ESL 35	minor	none	zero	AP trace
ESL 36	minor	high	moderate	AP trace
ESL 37	minor	high	moderate	AP trace
ESL 38	minor	none	zero	AP trace

GREY LINK (part)

Grey Link Table I(a) 11

This route corridor is already in use, but is being assessed in the same way as the proposed options. The table below refers to the component of the Grey Link that does not share a common route corridor with the On-line Huntingdon Bypass ie. from M1-A1 Link to Views Common.

Cultural Heritage Constraint	Importance	Impact	Effect	Site Type
RPSC/A/A				
SMR 10069	average	none	zero	U cropmark
SMR 10070	average	none	zero	U cropmark
LB 150 The Stukeleys	average	none	zero	Late C18 milestone
NMRC 8	average	none	zero	U cropmark
NMRC 7	average	none	zero	U cropmark
NMRC 6	average	none	zero	U cropmark
SMR 11075	average	unknown	probable	U cropmark, circular feature
SMR 9963	average	unknown	probable	PRE finds scatter, worked flint, burnt flint
SMR 10071	average	none	zero	U cropmark, enclosure
SMR 3958	average	unknown	probable	MED, PM gallows, inhumation, human skeleton, pottery
SMR 6918	average	none	zero	MED hospital
SMR 11135	minor	none	zero	NEO flint

Cultural Heritage Constraint	Importance	Impact	Effect	Site Type
SMR 11134a, b	average	none	zero	BA pit, ditch, worked flint, pottery, posthole
LB 13	minor	none	zero	Milestone, grade II, Alconbury
ESL 35	minor	none	zero	AP trace
ESL 33	minor	none	zero	AP trace
ESL 31	minor	none	zero	AP trace
ESL 32	unimportant	none	zero	AP trace
ESL 30	minor	none	zero	AP trace
ESL 29	unimportant	none	zero	AP trace
ESL 28	unimportant	low	zero	AP trace
ESL 25	minor	none	zero	AP trace
ESL 36	minor	high	moderate	AP trace
ESL 37	minor	low	minimal	AP trace
RPSG/A/5				
SMR 7608	average	none	zero	U cropmark
SMR 2059	minor	unknown	possible	MED ridge and furrow
SMR 8360	average	unknown	probable	U cropmark, enclosure, ditch, pit
SMR 10704	average	unknown	probable	IA settlement, ditch, field system

Cultural Heritage Constraint	Importance	Impact	Effect	Site Type
SMR 2117, Scheduled Monument CB 121	major	high	maximum	cropmark, pottery, arrowhead, worked flint, cremation, bead, ditch, pit, ring ditch
SMR 2578	average	none	zero	U cropmark, ring ditch enclosure, destroyed
SMR 10172	average	high	very severe	RO ?enclosure, ?field system, pottery, nail, pit, worked stone, ditch, roofing tile, box tile, corn drying kiln, cobbled surface
SMR 9258	minor	high	moderate	MED ridge and furrow
SMR 2556	minor	none	zero	RO pottery
SMR 11176	average	none	zero	BA pottery, bone
SMR 2549	minor	none	zero	MED cross base
SMR 7707	minor	none	zero	MED architectural fragment
SMR 952	unimportant	none	zero	RO quern
SMR 9259	minor	none	zero	MED ridge and furrow, ditch.
SMR 9374	average	none	zero	U cropmark, settlement

Cultural Heritage Constraint	Importance	Impact	Effect	Site Type
Brampton Conservation Area	major	none	zero	Includes many LBs, see Appendix II, possibly a positive effect
ESL 39	minor	none	zero	AP trace
ESL 40	minor	none	zero	AP trace
ESL 41	minor	none	zero	AP trace
ESL 42	minor	none	zero	AP trace
ESL 43	average	none	zero	AP trace
ESL 44	minor	none	zero	AP trace

PURPLE ROUTE

Cultural Heritage Constraint	Importance	Impact	Effect	Site Type
SMR 10069	average	none	zero	U crop mark
SMR 10070	average	none	zero	U crop mark
SMR 8360	average	none	zero	U enclosure, ditch, pit
LB The Stukeleys 150a	average	none	zero	Late C18 milestone
NMRC 8	average	none	zero	U crop mark
NMRC 7	average	none	zero	U crop mark
NMRC 6	average	none	zero	U crop mark
ESL 24	unimportant	none	zero	AP trace
ESL 25	minor	none	zero	AP trace
ESL 26	minor	none	zero	AP trace
ESL 27	minor	none	zero	AP trace
ESL 28	unimportant	none	zero	AP trace
ESL 29	unimportant	none	zero	AP trace
ESL 30	minor	none	zero	AP trace
ESL 31	minor	none	zero	AP trace
ESL 32	unimportant	none	zero	AP trace
ESL 33	minor	none	zero	AP trace
ESL 34	minor	none	zero	AP trace
ESL 36	minor	none	zero	AP trace
ESL 37	minor	none	zero	AP trace

Purple Route (part) Table 1(a) 12 continued

Protected Site Reference	Importance	Impact	Effect	Site Type
RPSC/A/7				
LB 101	average	none	zero	grade II, Huntingdon

Protected Site Reference	Importance	Impact	Effect	Site Type
LB 100	average	none	zero	grade II, Huntingdon
LB 152	average	none	zero	grade II, Huntingdon
LB 150	average	none	zero	grade II, Huntingdon
LB 149	average	none	zero	grade II, Huntingdon
LB 235	average	none	zero	grade II, Huntingdon
LB 236	average	none	zero	grade II, Huntingdon
LB 247	average	none	zero	grade II, Huntingdon
LB 246	average	none	zero	grade II, Huntingdon
LB 245	average	none	zero	grade II, Huntingdon
LB 243	average	none	zero	grade II, Huntingdon
LB 244	average	none	zero	grade II, Huntingdon
Huntingdon Conservation Areas	major	none	zero	incorporating many LBs
Scheduled Monument CB 151 (SMR 1774)	major	low	minimal	Castle Hills
Scheduled Monument CB 188 (SMR 2543)	major	low	minimal	Earthwork on Mill Common
LB 151	average	none	zero	grade II, Huntingdon
LB 226	average	none	zero	grade II, Huntingdon

Purple Route Table I(a) 12 continued

Known Cultural Heritage Constraint	Importance	Impact	Effect	Site Type
RPSC/A/7				
SMR 2477	average	none	zero	PM mound, tree, pottery
SMR 1753	minor	none	zero	NEO worked flint
SMR 2478	average	none	zero	RO round barrow, cremation, pottery, chest, nail, coin.
SMR 6824	average	none	zero	U cropmark, rectangular enclosure.
SMR 9834	minor	none	zero	RO pottery
SMR 9834a	minor	none	zero	PRE worked flint
SMR 889	minor	none	zero	RO bead, cremation
SMR 9902	average	none	zero	RO farmstead
SMR 2715	average	none	zero	MED pottery, tile
SMR 9522	minor	none	zero	RO inhumation, pottery.
SMR 874	minor	none	zero	RO pottery
SMR 846	average	none	zero	RO inhumation
SMR 2061	minor	none	zero	IA finds scatter
SMR 968	average	none	zero	RO finds and features
SMR 832	minor	none	zero	RO pottery
SMR 2935	average	none	zero	U crop mark, rectangular enclosure

Known Cultural Heritage Constraint	Importance	Impact	Effect	Site Type
SMR 2546, Scheduled Monument 133	major	none	zero	RO settlement (effect on setting only)
SMR 2546 a Scheduled Monument CB 133	major	none	zero	NEO ? ritual site (effect on setting only)
SMR 2546 b Scheduled Monument CB 133	major	none	zero	BA worked flint, ring ditch, enclosure, timber (effect on setting only)
SMR 2546 c	minor/average	none	zero	IA pottery
SMR 2546 d	average	none	zero	RO crop mark, ring ditch, trackway.
SMR 2546 e	average	none	zero	RO crop mark, enclosure, trackway, ditch.
SMR 2546 f	average	none	zero	RO crop mark, ditch, road.
SMR 2546 g	average	none	zero	RO crop mark
SMR 2546 h	average	none	zero	?RO crop mark, enclosure, ditch, ?camp, trackway.
SMR 10158	average	none	zero	IA crop mark, pottery, ditch.
SMR 2641	unimportant	none	zero	RO coin
SMR 2734	unimportant	none	zero	RO coin
SMR 2644	average	none	zero	U earthwork
SMR 2632	average	none	zero	MED deer park
SMR 10487	average	none	zero	RO cemetery, finds, features, ?building

Known Cultural Heritage Constraint	Importance	Impact	Effect	Site Type
SMR 10487 a	minor	none	zero	IA pottery
SMR 10487 b	minor	none	zero	MED ridge and furrow
SMR 893	unimportant	none	zero	RO coin
SMR 2665	average	none	zero	PM ice house
SMR 2764	unimportant	none	zero	PM seal
SMR 2685	minor	none	zero	RO pottery, tile
SMR 2554	minor	none	zero	MED effigy.
SMR 2804	average	none	zero	IA hut, pit, pottery, environmental remains
SMR 10136	average	none	zero	RO finds, features, building remains.
SMR 9975	minor	none	zero	MED ridge and furrow
SMR 2617	average	none	zero	MED market cross
SMR 958a	average	none	zero	RO inhumation, bottle
SMR 958	average	none	zero	RO animal bone, pit, inhumation, pottery
SMR 957	minor	none	zero	RO pottery
SMR 2666	average	none	zero	PM house

Known Cultural Heritage Constraint	Importance	Impact	Effect	Site Type
SMR 1537	average	none	zero	RO boundary ditch, timber frame building, pit, pottery kiln, pottery, inhumation cemetery
SMR 10381	average	none	zero	U inhumation
SMR 10382	unimportant	none	zero	RO coin
SMR 894	average	none	zero	RO cremation cemetery
SMR 895	minor	none	zero	RO brooch, bracelet, figurine
SMR 896	average	none	zero	RO pottery, spindle whorl
SMR 897	unimportant	none	zero	RO needle
SMR 2585	average	none	zero	MED floor, pit, ditch, pottery
SMR 2628	average	none	zero	PM water mill, standing building
SMR 2778	major	none	zero	MED Parish Church of St Mary
SMR 900	average	none	zero	RO rubbish pit, skeleton, pottery, tile.
SMR 899	unimportant	none	zero	RO coin
SMR 898	average	none	zero	RO pottery, cremation
SMR 1540	unimportant	none	zero	RO coin

Known Cultural Heritage Constraint	Importance	Impact	Effect	Site Type
SMR 1056 Scheduled Monument CB 107	major	none	zero	MED moat, manor
SMR 2618	average	none	zero	MED market cross
SMR 2616	average	none	zero	PM bridge
SMR 2662	average	none	zero	PM house
SMR 2659	average	none	zero	PM house
SMR 893	unimportant	none	zero	RO coin
SMR 2615	average	none	zero	MED cross
SMR 2651	average	none	zero	MED building, pit
SMR 1542	average	none	zero	RO, MED, PM ditch pottery timber frame building, well house platform, dovecote, pit.
SMR 2658	average	none	zero	PM house
SMR 847	average	none	zero	RO inhumation, pottery
SMR 2657	average	none	zero	PM house, barn
SMR 1702	average	none	zero	PRE shaft hole, stone implement.
SMR 883	average	none	zero	RO hut, rubbish pit, hearth, coin, animal bone.
SMR 884	average	none	zero	RO finger ring, toilet implement

Known Cultural Heritage Constraint	Importance	Impact	Effect	Site Type
SMR 1536	average	none	zero	RO, AS, building, pottery, human bone, timber hut, well, furnace
SMR 892	minor	none	zero	RO pottery
SMR 843	minor	none	zero	RO pottery
SMR 2651	average	none	zero	MED building, pit
SMR 882	minor	none	zero	RO key, pin
SMR 885	minor	none	zero	RO pottery
SMR 2732	minor	none	zero	MED pottery
SMR 2623	average	none	zero	U inhumation
SMR 956	unimportant	none	zero	RO coin
SMR 891	minor	none	zero	RO pottery
SMR 2664	average	none	zero	PM barn
SMR 2584	average	none	zero	MED, PM, tenement, pit, well, barn, ccellar, cobbled surface.
SMR 1538	average	none	zero	IA, RO, ditch, timber frame building, pit, pottery kiln, pottery, inhumation cemetery
SMR 1539	average	none	zero	RO timber frame building, basilica
SMR 11022	average	none	zero	RO cremation, pottery, figurine, coin, bone, shell

Known Cultural Heritage Constraint	Importance	Impact	Effect	Site Type
SMR 856	average	none	zero	RO rubbish pit, ditch, timber frame building
SMR 872	minor	none	zero	RO pottery
SMR 847	average	none	zero	RO inhumation, pottery
SMR 10372	average	none	zero	PM dovecote
SMR 1544	average	none	zero	RO, AS, MED, fence, pottery, SFB, coin
SMR 924	average	none	zero	RO road
SMR 925	average	none	zero	RO temple
SMR 2631	average	none	zero	MED ditch, pottery
SMR 9874a	minor	none	zero	IA pottery
SMR 1541	average	none	zero	RO ditch, pottery, timber frame building, well, rubbish pit, latrine pit, furnace, granary.
SMR 1541a	average	none	zero	RO ditch, trench.
SMR 857	major	unknown	possible	RO town, fort, road, rampart, mansion, bath, mosaic, wall plaster, shrine, basilica, town defences, metalworking site, pottery kiln, hoard.
SMR 926	average	none	zero	RO ring ditch, temple, shrine

Known Cultural Heritage Constraint	Importance	Impact	Effect	Site Type
SMR 927	minor	none	zero	RO figurine
SMR 928	minor	none	zero	RO crown
SMR 10376	average	none	zero	RO cemetery, pottery, coin, bracelet, knife.
SMR 924	average	none	zero	RO road
SMR 2650	average	none	zero	MED building, blacksmiths shop, furnace, iron working site.
SMR 886	average	none	zero	RO town defences
SMR 887	unimportant	none	zero	RO brooch
SMR 959	average	none	zero	RO posthole, coin
SMR 960	average	none	zero	MED pond
SMR 10116	average/major	none	zero	MED earthwork, parch mark, deserted village, house platform, enclosure, ditch, bank, pond, hollow way
SMR 5561	average	none	zero	RO, IA, pottery, vessel, animal bone, shell, tile.
SMR 1543	average	none	zero	RO, MED, PM road (Ermine Street)
SMR 1543a	average	none	zero	RO road, settlement, brooch.

Known Cultural Heritage Constraint	Importance	Impact	Effect	Site Type
SMR 1543b	average	none	zero	MED road, (Ermine Street) settlement
SMR 1543c	average	none	zero	PM road (Ermine Street), house
SMR 2633	minor	none	zero	RO pottery
SMR 10375	average	none	zero	PM dovecote
SMR 2660	average	none	zero	PM, MOD, railway
SMR 961	unimportant	none	zero	RO figurine
SMR 1539	average	none	zero	RO timber frame building, basilica.
SMR 1536	average	none	zero	RO, AS building, pottery, human bone, timber hut, well, furnace
SMR 10376	average	none	zero	RO cemetery, pottery, coin, bracelet, knife.
SMR 980	minor	none	zero	RO pottery
SMR 2609	minor	none	zero	MED pottery
SMR 2673	average	none	zero	PM house
SMR 2672	average	none	zero	PM barn
SMR 955	minor	none	zero	RO pottery, coin
SMR 953	minor	none	zero	RO coin, pottery
SMR 954	average	none	zero	PM barn, house
SMR 956	unimportant	none	zero	RO coin
SMR 855	unimportant	none	zero	RO coin

Known Cultural Heritage Constraint	Importance	Impact	Effect	Site Type
SMR 854	unimportant	none	zero	RO coin
SMR 2600	average	none	zero	PM, MOD railway
SMR 2545 a	major/average	none	zero	RO villa complex, kiln
SMR 2545 b	average/major	none	zero	AS church, cemetery, inhumation, carved stone, coin
SMR 2545 c	major	none	zero	MED Castle, siege works, inhumation
SMR 2545 d	major/average	none	zero	MED church, windmill, architectural fragment, tile, pottery
SMR 2545 e	average	none	zero	house windmill, gallows, pottery
SMR 2621	average	none	zero	MED, PM windmill
SMR 2544 Scheduled Monument CB 209	major	low	moderate	bridge, chapel
SMR 2643	unimportant	none	zero	MED pewter artefact
SMR 1839	minor	none	zero	IA pottery
SMR 1847	minor	none	zero	NEO arrowhead, worked flint
SMR 1962	minor	none	zero	BA axe, palstave
SMR 9597	unimportant	none	zero	BA spike

Known Cultural Heritage Constraint	Importance	Impact	Effect	Site Type
SMR 2565	average	none	zero	MED, PM water mill
SMR 2601	average	none	zero	PM bowling green
SMR 2764	unimportant	none	zero	PM seal
SMR 2764a	unimportant	none	zero	RO coin
SMR 2764b	unimportant	none	zero	MED church plate
SMR 2614	average	none	zero	MED, PM water mill
SMR 2607	unimportant	none	zero	RO coin
SMR 2608	unimportant	none	zero	RO coin
SMR 2602	unimportant	none	zero	RO coin
SMR 2604	minor	none	zero	MED arrowhead, pottery
SMR 2604a	minor	none	zero	RO pottery
SMR 2603	unimportant	none	zero	RO coin
SMR 2568	average	none	zero	MED, PM windmill
SMR 2567	average	none	zero	MED, PM windmill
SMR 868	minor	unknown	possible	RO cremation, pottery
SMR 2634	unimportant	none	zero	RO coin
SMR 871	unimportant	none	zero	RO coin
SMR 8747	minor	none	zero	MED ridge and furrow
SMR 2599	major/average	none	zero	MED church
SMR 2703 LB	average	none	zero	PM house "Cromwell House"

Known Cultural Heritage Constraint	Importance	Impact	Effect	Site Type
SMR 2703a	average	none	zero	MED friary, wall, architectural fragment, plaster, carved wood
SMR 1690 (area)	minor	none	zero	PA worked flint, axe.
SMR 1690 a	minor	none	zero	NEO worked flint
SMR 2701	unimportant	none	zero	MED token
SMR 2648	average	none	zero	MED site of St Mary's Priory, coffin, tile
SMR 2696	unimportant	none	zero	RO coin
SMR 2547 Scheduled Monument CB 187	major	none	zero	PM gun battery, ditch, earthwork
SMR 2547a	minor	none	zero	NEO worked flint
SMR 2547b	minor	none	zero	RO pottery
SMR 2547c	minor	none	zero	MED pottery
SMR 2696	unimportant	none	zero	RO coin
SMR 8660	minor	unknown	possible	U human bone
SMR 2543	minor	none	zero	?MED, PM ridge and furrow
SMR 2604a	minor	none	zero	RO pottery
SMR 2604	minor	none	zero	MED arrowhead, pottery
SMR 2805	minor	none	zero	MED pottery, inhumation
SMR 2593	average	none	zero	MED church

Known Cultural Heritage Constraint	Importance	Impact	Effect	Site Type
SMR 2606	minor	none	zero	AS pottery
SMR 2679	average	none	zero	PM house
SMR 2681	average	none	zero	PM house
SMR 2680	average	none	zero	PM house, shop
SMR 2605	minor	none	zero	AS pottery
SMR 2655	average	none	zero	MED church
SMR 2683	minor/ unimportant	none	zero	PA artefact
SMR 2737 Scheduled Monument CB 139 (LB in conservation area)	major	none	zero	MED hospital, school, museum.(St John's Hospital, now called the Grammar School)
SMR 2595	major, average	none	zero	MED church, bone
SMR 869	minor	none	zero	RO pottery
SMR 2736 Scheduled Monument CB 189 (also LB in conservation area)	major	none	zero	PM Huntingdon Town Hall
SMR 2677	average	none	zero	PM house
SMR 2678	average	none	zero	PM inn
SMR 2649	major	none	zero	MED St Benet's churchyard, inhumation, pottery, tile, carved stone, architectural feature.

Known Cultural Heritage Constraint	Importance	Impact	Effect	Site Type
SMR 2625	minor	none	zero	RO pottery, stone vessel
SMR 2625a	minor	none	zero	MED pottery, shoe
SMR 2639	average	none	zero	PM house, Cowper House
SMR 2639a	average	none	zero	PM wall painting
SMR 4248	average	none	zero	MED church of St Mary
SMR 4248a	average	none	zero	AS church
SMR 4245	average	none	zero	BA barrow
SMR 1912	minor/ unimportant	none	zero	NEO flint
SMR 2624	average	none	zero	MED church
SMR 2594	average	none	zero	MED church
SMR 2636	average	none	zero	PM house
SMR 2637	minor	none	zero	RO pottery
SMR 2638	minor	none	zero	RO pottery, coffin
SMR 2635	average	none	zero	RO cremation, pottery
SMR 2594	average	none	zero	MED church
SMR 10486	average/minor	none	zero	AS pottery, ditch, animal bone, shell.
SMR 2636	minor	none	zero	MED arrowhead, pottery
SMR 2597a	minor	none	zero	IA pottery
SMR 867	minor	none	zero	RO pottery
SMR 2733	minor	none	zero	RO tile

Known Cultural Heritage Constraint	Importance	Impact	Effect	Site Type
SMR 2733a	minor	none	zero	MED pottery
SMR 1055	average	none	zero	MED moat
Godmanchester Conservation Areas	major	low (on setting only)	moderate	includes many listed buildings - see appendix II
LB 187	average	none	zero	grade II, Godmanchester
LB 30	average	none	zero	grade II, Godmanchester
LB 189	average	none	zero	grade II, Godmanchester
LB 198	average	none	zero	grade II, Godmanchester
LB 188	average	none	zero	grade II, Godmanchester
LB 79	average	none	zero	grade II, Godmanchester
LB 241	average	none	zero	grade II, Godmanchester
LB 86	average	none	zero	grade II, Godmanchester
LB 199	average	none	zero	grade II, Godmanchester
LB 213	average	none	zero	grade II, Godmanchester
LB 31a	average	none	zero	grade II, Godmanchester
LB 31b	average	none	zero	grade II, Godmanchester
LB 211	average	none	zero	grade II, Godmanchester
LB 212	average	none	zero	grade II, Godmanchester

Known Cultural Heritage Constraint	Importance	Impact	Effect	Site Type
LB 235	average	none	zero	grade II, Huntingdon
LB 236	average	none	zero	grade II, Huntingdon
LB 5	average	none	zero	grade II, Huntingdon
LB 6	average	none	zero	grade II, Huntingdon
LB 155	average	none	zero	grade II, Huntingdon
Huntingdon Conservation Area	major	low (on setting only)	moderate	includes many listed buildings, see Appendix II
ESL 60	minor	none	zero	AP trace
ESL 61	minor	none	zero	AP trace
ESL 62	minor	none	zero	AP trace
ESL 63	minor	none	zero	AP trace
ESL 65	average	none	zero	AP trace
ESL 66	minor	none	zero	AP trace
ESL 67	minor	none	zero	AP trace
ESL 68	minor	none	zero	AP trace
RPSC/A/9				
ESL 95	minor	none	zero	AP trace
ESL 96	minor	none	zero	AP trace
ESL 97	minor	none	zero	AP trace
ESL 98	minor	none	zero	AP trace
ESL 99	minor	none	zero	AP trace
ESL 100	minor	none	zero	AP trace
ESL 101	minor	none	zero	AP trace
ESL 102	minor	none	zero	AP trace

Known Cultural Heritage Constraint	Importance	Impact	Effect	Site Type
ESL 103	minor	none	zero	AP trace
ESL 104	minor	none	zero	AP trace
ESL 105	minor	none	zero	AP trace
ESL 106	minor	none	zero	AP trace
ESL 107	minor	none	zero	AP trace
ESL 108	minor	none	zero	AP trace

The Purple Route follows the same corridor as the Basic Option and the Huntingdon Bypass On-line incorporating the Grey and Orange Links. Impacts differ according to the proposals so each option is now assessed separately.

Purple Route Table I(a) 12

Cultural Heritage Constraint	Importance	Impact	Effect	Site Type
RPSC/A/3				
SMR 2557	average	none	zero	MED gravestone
SMR 2566	average	none	zero	U earthwork
SMR 2709 (also LB 144)	average	none	zero	MED church, stone, glass font
SMR 2552	average	none	zero	MED, PM windmill (site of)
SMR 2554	average	none	zero	MED effigy
SMR 828	unimportant	none	zero	RO coin
SMR 9951	minor	none	zero	MED ridge and furrow
SMR 827	minor	none	zero	PRE worked flint
SMR 826	minor	none	zero	RO quern, coffin
SMR 1758	unimportant	none	zero	NEO axe
SMR 1572	minor	none	zero	RO coin
SMR 10502	minor	none	zero	MED ridge and furrow
SMR 10501	minor	none	zero	MED ridge and furrow

Cultural Heritage Constraint	Importance	Impact	Effect	Site Type
SMR 9932	average	none	zero	MED ridge and furrow and possible fishponds
LB 140	major	none	zero	Church, grade II*, The Stukeleys
LB 139	average	none	zero	Cottage, grade II, The Stukeleys
Little Stukeley Conservation Area incorporating listed building numbers:	major	none	zero	Incorporating listed buildings, see Appendix II
LB 154	average	none	zero	Cottage, grade II, The Stukeleys
LB 155	average	none	zero	Cottage, grade II, The Stukeleys
LB 145	average	none	zero	House, grade II, The Stukeleys
LB 143	average	none	zero	House, grade II, The Stukeleys
LB 158	average	none	zero	Former Inn, grade II, The Stukeleys
LB 8	average	none	zero	Milestone, grade II, Alconbury
LB 7	average	none	zero	Country House, grade II, Alconbury

Cultural Heritage Constraint	Importance	Impact	Effect	Site Type
LB 22	average	none	zero	Former farmhouse, grade II, Alconbury
ESL 9	average	none	zero	AP trace
ESL 10	minor	none	zero	AP trace
ESL 11	minor	none	zero	AP trace
ESL 12	minor	none	zero	AP trace
ESL 13	minor	none	zero	AP trace
ESL 14	minor	none	zero	AP trace
ESL 15	minor	none	zero	AP trace
ESL 16	minor	none	zero	AP trace
ESL 17	minor	none	zero	AP trace
ESL 18	minor	none	zero	AP trace
ESL 19	minor	none	zero	AP trace
ESL 20	minor	none	zero	AP trace
ESL 21	unimportant	none	zero	AP trace
ESL 22	minor	none	zero	AP trace
ESL 23	minor	none	zero	AP trace
RPSC/A/4				
SMR 6918	average	none	zero	MED hospital
SMR 3958	average	none	zero	MED, PM, gallows, inhumation, human skeleton, pottery.
SMR 9963	average	none	zero	PRE worked flint, burnt flint
SMR 10071	average	none	zero	U crop mark, enclosure

BASIC OPTION

Basic Option Table I(a) 13

Cultural Heritage Constraint	Importance	Impact	Effect	Site Type
RPSC/A/3				
SMR 2557	average	none	zero	MED gravestone
SMR 2566	average	none	zero	U earthwork
SMR 2709 (also LB 144)	average	none	zero	MED church, stone, glass font
SMR 2552	average	unknown	possible	MED, PM windmill (site of)
SMR 2554	average	unknown	possible	MED effigy
SMR 828	unimportant	none	zero	RO coin
SMR 9951	minor	none	zero	MED ridge and furrow
SMR 827	minor	none	zero	PRE worked flint
SMR 826	minor	none	zero	RO quern, coffin
SMR 1758	unimportant	none	zero	NEO axe
SMR 1572	minor	none	zero	RO coin
SMR 10502	minor	none	zero	MED ridge and furrow
SMR 10501	minor	none	zero	MED ridge and furrow
SMR 9932	average	none	zero	MED ridge and furrow and possible fishponds
LB 140	major	none	zero	Church, grade II*, The Stukeleys

Cultural Heritage Constraint	Importance	Impact	Effect	Site Type
LB 139	average	none	zero	Cottage, grade II, The Stukeleys
Little Stukeley Conservation Area incorporating listed building numbers:	major	none	zero	Incorporating listed buildings, see Appendix II
LB 154	average	none	zero	Cottage, grade II, The Stukeleys
LB 155	average	none	zero	Cottage, grade II, The Stukeleys
LB 145	average	none	zero	House, grade II, The Stukeleys
LB 143	average	none	zero	House, grade II, The Stukeleys
LB 158	average	none	zero	Former Inn, grade II, The Stukeleys
LB 8	average	none	zero	Milestone, grade II, Alconbury
LB 7	average	none	zero	Country House, grade II, Alconbury
LB 22	average	none	zero	Former farmhouse, grade II, Alconbury
ESL 9	average	none	zero	AP trace
ESL 10	minor	none	zero	AP trace
ESL 11	minor	none	zero	AP trace
ESL 12	minor	unknown	possible	AP trace

Cultural Heritage Constraint	Importance	Impact	Effect	Site Type
ESL 13	minor	none	zero	AP trace
ESL 14	minor	none	zero	AP trace
ESL 15	minor	none	zero	AP trace
ESL 16	minor	none	zero	AP trace
ESL 17	minor	none	zero	AP trace
ESL 18	minor	unknown	possible	AP trace
ESL 19	minor	none	zero	AP trace
ESL 20	minor	none	zero	AP trace
ESL 21	unimportant	none	zero	AP trace
ESL 22	minor	none	zero	AP trace
ESL 23	minor	none	zero	AP trace
RPSC/A/A				
SMR 6918	average	none	zero	MED hospital
SMR 3958	average	none	zero	MED, PM, gallows, inhumation, human skeleton, pottery.
SMR 9963	average	none	zero	PRE worked flint, burnt flint
SMR 10071	average	none	zero	U crop mark, enclosure
SMR 10069	average	none	zero	U crop mark
SMR 10070	average	none	zero	U crop mark
SMR 8360	average	none	zero	U enclosure, ditch, pit
LB The Stukeleys 150a	average	none	zero	Late C18 milestone
NMRC 8	average	none	zero	U crop mark
NMRC 7	average	none	zero	U crop mark

Cultural Heritage Constraint	Importance	Impact	Effect	Site Type
NMRC 6	average	none	zero	U crop mark
ESL 24	unimportant	none	zero	AP trace
ESL 25	minor	none	zero	AP trace
ESL 26	minor	none	zero	AP trace
ESL 27	minor	none	zero	AP trace
ESL 28	unimportant	none	zero	AP trace
ESL 29	unimportant	none	zero	AP trace
ESL 30	minor	none	zero	AP trace
ESL 31	minor	none	zero	AP trace
ESL 32	unimportant	none	zero	AP trace
ESL 33	minor	none	zero	AP trace
ESL 34	minor	none	zero	AP trace
ESL 36	minor	none	zero	AP trace
ESL 37	minor	none	zero	AP trace

Basic Option Table 1(a) 13 continued

Protected Site Reference	Importance	Impact	Effect	Site Type
RPSC/A/T				
LB 101	average	none	zero	grade II, Huntingdon
LB 100	average	none	zero	grade II, Huntingdon
LB 152	average	none	zero	grade II, Huntingdon
LB 150	average	none	zero	grade II, Huntingdon
LB 149	average	none	zero	grade II, Huntingdon
LB 235	average	none	zero	grade II, Huntingdon

Protected Site Reference	Importance	Impact	Effect	Site Type
LB 236	average	none	zero	grade II, Huntingdon
LB 247	average	none	zero	grade II, Huntingdon
LB 246	average	none	zero	grade II, Huntingdon
LB 245	average	none	zero	grade II, Huntingdon
LB 243	average	none	zero	grade II, Huntingdon
LB 244	average	none	zero	grade II, Huntingdon
Huntingdon Conservation Areas	major	none	zero	incorporating many LBs
Scheduled Monument CB 151 (SMR 1774)	major	low	moderate	Castle Hills (effect on setting only)
Scheduled Monument CB 188 (SMR 2543)	major	low	moderate	Earthwork on Mill Common (effect on setting only)
LB 151	average	none	zero	grade II, Huntingdon
LB 226	average	none	zero	grade II, Huntingdon
RPSC/A/7				
ESL 60	minor	none	zero	AP trace
ESL 61	minor	none	zero	AP trace
ESL 62	minor	none	zero	AP trace
ESL 63	minor	none	zero	AP trace
ESL 65	average	none	zero	AP trace
ESL 66	minor	none	zero	AP trace
ESL 67	minor	none	zero	AP trace
ESL 68	minor	none	zero	AP trace

Protected Site Reference	Importance	Impact	Effect	Site Type
RPSC/A/9				
ESL 95	minor	none	zero	AP trace
ESL 96	minor	none	zero	AP trace
ESL 97	minor	none	zero	AP trace
ESL 98	minor	none	zero	AP trace
ESL 99	minor	none	zero	AP trace
ESL 100	minor	none	zero	AP trace
ESL 101	minor	none	zero	AP trace
ESL 102	minor	none	zero	AP trace
ESL 103	minor	none	zero	AP trace
ESL 104	minor	none	zero	AP trace
ESL 105	minor	none	zero	AP trace
ESL 106	minor	none	zero	AP trace
ESL 107	minor	none	zero	AP trace
ESL 108	minor	none	zero	AP trace

Basic Option Table I(a) 13 continued

Known Cultural Heritage Constraint	Importance	Impact	Effect	Site Type
RPSC/A/7				
SMR 2477	average	high	severe	PM mound, tree, pottery
SMR 1753	minor	high	moderate	NEO worked flint
SMR 2478	average	high	severe	RO round barrow, cremation, pottery, chest, nail, coin.

Known Cultural Heritage Constraint	Importance	Impact	Effect	Site Type
SMR 6824	average	none	zero	U cropmark, rectangular enclosure, enclosure.
SMR 9834	minor	unknown	possible	RO pottery
SMR 9834a	minor	unknown	probable	PRE worked flint
SMR 889	minor	unknown	possible	RO bead, cremation
SMR 9902	average	unknown	possible	RO farmstead
SMR 2715	average	unknown	possible	MED pottery, tile
SMR 9522	minor	unknown	possible	RO inhumation, pottery.
SMR 874	minor	unknown	possible	RO pottery
SMR 846	average	unknown	probable	RO inhumation
SMR 2061	minor	unknown	possible	IA finds scatter
SMR 968	average	unknown	probable	RO finds and features
SMR 832	minor	unknown	possible	RO pottery
SMR 2935	average	low	minimal	U crop mark, rectangular enclosure
SMR 2546, Scheduled Monument 133	major	none	zero	RO settlement
SMR 2546 a Scheduled Monument CB 133	major	none	zero	NEO ? ritual site
SMR 2546 b Scheduled Monument CB 133	major	none	zero	BA worked flint, ring ditch, enclosure, timber

Known Cultural Heritage Constraint	Importance	Impact	Effect	Site Type
SMR 2546 c	minor/average	none	zero	IA pottery
SMR 2546 d	average	none	zero	RO crop mark, ring ditch, trackway.
SMR 2546 e	average	none	zero	RO crop mark, enclosure, trackway, ditch.
SMR 2546 f	average	none	zero	RO crop mark, ditch, road.
SMR 2546 g	average	none	zero	RO crop mark
SMR 2546 h	average	none	zero	?RO crop mark, enclosure, ditch, ?camp, trackway.
SMR 10158	average	none	zero	IA crop mark, pottery, ditch.
SMR 2641	unimportant	none	zero	RO coin
SMR 2734	unimportant	none	zero	RO coin
SMR 2644	average	none	zero	U earthwork
SMR 2632	average	low	minimal	MED deer park
SMR 10487	average	low	minimal	RO cemetery, finds, features, ?building
SMR 10487 a	minor	low	minimal	IA pottery
SMR 10487 b	minor	low	minimal	MED ridge and furrow
SMR 893	unimportant	none	zero	RO coin
SMR 2665	average	none	zero	PM ice house
SMR 2764	unimportant	none	zero	PM seal
SMR 2685	minor	none	zero	RO pottery, tile
SMR 2554	minor	none	zero	MED effigy.

Known Cultural Heritage Constraint	Importance	Impact	Effect	Site Type
SMR 2804	average	none	zero	IA hut, pit, pottery, environmental remains
SMR 10136	average	none	zero	RO finds, features, building remains.
SMR 9975	minor	none	zero	MED ridge and furrow
SMR 2617	average	none	zero	MED market cross
SMR 958a	average	none	zero	RO inhumation, bottle
SMR 958	average	none	zero	RO animal bone, pit, inhumation, pottery
SMR 957	minor	none	zero	RO pottery
SMR 2666	average	none	zero	PM house
SMR 1537	average	none	zero	RO boundary ditch, timber frame building, pit, pottery kiln, pottery, inhumation cemetery
SMR 10381	average	none	zero	U inhumation
SMR 10382	unimportant	none	zero	RO coin
SMR 894	average	none	zero	RO cremation cemetery
SMR 895	minor	none	zero	RO brooch, bracelet, figurine

Known Cultural Heritage Constraint	Importance	Impact	Effect	Site Type
SMR 896	average	none	zero	RO pottery, spindle whorl
SMR 897	unimportant	none	zero	RO needle
SMR 2585	average	none	zero	MED floor, pit, ditch, pottery
SMR 2628	average	none	zero	PM water mill, standing building
SMR 2778	major	none	zero	MED Parish Church of St Mary
SMR 900	average	none	zero	RO rubbish pit, skeleton, pottery, tile.
SMR 899	unimportant	none	zero	RO coin
SMR 898	average	none	zero	RO pottery, cremation
SMR 1540	unimportant	none	zero	RO coin
SMR 1056 Scheduled Monument CB 107	major	none	zero	MED moat, manor
SMR 2618	average	none	zero	MED market cross
SMR 2616	average	none	zero	PM bridge
SMR 2662	average	none	zero	PM house
SMR 2659	average	none	zero	PM house
SMR 893	unimportant	none	zero	RO coin
SMR 2615	average	none	zero	MED cross
SMR 2651	average	none	zero	MED building, pit

Known Cultural Heritage Constraint	Importance	Impact	Effect	Site Type
SMR 1542	average	none	zero	RO, MED, PM ditch pottery timber frame building, well house platform, dovecote, pit.
SMR 2658	average	none	zero	PM house
SMR 847	average	none	zero	RO inhumation, pottery
SMR 2657	average	none	zero	PM house, barn
SMR 1702	average	none	zero	PRE shaft hole, stone implement.
SMR 883	average	none	zero	RO hut, rubbish pit, hearth, coin, animal bone.
SMR 884	average	none	zero	RO finger ring, toilet implement
SMR 1536	average	none	zero	RO, AS, building, pottery, human bone, timber hut, well, furnace
SMR 892	minor	none	zero	RO pottery
SMR 843	minor	none	zero	RO pottery
SMR 2651	average	none	zero	MED building, pit
SMR 882	minor	none	zero	RO key, pin
SMR 885	minor	none	zero	RO pottery
SMR 2732	minor	none	zero	MED pottery
SMR 2623	average	none	zero	U inhumation

Known Cultural Heritage Constraint	Importance	Impact	Effect	Site Type
SMR 956	unimportant	none	zero	RO coin
SMR 891	minor	none	zero	RO pottery
SMR 2664	average	none	zero	PM barn
SMR 2584	average	none	zero	MED, PM, tenement, pit, well, barn, cellar, cobbled surface.
SMR 1538	average	none	zero	IA, RO, ditch, timber frame building, pit, pottery kiln, pottery, inhumation cemetery
SMR 1539	average	none	zero	RO timber frame building, basilica
SMR 11022	average	none	zero	RO cremation, pottery, figurine, coin, bone, shell
SMR 856	average	none	zero	RO rubbish pit, ditch, timber frame building
SMR 872	minor	none	zero	RO pottery
SMR 847	average	none	zero	RO inhumation, pottery
SMR 10372	average	none	zero	PM dovecote
SMR 1544	average	none	zero	RO, AS, MED, fence, pottery, SFB, coin
SMR 924	average	none	zero	RO road
SMR 925	average	none	zero	RO temple

Known Cultural Heritage Constraint	Importance	Impact	Effect	Site Type
SMR 2631	average	none	zero	MED ditch, pottery
SMR 9874a	minor	none	zero	IA pottery
SMR 1541	average	none	zero	RO ditch pottery, timber frame building, well rubbish pit, latrine pit, furnace, granary.
SMR 1541a	average	none	zero	RO ditch, trench.
SMR 857	major	unknown	possible	RO town, fort, road, rampart, mansion, bath, mosaic, wall plaster, shrine, basilica, town defences, metalworking site, pottery kiln, hoard.
SMR 926	average	none	zero	RO ring ditch, temple, shrine
SMR 927	minor	none	zero	RO figurine
SMR 928	minor	none	zero	RO crown
SMR 10376	average	none	zero	RO cemetery, pottery, coin, bracelet, knife.
SMR 924	average	none	zero	RO road
SMR 2650	average	none	zero	MED building, blacksmiths shop, furnace, iron working site.
SMR 886	average	none	zero	RO town defences
SMR 887	unimportant	none	zero	RO brooch

Known Cultural Heritage Constraint	Importance	Impact	Effect	Site Type
SMR 959	average	none	zero	RO posthole, coin
SMR 960	average	none	zero	MED pond
SMR 10116	average/major	none	zero	MED earthwork, parch mark, deserted village, house platform, enclosure, ditch, bank, pond, hollow way
SMR 5561	average	none	zero	RO, IA, pottery, vessel, animal bone, shell, tile.
SMR 1543	average	none	zero	RO, MED, PM road (Ermine Street)
SMR 1543a	average	none	zero	RO road, settlement, brooch.
SMR 1543b	average	none	zero	MED road, (Ermine Street) settlement
SMR 1543c	average	none	zero	PM road (Ermine Street), house
SMR 2633	minor	none	zero	RO pottery
SMR 10375	average	none	zero	PM dovecote
SMR 2660	average	none	zero	PM, MOD, railway
SMR 961	unimportant	none	zero	RO figurine
SMR 1539	average	none	zero	RO timber frame building, basilica.

Known Cultural Heritage Constraint	Importance	Impact	Effect	Site Type
SMR 1536	average	none	zero	RO, AS building, pottery, human bone, timber hut, well, furnace
SMR 10376	average	none	zero	RO cemetery, pottery, coin, bracelet, knife.
SMR 980	minor	none	zero	RO pottery
SMR 2609	minor	none	zero	MED pottery
SMR 2673	average	none	zero	PM house
SMR 2672	average	none	zero	PM barn
SMR 955	minor	none	zero	RO pottery, coin
SMR 953	minor	none	zero	RO coin, pottery
SMR 954	average	none	zero	PM barn, house
SMR 956	unimportant	none	zero	RO coin
SMR 855	unimportant	none	zero	RO coin
SMR 854	unimportant	none	zero	RO coin
SMR 2600	average	none	zero	PM, MOD railway
SMR 2545 a	major/average	none	zero	RO villa complex, kiln
SMR 2545 b	average/major	none	zero	AS church, cemetery, inhumation, carved stone, coin
SMR 2545 c	major	none	zero	MED Castle, siege works, inhumation

Known Cultural Heritage Constraint	Importance	Impact	Effect	Site Type
SMR 2545 d	major/average	none	zero	MED church, windmill, architectural fragment, tile, pottery
SMR 2545 e	average	none	zero	house windmill, gallows, pottery
SMR 2621	average	none	zero	MED, PM windmill
SMR 2544 Scheduled Monument CB 209	major	low	moderate	bridge, chapel
SMR 2643	unimportant	none	zero	MED pewter artefact
SMR 1839	minor	none	zero	IA pottery
SMR 1847	minor	none	zero	NEO arrowhead, worked flint
SMR 1962	minor	none	zero	BA axe, palstave
SMR 9597	unimportant	none	zero	BA spike
SMR 2565	average	none	zero	MED, PM water mill
SMR 2601	average	none	zero	PM bowling green
SMR 2764	unimportant	none	zero	PM seal
SMR 2764a	unimportant	none	zero	RO coin
SMR 2764b	unimportant	none	zero	MED church plate
SMR 2614	average	none	zero	MED, PM water mill
SMR 2607	unimportant	none	zero	RO coin

Known Cultural Heritage Constraint	Importance	Impact	Effect	Site Type
SMR 2608	unimportant	none	zero	RO coin
SMR 2602	unimportant	none	zero	RO coin
SMR 2604	minor	none	zero	MED arrowhead, pottery
SMR 2604a	minor	none	zero	RO pottery
SMR 2603	unimportant	none	zero	RO coin
SMR 2568	average	none	zero	MED, PM windmill
SMR 2567	average	none	zero	MED, PM windmill
SMR 868	minor	unknown	possible	RO cremation, pottery
SMR 2634	unimportant	none	zero	RO coin
SMR 871	unimportant	none	zero	RO coin
SMR 8747	minor	none	zero	MED ridge and furrow
SMR 2599	major/average	none	zero	MED church
SMR 2703 LB	average	none	zero	PM house "Cromwell House"
SMR 2703a	average	none	zero	MED friary, wall, architectural fragment, plaster, carved wood
SMR 1690 (area)	minor	none	zero	PA worked flint, axe.
SMR 1690 a	minor	none	zero	NEO worked flint
SMR 2701	unimportant	none	zero	MED token

Known Cultural Heritage Constraint	Importance	Impact	Effect	Site Type
SMR 2648	average	none	zero	MED site of St Mary's Priory, coffin, tile
SMR 2696	unimportant	none	zero	RO coin
SMR 2547 Scheduled Monument CB 187	major	none	zero	PM gun battery, ditch, earthwork
SMR 2547a	minor	none	zero	NEO worked flint
SMR 2547b	minor	none	zero	RO pottery
SMR 2547c	minor	none	zero	MED pottery
SMR 2696	unimportant	none	zero	RO coin
SMR 8660	minor	unknown	possible	U human bone
SMR 2543	minor	low	minimal	?MED, PM ridge and furrow
SMR 2604a	minor	unknown	possible	RO pottery
SMR 2604	minor	unknown	possible	MED arrowhead, pottery
SMR 2805	minor	none	zero	MED pottery, inhumation
SMR 2593	average	none	zero	MED church
SMR 2606	minor	none	zero	AS pottery
SMR 2679	average	none	zero	PM house
SMR 2681	average	none	zero	PM house
SMR 2680	average	none	zero	PM house, shop
SMR 2605	minor	none	zero	AS pottery
SMR 2655	average	none	zero	MED church
SMR 2683	minor/ unimportant	none	zero	PA artefact

Known Cultural Heritage Constraint	Importance	Impact	Effect	Site Type
SMR 2737 Scheduled Monument CB 139 (LB in conservation area)	major	none	zero	MED hospital, school, museum.(St John's Hospital, now called the Grammar School)
SMR 2595	major, average	none	zero	MED church, bone
SMR 869	minor	none	zero	RO pottery
SMR 2736 Scheduled Monument CB 189 (also LB in conservation area)	major	none	zero	PM Huntingdon Town Hall
SMR 2677	average	none	zero	PM house
SMR 2678	average	none	zero	PM inn
SMR 2649	major	none	zero	MED St Benet's churchyard, inhumation, pottery, tile, carved stone, architectural feature.
SMR 2625	minor	none	zero	RO pottery, stone vessel
SMR 2625a	minor	none	zero	MED pottery, shoe
SMR 2639	average	none	zero	PM house, Cowper House
SMR 2639a	average	none	zero	PM wall painting
SMR 4248	average	none	zero	MED church of St Mary
SMR 4248a	average	none	zero	AS church

Known Cultural Heritage Constraint	Importance	Impact	Effect	Site Type
SMR 4245	average	none	zero	BA barrow
SMR 1912	minor/ unimportant	none	zero	NEO flint
SMR 2624	average	none	zero	MED church
SMR 2594	average	none	zero	MED church
SMR 2636	average	none	zero	PM house
SMR 2637	minor	none	zero	RO pottery
SMR 2638	minor	none	zero	RO pottery, coffin
SMR 2635	average	none	zero	RO cremation, pottery
SMR 2594	average	none	zero	MED church
SMR 10486	average /minor	unknown	possible	AS pottery, ditch, animal bone,shell.
SMR 2636	minor	none	zero	MED arrowhead, pottery
SMR 2597a	minor	none	zero	IA pottery
SMR 867	minor	none	zero	RO pottery
SMR 2733	minor	none	zero	RO tile
SMR 2733a	minor	none	zero	MED pottery
SMR 1055	average	none	zero	MED moat
Godmanchester Conservation Areas	major	low (on setting only)	moderate	includes many listed buildings - see appendix II
LB 187	average	none	zero	grade II, Godmanchester
LB 30	average	none	zero	grade II, Godmanchester
LB 189	average	none	zero	grade II, Godmanchester

Known Cultural Heritage Constraint	Importance	Impact	Effect	Site Type
LB 198	average	none	zero	grade II, Godmanchester
LB 188	average	none	zero	grade II, Godmanchester
LB 79	average	none	zero	grade II, Godmanchester
LB 241	average	none	zero	grade II, Godmanchester
LB 86	average	none	zero	grade II, Godmanchester
LB 199	average	none	zero	grade II, Godmanchester
LB 213	average	none	zero	grade II, Godmanchester
LB 31a	average	none	zero	grade II, Godmanchester
LB 31b	average	none	zero	grade II, Godmanchester
LB 211	average	none	zero	grade II, Godmanchester
LB 212	average	none	zero	grade II, Godmanchester
LB 235	average	none	zero	grade II, Huntingdon
LB 236	average	none	zero	grade II, Huntingdon
LB 5	average	none	zero	grade II, Huntingdon
LB 6	average	none	zero	grade II, Huntingdon
LB 155	average	none	zero	grade II, Huntingdon

Known Cultural Heritage Constraint	Importance	Impact	Effect	Site Type
Huntingdon Conservation Area	major	low (on setting only)	moderate	includes many listed buildings, see Appendix II

APPENDIX I(b)

***Assessment of Effects Tables -
Hemingford Abbots to Trinity Foot***

The following four tables apply to the Black Route on-line section from Hemingford Abbots to Trinity Foot and should be read in conjunction with Figures RPSC/A/9 to 11

Known Cultural Heritage Constraint	Importance	Impact	Effect	Site type
RPSC/A/9				
Hemingford Abbots LB 1	average	high	very severe	Late C17 timber frame cottage, grade II
Hemingford Abbots LB 17	average	low	minimal, on setting only	mid C19th lodge, grade II
SMR 9191	average	none	zero	U/PM crop mark
SMR 1693	average	none	zero	PAL finds scatter
SMR 1676	minor	none	zero	PAL worked flint
SMR 6779	average	none	zero	U crop mark enclosure
SMR 5437	average	unknown	possible	IA crop mark, settlement enclosure
SMR 5439	average	unknown	possible	U crop mark, enclosure
SMR 10124	minor	none	zero	MED ridge and furrow
SMR 2768	average	none	zero	MED fishpond
SMR 8753	minor	none	zero	MED ridge and furrow
SMR 10127	minor	none	zero	MED ridge and furrow
SMR 10270	average	none	zero	RO linear feature, pottery
SMR 6678	minor	none	zero	MES axe
SMR 2599	average	none	zero	site of MED church

Known Cultural Heritage Constraint	Importance	Impact	Effect	Site type
RPSC/A/9				
The Hemingfords Conservation Area	major	low	minimal, on setting	Conservation area including parkland
SMR 10122	minor	high	severe	MED ridge and furrow
SMR 1041	average	none	zero	MED moat
SMR 2528	minor	none	zero	MED ridge and furrow
SMR 2477	average	none	zero	PM mound, tree, pottery excavated and destroyed
SMR 2478	average	none	zero	RO round barrow, cremation, pottery, chest, nail, coin excavated and destroyed
SMR 1753	minor	unknown	probable	NEO worked flint, site destroyed
SMR 10126	minor	none	zero	MED ridge and furrow
NMRC 4	average	none	zero	parchmark including MED ridge and furrow
NMRC 5	minor	none	zero	MED ridge and furrow
SMR 11428	minor	none	zero	MED ridge and furrow (cropmark)
SMR 11427	minor	none	zero	MED ridge and furrow

Known Cultural Heritage Constraint	Importance	Impact	Effect	Site type
RPSC/A/9				
SMR 10129	minor	high	zero	MED ridge and furrow (cropmark) (cropmark)
SMR 11425	minor	low	minimal	MED ridge and furrow
SMR 11426	minor	low	minimal	MED ridge and furrow (cropmark)
SMR 11588	minor	none	zero	MED ridge and furrow (earthwork)
SMR 11424	minor	none	zero	MED ridge and furrow (cropmark)
SMR 9190	minor	unknown	possible	MED ridge and furrow (cropmark)
ESL 100	minor	high	moderate	AP trace
ESL 97	minor	none	zero	AP trace
ESL 96	minor	none	zero	AP trace
ESL 98	minor	none	zero	AP trace
ESL 99	minor	none	zero	AP trace
ESL 101	minor	none	zero	AP trace
ESL 102	minor	none	zero	AP trace
ESL 103	minor	high	moderate	AP trace
ESL 104	minor	high	moderate	AP trace
ESL 105	minor	none	zero	AP trace
ESL 106	minor	none	zero	AP trace
ESL 107	minor	none	zero	AP trace
ESL 108	minor	none	zero	AP trace
ESL 109	minor	none	zero	AP trace

Known Cultural Heritage Constraint	Importance	Impact	Effect	Site type
RESC/A/9				
ESL 100	minor	none	zero	AP trace
ESL 111	minor	none	zero	AP trace
ESL 112	minor	none	zero	AP trace
ESL 113	minor	none	zero	AP trace
ESL 114	minor	none	zero	AP trace
ESL 115	minor	low	minimal	AP trace
ESL 116	minor	low	minimal	AP trace
ESL 118	minor	none	zero	AP trace
ESL 119	unimportant	none	zero	AP trace

Known Cultural Heritage Constraint	Importance	Impact	Effect	Site type
RPSC/A/10				
LB 62	major	none	zero	Parish Church of St Mary, grade II*, Fen Drayton
LB 63	average	none	zero	Former farmhouse, grade II, Fen Drayton
LB 64	average	none	zero	Timber framed barn, grade II, Fen Drayton
Conservation Area	major	low	moderate (on setting only)	Fenstanton Conservation Area contains one grade I, four grade II* and many grade II listed buildings, listed in Appendix 2
LB 6 SMR 1279	major	low	moderate	Manor House, grade II* Fenstanton
LB 1	average	none	zero	Hall Green Farm Cottage, grade II, Fenstanton
LB 2	average	none	zero	Barn, grade II, Fenstanton
LB 3	average	none	zero	Farmhouse, grade II, Fenstanton
LB 4	average	none	zero	Barn, grade II Fenstanton

Known Cultural Heritage Constraint	Importance	Impact	Effect	Site type
RPSC/A/10				
LB 5	average	none	zero	Manor Farm Cottage, grade II, Fenstanton
LB 47	average	none	zero	Farmhouse, grade II, Fenstanton
LB 48	average	none	zero	Farmhouse, grade II, Fenstanton
LB 49	average	none	zero	Barn, grade II, Fenstanton
LB 50 SMR 1292	average	none	zero	PM house, "The Gables", grade II, Fenstanton
SMR 3473	minor	none	zero	RO pottery
SMR 3469	minor	unknown	possible	RO finds scatter
SMR 9663	average	high	very severe	U crop mark
SMR 8759 ESL 132	minor	none	zero	MED ridge and furrow
SMR 3444	minor	none	zero	RO finds scatter
SMR 3482	minor	none	zero	RO pottery
SMR 8825	average	none	zero	U crop mark
SMR 8824	average	none	zero	U crop mark
SMR 3472	minor	none	zero	PM windmill
SMR 1694	unimportant	none	zero	PAL flint
SMR 8823	average	unknown	probable	U crop mark
SMR 8758 ESL 131	minor	none	zero	MED ridge and furrow
NMRC 1	average	low	moderate	U cropmark

Known Cultural Heritage Constraint	Importance	Impact	Effect	Site type
RESC/A/10				
SMR 3592, LB 35 assessed as part of conservation area	average			PM old clock house, grade II, in Fenstanton conservation area
SMR 10343, LB 2 assessed as part of conservation area	major			Parish Church of SS Peter and Paul, grade I listed building in Fenstanton conservation area
SMR 3717, LB 12 assessed as part of conservation area	major			PM manor house, home of Lancelot (Capability) Brown, Lord of the Manor of Fenstanton. Grade II* in Fenstanton conservation area
SMR 3489 (ESL 124)	average	low	moderate	MED earthworks
SMR 877	minor	none	zero	IA/RO finds
SMR 3471	unimportant	none	zero	NEO spear
SMR 9964	unimportant	none	zero	location of MED ridge and furrow, now destroyed.
SMR 9965	minor	unknown	possible	RO pottery
SMR 3493	average	unknown	possible	RO pottery, ditch
SMR 3485	unimportant	none	zero	RO coin

Known Cultural Heritage Constraint	Importance	Impact	Effect	Site type
RPSC/A/10				
NMRC 2	average	none	zero	U cropmark
NMRC 3	average	none	zero	U cropmark
SMR 3486	unimportant	none	zero	AS brooch
SMR 1083	average	unknown	possible	MED moat
SMR 3460	minor	none	zero	RO finds scatter
SMR 878a	minor	none	zero	RO pottery
SMR 878	unimportant	none	zero	RO coin
SMR 1084	average	none	zero	MED moat
SMR 1290	average	none	zero	PM barn
SMR 3487	average	none	zero	MED house platform
SMR 3331	average	none	zero	IA pottery, burial
SMR 10125	minor	none	zero	MED/PM earthworks
SMR 3456	minor	none	zero	RO pottery
SMR 1781	minor	none	zero	IA pottery
SMR 1692	minor	none	zero	PAL worked flints, hammerstone
SMR 9589	average	none	zero	NEO, BA, IA, RO cropmark
SMR 3450	minor	unknown	possible	PAL worked flint
SMR 1671	minor	unknown	possible	RO pottery
SMR 1792	minor	none	zero	NEO worked flint
SMR 879	unimportant	none	zero	RO whetstone

Known Cultural Heritage Constraint	Importance	Impact	Effect	Site type
RPSC/A/10				
SMR 9903	average	low	moderate	PRE crop mark
SMR 8819	average	none	zero	IA/RO crop mark enclosure
SMR 8820	average	none	zero	U enclosure
SMR 8821	average	medium	severe	U crop mark
SMR 865	minor	unknown	possible	RO pottery
SMR 865a	minor	unknown	possible	IA pottery
SMR 865b	minor	unknown	possible	PAL worked flint
SMR 865c	average	unknown	probable	IA pottery, house, ring.
SMR 5438	average	none	zero	U crop mark enclosure
SMR 1677	minor	none	zero	PAL worked flint
SMR 8831 ESL 120	average	none	zero	U crop mark
SMR 11436	minor	none	zero	MED ridge and furrow
SMR 8829	minor	none	zero	UD crop mark
SMR 3473	minor	none	zero	RO pottery
ESL 121	minor	none	zero	AP trace
ESL 122	minor	none	zero	AP trace
ESL 123	unimportant	none	zero	AP trace
ESL 125	unimportant	none	zero	AP trace
ESL 126	unimportant	none	zero	AP trace
ESL 127	unimportant	none	zero	AP trace
ESI 128	minor	none	zero	AP trace

Known Cultural Heritage Constraint	Importance	Impact	Effect	Site type
RPSC/A/10				
ESL 129	minor	none	zero	AP trace
ESL 130	minor	none	zero	AP trace
ESL 133	minor	none	zero	AP trace
ESL 134	minor	none	zero	AP trace
ESL 135	minor	low	minimal	AP trace
ESL 136	minor	none	zero	AP trace
ESL 137	unimportant	none	zero	AP trace
ESL 138	minor	none	zero	AP trace
ESL 139	unimportant	none	zero	AP trace
ESL 140	unimportant	none	zero	AP trace
ESL 141	unimportant	none	zero	AP trace

Known Cultural Heritage Constraint	Importance	Impact	Effect	Site type
RPSC/A/11				
SMR 292	minor	none	zero	MED ridge and furrow
SMR 480 ESL 149	average	low	moderate	MED ridge and furrow crop mark and enclosures
SMR 8827	average	high	very severe	U enclosure crop mark
SMR 9666	average	unknown	probable	RO? enclosure cropmark
SMR 9163	average	none	zero	U crop mark
SMR 9164	average	none	zero	enclosure cropmark
SMR 1797	unimportant	none	zero	BA arrowhead
LB 107	minor	low	minimal	if relocated Milepost grade II Swavesey
SMR 11438	minor	medium	minimal	MED ridge and furrow (cropmark)
SMR 11437	minor	none	zero	MED ridge and furrow
SMR 11440	minor	none	zero	MED ridge and furrow
ESL 142	minor	low	minimal	AP trace
ESL 143	minor	none	zero	AP trace
ESL 144	minor	none	zero	AP trace
ESL 145	minor	low	minimal	AP trace
ESL 146	minor	none	zero	AP trace
ESL 147	minor	none	zero	AP trace

Known Cultural Heritage Constraint	Importance	Impact	Effect	Site type
RPSC/A/11				
ESL 148	minor	low	minimal	AP trace
ESL 150	unimportant	low	zero	AP trace
ESL 151	minor	none	zero	AP trace
ESL 152	unimportant	none	zero	AP trace
ESL 153	minor	none	zero	AP trace
ESL 154	minor	none	zero	AP trace
ESL 155	minor	none	zero	AP trace
ESL 156	unimportant	none	zero	AP trace
ESL 157	minor	none	zero	AP trace
ESL 158	minor	none	zero	AP trace
ESL 159	minor	none	zero	AP trace
ESI 160	minor	none	zero	AP trace
ESL 161	minor	none	zero	AP trace
ESL 162	minor	none	zero	AP trace
ESL 163	minor	none	zero	AP trace
ESL 164	minor	none	zero	AP trace
ESL 165	minor	none	zero	AP trace
ESL 166	minor	none	zero	AP trace
ESL 167	minor	none	zero	AP trace
ESL 168	minor	none	zero	AP trace

APPENDIX II

Cambridge County Council Listed Buildings

Note on Listed Buildings

The reference numbers given here are those of Cambridgeshire County Council. Buildings are listed by parishes. The first part of the reference refers to a grid square, followed by the building number. For example:

Huntingdon TL 2371 2/101 refers to Parish/Ordnance Survey grid square/Listed Building number.

Listed Building numbers for each parish only are shown on the figures. Listed Buildings in Conservation Areas are not individually marked, but can be referenced by parish in this appendix.

Huntingdon

Ref No.	Location	Description	Status
	Ambury Road Garden Wall of 83 High Street (The Priory)	See High Street.	
TL 2371 2/101	Brampton Road Huntingdon Railway Station	Opened 1849, designed probably by Lewis Cubitt, and apparently little altered since but modernised 1960-1.	II
TL 27 SW 5/4	Brampton Road Hinchingsbrooke House	In origin an Augustinian nunnery suppressed in 1538 and between then and 1627 largely rebuilt and extended by the Cromwells.	I
TL 27 SW 5/104	Brampton Road Brewhouse and Laundry at Hinchingsbrooke House	C16, upper storey 1909. Partly of stone of nunnery origin, built up in brick in 1909.	II
TL 27 SW 5/105	Brampton Road Gatchouse and walls at Hinchingsbrooke House	C16 and earlier stone walls on either side of main entrance gate.	I
TL 27 SW 5/106	Brampton Road Park wall of Hinchingsbrooke House fronting Brampton Road	C17 and C18. Ashlar wall fronting the road.	II*
TL 27 SW 5/107	Brampton Road Gates and wall of Hinchingsbrooke Park at right of main entrance	Castellated red brick wall.	II
TL 27 SW 5/108	Brampton Road Gate piers and iron gates at north end of wall of Hinchingsbrooke Park	Ashlar piers with cornice and ball-finials.	II
TL 27 SE 5/109	Brampton Road Well in courtyard to north of Hinchingsbrooke House	1909 well with circular stone wall.	II

Ref No.	Location	Description	Status
TL 27 SW 5/38	Brampton Road The Nuns' Bridge	C15 or C16 origin repaired C17, largely reconstructed in C18.	II
TL 2372 1/6	Ermine Street (South-West Side) No 14	Late C18.	II
TL 2372 1/5	Ermine Street (North-East Side) No 54 No 55 (The Coach and Horses Public House)	No 54 Late C18/early C19. No 55 Late C18.	II
TL 2372 1/146	Ermine Street (North-East Side) No 73	Late C18.	II in CA
TL 2372 1/7	Ermine Street (North-East Side) No 76	Circa 1700.	II in CA
TL 2372 1/8	Ermine Street (North-East Side) Nos 77 to 79 (consec)	Late C18.	II in CA
TL 2371 2/150	George Street Post Office Sorting Office	Circa 1850.	II
TL 2371 2/151	George Street Nos 1 to 8 (consec)	Almshouse row built apparently in 2 sections 1846 and circa 1851, but this does not appear visually as it is a balanced composition. Tudor style.	II
TL 2371 2/152	George Street County Hospital (Main Building only)	1853. By T. Smith of Hertford; enlarged 1863 and extended since, especially in 1897.	II
TL 2471 3/3	High Street (South-East Side) Huntingdon Bridge	Circa 1300, but repaired over the centuries. Of stone throughout.	I in CA Scheduled Monument
TL 2471 3/36	High Street (South-West Side) No 3 (Old Bridge Hotel)	Late C18.	II in CA
TL 2471 3/30A	High Street (South-West Side) Nos 4 and 4A Nos 5 to 13 (consec)	C18 and earlier range, Nos 4A and 5 perhaps C17.	II in CA

Ref No.	Location	Description	Status
TL 2471 3/158	High Street (South-West Side) Nos 18 and 19	Late C18/early C19.	II in CA
TL 2471 3/30	High Street (South-West Side) No 20 (Castle Hill House)	1787.	II* in CA
TL 2471 3/29A	High Street (South-West Side) Nos 22 and 22A Nos 23 to 26 (consec)	C18.	II in CA
TL 2471 3/29	High Street (South-West Side) No 27	Early/mid C18.	II in CA
TL 2471 3/30A	High Street (South-West Side) No 28	Early C18.	II* in CA
TL 2371 2/26 TL 2471 3/26	High Street (South-West Side) Nos 29 and 30 (Cowper House)	Early C18, possibly older at rear.	II* in CA
TL 2371 2/28 TL 2471 3/28	High Street (South-West Side) Nos 31 and 32	Early C18. Red brick, one build.	II in CA
TL 371 2/28A TL 2471 3/28A	High Street (South-West Side) No 33	Late C18.	II in CA
TL 2371 2/25B	High Street (South-West Side) Nos 36 to 38 (consec)	Early C19.	II in CA
TL 2371 2/25	High Street (South-West Side) No 39 (Commemoration Hall) (formerly listed as Literary and Scientific Institution)	Former Literary and Scientific Institution, founded 1840, building opened 1843.	II in CA
TL 2371 2/159	High Street (South-West Side) No 40	Early C19 rendered front on a possibly older building.	II in CA
TL 2371 2/93	High Street (South-West Side) No 43A	Early C19 front to earlier probably timber framed structure.	II
TL 2371 2/94	High Street (South-West Side) No 44 (The Queen's Head Inn)	Altered late C18 or early C19 front to earlier, probably timber framed, house.	II

Ref No.	Location	Description	Status
TL 2371 2/95	High Street (South-West Side) No 45	Late C18 or early C19 plastered and colour washed front to much earlier timber framed structure.	II
TL 2371 2/160	High Street (South-West Side) No 54	Mid C19.	II in CA
TL 2371 2/161	High Street (South-West Side) South African War Memorial	Circa 1902.	II in CA
TL 2371 2/16	High Street (South-West Side) No 55 (The George Hotel)	1865.	II* in CA
TL 2371 2/50	High Street (South-West Side) Stable Block of No 55 (The George Hotel)	C18.	II in CA
TL 2371 2/51	High Street (South-West Side) No 56	C18.	II in CA
TL 2371 2/52	High Street (South-West Side) Nos 57, 57A and 57B	Probably C18.	I in CA
TL 2371 2/53	High Street (South-West Side) No 58	C18. Rendered.	II in CA
TL 2371 2/54	High Street (South-West Side) Nos 59 and 60	Early C19 front on a probably C16 building.	II in CA
TL 2371 2/55	High Street (South-West Side) Nos 61 and 62	C18. Timber framed with rendered front.	II in CA
TL 2371 2/56	High Street (South-West Side) Nos 64 and 65	C18, altered.	II in CA
TL 2371 2/57	High Street (South-West Side) No 66	Mid C19.	II in CA
TL 2371 2/14A	High Street (South-West Side) No 67	C16, altered C18.	II in CA
TL 2371 2/14	High Street (South-West Side) No 68	Circa 1725.	II in CA

Ref No.	Location	Description	Status
TL 2371 2/58	High Street (South-West Side) No 68A	Late C18.	II in CA
TL 2371 2/162	High Street (South-West Side) Gatepiers, wall and gates of St John's Churchyard	Wall C18 and earlier of coursed dressed limestone with moulded coping. Centrally placed are C19 gatepiers and wrought-iron gates.	II in CA
TL 2371 2/12	High Street (South-West Side) Nos 70 and 70A (Ferrar House)	Early C18.	II in CA
TL 2371 2/164	High Street (South-West Side) Garden wall of Nos 70 and 70A (Ferrar House)	Fronting St John's Churchyard. C18. Buttressed red brick.	II in CA
TL 2372 1/12A	High Street (South-West Side) Two gatepiers at No 70C	Apparently mid C19, but C18 in appearance.	II in CA
TL 2372 1/10	High Street (South-West Side) No 71 (Whitwell House)	Dated 1727 on rainwater head, but apparently also altered later in C18.	II in CA
TL 2372 1/165	High Street (South-West Side) Railings and gates of No 71	C18 and later ironwork reset.	II in CA
TL 2372 1/166	High Street (South-West Side) Nos 72 to 76	Row of C18 houses.	II in CA
TL 2372 1/9	High Street (South-West Side) No 81 (Montague House)	Mid C18.	II in CA

Ref No.	Location	Description	Status
TL 2372 1/11	High Street (South-East Side) No 82 (Cromwell House)	Stands on the site of House of Austin Friars, founded circa 1285. Granted to Cromwell family at Dissolution and said to be the birthplace of Oliver Cromwell. The house was almost entirely rebuilt at the beginning of C19. It contains some recorded material and may in part incorporate older work. Circa 1830. Plaque and coat-of-arms commemorate the birth of Cromwell in 1599.	II in CA
TL 2372 1/167	High Street (North-East Side) Garden wall of No 83 (The Priory) facing Ambury Road	Probably C16 in origin.	II in CA
TL 2371 2/13	High Street (North-East Side) No 84 and 84A	Late C18.	II in CA
TL 8371 2/13B	High Street (North-East Side) No 85	C18 altered mid C19.	II in CA
TL 2371 2/168	High Street (North-East Side) Nos 86 to 88 (consec)	Probably C18, altered in C19.	II in CA
TL 2371 2/13A	High Street (North-East Side) Nos 89 [formerly listed as No 89 (Municipal Offices)]	Circa 1800.	II in CA
TL 2371 2/130	High Street (North-East Side) Nos 90, 91 and 91A	C18 with earlier core.	II in CA
TL 2371 2/169	High Street (North-East Side) No 92 (National Westminster Bank)	Circa 1870.	II in CA
TL 2371 2/171	High Street (North-East Side)	C18, altered C19.	II in CA

Ref No.	Location	Description	Status
TL 2371 2/172	High Street (North-East Side) No 97	C18 front on a possibly older timber-framed building.	II in CA
TL 2371 2/173	High Street (North-East Side) No 103	Late C18.	II in CA
TL 2371 2/17	High Street (North-East Side) Cromwell Museum (formerly listed as Grammar School)	Circa 1170-90, but very restored 1854-6 by Dion Boucicault. Originally the west end of the infirmary hall of the Hospital of St John, 2 bays of nave and aisles. Round piers and arches with some decoration. Street wall has portal and 5 arches above. Bellcote. Was the Grammar School at sometime attended by Cromwell and Pepys.	II* in CA
TL 2371 2/17A	High Street (North-East Side) No 107	Late C18, altered mid C19.	II in CA
TL 2371 2/174	High Street (North-East Side) No 108	Mid C19 rendered front on a possibly older building.	II in CA
TL 2371 2/175	High Street (North-East Side) No 109	Early C18.	II in CA
TL 2371 2/23	High Street (North-East Side) No 110	Dated 1727. Baroque style.	II in CA
TL 2371 2/24	High Street (North-East Side) No 111	Mid C18.	II in CA
TL 2371 2/176 TL 2471 3/176	High Street (North-East Side) No 136	C18 front on an older timber-framed building with rear wing.	II in CA
TL 2471 3/177	High Street (North-East Side) Nos 137 and 138	Probably C18, timber-framed with rendered fronts.	II in CA
TL 2471 3/178	High Street (North-East Side) No 139 (Three-Tuns Public House)	C18 and possibly older.	II in CA

Ref No.	Location	Description	Status
TL 2471 3/2	High Street (North-East Side) Church of St Mary	Retains C12 Norman fragments and some C13 details, but externally mainly of Perpendicular character.	B in CA
TL 2471 3/179	High Street (North-East Side) Stone piers and gates of St Mary's churchyard	Mid C19. Gothic.	II in CA
TL 2471 3/24H	High Street (North-East Side) Nos 142 and 143	C18 and early C19.	II in CA
TL 2471 3/181	High Street (North-East Side) No 149	C18 with a C19 rendered front.	II in CA
TL 2471 3/182	High Street (North-East Side) No 150	Mid C18, brick front.	II in CA
TL 2471 3/31	High Street (North-East Side) No 151	Early C19.	II in CA
TL 2471 3/32	High Street (North-East Side) No 152 (formerly listed as Clovelly)	Late C18.	II in CA
TL 2471 3/33	High Street (North-East Side) No 153	Late C18/early C19.	II in CA
TL 2471 3/34	High Street (North-East Side) Nos 154 and 155	Late C18/early C19.	II in CA
TL 2471 3/35	High Street No 156 (formerly listed as Orchard House Hotel)	Late C18.	II in CA
TL 27 SE 6/192	Main Street, Hartford (South-East Side) Nos 27 and 29 (King of the Belgians Public House)	Late C17 and early C18.	II in CA

Ref No.	Location	Description	Status
TL 2371 2/22	Market Hill Town Hall	1745, incorporating earlier fittings and added to and altered in 1817. 3 storeys, red brick, surmounted by cupola and with portico on ground floor, with paired Tuscan columns. 2:3:2 bays, the centre set forward with pediment over, this an alteration of 1817. Sash windows with glazing bars, except ground floor. French casements over porch. Arched on top floor in centre. East and west fronts have Venetian windows and a Tuscan loggia on the ground floor, these were added in 1817 for the meat-market, that on the west now blocked in. Late C17 staircase with turned balusters and moulded strings. Hipped slate roofs, clock in pediment.	II* in CA
TL 2371 2/200	Market Hill Jubilee Drinking Fountain	On north wall of Town Hall. 1887.	II in CA
TL 2371 2/201	Market Hill No 1	Early C19.	I in CA
TL 2371 2/21C	Market Hill No 5 (Gazeley House) (County Education Office)	Early/mid C19.	II in CA
TL 2371 2/21A	Market Hill Nos 7 and 8	Architecturally 2 buildings.	II in CA
TL 2371 2/21	Market Hill Falcon Inn	C16 in origin with C17 and C18 alterations.	II in CA
TL 2371 2/20	Market Hill Wykeham House	Early C18.	II in CA
TL 2371 2/19	Market Hill Walden House	Late C17.	II* in CA

Ref No.	Location	Description	Status
TL 2371 2/20A	Market Hill Gates and front railing of Walden House	Later than the house but C18.	II in CA
TL 2371 2/1	Market Hill Church of All Saints	A mainly C15 church but with some earlier fabric. Mostly rubble, castellated through Nave, aisles, chancel, north-west tower, south porch. Slate roofs. Restored by Sir George Gilbert Scott circa 1860. 4 bay Perpendicular nave with Perpendicular aisle windows on north and Decorated south aisle windows, clerestory to nave with 5- light windows, glass of 1860 by Clayton and Bell. Angel roof of C15 type to nave this by Scott, the chancel roof is original. The tower rebuilt in brick in mid C17 with the castellated top in the C19. Elaborate reredos and screen of 1898, organ chamber and vestry, Scott 1859. (RCHM 1).	B in CA
TL 2371 2/205	Market Hill Churchyard railings and gates of Church of All Saints	Fronting the High Street. Elaborate mid C19 wrought iron fence and gates of Gothic character.	II in CA
TL 2371 2/207	Newton's Court No 19	C16/C17.	II
TL 2371 2/97	Prince's Street (East Side) No 1	Early to mid C19.	II
TL 2371 2/98	Prince's Street (East Side) Nos 2 and 3	Late C18 or early C19.	II
TL 2371 2/39	Prince's Street (East Street) No 4	Late C18.	II
TL 2371 2/225	Prince's Street (West Side) Nos 10 and 10A	Originally the stable block to Lawrence Court. C18.	II in CA

Ref No	Location	Description	Status
TL 2371 2/41	Prince's Street (West Side) Lawrence Court	Early/mid C18 altered.	II in CA
TL 2371 2/226	Prince's Street (West Side) Garden wall of Lawrence Court fronting The Walks.	C18 and later, repaired. Scenic value.	II in CA
TL 2471 3/232	St Clement's Passage No 1	Including No 5 Wood Street. Circa 1800.	II in CA
TL 2471 3/233	St Clement's Passage Churchyard wall of St Mary's Church High Street.	Dated 1817.	II in CA
TL 2371 2/235	St John's Street Nos 14 and 16	Early/mid C19.	II
TL 2371 2/236	St John's Street No 18 (Gothic Cottage)	Early C19.	II
TL 2371 2/245	The Walks North No 2	Early C19.	II in CA
TL 2371 2/246	The Walks North Nos 3 and 4	Early C19.	II in CA
TL 2371 2/247	The Walks North Nos 5 and 6	Early C19. Slate roof. Included for group value.	II in CA
TL 2470 3/32	Wood Street	St Clement's Passage	II in CA

Key: CA = Conservation Area.

Godmanchester

Ref No	Location	Description	Status
TL 2479 4/2	The Avenue No 1	Late C18.	II in CA
TL 2470 4/3	The Avenue No 2	Late C18.	II in CA
TL 2470 4/4	The Avenue No 3	Early C19 Greek Revival villa.	II in CA
TL 2471 3/100	The Avenue Nos 9 and 10	Circa 1800.	II in CA
TL 2471 3/5	The Avenue Bridge over the River Great Ouse	Circa 1784, with considerable modern repair.	II in CA
TI 2471 3/6	Bridge Place (West Side) Nos 3 to 5 (consec) [Formerly listed as Nos 2 to 4 (consec) and 5 (Woolpack)]	One building, dated 1801.	II in CA
TL 2471 3/111	Bridge Place (West Side) No 22	Dated C19.	I in CA
TL 2471 3/91	Bridge Place (East Side) Huntingdon Hosiery Mill (Disused)	Circa 1850.	II in CA
TL 2470 4/7	Cambridge Road Nos 1 and 2 (White Hart Public House) (Formerly listed as No 1 White Hart Inn)	Mainly C17, with small C18 extension on street front to east.	II in CA
TL 2470 4/8	Cambridge Road No 3	Mainly mid C16, but altered and extended.	II in CA
TL 2470 4/113	Cambridge Road No 4 (The Grove)	Mid C19. Neo-Tudor style.	II in CA
TL 2470 4/9	Cambridge Road No 5 (Dial House)	Dated 1714. 2 storeys with attics.	II in CA
TL 2470 4/114	Cambridge Road Garden wall of No 5 (Dial House)	Garden wall to street on west side of house.	II in CA

Ref No.	Location	Description	Status
TL 2470 4/76	Cambridge Street (North Side) No 3 (Chadleigh House)	Early C19 front on a partly earlier building.	II in CA
TI 2470 4/116	Cambridge Street (North Side) Boundary walls of No 3 (Chadleigh House)	Early C19, probably contemporary with the house.	II in CA
TL 2470 4/10	Cambridge Street (North Side) No 4 (formerly listed as The Old Manor House)	C16. Timber framed.	II in CA
TL 2470 4/75	Cambridge Street (North Side) No 5	Late C18. Rendered.	II in CA
TL 2470 4/12	Cambridge Street (South Side) No 59 (formerly listed as The Limes) Nos 60 and 62 (formerly listed as No 60 and shop adjoining No 60)	No 62 is dated 1611. Range of 3 houses built circa 1611-13.	II in CA
TL 2470 4/13	Cambridge Street (South Side) No 63	One building. Late C18.	II in CA
TL 2470 4/120	The Causeway (West Side) No 1	Circa 1840.	II in CA
TL 2470 4/121	The Causeway (West Side) No 2	Circa 1840.	II in CA
TL 2470 4/74	The Causeway (West Side) Godmanchester Senior Citizens' Club (Formerly listed as The Old Town Hall)	1844 and 1899.	II in CA
TL 2470 4/71	The Causeway (West Side) The Chinese Bridge	Dated 1827, architect Gallier, but reconstructed in facsimile 1960.	II* in CA
	The Causeway (East Side) Nos 3 to 5 (consec)	See No 63 Cambridge Street.	In CA
TL 2470 4/122	The Causeway (East Side) No 7 (The Royal Oak Public House)	Circa 1840.	II in CA

Ref No.	Location	Description	Status
TL 2470 4/14	The Causeway (East Side) Nos 10 to 12 (consec)	2 houses and shop. Circa 1600.	II in CA
TL 2470 4/15	The Causeway (East Side) No 13 (formerly listed as The View)	Late C18.	II in CA
TL 2470 4/16	The Causeway (East Side) No 14 (formerly listed as River View)	Late C18/early C19.	II in CA
TL 2470 4/17	The Causeway (East Side) No 15	C18, but restored to give an intentionally ancient appearance.	II in CA
TL 2470 4/18	The Causeway (East Side) Nos 17 and 18	C18. 2 storeys.	II in CA
TL 2470 4/19A	The Causeway (East Side) Nos 20 to 22 (consec)	A range of cottages, C18.	II in CA
TL 2470 4/20	Chadley Lane No 11	C17.	II in CA
TL 2470 4/1	Chadley Lane Church of St Mary	The body of the church is C16, the west tower 1623, the chancel C13. Restored by Sir George Gilbert Scott, 1853. Included in the building are re- used materials from Romsey Abbey, with the Norman doorway to the tower, Huntingdon Priory and Hinchingbrooke Nunnery.	In CA
TL 2470 4/124	Chadley Lane Gate piers of the Church of St Mary	C19 cast-iron gatepiers with similar side railings.	II in CA
	Chadley Lane Chadleigh House	See No 3 Cambridge Street.	In CA
TL 2470 4/23	Corpus Christi Lane Nos 6 and 8	South part probably early C16 origin. North part is late C18 addition.	II in CA

Ref No.	Location	Description	Status
TL 2470 4/128	Earning Street No 1	C17, altered mid C19.	II in CA
TL 2470 4/25	Earning Street (East Side) Nos 2 and 2A	Circa 1600-1603, dates inscribed.	II* in CA
TL 2470 4/77	Earning Street (East Side) No 4	C18.	II in CA
TL 2470 4/27	Earning Street (East Side) No 5	Dated 1625.	II in CA
TL 2470 4/28	Earning Street (East Side) Barn to east of No 5	C17/C18. Red brick with corrugated iron roof and modern extension at south end. Cart doors.	II in CA
TL 2470 4/129	Earning Street (East Side) Barn to north of No 5	C18. Red brick barn with old tile roof. Included for group value.	II in CA
TL 2470 4/131	Earning Street (East Side) No 7	Late C18. Red brick.	II in CA
TL 2470 4/132	Earning Street (East Side) No 9	Early C19.	II in CA
TL 2470 4/135	Earning Street (West Side) No 17	Early/mid C19.	II in CA
TL 2470 4/26	Earning Street (West Side) No 20 No 21 (Plantagenet House)	2 separate buildings. No 20 C17. No 21 C18, possibly older.	II in CA
TL 2470 4/24	Earning Street (West Side) No 26	Dated 1613.	II in CA
TL 2470 4/29	East Chadleigh Lane Nos 11 and 12	C16. Timber framed and plastered, with a later brick ground floor.	II
TL 2470 4/138	East Chadleigh Lane Gatepiers and gates to the church yard of the Church of St Mary	Early/mid C19.	II
TL 2470 4/78	London Road (East Side) No 2	Late C18.	II
TL 2470 4/187	London Road (East Side) No 8A	C16/C17.	II

Ref No.	Location	Description	Status
TL 2470 4/30	London Road (West Side) No. 9 Porch Farm	C16. 2 storey, timber framed farmhouse.	II
TL 2470 4/188	London Road (West Side) Barn at No 9 (Porch Farm) adjoining on south	Adjoins house to south. Probably contemporary.	II
TL 2470 4/190	London Road (West Side) Pigeon House at No 9 (Porch Farm)	C18. Rendered.	II
TL 2470 4/79	London Road (West Side) No 10	C17. Timber framed and plastered.	II
TL 2470 4/208	Old Courthall No 1	Circa 1850.	II in CA
TL 2470 4/80	Old Courthall No 2	Probably early C17.	II in CA
TL 2470 4/81	Old Courthall No 3	C17, refaced with stucco.	II in CA
TL 2470 4/32	Old Courthall No 5	Include for group value.	II in CA
TL 2470 4/210	Old Courthall Nos 11 and 12	Early C19.	II in CA
TL 2470 4/33	Old Courthall No 14	Early 18 or earlier L shaped house.	II in CA
TL 2470 4/31	Old Courthall Barn adjoining No 31A	C17.	II in CA
TL 2470 4/31B	Pinfold Lane Garden wall of No 2 [formerly listed as walling on north side of lane (in garden of No 2)]	C16.	II
TL 2470 4/31A	Pinfold Lane Warehouse and Malthouse	A probably C18 red brick warehouse with pantiled roof.	II
TL 2470 4/212	Pinfold Lane No 14	Dated 1859. Originally Manson's Almshouses.	II
TL 2470 4/214	Post Street (West Side) Nos 6 and 7	C18 front on probably C17 building.	II

Ref No.	Location	Description	Status
TL 2470 4/215	Post Street (West Side) No 8	Mid C19.	II in CA
TL 2470 4/216	Post Street (West Side) Nos 9 and 10	Early/mid C19.	II in CA
TL 2470 4/40	Post Street (West Side) No 11 Staughton House	C17.	II in CA
TL 2470 4/82	Post Street (West Side) No 12	Early C19.	II in CA
TL 2470 4/41	Post Street (West Side) Nos 12A, 12B and 13	Late C18.	II in CA
TL 2470 4/43	Post Street (West Side) No 17	L-shaped C17 or earlier.	II in CA
TL 2470 4/217	Post Street (West Side) Stable block adjoining No 17	Late C18/early C19. Included for group value.	II in CA
TL 2470 4/218	Post Street (West Side) South garden wall of No 17	C18. Red brick. Included for group value.	II in CA
TL 2470 4/44	Post Street (West Side) No 18 (Island Hall)	Mid C18, altered mid C19.	II* in CA
TL 2470 4/219	Post Street (West Side) Gate piers on street front	Mid C18.	II in CA
TL 2470 4/220	Post Street (West Side) North garden wall of No 18	Mid C18.	II in CA
TL 2470 4/45	Post Street (West Side) Nos 20 and 20A (Holme Hurst)	Mid C18.	II in CA
TL 2470 4/46	Post Street (West Side) No 21 (The Holme)	South wing. Late C18 portion. North wing. Mid/late C19.	II in CA
TL 2470 4/47	Post Street (West Side) No 22	Early/mid C19.	II in CA

Ref No.	Location	Description	Status
TL 2470 4/48	Post Street (West Side) Nos 24 to 26 (consc)	C17 or late C16.	II in CA
TL 2470 4/83	Post Street (West Side) Nos 27 and 28	One building. No 28 has the date 1849 and the initials "W.C" in the gable end.	II in CA
TL 2470 4/222	Post Street (West Side) No 31	Left hand. Mid C19. Right hand. Late C18.	II in CA
TL 2470 4/84	Post Street (East Side) No 32 (The Black Bull Public House)	The centre portion is a probably C17 timber-framed building refaced in C18. Rendered.	II in CA
TL 2470 4/49	Post Street (East Side) No 34	Late C18.	II in CA
TL 2470 4/223	Post Street (East Side) No 35	Early/mid C19.	II in CA
TL 2470 4/224	Post Street (East Side) Nos 37 and 38	Early C19.	II in CA
TL 2470 4/50	Post Street (East Side) No 41	Late C18.	II in CA
TL 2470 4/52	Post Street (East Side) Nos 44 and 45	Probably C18.	II in CA
TL 2470 4/53	Post Street (East Side) Nos 46 and 47 (formerly listed as No 46, Halton House and No 47)	One building, C17.	II in CA
TL 2470 4/54	Post Street (East Side) No 48 (formerly listed as Rose and Crown Inn)	Late C18, altered and modernized.	II in CA
TL 2470 4/85	Post Street (East Side) No 50	Early C19 front.	II in CA
TL 2470 4/55	Post Street (East Side) No 51	Circa 1800.	II in CA
TL 2470 4/56	Post Street (East Side) Nos 56 and 57	Late C18.	II in CA
TL 2470 4/57	Post Street (East Side) No 58	Late C18.	II in CA

Ref No.	Location	Description	Status
TL 2470 4/35	Post Street Queen Elizabeth Grammar School	Probably from about the date of the foundation 1560; altered and restored in 1851 and with modern additions. The whole building is very rebuilt but retains quite a lot of C16 brickwork. Inscription over porch commemorates foundation by Elizabeth I.	II in CA
TL 2470 4/230	St Ann's Lane No 16	C17/C18.	II
TL 2470 4/87	Silver Street (East Side) No 5	C17.	II in CA
TL 2470 4/88	Silver Street (East Side)	C17.	II
TL 27 NE 7/241	Silver Street (West Side) No 23	Probably early C19.	II
TL 2470 4/58	Silver Street (West Side) No 10	Early C17.	II in CA
TL 2470 4/242	The Stiles No 5 (Chapel House)	Early/mid C19.	II
TL 2470 4/59	West Street (South-East Side) No 1	On island site facing along the Causeway. C17.	II in CA
TL 2470 4/249	West Street (South-East Side) No 8	Early/mid C19.	II in CA
TL 2470 4/250	West Street (South-East Side) No 9	Mid C19.	II in CA
TL 2470 4/251	West Street (South-East Side) No 10	Late C18/early C19.	II in CA
TL 2470 4/252	West Street (South-East Side) No 11	Mid C19.	II in CA
TL 2470 4/89	West Street (South-East Side) Nos 12 to 14 (consec) (formerly listed as Nos 13 and 14)	C17, but rather modernized.	II in CA
TL 2470 4/60	West Street (South-East Side) No 21	Probably late C17 or early C18.	II in CA
TL 2470 4/61	West Street (South-East Side) No 22	C18. Timber-framed, faced with stucco and painted brick.	II in CA

Ref No.	Location	Description	Status
TL 2470 4/62	West Street (South-East Side) Barn adjoining No 22 on the south-west	C18. Faced with tarred weather-boarding.	II in CA
TL 2470 4/63	West Street (South-East Side) NO 23	C18. Red brick.	II in CA
TL 2470 4/64	West Street (South-East Side) No 24 (Farm Hall)	Mid C18. Dated 1746 on a brick.	II* in CA
TL 2470 4/253	West Street (South-East Side) Two piers and railings at No 24 along street front	Contemporary with the house.	II* in CA
TL 2470 4/254	West Street (South-East Side) Garden wall of No 24	C18. In 2 sections.	II in CA
TL 2470 4/65	West Street (South-East Side) No 31 (formerly listed as Shepherd Halt) and No 32	One building, formerly Shepherd and Dog Inn. Dated 1593.	II in CA
TL 2470 4/66	West Street (North-West Side) No 35	C17.	II in CA
TL 2470 4/69	West Street (North-West Side) No 38	Late C18.	II in CA
TL 2470 4/64A	West Street (North-West Side) Meadow wall facing No 24	Contemporary with No 24.	II* in CA
TL 2470 4/90	West Street (North-West Side) Nos 39 and 40	C17 building.	II in CA
TL 2470 4/70	West Street (North-West Side) NO 22	Mid 18 front on a perhaps earlier building.	II in CA
TL 2470 4/72	West Street (North-West Side) No 45	Late C16/early C17 timber- framed building.	II in CA
TL 2470 4/73	West Street (North-West Side) No 46	C18. Plastered front.	II in CA

Key CA = Conservation Area.

Ellington

Ref No.	Location	Description	Status
TL 17 SE 7/122	Thrapston Road (South Side) Milestone	Milestone inscribed '13 Thrapston, 4 Huntingdon'. Early C19.	II

Fenstanton

Ref No.	Location	Description	Status
TL 31 68 19/36	Bell Lane (east side) No 3	Early C19 double-fronted house.	II in CA
TL 31 68 19/37	Bell Lane (south side) Mathyns	Built in circa 1900 in a 'rustic Cottage' style.	II in CA
TL 31 68 19/6	Cambridge Road (north side) Manor House	Early to mid C18 farmhouse, part of the Manor of Fenstanton owned by 'Capability' Brown in the late C18.	II*
TL 31 68 19/27	Chequer Street (south-east side) No 5	Early C19 house.	II in CA
TL 31 68 19/28	Chequer Street (south-east side) No 7	Early C19 house with rear outshut.	II in CA
TL 31 68 19/29	Chequer Street (south-east side) No 25	Early C19 house now occupying a corner position.	II in CA
TL 31 68 19/13	Chequer Street (south-east side) United Reform Church	Gothic Revival chapel. Built in 1874-5 by Tait.	II in CA
TL 31 68 19/12	Chequer Street (north side) No 46 (The Manor House)	The home of Lancelot (Capability) Brown, Lord of the Manor of Fenstanton. Late C17 manor house.	II* in CA
TL 31 68 19/17	Church Lane (south side) No 1 (Kirby Cottage) No 3 (Windwhistle) and No 5 (Ye Old Croft) (formerly listed as Ye Old Croft, Littlecroft and Windwhistle)	Early C17 timber-framed farmhouse.	II* in CA
TL 31 68 19/18	Church Lane (south side) No 11	Early C19 house.	II in CA
TL 31 68 19/14	Church Lane (north side) No 6	Late C17 cottage.	II in CA
TL 31 68 19/15	Church Lane (north side) No 8 (Stable Cottage), No 10 (Two Ways) and No 14	No 14 original C17 three unit plan cottage. Nos 8 and 10 C18 gable end addition. Now three dwellings, forming a row.	II in CA

Ref No.	Location	Description	Status
TL 31 58 19/16	Church Lane (north side) No 16 (The Nook)	C17 cottage cased in late C18 brick with plain tile mansard roof.	II in CA
TL 31 68 19/24	Church Street (north side) No 2 (The Vicarage)	The Vicarage. Built between 1810-1850.	II in CA
TL 31 68 19/25	Church Street (north side) No 6 (Apple Acre)	Early C19 double fronted house.	II in CA
TL 31 68 19/22	Church Street (west side) No 14	Late C18 cottage.	II in CA
TL 31 68 19/19	Church Street (west side) Barn at Glebe Farm to north of No 14	Possibly early C19, timber-framed and weather-boarded barn of three bays.	II in CA
TL 31 68 19/26	Church Street (west side) No 7 (Providence Place)	House dated 1838 on plaque.	II in CA
TL 36 NW 10/2	Church Street Parish Church of St Peter and St Paul	Parish Church. Tower early and mid C13 with spire added in late C14. South aisle rebuilt early C14; chancel and south porch rebuilt between 1345-42. In the C15 the nave was rebuilt. North aisle was rebuilt in the late C15 or early C16.	I in CA
TL 36 NW 10/4	Church Street Base of cross in churchyard to south of Church of St Peter and St Paul	C14 churchyard cross.	II in CA
TL 36 NW 10/3	Church Street Church Farm Barn to east of Church of St Peter and St Paul	C17 timber-framed barn of six bays.	II in CA
TL 31 68 19/33	High Street (south side) Nos 1 and 3 (King William IV Public House)	Formerly C17 inn and C18 cottage, now one building.	II in CA
TL 31 68 19/35	High Street (south side) Clock Tower and Lock Up	Late C17, square plan, two storeys.	II in CA

Ref No.	Location	Description	Status
TL 31 68 19/39	High Street (south side) No 7	Early C18 house.	II in CA
TL 31 68 19/43	High Street (south side) No 9 (The George Public House)	Early C18 inn.	II in CA
TL 31 68 19/40	High Street (south side) No 11	C18 shop.	II in CA
TL 31 68 19/44	High Street (south side) Nos 13 and 15	C18 house converted to a shop.	II in CA
TL 31 68 19/41	High Street (south side) No 17	Late C19 house incorporating two wings of an earlier C18 building to the south and north.	II in CA
TL 31 68 19/45	High Street (south side) No 19	Early C19 house.	II in CA
TL 31 68 19/46	High Street (south side) No 41 (Oakley Lodge)	Mid C19 lodge to 'Oakland House' recently demolished.	II in CA
TL 31 68 19/34	High Street (north side) (The Crown and Pipes Public House)	Early C18 inn with earlier three-bayed timber-framed cross-wing to right hand.	II in CA
TL 31 68 19/32	Hilton Road (west side) No 1 (Hollydene)	Early C19 double fronted house.	II
TL 30 68 TL 31 68 19/47	Hilton Road (west side) No 9 (West End Farmhouse)	Late C17 or early C18 farmhouse.	II
TL 31 68 19/38	Hilton Road (east side) Nos 4 and 6	C17 cottage, now two dwellings. Timber-framed and rough-cast with pantiled roofs.	II
TL 31 68 19/48	Hilton Road (east side) No 18, The Gables	Late C16 farmhouse. H-plan with two cross-wings.	II
TL 31 68 19/49	Hilton Road (east side) Barn to south- east of The Gables Farmhouse	Late C16 barn. Timber-framed and weather-boarded with corrugated iron roof.	II

Ref No.	Location	Description	Status
TL 31 68 19/50	Hilton Road (east side) Barn to east-south-east of The Gables Farmhouse	C17 single aisled barn, soft red brick, corrugated iron roof.	II
TL 31 68 19/11	Honey Hill (south-east side) Elm Place Nos 1-7 (odd)	Dated. 1847 on stone plaque. Terrace of four cottages.	II in CA
TL 31 68 19/8	Honey Hill (north side) Nos 15 and 17	C17 cottage.	II in CA
TL 31 68 19/7	Honey Hill (north side) No 23 (Slepey Cottage)	Late C17 cottage.	II
TL 31 68 19/10A	Honey Hill (north side) No 6	Mid C19 cottage formerly the Methodist Chapel.	II in CA
TL 31 68 19/10	Honey Hill (west side) No 14	C18 cottage.	II in CA
TL 31 68 19/9	Honey Hill (west side) Nos 16 and 18	C17 cottage.	II in CA
TL 31 68 19/31	Huntingdon Road (south side) Grove House	Early C18 house.	II* in CA
TL 31 68 19/30	Huntingdon Road (south side) Garden wall to rear of Grove House	Early C18 garden walls of soft red brick.	II in CA
TL 37 SW 7/19	London Road (east side) Nos 8, 9 and 10	Early to mid C19 terrace.	II in CA
TL 37 SW 7/20	London Road (east side) No 14 (Arona Villa)	Mid C19 villa.	II in CA
TL 37 SW 7/22	London Road (east side) No 17	Early to mid C19 house.	II in CA
TL 37 SW 7/21	London Road (east side) Nos 18 and 19	Pair of early to mid C19 houses.	II in CA
TL 37 SW 7/25	London Road (east side) No 20 (The Willows)	Early to mid C19 villa.	II in CA
TL 37 SW 7/24	London Road (east side) No 21 (Brandon House)	Early to mid C19 house.	II in CA

Ref No.	Location	Description	Status
TL 31 68 19/3	Low Road (west side) Hall Green Farmhouse	Mid C18 farmhouse with possibly an earlier lower range to right hand.	II
TL 31 68 19/1	Low Road (west side) Barn to west of Hall Green Farmhouse	C17 timber-framed barn of three bays.	II
TL 31 68 19/2	Low Road (west side) Barn to the west-south-west of Hall Green Farmhouse	C17 timber-framed aisled barn, possibly of three bays.	II
TL 31 68 19/5	Low Road (west side) Manor Farm Cottage	Late C17 cottage.	II
TL 31 68 19/4	Low Road (west side) Barn to south- west of Manor Farm Cottage	C17 brick barn.	II
TL 31 68 10/1	Low Road (west side) Hall Green Farm Cottage	Possibly late C17 cottage.	II
TL 31 68 19/42	Swan Road (east side) Swan Cottage	Early C18 cottage.	II in CA
TL 31 68 19/20	Talls Lane (south side) No 3	C17 cottage.	II in CA
TL 31 68 19/21	Talls Lane (north side) Nos 4 and 6	Two early C19 cottages with original C18 foundations.	II in CA
TL 31 68 19/23	Talls Lane (west side) No 9 (The Elms)	Mid C19 house.	II in CA

Key: CA = Conservation Area.

Swavesey

Ref No.	Location	Description	Status
TL 36 NE 5/107	Cambridge Road (A604) (north side), west of Scotland Drove	Milepost, cast iron with inscription on all 3 faces, mid C19.	II

Fen Drayton

Ref No.	Location	Description	Status
TL 36 NW 13/62	Church Street (south side)	Parish Church of St Mary, late C13.	II*
TL 36 NW 13/63	Church Street (south side)	The Firs, formerly a farmhouse, early C18 red brick.	II
TL 36 NW 13/64	South west of The Firs	Barn, timber framed, early C18.	II

Alconbury

Ref No.	Location	Description	Status
TL 17 NE 4/8	Ermine Street (North Side) Milestone	Late C18 or early C19 milestone inscribed '63 miles London, 4 miles Huntingdon'.	II
TL 17 SE 7/13	Great North Road (East Side) Milestone	Late C18 or early C19 milestone inscribed '64 miles London, 11 miles Stilton'.	II
TL 17 NE 4/22	High Street (North-East Side) No 59 (Flats Nos 1 and 2) (Sluice Cottage)	Originally a farmhouse, late C16.	II
TL 17 NE 4/7	Rusts Lane (South-East Side) Alconbury House	Small country house probably built for Sir Peter Burnell, bart, later Lord Gwydir (d. 1820) in late C18.	II

The Stukeleys

Ref No.	Location	Description	Status
TL 27 SW 8/141	Church Road Great Stukeley The Stukeleys Country Hotel	Formerly a farmhouse, now a restaurant and hotel. Range to east early C18 and of red brick incorporating earlier timber framed house on site. Two C18 windows and doorway to gable end. Mid C18 range to west, also of red brick.	II
TL 27 SW 8/139	Church Road Great Stukeley No 23	Late C17 or early C18 cottage with gable end to road.	II
TL 27 SW 8/140	Church Road Great Stukeley Church of St Bartholomew	Parish church of C13 nave, north and south of aisles and chancel with C15 west tower. The church replaces a C12 church on the site. The church was restored in 1909-10.	II*
TL 27 SW 5/144	Church Way Little Stukeley Church of St Martin	Parish church, mainly C13 but with much reused material from 12 church on the site. Late C13 west tower with later bell stage dated 1659 on parapet.	II*
TL 27 SW 5/145	Church Way (East Side) Little Stukeley The Old Rectory	House, formerly the rectory, now divided into flats. Mid C18 with C19 front and service wing at rear.	II
TL 27 SW 5/146	Church Way (West Side) Little Stukeley No 9	Cottage, probably mid C17.	II in CA
TL 27 SW 5/147	Church Way (West Side) Little Stukeley No 11	Cottage, mid-late C17.	II in CA
TL 27 SW 5/150A	Green End Great Stukeley Milestone at junction of Green End and Ermine Street	Milestone, late C18.	II
TL 27 SW 5/157	Low Road (North Side) Little Stukeley Forge Cottage	Cottage, early C18.	II in CA

Ref No.	Location	Description	Status
TL 27 SW 5/158	Low Road (South Side) Little Stukeley No 1 The Swan and Salmon (Formerly listed as Swan and Salmon)	House, formerly the Swan and Salmon Inn, with stone panel to east gable end with date 1676, initials and a chained swan, painted.	II
TL 27 SW 5/154	Pringle Way (West Side) Little Stukeley Pringle Farmhouse	Cottage of two building periods. C17 range of two bays. Timber framed, cased in gault brick with red brick banding in c.1860.	II
TL 27 SW 5/155	Pringle Way (East Side) Little Stukeley No 20 (Pinks Cottage)	Cottage with date 1674 and initials I.S. carved on pad to main beam over inglenook fireplace.	II

Key: CA = Conservation Area.

Brampton

Ref No.	Location	Description	Status
TL 27 SW 8/49	Bromholme Lane Mill House	Mid C18 mill house.	II
TL 2170 13/51	Buckden Road (West Side) Milestone about 150 metres south High Street	Milestone, mid C18. Pyramidal top. Painted white with incised lettering "To London 63 miles".	II in CA
TL 2170 13/52	Buckden Road (West Side)	House, now offices dated 1726 on two small plaques to front wall.	II in CA
TL 2070 13/164	Buckden Road (West Side) Building, No. 1 The Gatehouse (former Lodge at main entrance from Buckden Road)	Former lodge to Brampton Park. Cottage c.1825.	II in CA
TL 2070 12/165	Buckden Road RAF Brampton No. 1 Officers Mess	Designed 1821-22 by Thomas Stedman Whitwell with extensive alterations, 1825, by John Buonarotti Papworth. Main part of hall burned down early C20.	II
TL 2070 13/166	Buckden Road RAF Brampton Former Coach House and Stables at No. 1 Officers Mess	Early C19.	II
TL 26 NW 11/53	Buckden Road (North Side) Milestone, about 1 mile west of village	Milestone, mid C18. Square with domed top. Painted white, with incised lettering "To London 62 miles".	II in CA
TL 2170 13/54	Church Road (East Side) No. 17 (Burnaby Cottage)	Early C19 row of three cottages, now one dwelling.	II in CA
TL 2170 13/55	Church Road (East Side) Nos 19 and 21	Adjoining late C17 cottages.	II in CA

Ref No.	Location	Description	Status
TL 2170 13/56	Church Road (South Side) Church of St Mary	Parish church, mentioned in Domesday Survey, 1086, but the chancel is C13 and the nave, north and south aisles are C16. The west tower was built in 1635.	I in CA
TL 2170 13/57	Church Road (East Side) No 25 (Black Bull Public House)	Late C16 or possibly earlier timber framed and roughcast rendered house.	II in CA
TL 2170 13/58	Church Road (East Side) No 27 (Manor Cottage)	House, late C18 with C19 alterations.	II in CA
TI 2170 12/60A	The Green (East Side) No 17 (Long Croft)	Cottage, late C17 or early C18.	II in CA
TL 2170 12/62	The Green (North-West Side) No 34	Early C17 cottage.	II in CA
TL 27 SW 13/63	Grove Lane (East Side) No 10 (Glen Cottage)	Early C18 cottage.	II in CA
TL 2170 13/64	High Street (South-West Side) Nos 15 and 15A	c.1840 house extended in late C19 by addition of wing at rear and service wing to left hand.	II in CA
TL 2170 13/66	High Street (South-West Side) No 35	Mid-late C18 house.	II in CA
TL 2170 13/67	High Street (South-West Side) No 37	Late C17 L-plan house, formerly an inn, with mid C19 facade.	II in CA
TI 2170 13/68	High Street (South-West Side) No 41	Mid C17 cottage of three bays and lobby entry plan.	II in CA
TL 2170 13/69	High Street (South-West Side) No 49	Cottage, early C19, formerly a two bayed wing to a C17 house now demolished.	II in CA
TL 2170 13/72	High Street (South-West Side) No 87 (Vine Cottage)	Mid C17 house with early C19 facade.	II in CA
TL 2170 13/73	High Street (South-West Side) No 91	Late C17 or early C18 cottage.	II in CA

Ref No.	Location	Description	Status
TL 27 SW 13/74	High Street (South Side) Nos 103 and 105	Handed pair of mid C19 estate cottages.	II in CA
TL 27 SW 8/75	High Street (South-West Side) No 107	Mid C19 cottage of octagonal plan and one storey, originally an infirmary erected by Lady Olivia Bernard Sparrow.	II in CA
TL 27 SW 8/76	High Street (South-West Side) Nos 109 and 111	Handed pair of mid C19 estate cottages, similar to Nos 103 and 105, but with unpainted brickwork.	II in CA
TL 27 SW 13/78	High Street (North-East Side) No 38	Late C17 cottage.	II in CA
TL 27 SW 13/79	High Street (North-East Side) No 44	Farmhouse, c.1700.	II in CA
TL 27 SW 13/80	High Street (North-East Side) No 48	Early C18 L-plan farmhouse.	II in CA
TL 27 SW 13/81	High Street (North-East Side) Former coach house and stables to Old House, now in garden of No 50	Early C18.	II in CA
TL 27 SW 8/82	High Street (North-East Side) No 88	c.1840 cottage.	II in CA
TL 27 SW 8/83	High Street (North Side) Base of village cross opposite the Grange	Probably C14 limestone base of village cross, resited.	II in CA
TL 27 SW 8/84	High Street (North Side) No 94 (The Limes)	Mid-late C17 cottage of three bays extended in C19 by one room to east and wind at the rear.	II in CA
TL 2170 13/85	Huntingdon Road (South Side) Milepost at junction of Thrapston Road, Huntingdon Road and Church Road	Milepost, mid C18 triangular obelisk, surmounted by ball finial. South east face with hand pointing TO THRAPSTON TO HUNTINGDON and south west face also with hand pointing TO LONDON.	II in CA

Ref No.	Location	Description	Status
TL 2170 13/86	Huntingdon Road (South Side) No 28	c.1600 of two bays and lobby entry plan with mid C18 service wing at rear.	II in CA
TL 2170 13/87	Huntingdon Road (South Side) (Pepys House)	House, late C16 or early C17 with C17, C18 and C20 additions in a parallel linked range at rear. The house was the home of members of the Pepys family and Samuel Pepys spent some years there during his childhood.	I in CA
TL 2170 13/88	Huntingdon Road (North Side) No 23 (Old Bell House)	House, formerly an inn, of two building periods. c.1600 timber framed and rendered bay with late C17 or early C18 slightly projecting bay of brick, rendered, to west.	II
TL 27 SW 8/92	Thrapston Road (North Side) Milestone, opposite Grove Lane	Milestone. Mid C18 with pyramidal top. Painted white with incised lettering. To Huntingdon 2 miles, to Thrapston 15 miles.	II in CA

Key: CA = Conservation Area.

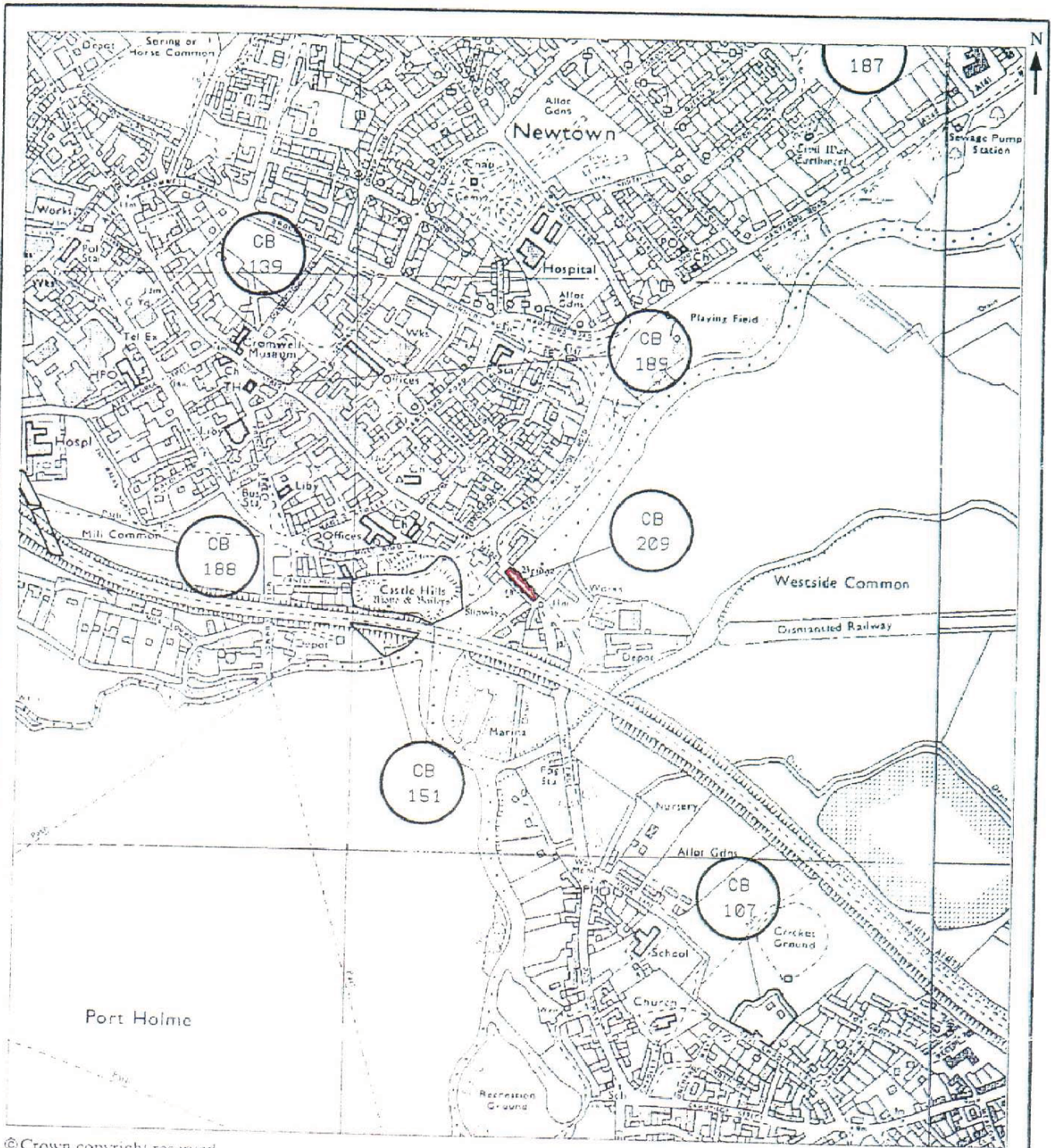
Hemingford Abbots

Ref No.	Location	Description	Status
TL 26 NE 9/1	Cambridge Road Rectory Farmhouse	Late C17 timber-framed cottage with later colour- washed brick casing.	II
TL 27 SE 6/17	Rideaway (west) The Lodge to south-east of Hemmingfield Park Hall	Mid C19 lodge.	II

APPENDIX III

***Scheduled Monuments
(including correspondence with English Heritage)***

Scheduled Monument



© Crown copyright reserved

For identification purposes only

Site Name: Huntington Bridge

County: Cambridgeshire

District: Huntingdonshire

Parish: see notes

Notes: 2 parishes: Huntingdon/Godmanchester

Key: Monument No. Location/extent of site



Scale: 1:10000

Derived from: 1:10000

Centred on NGR: TL24287146

Extract from OS sheet: TL27SW

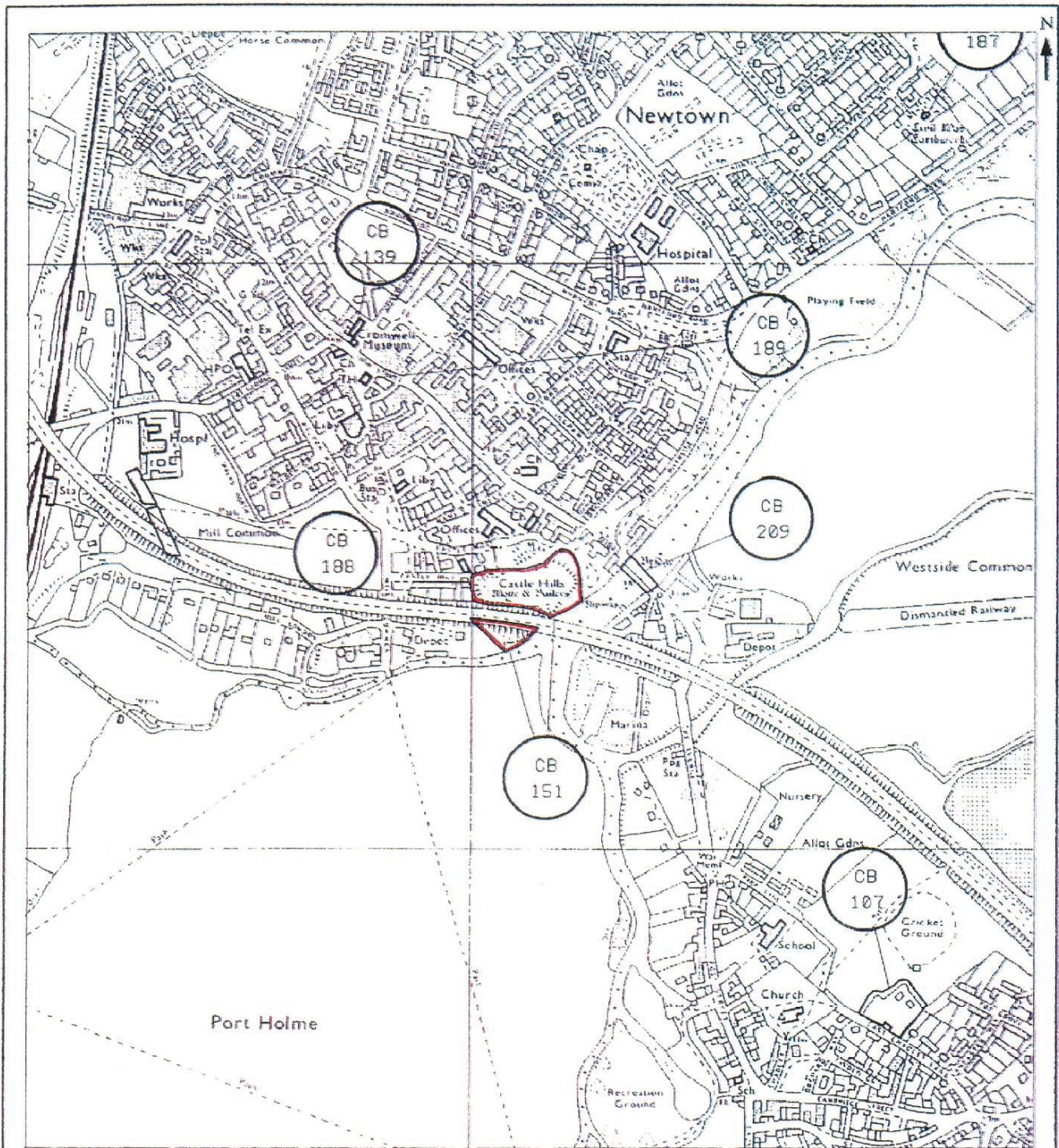
Date: 11.3.94

Monument No: CB209

English Heritage

Fortress House, 23 Savile Row, London, W1X 1AB Telephone 071-973 3000 Fax 071-973 3001

Scheduled Monument



©Crown copyright reserved

For identification purposes only

Site Name: Huntingdon castle earthworks (Castle Hills)

County: Cambridgeshire

District: Huntingdon

Parish: Huntingdon

Notes: 2 land parcels: Other NGR is TL 24057135

Key: Monument No. Location/extent of site



Scale: 1:10000

Derived from: 1:10000

Centred on NGR: TL24107144

Extract from OS sheet: TL27SW

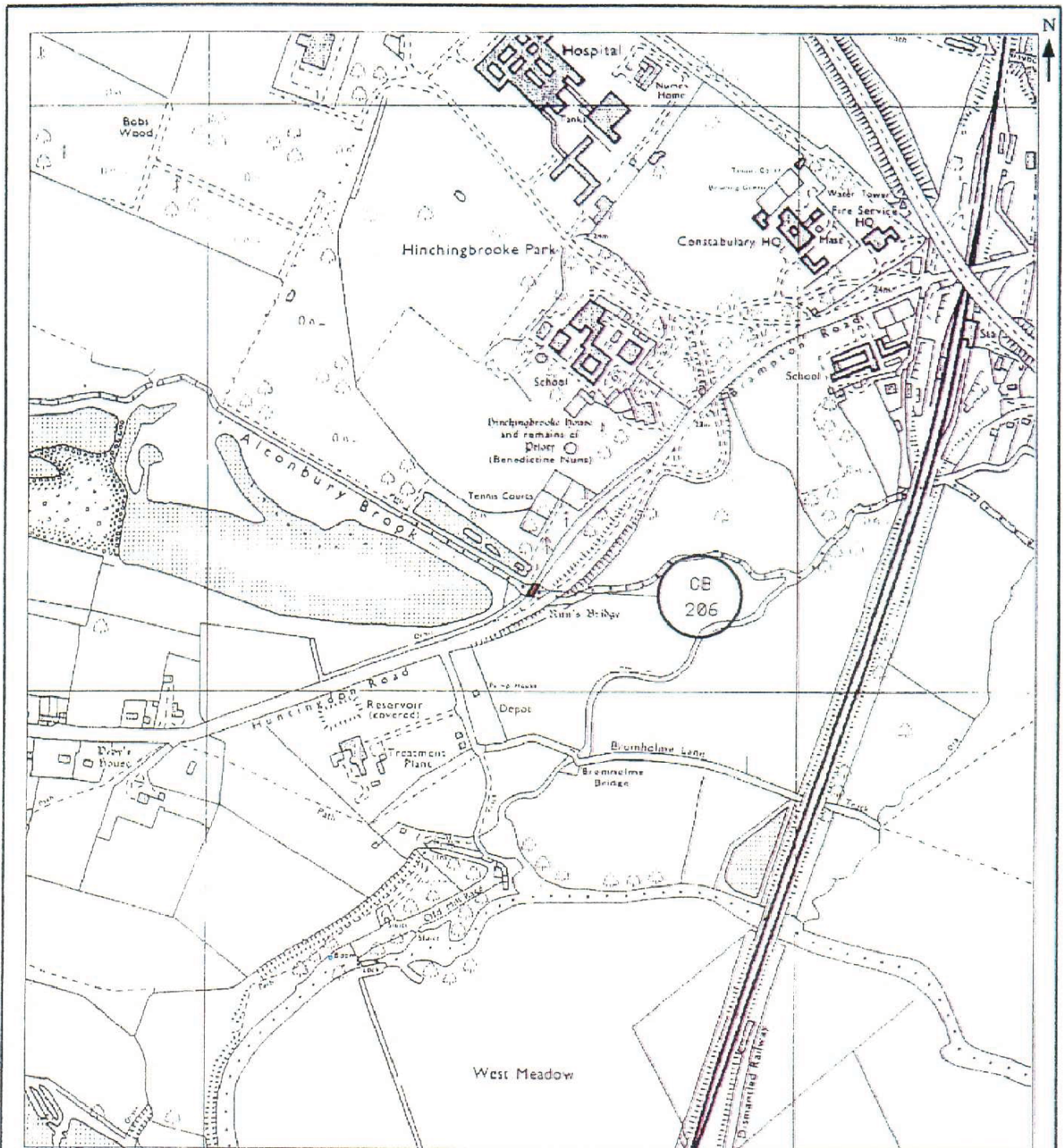
Date: 4.3.94

Monument No: CB151

English Heritage

Fortress House 23 Savile Row London W1X 1AB Telephone 071-973 3000 Fax 071-973 3001

Scheduled Monument



©Crown copyright reserved

For identification purposes only

Site Name: The Nun's Bridge, Hinchingbrook

County: Cambridgeshire

District: Huntingdonshire

Parish: See notes

Notes: 2 parishes: Huntingdon/Brampton

Key: Monument No. Location/extent of site



Scale: 1:10000

Derived from: 1:10000

Centred on NGR: TL22557117

Extract from OS sheet: TL27SW

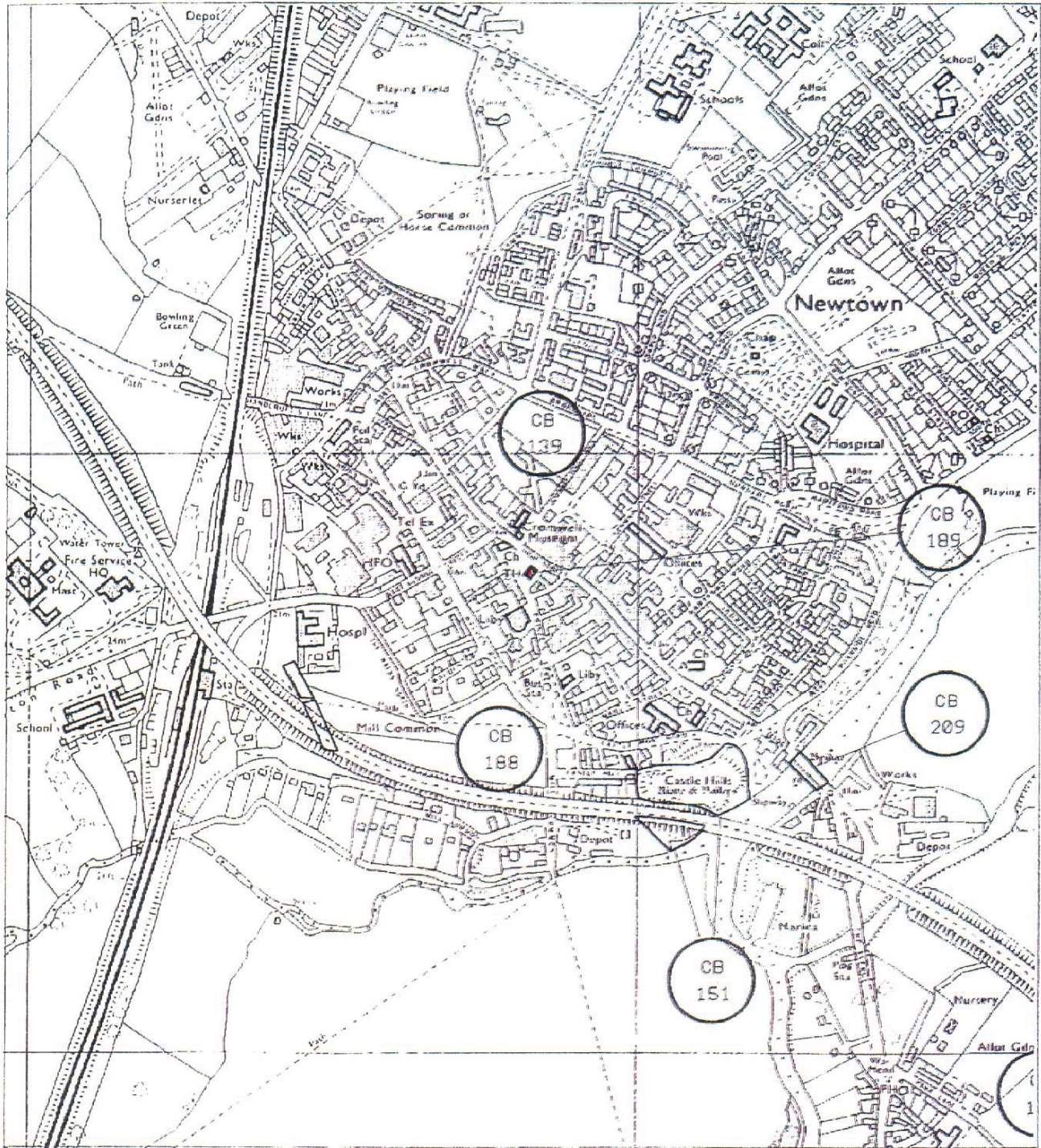
Date: 4.3.94

Monument No: CB206

English Heritage

Fortress House, 23 Savile Row, London W1X 1AB Telephone 071-973 3000 Fax 071-973 3001

Scheduled Monument



© Crown copyright reserved

For identification purposes only

Site Name: Huntingdon Town Hall

County: Cambridgeshire

District: Huntingdon

Parish: Huntingdon

Notes: Listed building

Key: Monument No. Location/extent of site



Scale: 1:10000

Derived from: 1:10000

Centred on NGR:

TL23817179

Extract from OS sheet:

TL27SW

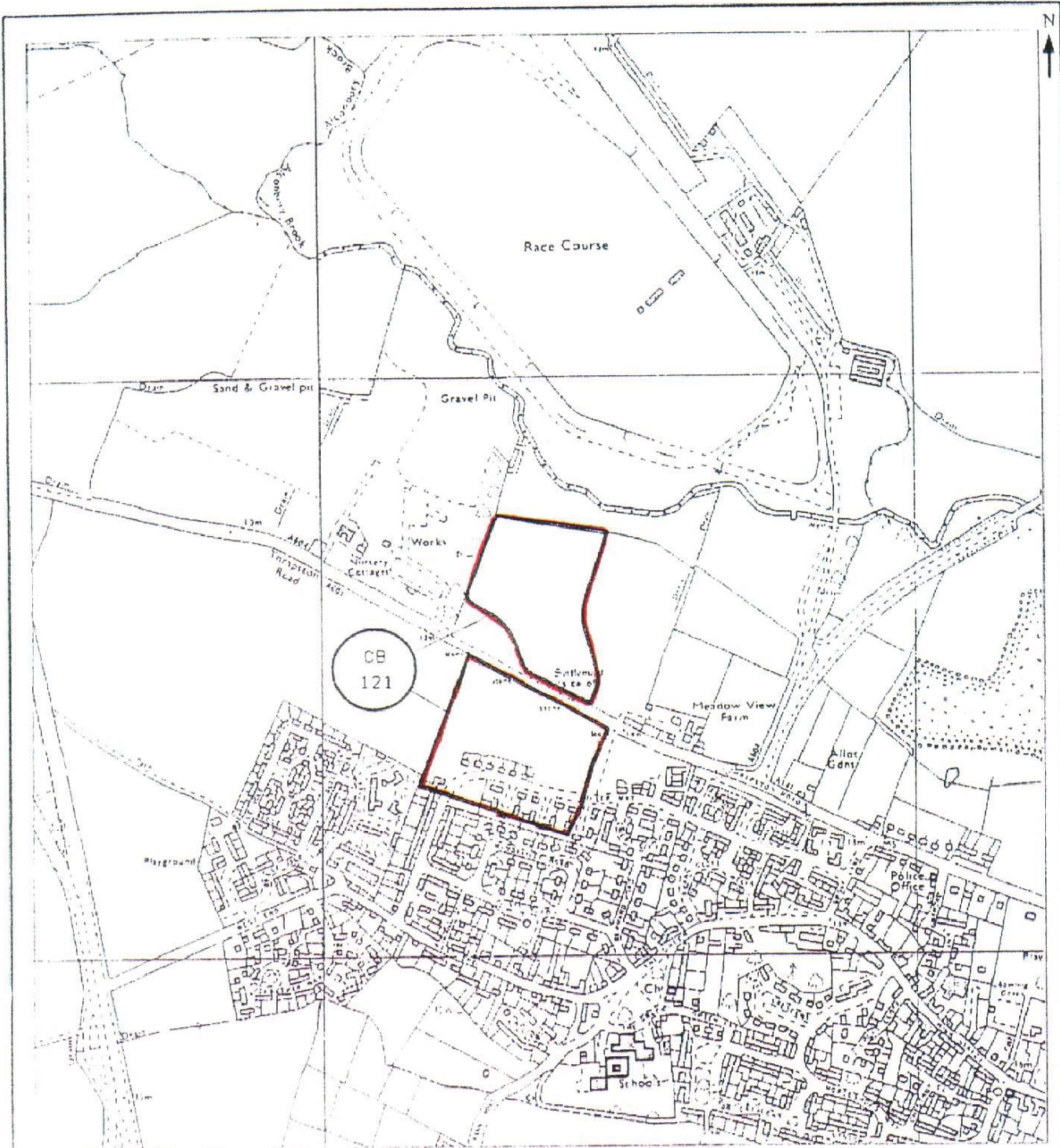
Date: 4.3.94

Monument No: CB189

English Heritage

Fortress House, 23 Savile Row, London W1X 1AB Telephone 071 973 3000 Fax 071 973 3001

Scheduled Monument



© Crown copyright reserved

For identification purposes only

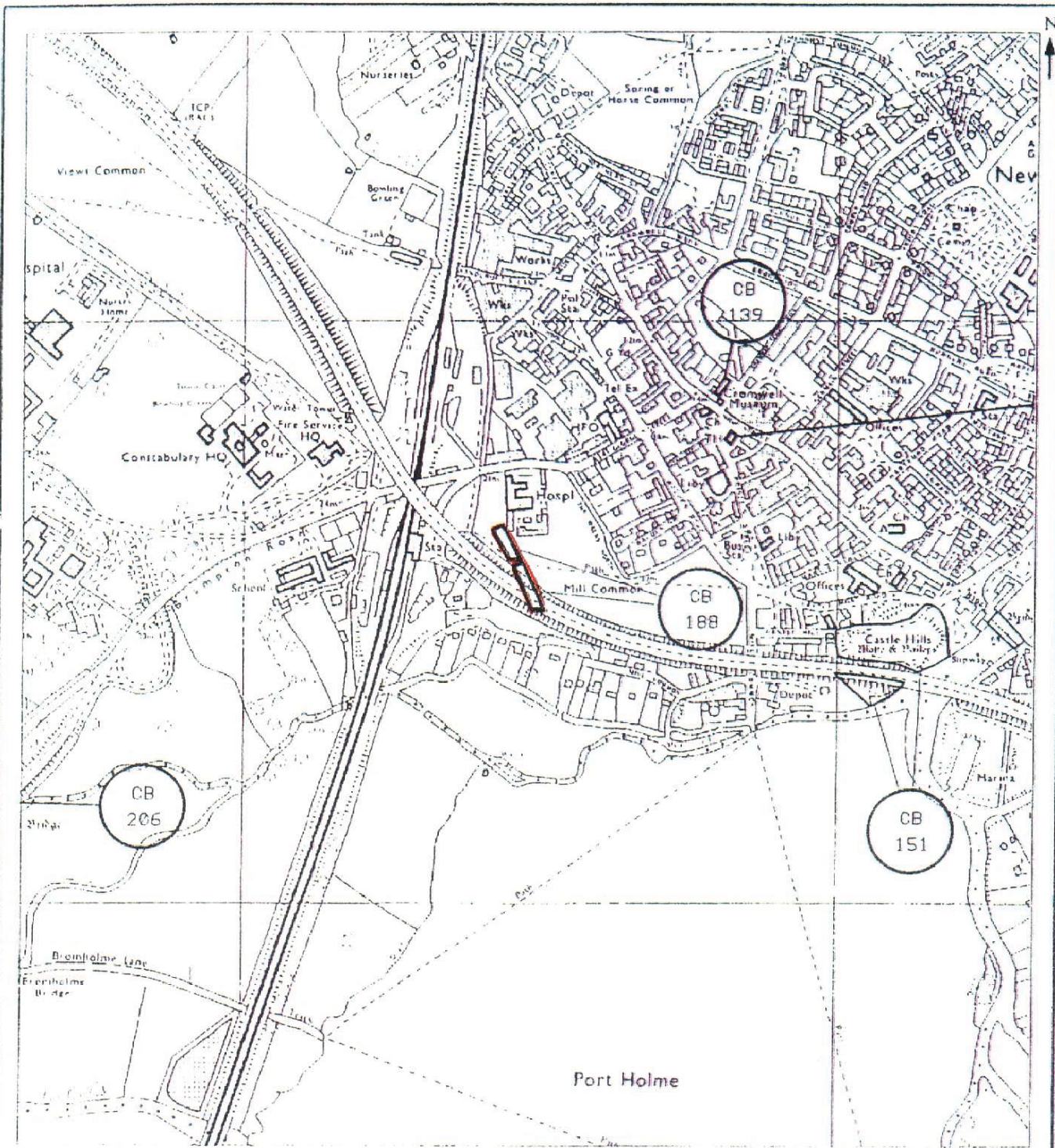
Site Name: Sites discovered by aerial photography N of the village

County: Cambridgeshire	District: Huntingdon	Parish: Brampton
Notes: 2 land parcels; other NGR is TL 2032 7135		
Key: Monument No. Location/extent of site	Scale: 1:10000	Derived from: 1:10000
	Centred on NGR: TL20367163	Extract from OS sheet: TL27SW
Date: 5.7.93	Monument No: CB121	

English Heritage

Fortress House, 23 Saffile Row, London W1X 1AB. Telephone 071-973 3000. Fax 071-973 3001

Scheduled Monument



©Crown copyright reserved

For identification purposes only

Site Name: Earthwork on Mill Common

County: Cambridgeshire

District: Huntingdonshire

Parish: Huntingdon

Notes: 2 land parcels: other NGR is TL 2344 7161

Key: Monument No. Location/extent of site



Scale: 1:10000

Derived from: 1:10000

Centred on NGR: TL23487154

Extract from OS sheet: TL27SW

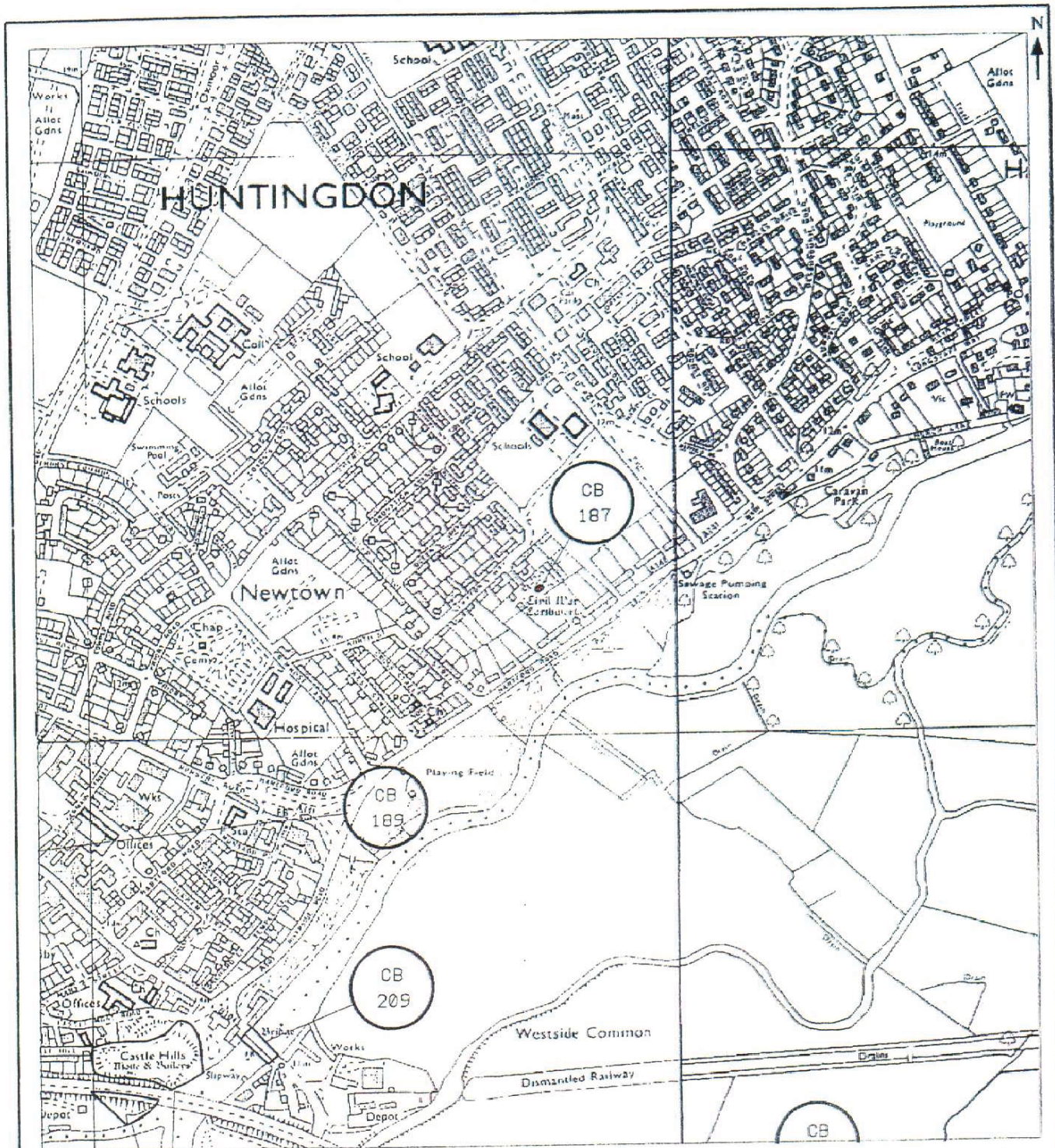
Date: 3.2.93

Monument No: CB188

English Heritage

Fortress House, 23 Savile Row, London W1X 1AB Telephone 071 973 3000 Fax 071 973 3001

Scheduled Monument



©Crown copyright reserved

For identification purposes only

Site Name: Earthwork 460m E of Huntingdon cemetery

County: Cambridgeshire	District: Huntingdonshire	Parish: Huntingdon
------------------------	---------------------------	--------------------

Notes:

Key: Monument No. Location/extent of site



Scale: 1:10000 Derived from: 1:10000

Centred on NGR: TL24767224

Extract from OS sheet: TL27SW

Date: 4.3.94

Monument No: CB187

English Heritage

Fortress House 25 Savile Row London W1X 1AB Telephone 071-973 3000 Fax 071-973 3001

Scheduled Monument



© Crown copyright reserved

For identification purposes only

Site Name: Milestone at Bell End

County: Cambridgeshire

District: Huntingdonshire

Parish: Brampton

Notes:

Key: Monument No. Location/extent of site



Scale: 1:10000

Derived from: 1:10000

Centred on NGR: TL21597094

Extract from OS sheet: TL27SW

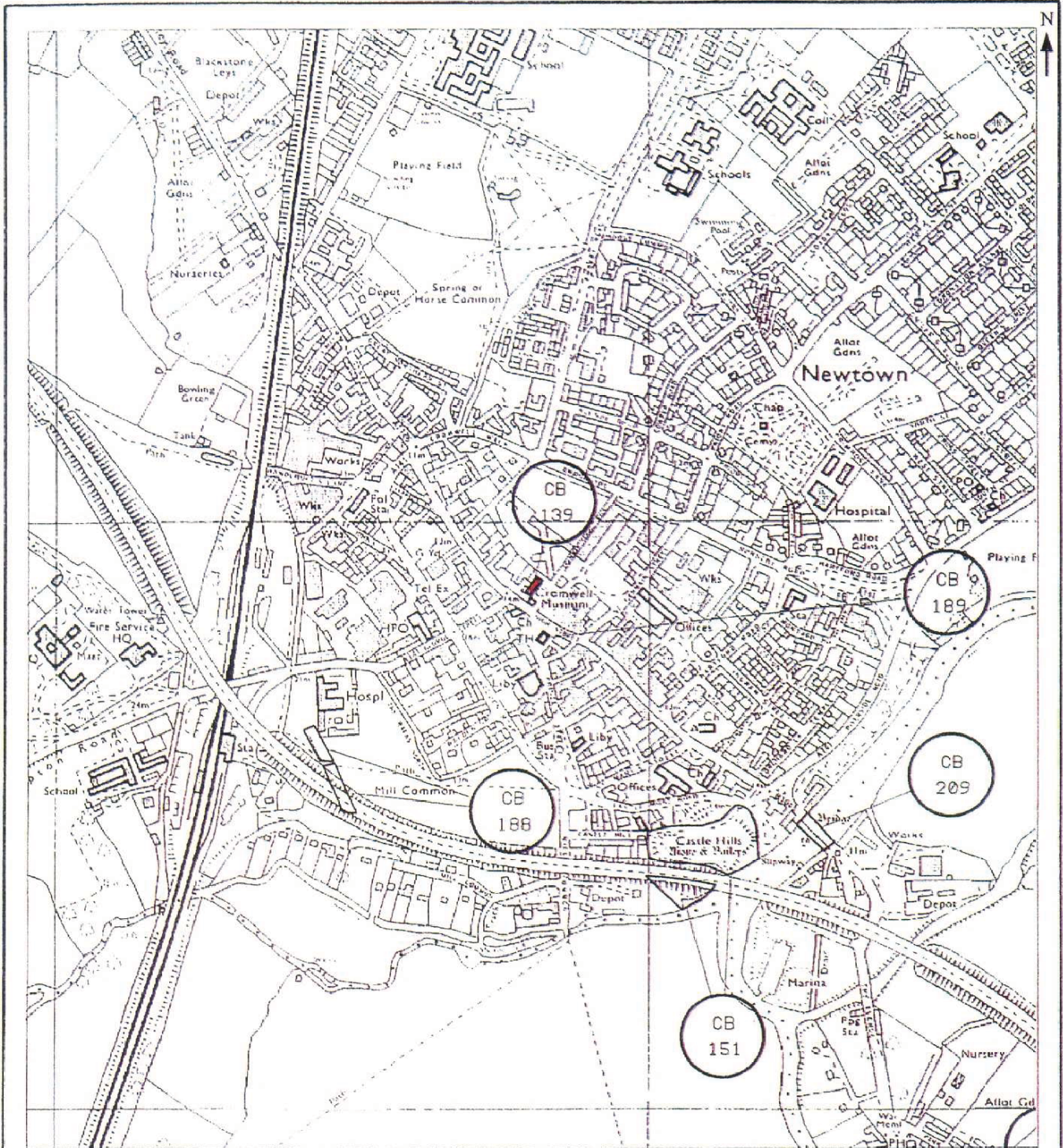
Date: 4.3.94

Monument No: CB183

English Heritage

Fortress House 23 Savile Row London W1X 1AB Telephone 071 973 3000 Fax 071 973 3001

Scheduled Monument



© Crown copyright reserved

For identification purposes only

Site Name: St John's hospital

County: Cambridgeshire

District: Huntingdonshire

Parish: Huntingdon

Notes:

Key: Monument No. Location/extent of site



Scale: 1:10000

Derived from: 1:10000

Centred on NGR: TL23807188

Extract from OS sheet: TL27SW

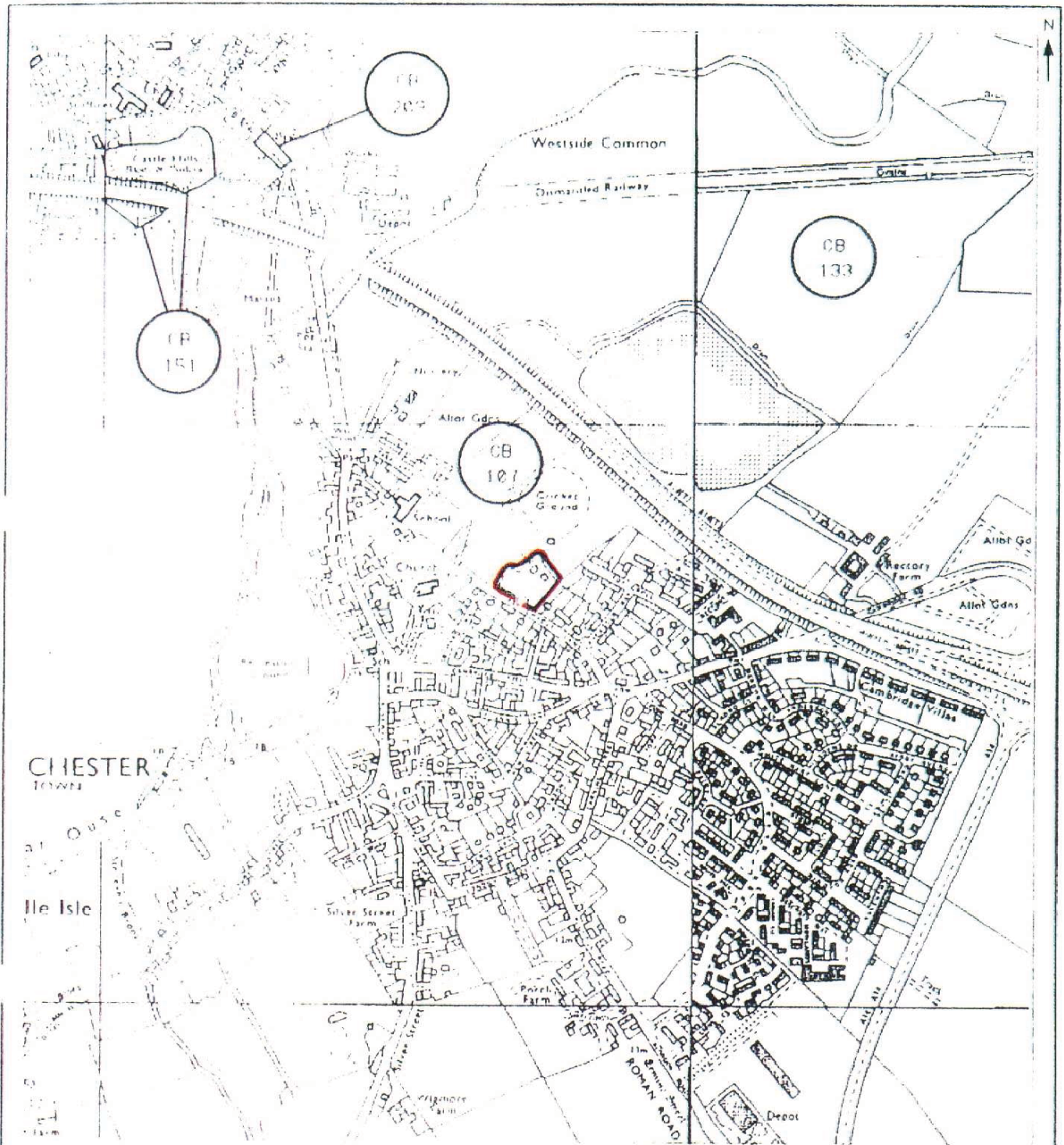
Date: 4.3.94

Monument No: CB139

English Heritage

Fortress House 23 Savile Row London W1X 1AB Telephone 071-973 3000 Fax 071-973 3001

Scheduled Monument



Crown copyright reserved

For identification purposes only

Site Name: Hoated site SE of St Mary's Church

County: Cheshire	District: Huntingdonshire	Parish: Godmanchester
------------------	---------------------------	-----------------------

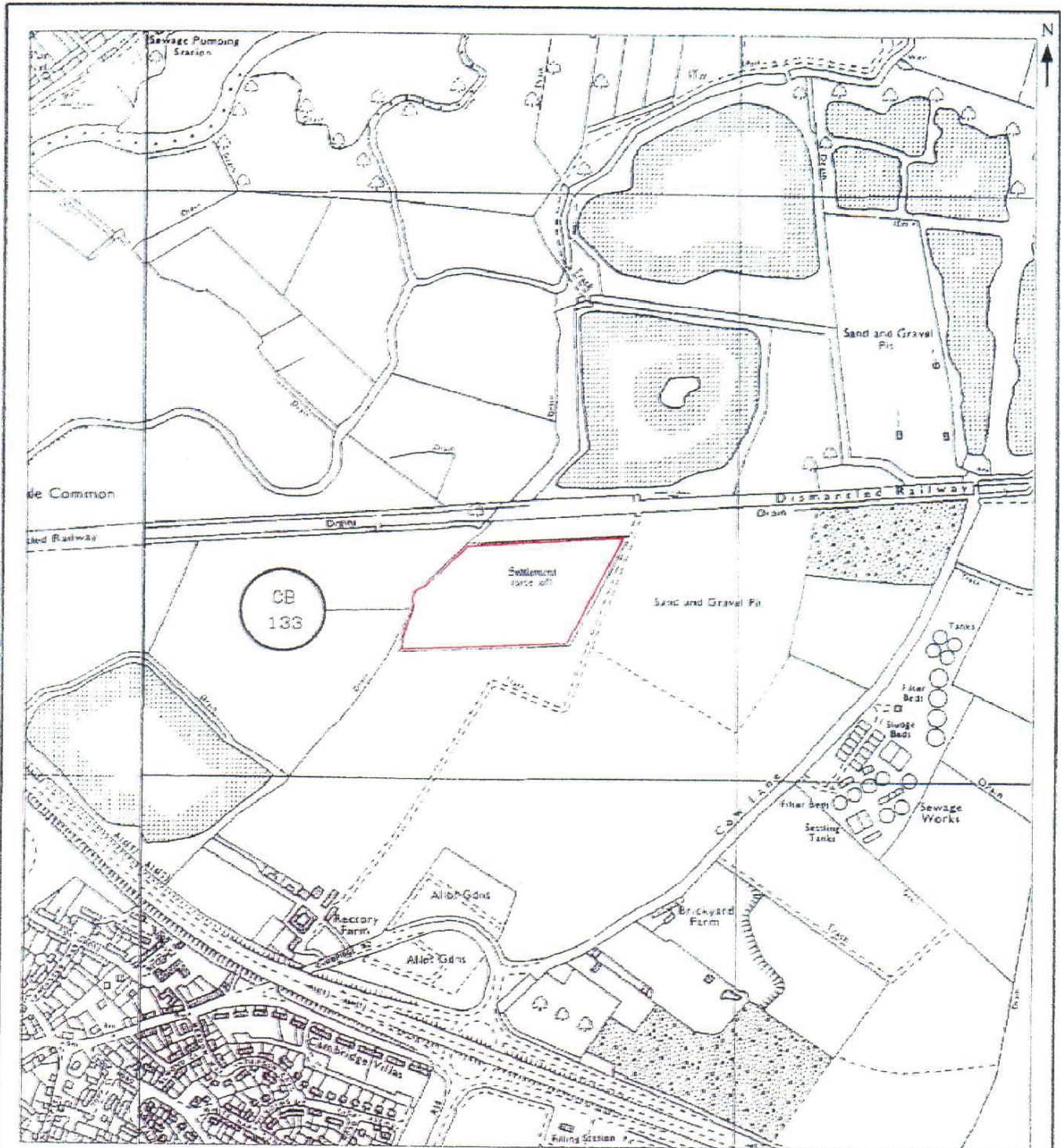
Notes:

<p>Key: Monument No. Location/extent of site</p> <p style="text-align: center;">○ ————— □</p>	<p>Scale: 1:10000 Derived from: 1:10000</p> <p>Centred on NGR: TL24727072</p> <p>Extract from OS sheet: TL275W</p>
Date: 10.4.91	Monument No: CB107

English Heritage

Unit 1, The Old Water Tower, London W1X 1AB Telephone 071 973 3000 Fax 071 973 3001

Scheduled Monument



© Crown copyright reserved

For identification purposes only

Site Name: Site N of Rectory Farm, discovered by air photographs

County: Cambridgeshire

District: Huntingdonshire

Parish: Godmanchester

Notes:

Key: Monument No. Location/extent of site



Scale: 1:10000

Derived from: 1:10000

Centred on NGR: TL25657132

Extract from OS sheet: TL27SE

Date: 4.3.90

Monument No: CB133

English Heritage

Fortress House 23 Savile Row London W1X 1AB Telephone 071-973 3000 Fax 071-973 3001

ENGLISH HERITAGE



Ms P Hasler
Archaeological Consultant
RPS Clouston
The old Barn
Deans Close
Steventon
Abington
Oxfordshire OX13 6SY

Our ref: AA/40905/2-1

Your ref; PH/TC/R1875B

Direct Dial; 0171-973-3237

Date; 16 June 1995

Dear Ms Hasler

CAMBRIDGESHIRE SCHEDULED MONUMENTS 133 {SITE OF RECTORY FARM}
AND 151 {CASTLE HILLS, HUNTINGDON.

Thank you for your letter of 23 May.

With regard to Cambridgeshire monument number 133, this remains scheduled but we shall give consideration to a de-scheduling recommendation to the Department of National Heritage. The re-scheduling of Cambridgeshire monument number 151 will not take place until late summer this year.

Yours sincerely

Miss S A Skelton
Anglia Team

RPS CLOUSTON		
Date: 9661 N01 12		
JOB No: 1875		
INITIAL	DATE	ACTION

PH/TC/R1875B

RPS CLOUSTON
THE ENVIRONMENTAL CONSULTANCY

23 May 1995

Philip Walker Esq
Inspector of Ancient Monuments
Anglia Team
English Heritage
23 Savile Row
London W1X 1AB

THE OLD BARN
DEANES CLOSE
STEVENTON
ABINGDON
OXON OX13 6SY
TEL: 01235 821888
FAX: 01235 820351

SCIENTISTS
PLANNERS
LANDSCAPE ARCHITECTS
ARCHITECTS

Dear Mr Walker

URGENT

Cambridgeshire Scheduled Monuments 133 (Site N of Rectory Farm) and
151 (Castle Hills, Huntingdon)

CB133

Following a conversation I had with your colleague, Mr Barraclough, on
25th April this year, I am enquiring whether there have been any changes
to the scheduled area of CB 133, as I have discovered that this site has
been excavated, recorded, and now forms a gravel pit (please see attached
copy of letter from Fachtna McAvoy). Please could you inform me as to
the current status of this monument.

CB151

I have a letter from Mrs G Theodore of the Anglia team at EH, dated 21st
February of this year. She says that changes to the scheduled area of
Castle Hills are to take place by summer 1995. Have these changes
occurred?

There is some urgency to this request for information as I am producing
a report for the Highways Agency on the proposed A14(M) which would,
if constructed, bypass or pass through Huntingdon. Scheduled Monuments
are obviously major constraints and up-to-date information is necessary
in order to make good recommendations and judgements. The deadline
for this report has been brought forward to mid-June, so I would be
grateful for a reply within the next two weeks so that I can incorporate
any changes into the final report.

Yours sincerely



PP Penelope Hasler
Archaeological Consultant
Enc

ABERDEEN
BELFAST
CHESTER
CHESTERFIELD
CORK
DUBLIN
DURHAM
EDINBURGH
HUDDERSFIELD
LONDON
MANCHESTER
MILTON KEYNES
OXFORD
SOUTHAMPTON

A MEMBER OF THE
RPS GROUP PLC

RPS CLOUSTON LTD
REGD. IN ENGLAND
No. 2478694
CENTURION COURT
85 MILTON PARK
ABINGDON
OXFORDSHIRE OX14 3EY

ENGLISH HERITAGE



RPS CLOUSTON	
Date	20 APR 1995
Ref	R1875B
PH.	20.4.95

Penny Hasler
RPS Clouston
The Old Barn
Deanes Close
Steventon
Abingdon
Oxon
OX13 6SY

19 April 1995

Dear Ms Hasler,

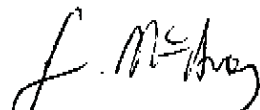
Rectory Farm, Godmanchester

Please find enclosed some plans of the archaeological features recorded within the area of the CAS project carried out in 1988-92. I've put a broad periodisation on one of the copies but nothing has yet been published which describes the complex development of occupation. However, if you have any specific enquiries please let me know.

I can confirm that SAM 133 no longer exists but has not yet been officially de-scheduled. If you wish to follow this up with the scheduling section then the person to contact is Miss Marian Trim, Rm 202, Savile Row (0171 973 3112).

I hope this is helpful. There is no consultation charge.

Yours sincerely


Fachtna McAvoy

ENGLISH HERITAGE



DIRECT DIAL: 0171 973 3275

Ms Penelope Hasler
Archaeological Consultant
RPS Clouston
The Old Barn Deans Close
Steventon
Abington
Oxfordshire OX13 6SY

Date: 21 February 1995

Our ref: AA/40905/2-1

Dear Ms Hasler

**CASTLE HILLS, HUNTINGDON, CAMBRIDGESHIRE.
COUNTY MONUMENT NUMBER 151.**

I am writing with reference to your letter, dated 2 February 1995, regarding the above named site.

Unfortunately the changes for the rescheduling of this site will now not take place until Summer 1995 and not Christmas 1994 as previously thought. A map for the changes is not available until then.

Yours sincerely

C. Theodore

Mrs G Theodore
Anglia Team.

RPS CLOUSTON		
Date: 23 FEB 1995		
JOB No: R1875 B		
INITIAL	DATE	ACTION
PH	23.2.95	file

PH/TC/R1875B

RPS CLOUSTON
THE ENVIRONMENTAL CONSULTANCY

2 February 1995

Mr Philip Walker
Inspector of Ancient Monuments
Anglia Team
Conservation Group
English Heritage
23 Saville Row
LONDON
W1X 1AB

THE OLD BARN
DEANES CLOSE
STEVENTON
ABINGDON
OXON OX13 6SY
TEL: 0235 821888
FAX: 0235 820351

SCIENTISTS
PLANNERS
LANDSCAPE ARCHITECTS
ARCHITECTS

Dear Mr Walker

CAMBS. SAM no 151 (CASTLE HILLS, HUNTINGDON)

In your letter to me of July 1994, you mentioned that changes to Cambs. SAM No. 151 (Castle Hills, Huntingdon) were likely to take place by Christmas. Have these changes now occurred? If they have could you please provide me with maplet information so that I can update our cultural heritage report on the proposed A14 Bar Hill to A1-M1 Link. If these changes have not taken place could you let me know when or if they are likely to do so.

Yours sincerely
for RPS Clouston



Penelope Hasler
Archaeological Consultant

ABERDEEN
BELFAST
CHESTER
CORK
DUBLIN
DURHAM
EDINBURGH
HUDDERSFIELD
LONDON
OXFORD
SOUTHAMPTON

A MEMBER OF THE
RPS GROUP PLC

RPS CLOUSTON LTD
REGD. IN ENGLAND
No. 2470604
CENTURION COURT
85 MILTON PARK
ABINGDON
OXFORDSHIRE OX14 4RY

ENGLISH HERITAGE



RPS CLOUSTON	
Date	- 6 JUL 1994
NO	R 1875B
RPS CLOUSTON	

Ms Penny Hasler
RPS Clouston
The Old Barn
Deanes Close
Steventon
Abingdon
Oxfordshire OX13 6SY

Your Ref: PH/TC/R1875B

Our Ref:

Direct Dial: 071 973 3240

July 1994

Dear Ms Hasler

PROPOSED A14 BAR HILL TO A1-M1 LINK ROAD

Thank you for your letter of 23 June 1994. I must apologise for not replying earlier following the letter sent to you by my colleague David Stocker.

There are no current plans to recommend descheduling of those parts of the Brampton monument (Cams. SAM no. 121) that have been developed. This issue will, however, be looked into. Design changes for the construction of the A14 road, involving, I understand, the use of geotextiles in certain areas could mean that parts of the SAM are still preserved under the new road line. There is no intention to recommend descheduling of the undisturbed remainder of the SAM.

For Cams. SAM no. 188 (earthwork on Mill Common, Huntingdon) there are currently no plans to recommend any descheduling, but this case will be examined in consultation with the County Archaeologist.

For Cams. SAM no 151 (Castle Hills, Huntingdon), changes to the scheduled area are likely to occur by Christmas.

I have no information to give you on the other SAMs to which you refer. It is hard to answer your final paragraph. We would normally expect information on our forward scheduling programme to reach consultants through the County Archaeologist, but only if it is that individual's policy to provide information on the scoring of ancient monuments for MPP purposes. This is really up to the County Archaeologist.

ENGLISH HERITAGE



I am afraid I have not been able to provide you with much information, but I hope my remarks will be of some help.

Yours sincerely

P. P. M. Bentley

Philip Walker
Inspector of Ancient Monuments
Anglia Team
Conservation Group



English Heritage

Fortress House 23 Savile Row London W1X 1AB Telephone 071-973 3000 Fax 071-973 3001

Ms P Hasler
RPS CLOUSTON
The Old Barn
Steventon
ABINGDON
OXON
OX13 6SY

18/4/94

Dear Ms Hasler,

SCHEDULED MONUMENTS IN CAMBRIDGESHIRE

Thank you for your letter of 15/4/94 asking for information on various Scheduled Ancient Monuments in Cambridgeshire. I have passed your enquiries onto Mr P. Walker who, as the casework inspector of ancient monuments for the area, will be responsible for determining our responses to proposals affecting presently scheduled monuments in the line of DOT road schemes. He can be reached on extension 3240.

Yours sincerely,

David Stocker
Inspector of Ancient Monuments
Archaeology Division (MPP)

RPS CLOUSTON	
Date:	20 APR 1994
JOY NO:	1875
PH	25/4 FILE

PH/TC/R1875B

RPS CLOUSTON
THE ENVIRONMENTAL CONSULTANTS

15 April 1994

Mr Stocker
Monuments Protection Programme Inspector
Room 223
English Heritage
Fortress House
23 Saville Row
London
W1X 1AB

THE OLD BARN
DEANES CLOSE
STEVENTON
ABINGDON
OXON OX13 6SY
TEL: 0235 821888
FAX: 0235 820391

ENVIRONMENTAL PLANNERS
AND SCIENTISTS
LANDSCAPE ARCHITECTS
AND MANAGERS
ARCHITECTS

Dear Mr Stocker

I am an archaeological consultant working for the company commissioned by Mouchel and Partners on behalf of the Department of Transport regarding the Cultural Heritage aspects of the A14 Bar Hill to M1-A1 link road in Cambridgeshire, which is planned to run from the M11 to the A1. The project is still at the route selection stage and in order to assess impacts on cultural heritage as outlined in the DoTs Design Manual for Roads and Bridges, Volume 11, Part 3, I require up-to-date information on Scheduled Monuments, amongst other sources.

I have received maplet information from the Scheduling section at English Heritage, but when I carried out a site visit I noted that some of the Scheduled Monuments which lie within the study area are no longer fully extant. For the purposes of assessing potential effects on Cultural Heritage for the various route options, I am enquiring whether any plans exist for the partial or total de-scheduling of any of these sites, or perhaps changes to the defined scheduled areas.

The Scheduled Monuments which I am particularly interested in are:

Scheduled Monument CA 121, cropmark site to the north of Brampton. On the English Heritage maplet this site is divided into two areas, north and south of the Thrapston road. The southern section was partially excavated by archaeologists in the 1960s and a housing estate has since been built on it. The Northern section was partially excavated by archaeologists in 1990, prior to the construction of the A14 between Thrapston and Brampton. This road and an interchange are now built on the scheduled area. As consent must have been granted by EH for these projects, could you please inform me whether there are any plans to de-schedule the areas that have been developed, or the small undisturbed remainder of the site?

Scheduled Monument CA 188, Earthwork on Mill Common, Huntingdon. The present A604 now runs over the southern half of this site. Are there any plans to de-schedule this part of the site, or the entire site?

BELFAST
CHESTER
CORK
DUBLIN
DURHAM
EDINBURGH
HUDDERSFIELD
LONDON
OXFORD
SOUTHAMPTON

A MEMBER OF THE
RPS GROUP PLC

RPS CLOUSTON LTD
REGD. IN ENGLAND
No. 2470401
CENTURION COURT
25 MILTON PARK
ABINGDON
OXFORDSHIRE OX14 4BY

Scheduled Monument CB 151 Castle Hills, Huntingdon.

I understand there may be plans to de-schedule the part of this site to the south of the A604, but the northern section may be extended to include Castle Moat Road. Can you tell me if this is the case and when changes to the scheduled area, if any, are likely to occur?

Other scheduled ancient monuments within our study area are CB 133, CB 107, CB 139, CB 183, CB 187, CB 189, CB 206, and CB 209. Please could you inform me of any other planned or possible changes to the status of these sites, also if any other sites are to be newly scheduled within the Huntingdon district of Cambridgeshire?

Yours sincerely



Penny Hasler
Archaeological Consultant

APPENDIX IV

*National Monument Record Centre
Aerial Photographs*

NMRC Aerial Photograph Traces

The following comprises a list of all photographs searched for crop, soil, parchmarks and earthworks. Traces have been marked on figures given the reference numbers in the left hand column.

RPS reference number (if trace marked on plans 1-12)	Photo reference	NGR of centre of photo	Date of Photo	Original photo reference
	TL1879/1-5	TL181702	25.04.54	CAP8157/20-24
NMRC 20, 21, 22.	TL1969/1/174-5	TL196696	24.07.86	NMR SF3118
NMRC 10, 11.	TL1973/1/377-83	TL196738	24.07.86	NMR SF3118
NMRC 15,	TL1974/1/258-262	TL204707	02.08.74	NMR SF3118
NMRC 19	TL2071/1/261	TL203718	02.08.74	134 HUNTS
NMRC 20,21,22	TL2071/2/386	TL203716	02.08.74	NMR SF3118
NMRC 6, 7, 8, 9	TL 2173/1/264	TL218732	02.08.74	134 HUNTS
NMRC 12, 13, 14	TL 2174/1/266	TL210740	02.08.74	134 HUNTS
NMRC 23	TL 2268/1	TL225683	not given	134 HUNTS
	TL 2271/1-4	TL228714	24.6.54	OM76
NMRC 17,18	TL 2470/1-10	TL247703	20.03.94	NS27
NMRC 16,17,18	TL 2471/2-3	TL241715	10.06.50	EZ29/30
NMRC 16	TL 2471/4-8	TL242714	09.04.53	LB20
NMRC 16,17	TL 2471/9-11	TL242714	23.03.54	RT87/88/89
	TL 2472/3	TL248721	09.04.53	L1319
NMRC 5	TL 2770/1-6	TL276709	26.11.80	1965/432
NMRC 5	TL 2770/2	TL270700	31.07.81	1976/001
NMRC 5	TL 2770/7	TL276709	26.11.80	1865/433
NMRC 5	TL 2770/8	TL270700	31.07.81	1976/001
NMRC 4	TL 2870/1-13	TL280706	30.07.84	NMR2173/132 4

	TL 2968/1/176	TL296680	24.07.86	NMR SF3118
	TL 2969/1/279	TL294693	11.07.80	NMR SF3109
NMRC 3	TL 3069/1/121-124	TL304692	30.06.86	NMR SF1809
NMRC 3	TL 3069/2/129-134	TL304692	30.06.86	NMR SF1809
NMRC 3	TL 3168/1/144	TL311689	30.06.86	NMR SF3109
NMRC 1	TL 3267/1/118	TL326675	30.06.86	NMR SF3109
NMRC 2	TL 3268/1/2	TL326686	05.08.77	NMR F352
NMRC 2	TL 3268/4/105	TL328682	30.06.86	NMR SF3109
NMRC 2	TL 3268/5/113	TL325687	30.06.86	NMR SF3109
	TL 3367/1	TL338674	05.08.77	F352
	TL 3466/1/389	TL340669	08.08.79	SF1671
	TL 3467/1	TL343674	03.08.77	F352
	TL 3864/1/185	TL385643	24.07.86	NMR SF3118

APPENDIX V

*Aerial Photograph Traces from ESL Photographs
taken 14 February 1995*

Aerial photograph traces from ESL photographs taken 14 February 1995.

Figure Number/ Trace Reference	Photo Reference	NGR (TL)	Nature of Trace	Importance
RPSC/A/1				
ESL 1	0210	183/724	former field boundary	unimportant
ESL 2	0210	186/727	former field boundary	unimportant
ESL 3	0208	171/725	former field boundary	unimportant
RPSC/A/2				
ESL 4	0192	183/710	former field boundary	unimportant
ESL 5	0192	187/709	former field boundary	unimportant
ESL 6	0192	190/710	former field boundaries clustering around SMR. 11422, deserted medieval settlement	minor
ESL 7	0192	190/703	former field boundaries	unimportant
ESL 8	0192+0166	186/695	former field layout	minor
RPSC/A/3				
ESL 9	0290	194/755	former field layout with ridge and furrow around Alconbury House	average
ESL 10	0290	202/758	ridge and furrow	minor
ESL 11	0290	201/761	former small enclosure	minor
ESL 12	0290	203/755	ridge and furrow	minor
ESL 13	0290	196/746	ridge and furrow	minor
ESL 14	0290	195/751	former field boundaries	minor
ESL 15	0273	195/745	former field layout	minor
ESL 16	0271	199/744	former field boundaries	minor
ESL 17	0292	205/753	former field boundaries and layout, Little Stukeley	minor
ESL 18	0292	205/749	ridge and furrow	minor
ESL 19	0292	208/751	ridge and furrow and former field boundaries	minor

Figure Number/ Trace Reference	Photo Reference	NGR (TL)	Nature of Trace	Importance
ESL 20	0292	213/750	ridge and furrow	minor
ESL 21	0292	214/745	former field boundaries	unimportant
ESL 22	0292	216/745	ridge and furrow adjacent Great Stukeley Church	minor
ESL 23	0294	221/743	ridge and furrow	minor
RPSC/A/4				
ESL 24	0271	197/735	former field boundaries	unimportant
ESL 25	0271	206/735	former field boundaries	minor
ESL 26	0271	205/732	former field boundaries	minor
ESL 27	0271	202/733	ridge and furrow	minor
ESL 28	0269	214/734	former field boundaries	unimportant
ESL 29	0294	220/740	former field boundaries	unimportant
ESL 30	0294	223/733	former enclosure/field	minor
ESL 31	0269	212/730	former field boundaries	minor
ESL 32	0269	210/731	former track	unimportant
ESL 33	0269	208/727	ridge and furrow and former boundaries around Waterloo Farm	minor
ESL 34	0269	214/725	former field boundaries	minor
ESL 35	0269	204/723	former ridge and furrow Brampton Race Course	minor
ESL 36	0269	225/725	ridge and furrow adjacent Views Common	minor
ESL 37	0267	227/723	former sub-divisions/ boundaries, Views Common	minor
ESL 138	0269	209/719	ridge and furrow	minor
RPSC/A/5				
ESL 39	0212	207/719	ridge and furrow	minor
ESL 40	0212	197/715	former field boundaries	minor
ESL 41	0212	193/713	former field boundaries	minor

Figure Number/ Trace Reference	Photo Reference	NGR (TL)	Nature of Trace	Importance
ESL 42			former field boundaries	minor
ESL 43	0212	201/707	ridge and furrow field system. Includes SMRs 11502 and 11503	average
ESL 44	0214	207/706	ridge and furrow Brampton	minor
ESL 45	0214	225/210	ridge and furrow also SMR 962	minor
ESL 46	0216	227/703	former field boundaries	minor
ESL 47	0216	226/698	ridge and furrow	minor
ESL 48	0190	196/700	former field boundaries	minor
ESL 49	0190	202/696	former field boundaries	minor
ESL 50	0216	221/694	ridge and furrow also SMR 1159	minor
RPSC/A/6				
ESL 51	0190	204/693	former field boundaries	minor
ESL 52	0170	202/688	former field boundary	unimportant
ESL 53	0170	199/686	former field boundary	minor
ESL54	0170	207/686	ridge and furrow	minor
ESL 55	0170	201/683	former field layout	minor
ESL 56	0170	207/682	former field boundaries	minor
ESL 57	0188	217/679	former field boundaries	minor
ESL 58	0216	227/691	former field boundaries	minor
ESL 59	0186	222/681	undated AP trace, associated with SMR 8185	minor
RPSC/A/7				
ESL 60	0267	232/722	former road continuation of Handcrafts Lane	minor
ESL 61	0265	233/712	ridge and furrow	minor
ESL 62	0265	235/712	undated AP trace; possible grandstand for former race course	minor

Figure Number/ Trace Reference	Photo Reference	NGR (TL)	Nature of Trace	Importance
ESL 63	0265	237/709	drains on Port Holme (Palaeochannels also visible)	minor
ESL 64	0216	233/713	former field boundaries	minor
ESL 65	0265	237/715	earthworks on Mill Common, Huntingdon SMR 2543	average
ESL 66	0298	252/713	former field boundaries	minor
ESL 67	0263	260/703	ridge and furrow	minor
ESL 68	0261	704/698	ridge and furrow	minor
ESL 69	0300	265/711	ridge and furrow	minor
RPSC/A/8				
ESL 70	0216	228/706	former field boundary	minor
ESL 71	0216	240/698	ridge and furrow	minor
ESL 72	0216	241/697	former track aligned with Roman Road	average
ESL 73	0216	238/697	former field boundaries and/or tracks	minor
ESL 74	0216	243/697	former track continuation of Silver Street	minor
ESL 75	0216	243/695	former field layout and/or trackways	minor
ESL 76	0216	238/692	former field layout	minor
ESL 77	0216	239/691	former sub-divisions of field	minor
ESL 78	0216	236/689	former trackway/significant boundary	minor
ESL 79	0216	233/687	former significant boundary running along hill crest with abutting former field boundaries	average
ESL 80	0216	231/684	former field boundary	unimportant
ESL 81	0186	231/681	former field boundary	unimportant
ESL 82	0186	227/684	former field boundary	unimportant

Figure Number/ Trace Reference	Photo Reference	NGR (TL)	Nature of Trace	Importance
ESL 83	0216	235/682	former field boundary	unimportant
ESL 84	0218	241/686	former field boundary	unimportant
ESL 85	0218	244/689	former field boundary	unimportant
ESL 86	0218	243/683	former field layout	minor
ESL 87	0218	247/689	former field boundaries	minor
ESL 88	0218	247/684	former field boundary	unimportant
ESL 89	0218	246/694	ridge and furrow	minor
ESL 90	0218	247/695	ridge and furrow	minor
ESL 91	0263	251/695	ridge and furrow	minor
ESL 92	0218	251/688	former field boundaries	minor
ESL 93	0220	256/687	former field boundaries	minor
ESL 94	0261	261/698	former field boundary	unimportant
ESL 95	0261	264/694	former field boundary	minor
ESL 96	0302	269/708	former field system	minor
ESL 97	0302	270/711	ridge and furrow	minor
ESL 98	0302	272/708	former field system = NMRCs	minor
ESL 99	0302	274/704	former field boundaries	minor
ESL 100	0302	274/700	former field boundaries abutting Roman Road	minor
ESL 101	0302	283/706	former field boundaries	minor
ESL 102	0302	268/694	ridge and furrow	minor
ESL 103	0302	267/700	ridge and furrow	minor
ESL 104	0302	271/698	ridge and furrow	minor
ESL 105	0261	270/694	ridge and furrow	minor
ESL 106	0261	268/691	former trackway	minor
ESL 107	0261	273/693	ridge and furrow	minor
ESL 108	0261	273/691	former field boundaries	minor
ESL 109	0259	279/689	former field boundaries	minor

Figure Number/ Trace Reference	Photo Reference	NGR (TL)	Nature of Trace	Importance
ESL 110	0304	285/690	former field system including ridge and furrow	minor
ESL 111	0304	285/704	linear feature	minor
ESL 112	0304	284/699	ridge and furrow field system = SMR 8753	minor
SL 113	0304	287/701	ridge and furrow	minor
ESL 114	0304	292/701	ridge and furrow	minor
ESL 115	0304	291/694	former field boundaries	minor
ESL 116	0304	297/692	ridge and furrow adjacent Roman Road	minor
ESL 117	0304	292/688	ridge and furrow	minor
ESL 118	0304	288/685	ridge and furrow	minor
ESL 119	0304	293/684	former field boundaries	unimportant
RPSC/A/10				
ESL 120	0355	308/697	former field boundaries (= SMR 8831)	minor
ESL 121	0306	306/693	former field boundaries	minor
ESL 122	0355	314/694	ridge and furrow	minor
ESL 123	0306	312/690	former field boundaries	unimportant
ESL 124	0306	311/683	AP trace = SMR 3489	average
ESL 125	0306	311/685	former field boundary	unimportant
ESL 126	0306	306/683	former field boundary	unimportant
ESL 127	0306	310/681	former field boundary	unimportant
ESL 128	0308	315/678	former trackway	minor
ESL 129	0308	312/678	former field boundaries	minor
ESL 130	0308	313/675	former field sub-divisions	minor
ESL 131	0308	315/673	ridge and furrow = SMR 8758	minor
ESL 132	0308	320/671	ridge and furrow = SMR 8759	minor

Figure Number/ Trace Reference	Photo Reference	NGR (TL)	Nature of Trace	Importance
ESL 133	0308	318/672	ridge and furrow field system	minor
ESL 134	0308	323/672	former field boundaries	minor
ESL 135	0310	330/671	former field boundaries	minor
ESL 136	0310	326/667	ridge and furrow	minor
ESL 137	0310	330/665	former field boundary	unimportant
ESL 138	0353	328/684	undated linear feature	minor
ESL 139	0351	336/680	former field boundary	unimportant
ESL 140	0351	333/677	former field boundaries	unimportant
ESL 141	0351	338/678	former field boundary	unimportant
RPSC/A/11				
ESL 142	0349	340/672	former field sub-divisions	minor
ESL 143	0349	342/673	former field boundaries	minor
ESL 144	0349	345/672	part of ridge and furrow field system	minor
ESL 145	0349	342/670	part of ridge and furrow field system	minor
ESL 146	0349	347/667	linear feature	minor
ESL 147	0349	345/669	ridge and furrow	minor
ESL 148	0310	341/664	former field boundaries	minor
ESL 149	0312	343/662	enclosures (SMR 480)	minor
ESL 150	0312	347/660	former drain and field boundary	unimportant
ESL 151	0312	343/655	former field boundary	minor
ESL 152	0312	352/655	former field boundary	unimportant
ESL 153	0314	354/650	former field boundaries	minor
ESL 154	0314	352/649	ridge and furrow	minor
ESL 155	0314	361/646	former trackway	unimportant
ESL 156	0314	363/647	former field boundaries	unimportant

Figure Number/ Trace Reference	Photo Reference	NGR (TL)	Nature of Trace	Importance
ESL 157	0314	363/648	former track	minor
ESL 158	0349	353/666	former field sub-divisions	minor
ESL 159	0349	356/665	former field boundaries	minor
ESL 160	0347	355/663	former field boundaries	minor
ESL 161	0347	358/669	part of ridge and furrow field system	minor
ESL 162	0347	360/666	former field sub-divisions	minor
ESL 163	0347	363/663	ridge and furrow	minor
ESL 164	0347	360/662	ridge and furrow	minor
ESL 165	0347	368/662	part of ridge and furrow field system	minor
ESL 166	0347	367/662	former trackway and field boundary	minor
ESL 167	0347	361/657	former field boundaries	minor
ESL 168	0347	365/656	former field boundaries	minor