

APPENDIX C: FIGURES 1-3

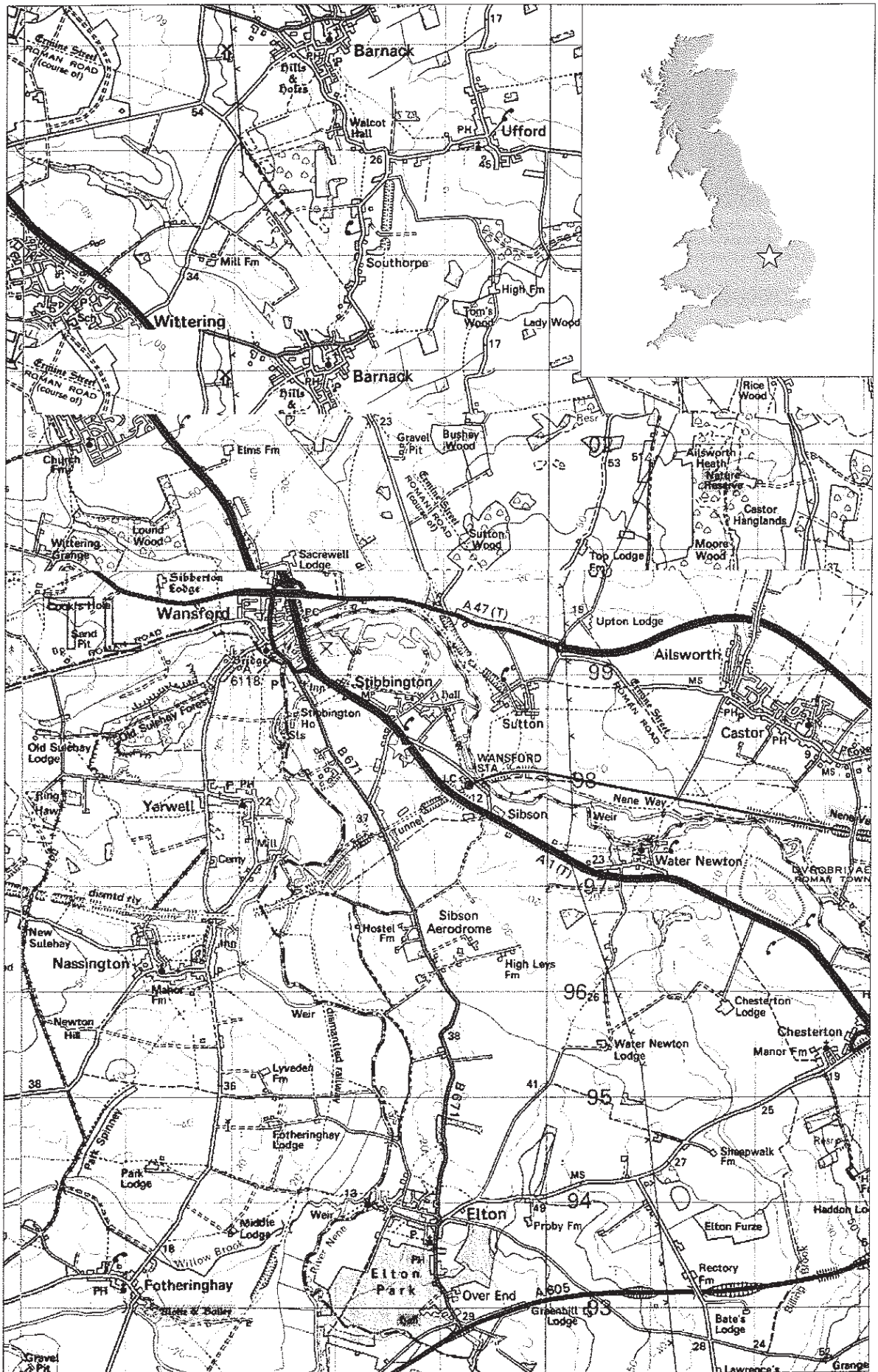


Figure 1: Location of development (scale 1:50 000)

Reproduced from 1:50 000 maps by permission of Ordnance Survey R on behalf of The Controller of Her Majesty's Stationery Office. Crown copyright reserved. Licence number AL 100021059.

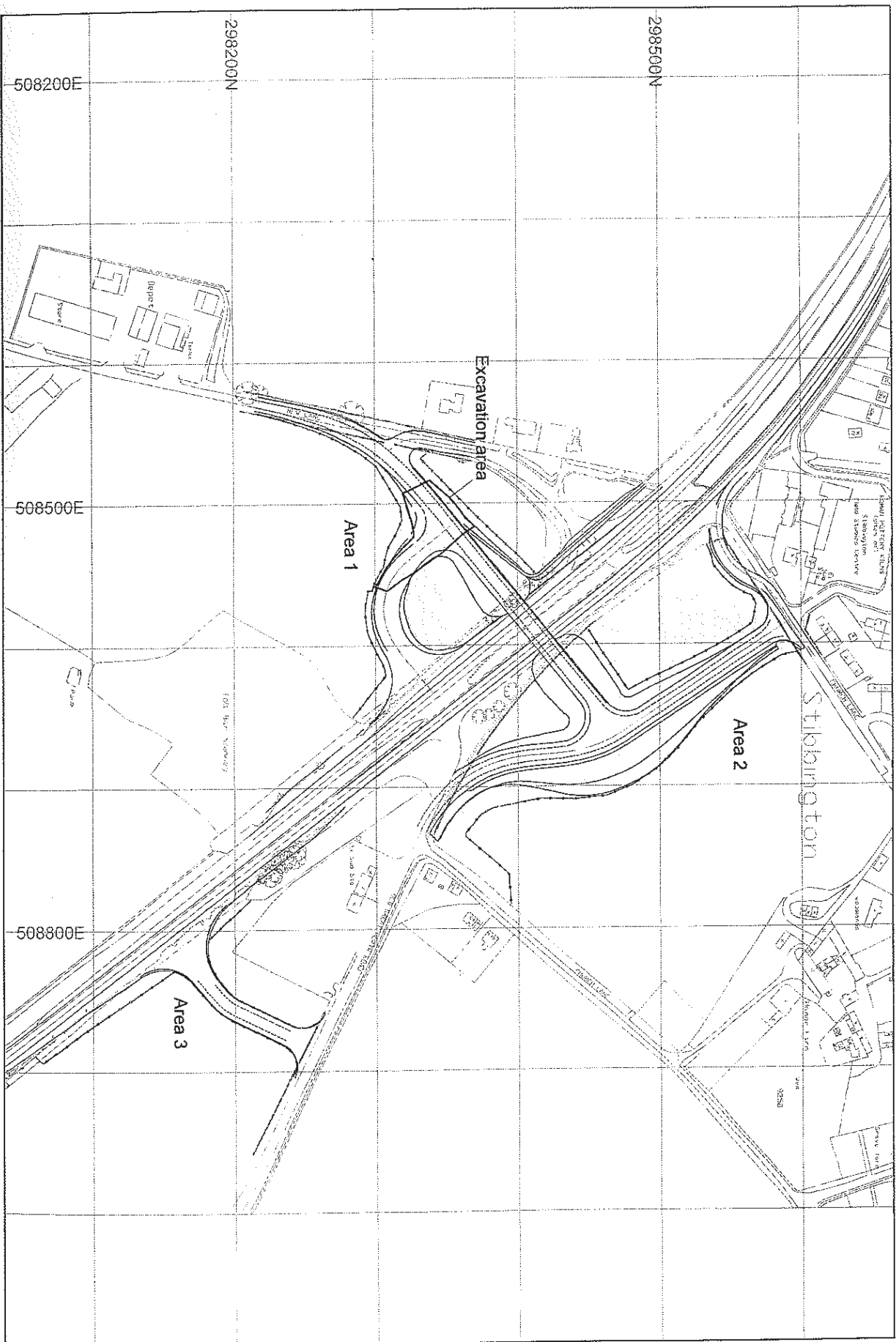


Figure 2: Plan of watching brief areas and location of archaeology (scale: 1:2500).
 (Reproduced from the *Chalkenot Survey Data* with permission of the controller of her Majesty's Stationery Office. © Crown copyright reserved. License number AL 323864)

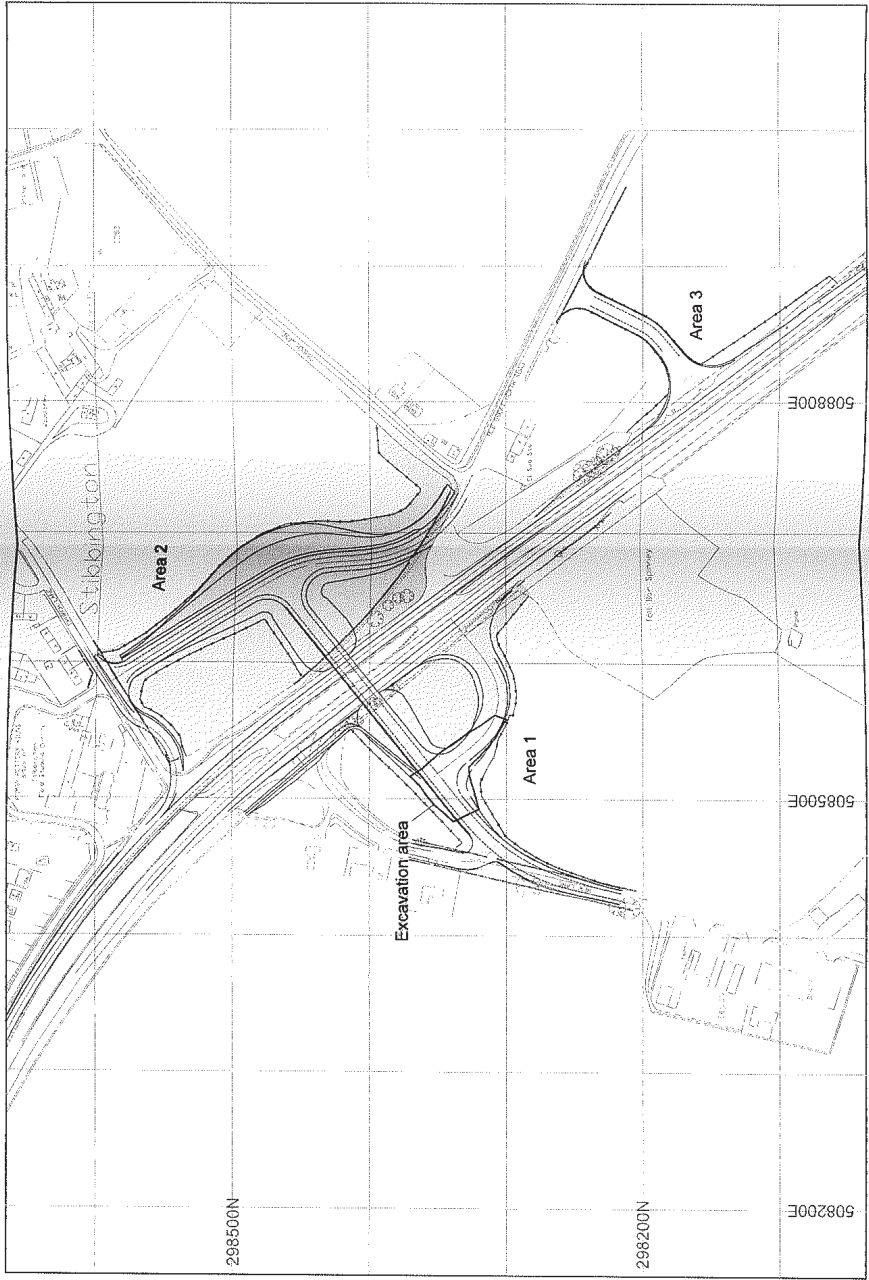


Figure 2: Plan of watching brief areas and location of archaeology (scale: 1:2500)
 (Reproduced from the Ordnance Survey Data with permission of the Controller of Her Majesty's Stationery Office. Crown copyright reserved. Licence number AL 322664)

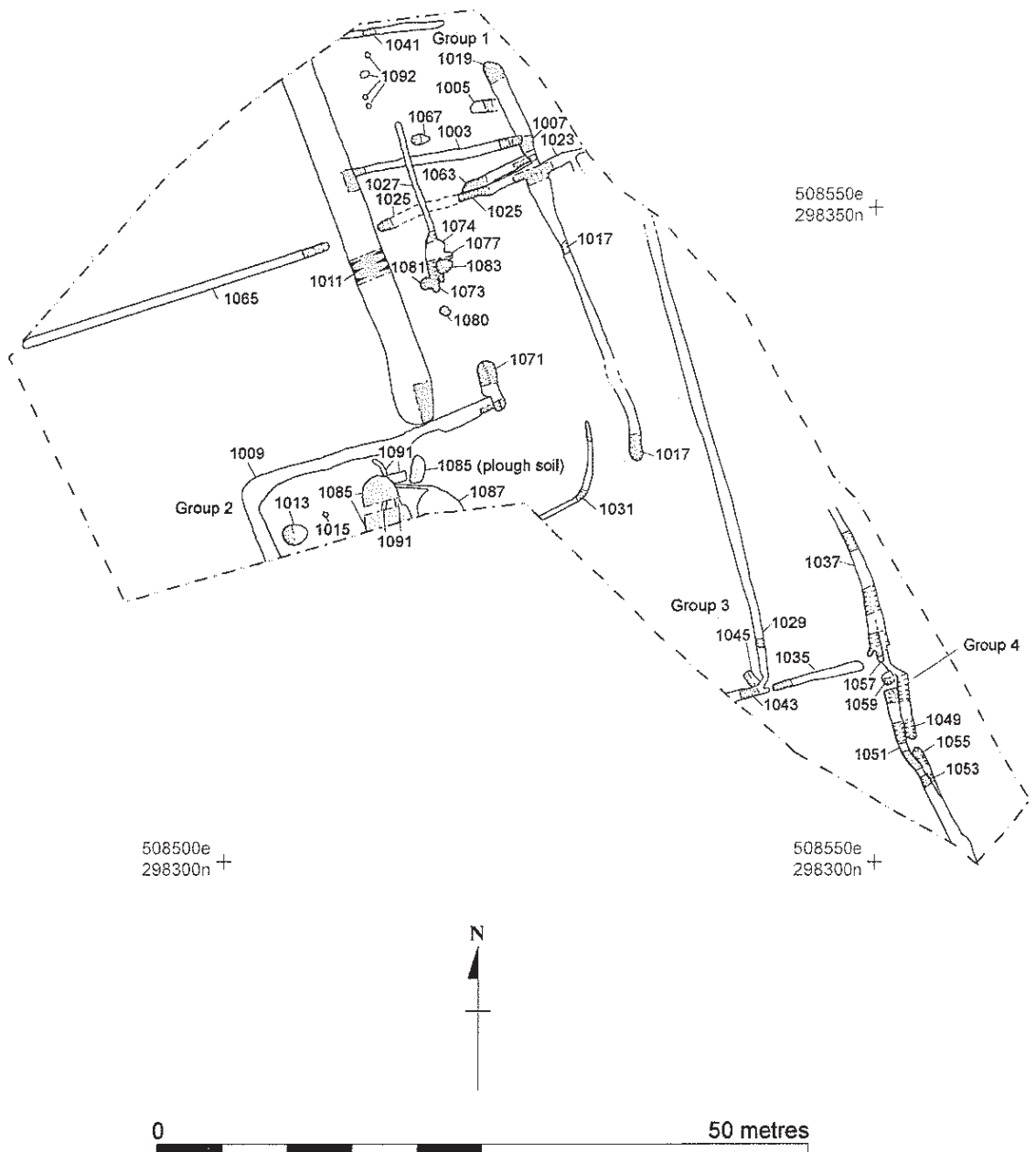


Figure 3: Plan of the archaeology in Area 1 (scale 1:500)