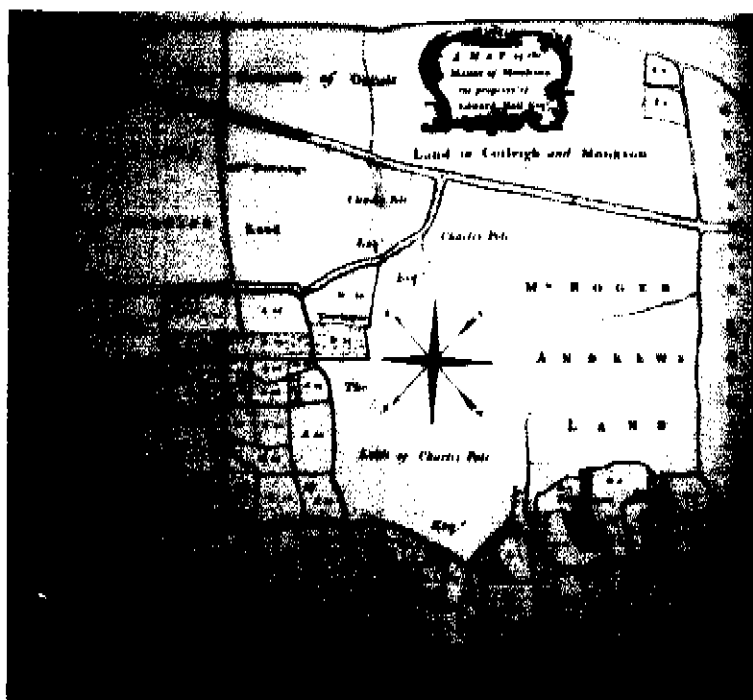


THE A30/A303 HONITON TO ILMINSTER ROAD IMPROVEMENT SCHEME: HISTORIC ENVIRONMENT BACKGROUND REPORT

APPENDICES 1 - 6



AC
archaeology

APPENDIX 1

Sortie	Library No.	Frame/s	NGR Start/Finish	Date	Scale	Comments
RAF/CPE/JUK/1974	583	1307-11	ST224099/254093	APR 1947	9960	
RAF/CPE/JUK/1974	583	1440-42	SY187999/173999	APR 1947	9960	
RAF/CPE/JUK/1974	583	2308-10	ST210067/228062	APR 1947	9960	
RAF/CPE/JUK/1974	583	2439-43	ST208033/180034	APR 1947	9960	
RAF/CPE/JUK/1974	583	3306-10	ST211086/242079	APR 1947	9960	
RAF/CPE/JUK/1974	583	3439-42	ST193016/172016	APR 1947	9960	Frame 3442 probably shows [DA43] and [DA44]. Some crop marks may be visible and possible areas of ridge and furrow. Crop marks may relate to field drainage rather than evidence of archaeology.
RAF/CPE/JUK/1974	583	4100-07	ST298164/349164	APR 1947	9960	
RAF/CPE/JUK/1974	583	4305-07	ST194057/208050	APR 1947	9960	Frame 4306 [DA95] and [DA96] are probably identifiable. Frame 4307 shows cultivation patterns from square ploughing giving the appearance of crop marks within ridge and furrow. Frame 4307 possibly shows [DA95].
RAF/CPE/JUK/1974	774	4436-41	ST213051/178052	APR 1947	9960	
RAF/CPE/JUK/2492	785	4025-27	SY186996/170996	MAR 1948	10000	
RAF/CPE/JUK/2491	785	3077-82	ST299135/325132	MAR 1948	10000	
RAF/CPE/JUK/2491	785	3160-87	ST273099/228104	MAR 1948	10000	Frame 3184 [DA192] is identifiable. Frame 3185 shows a number of mining/quarrying features. Frame 3185 also possibly shows [DA154] [DA155] and [DA156]. Frame 3186 shows [DA151]
RAF/CPE/JUK/2491	785	3214-23	ST280147/348141	MAR 1948	10000	Frame 3220 shows two oval anomalies, the one in the lower part of the frame may be agricultural (tractor tracks) in nature. The oval feature towards the top right of the frame may not be archaeological. Also near the top right of the frame is an S-shaped feature but this is probably not archaeological. Frame 3220 shows previously identified SA features. Frame 3222 shows rectangular crop mark towards bottom of the frame.
RAF/CPE/JUK/2491	785	4077	ST298118/298118	MAR 1948	10000	
RAF/CPE/JUK/2491	785	4177-87	ST295119/229121	MAR 1948	10000	Frame 4181 shows possible circular anomalies which may indicate the presence of archaeological features. Also shows area of mining or quarrying.
RAF/CPE/JUK/2491	785	4212-19	ST265132/320129	MAR 1948	10000	Frame 4216 shows barrow [SA26] and a number of depressions probably man pits can be identified. Also shows [SA28] a possible earthwork.
RAF/58/3904	1991	F43 30-33	ST344139/321137	NOV 1960	9961	
RAF/58/3904	1991	F44 30-33	ST343165/320163	NOV 1960	9961	
MAL/70076	5732	98-110	ST306139/275129	SEP 1970	3000	Frame 98 shows holloway [DA2]. Frame 102 may show [SA38]
MAL/70076	5732	111	ST288131/288131	SEP 1970	3000	
MAL/70076	5732	112	ST291132/291132	SEP 1970	3000	
MAL/70076	5732	113-125	ST287129/313145	SEP 1970	3000	
MAL/70076	5732	126-137	ST307138/277131	SEP 1970	3000	
RAF/225AVJUK854/3	6671	13-16	ST344145/347160	JUL 1940	12000	
US/7PH/GP/LOC14	6782	1001-03	ST182012/186024	AUG 1943	16000	
US/7PH/GP/LOC14	6782	1032	ST210098/210098	AUG 1943	16000	
US/7PH/GP/LOC14	6782	6001-03	ST180014/182025	AUG 1943	7600	
US/7PH/GP/LOC14	6782	5001	ST182015/182015	AUG 1943	3500	
US/7PH/GP/LOC252	6908	3001-02	ST233066/217071	MAR 1944	11000	
US/7PH/GP/LOC252	6908	4001-02	ST241085/225090	MAR 1944	11000	
US/7PH/GP/LOC314	8195	5030-31	ST303148/317159	APR 1944	15000	

Sortie	Library No.	Frame/s	NGR Start/Finish	Date	Scale	Comments
US7GR/LOC390	8222	7008-13	ST304162/333166	AUG 1944	20000	
US7GR/LOC390	8222	4023-27	ST301154/319158	AUG 1944	5000	Frame 4023 shows cultivation patterns from square ploughing giving the appearance of crop marks within ridge and furrows.
US7GR/LOC390	8222	4030-34	ST328159/347161	AUG 1944	5000	
RAFCT/91/541	8342	3013	ST202083/202083	MAR 1944	17000	
RAFCT/91/541	8342	3014	ST227124/227124	MAR 1944	17000	
HSL/UK/82/45	9221	999-1006	ST211094/275094	AUG 1982	10000	
OS/89270	9497	101-06	ST198007/170011	JUN 1989	7300	Frame 103 shows identified features [DA6], [DA9] and possibly [DA6]
OS/73085	10477	115-19	ST341160/341132	APR 1973	7500	
OS/73085	10477	136-38	ST339151/338136	APR 1973	7500	
OS/85001	12673	470-71	ST316164/320157	FEB 1985	10000	Frame 470 shows possible field systems/lynchets at the top right of the frame.
OS/HSL/82217	13001	999-1006	ST211094/274095	AUG 1982	10000	Frame 1004 shows a possible field system.
OS/HSL/82218	13002	1099-1101	ST170006/190005	AUG 1982	10000	Frames 1099-1101 show identified features [DA2], [DA13], [DA18], [DA37] and [DA32]
OS/HSL/82218	13002	1429-33	ST204020/169019	AUG 1982	10000	Frame 1132, the top right of the frame shows possible soil marks in lighter field. Also shown are [DA60], possibly [DA47] and [DA66]. Unclear is [DA50].
OS/HSL/82218	13002	1155-58	ST181036/208034	AUG 1982	10000	Frame 1155 shows [DA71] and may show other identified features.
OS/HSL/82219	13003	1618-22	ST250079/215081	SEP 1982	10000	Frame 1620 shows [DA135] and may show [DA137]. Frame 1621 may show [DA128] but in a different location to that on the original print.
OS/HSL/82219	13003	1656-59	ST199067/225068	SEP 1982	10000	Frame 1657 shows [DA104] and possibly [DA108] and [DA113]. Some pits may also be visible
OS/HSL/82219	13003	1681-85	ST222052/186054	SEP 1982	10000	Frame 1684 may show [DA96] and [DA95]
OS/88185	13304	846	ST346154	JUN 1988	10400	
OS/88186	13305	888-94	ST347157/294136	JUN 1988	10400	
OS/89275	13548	14-24	ST347157/276156	JUN 1989	8100	
OS/89275	13548	54-64	ST281143/350143	JUN 1989	8100	
OS/89275	13548	87-98	ST328131/252130	JUN 1989	8100	Frame 89 shows faint possible crop marks. At scale of photograph it is difficult to establish whether or not these are archaeological.
OS/89275	13548	119-29	ST231117/318117	JUN 1989	8100	
OS/89275	13548	165-72	279105/231104	JUN 1989	8100	
OS/92376	14147	15-18	ST333159/346147	JUL 1982	8100	

NGR Index	Accession No.	Frame	Details	Date	NGR	Comments
ST1701/1	DAP 5484	6	B&W	JUL 1985	ST177012	
ST1702/1	DAP 3544	02	B&W	JUL 1985	ST175027	
ST1800/1	DAP 8465	3	B&W	JUN 1984	ST180004	
ST2209/1	DAP 6835	08	B&W	NOV 1989	ST229009	
ST2209/2	DAP 6835	09	B&W	NOV 1989	ST229009	
ST3314/1	SOM 13171	12	B&W	JUL 1989	ST339140	
ST3314/2	SOM 13171	13	B&W	JUL 1989	ST339140	

APPENDIX 2

A303/A30 Ilminster to Honiton

Cartographic Sources relating to alternative routes south-east of the existing road along the Devon portion (Honiton to Stopgate, Stopgate to Marsh)

John Chandler
for AC *archaeology*

August 2003

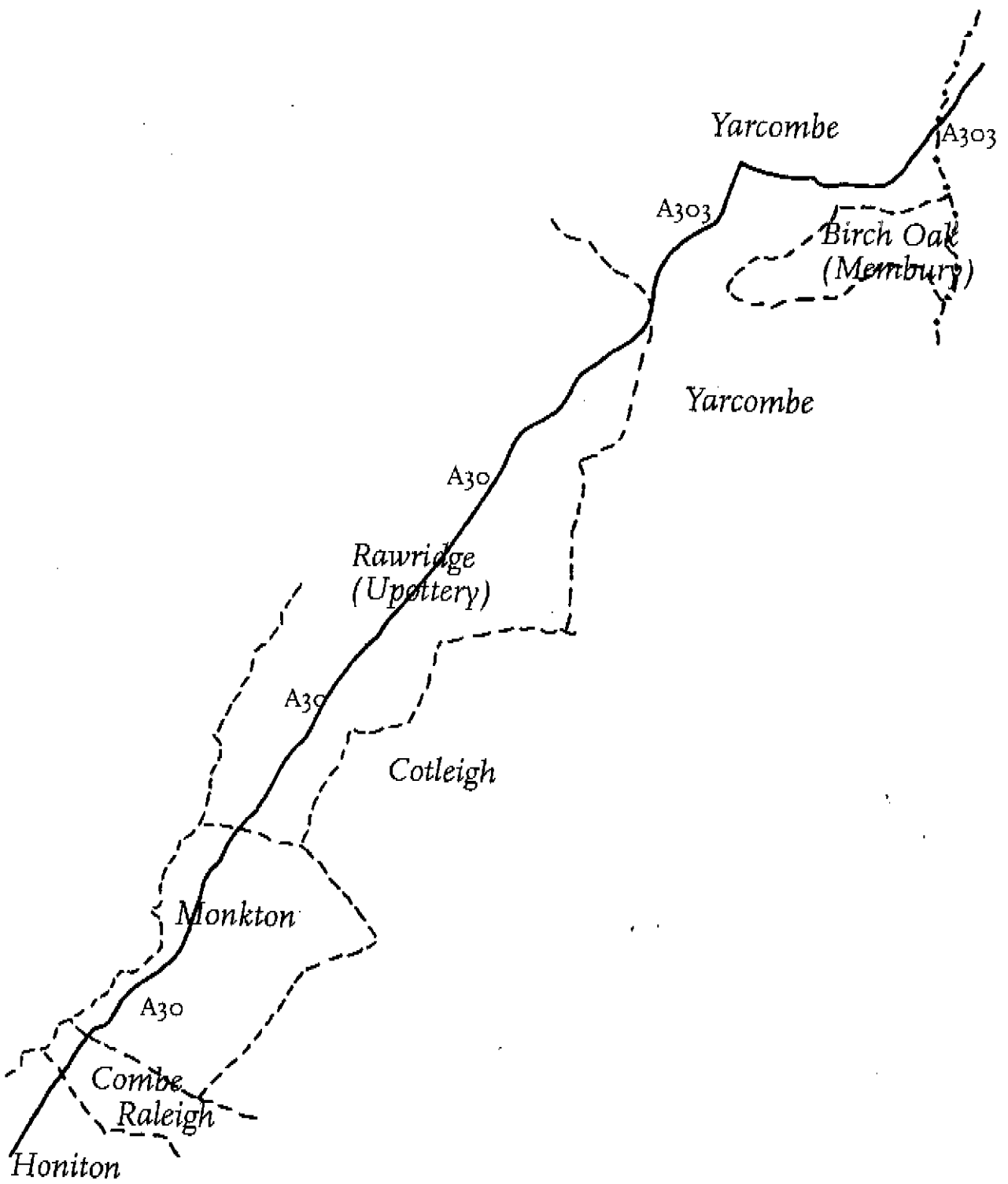
Introduction

This study presents historic maps relevant to a road corridor running along the existing A303/30 between Honiton and Marsh, all within the Devon section of the road. Printed maps of 1765 (Benjamin Donn), 1809 (Ordnance Survey 1-inch), and 1890/1 (Ordnance Survey 6-inch 1st edition) are reproduced, together with the Ordnance Surveyor's drawings (originally at 3-inch scale) of 1802-7, and selected manuscript maps. These maps cover the existing road and a swathe of country on both sides.

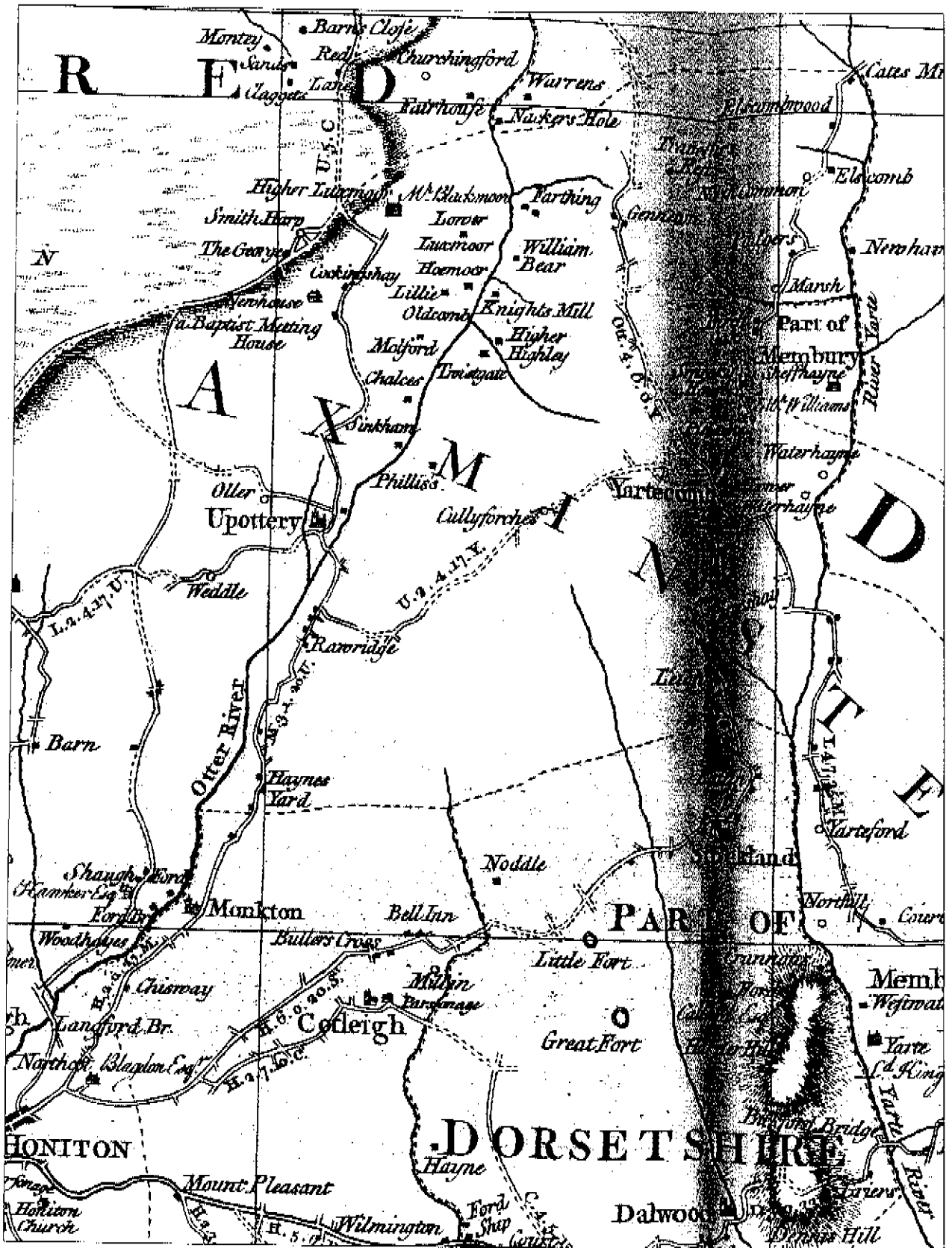
In addition fieldname evidence has been collected along this road corridor to the south and east of the existing road line. Fieldnames to the north and west have been the subject of an earlier study and have been incorporated on to the Devon SMR. The names presented here have been superimposed on enlargements of the 1890/1 Ordnance Survey maps. They are taken from the tithe maps (of c. 1840) for Combe Raleigh, Cotleigh, Membury, Monkton, Upottery and Yarcombe, and the enclosure map (of 1817) of Yarcombe. An enclosure map for the Rawridge area of Upottery was also examined. In most cases (but not those derived from the Yarcombe enclosure map) the fieldnames are followed by a land-use description (a = arable; m = meadow; p = pasture; w = wood). It should be noted that, because the fieldnames of c.1840 are superimposed on maps some fifty years later, land use and boundaries have in many cases changed, or buildings disappeared. Tracings, photographs, or annotated copies of all the maps have been made and these, together with acreages and land use details for each land parcel, will be kept in the site archive. A few fieldnames, of more than a thousand collected, were accidentally omitted, and are represented on the maps by their parcel numbers only. The disposition of ancient parishes and boundaries along the road corridor is presented on a key map following this introduction.

Research was conducted in the Devon Record Office and Westcountry Studies Library, both in Exeter.

Reproductions of maps in this report are not to uniform or original scales.



Ancient parishes impinging on the A30/A303 corridor in Devon



1765: Benjamin Donn's map of Devon



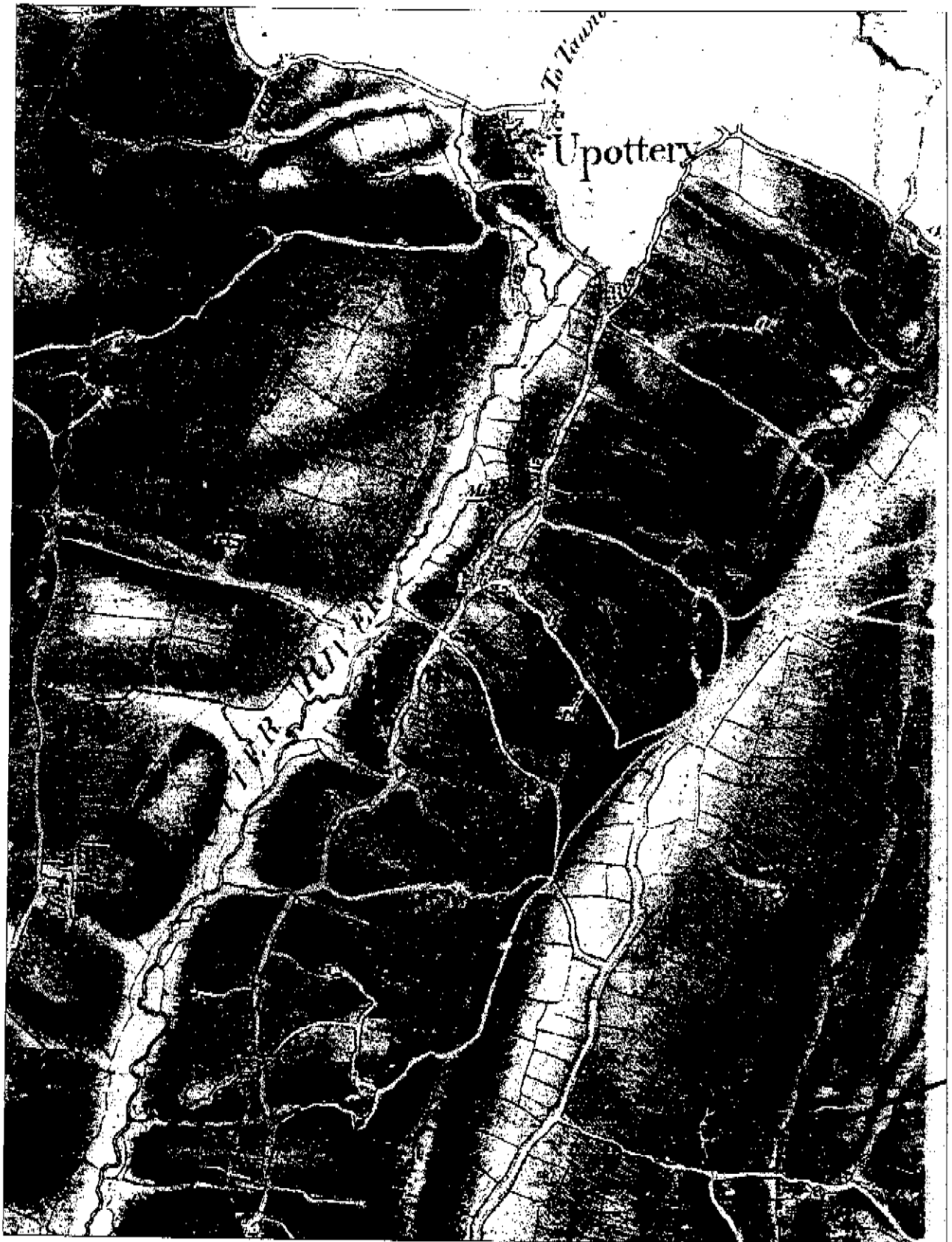
1809: Ordnance Survey 1-inch series




1809: Ordnance Survey 1-inch series



1802-7: Ordnance Surveyors' Drawings



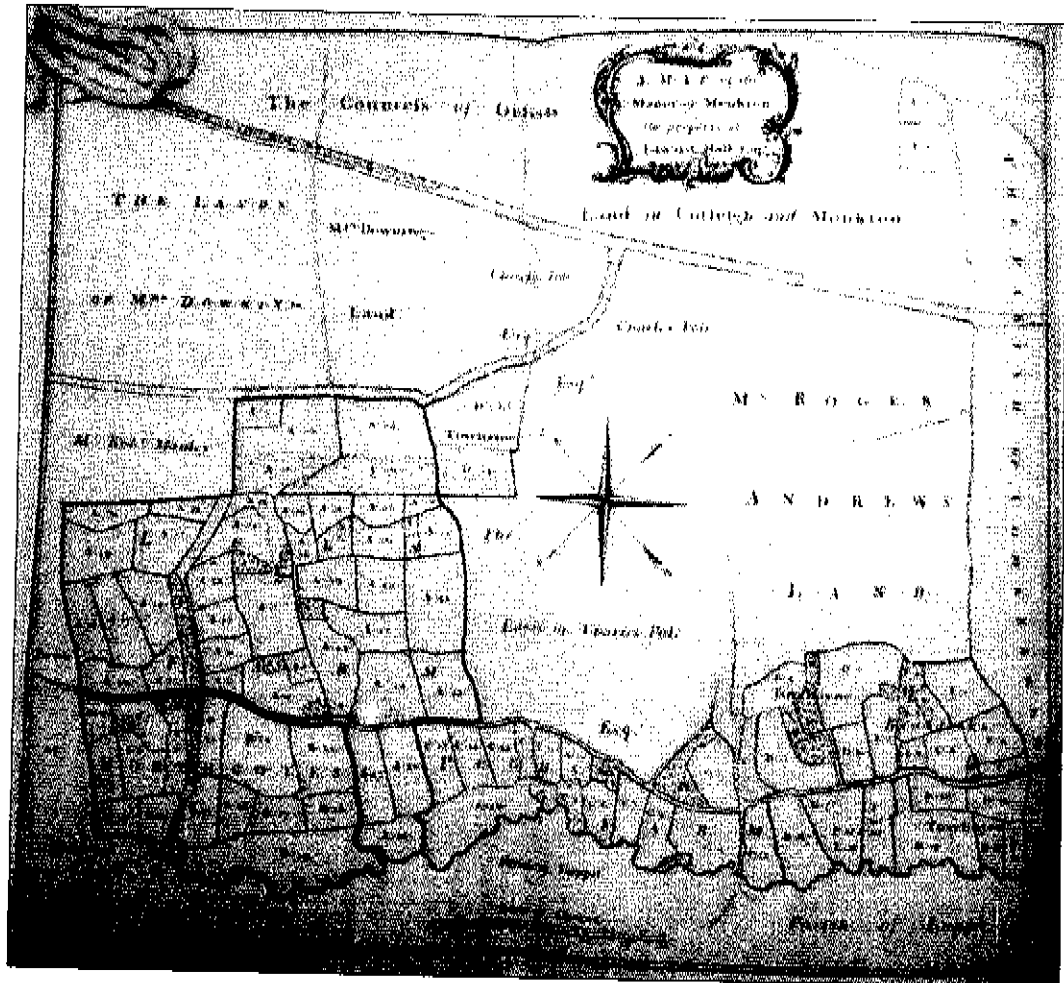
1802-7: Ordnance Surveyors' Drawings



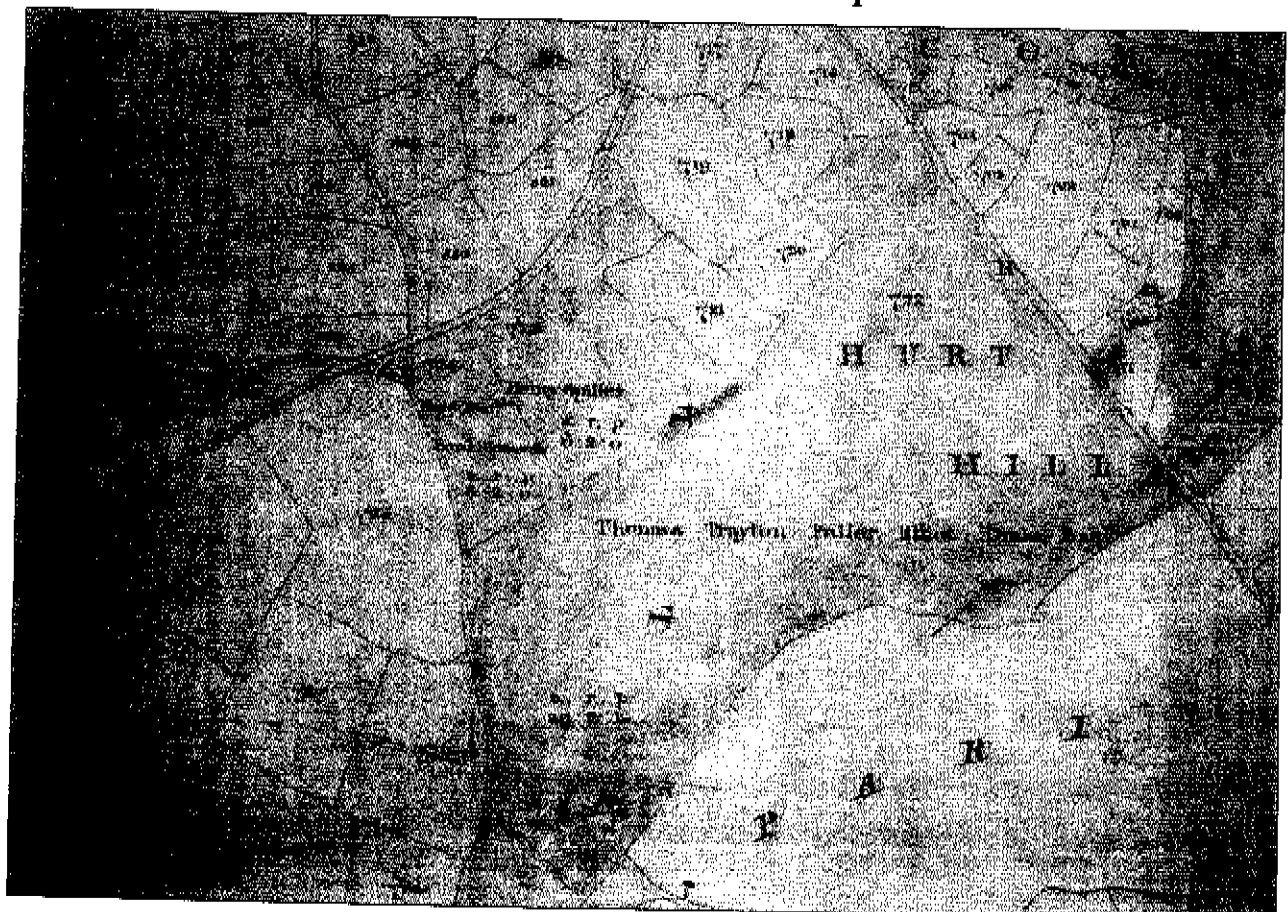
1802-7: Ordnance Surveyors' Drawings



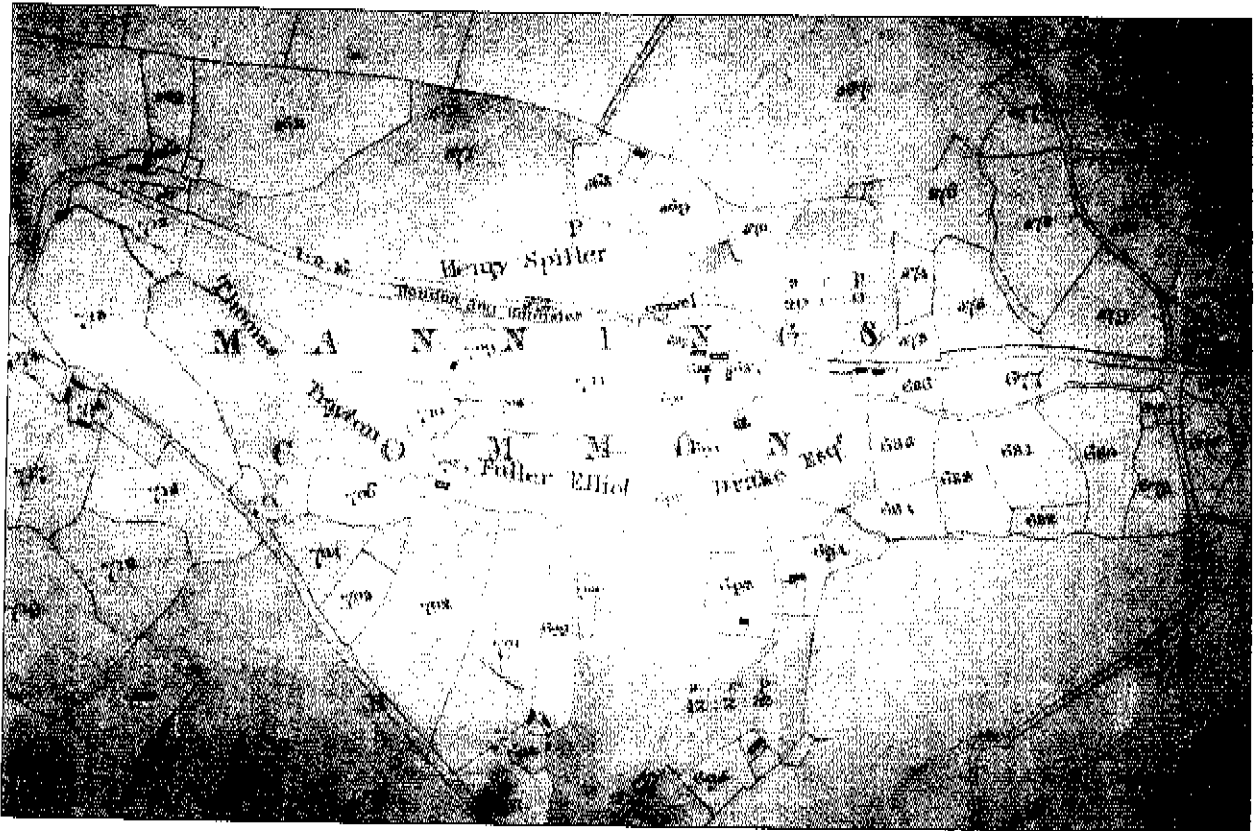
1802-7: Ordnance Surveyors' Drawings




1797: Monkton Estate Map



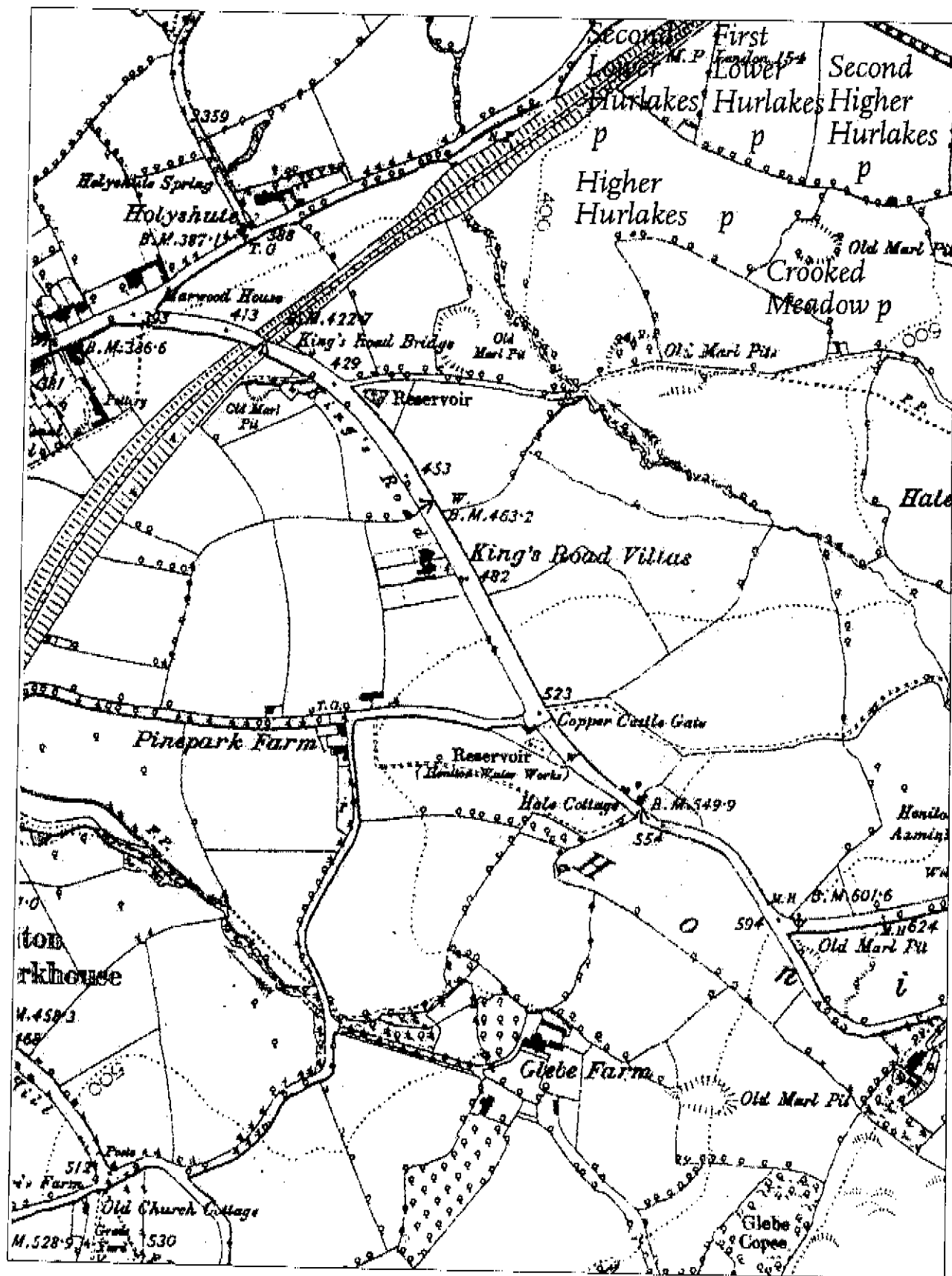
1817: Yarcombe Enclosure Map (Stopgate)



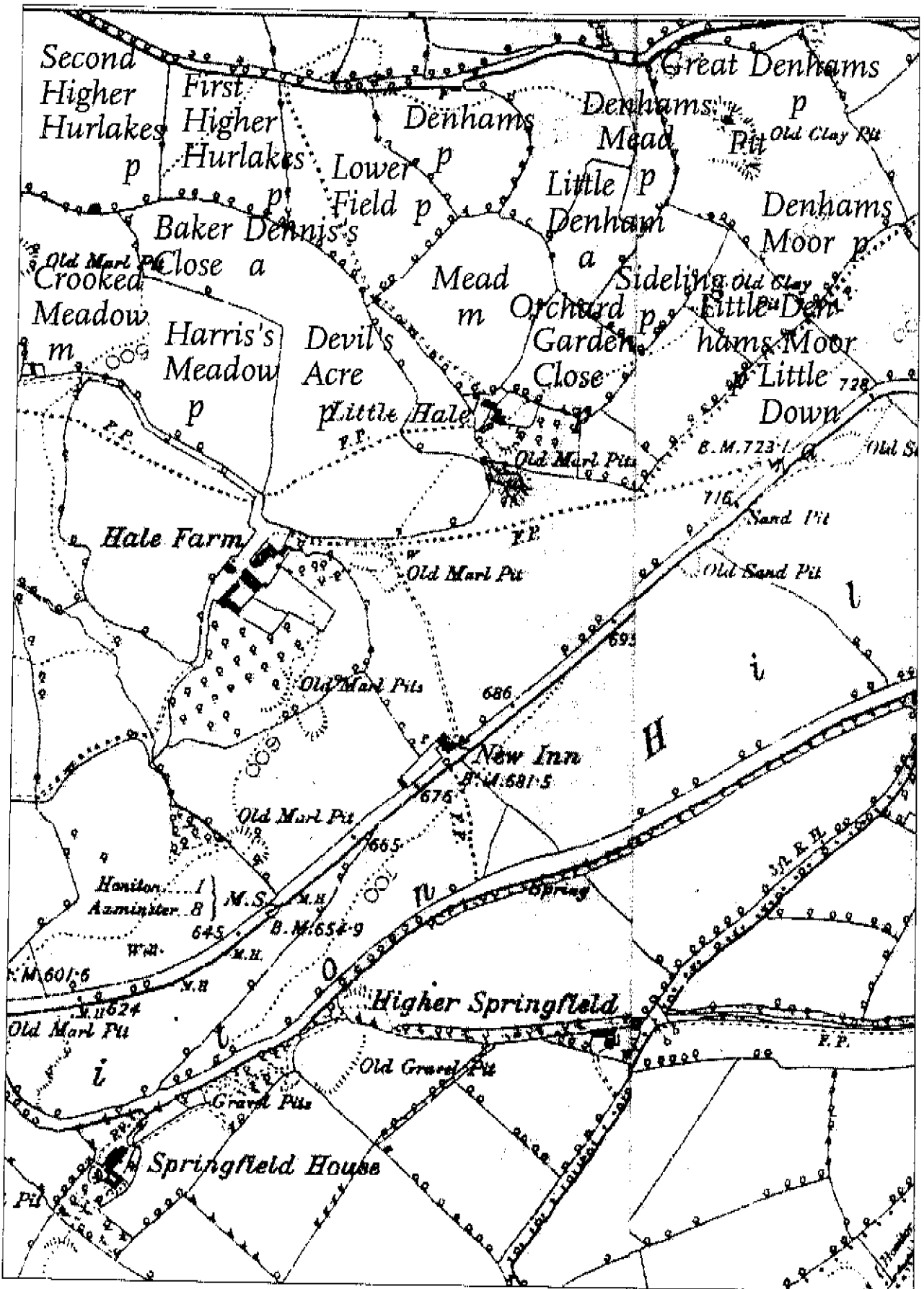
1817: Yarcombe Enclosure Map (Knighthayne Bottom)



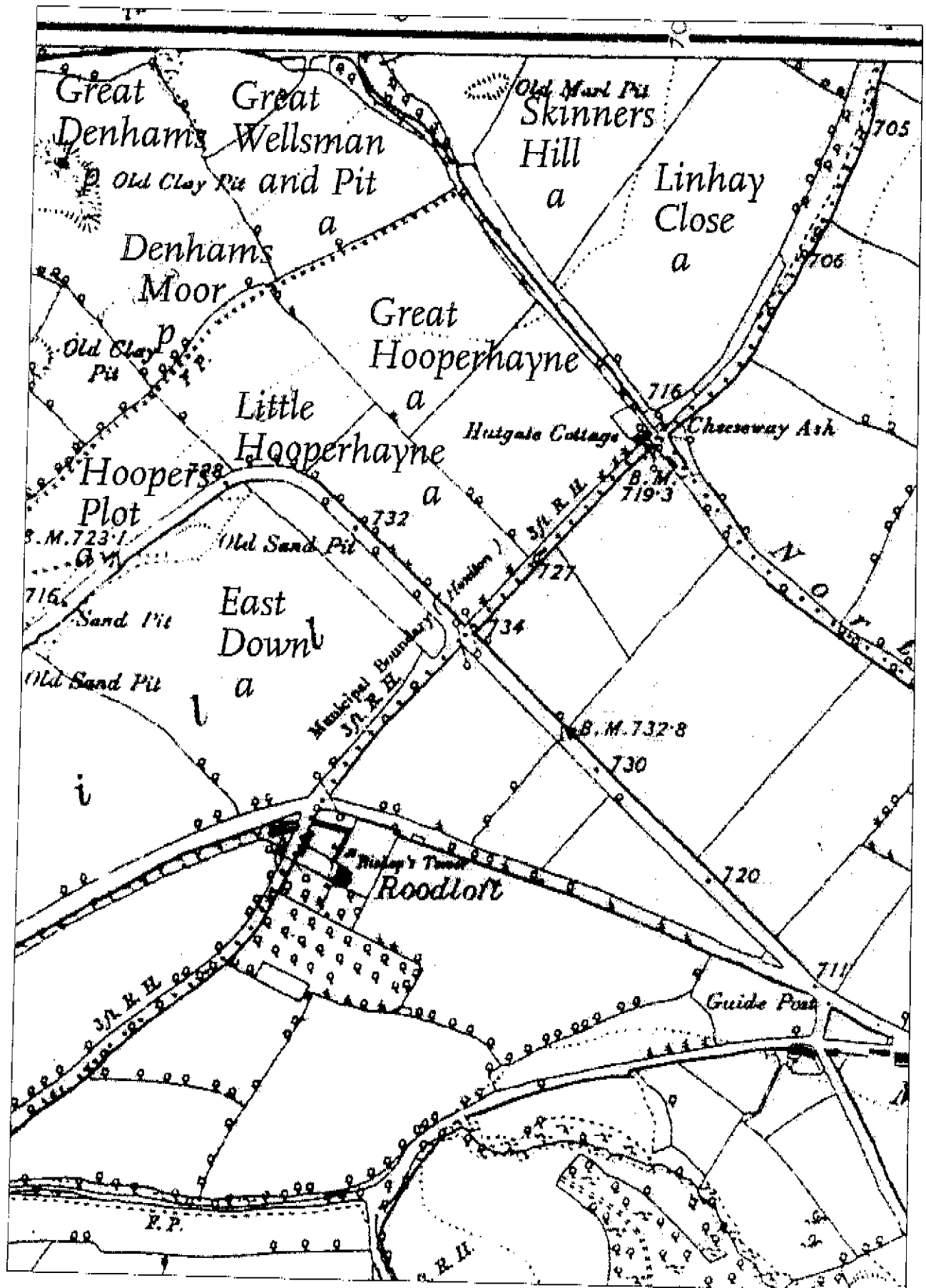
1817: Yarcombe Enclosure Map (Marsh)



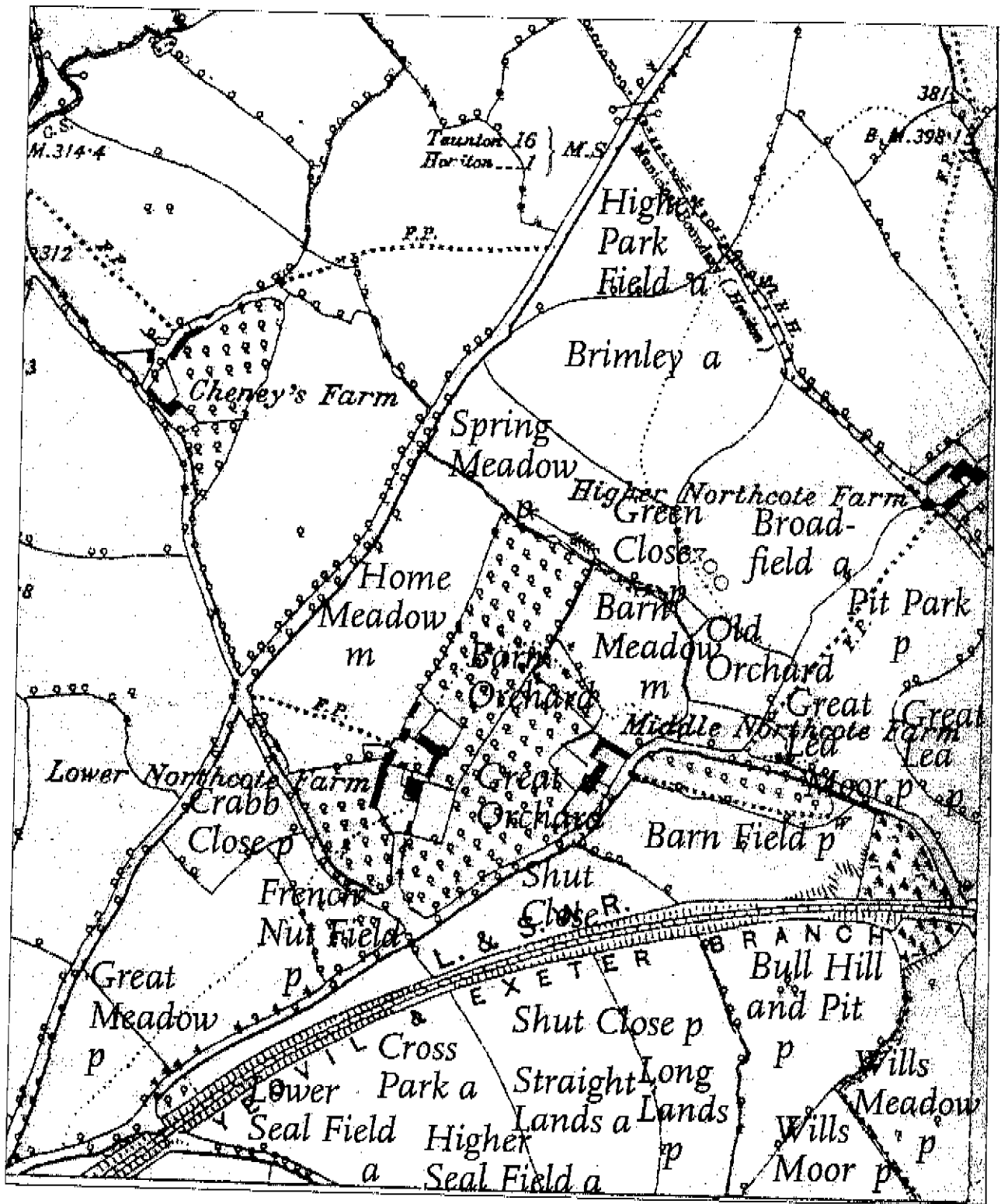
c. 1840 Fieldname evidence from tithe and enclosure maps



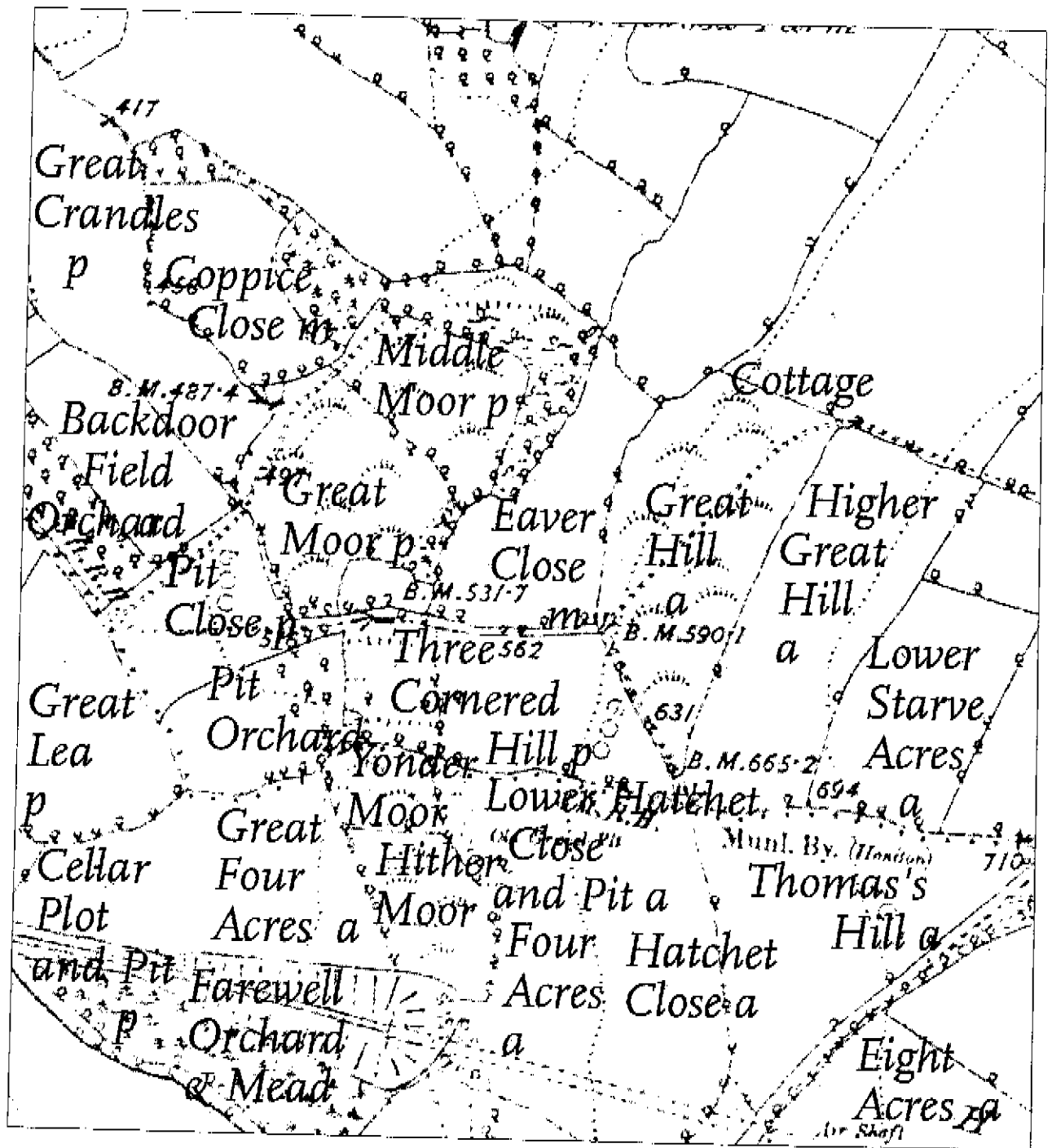
c. 1840 Fieldname evidence from tithe and enclosure maps



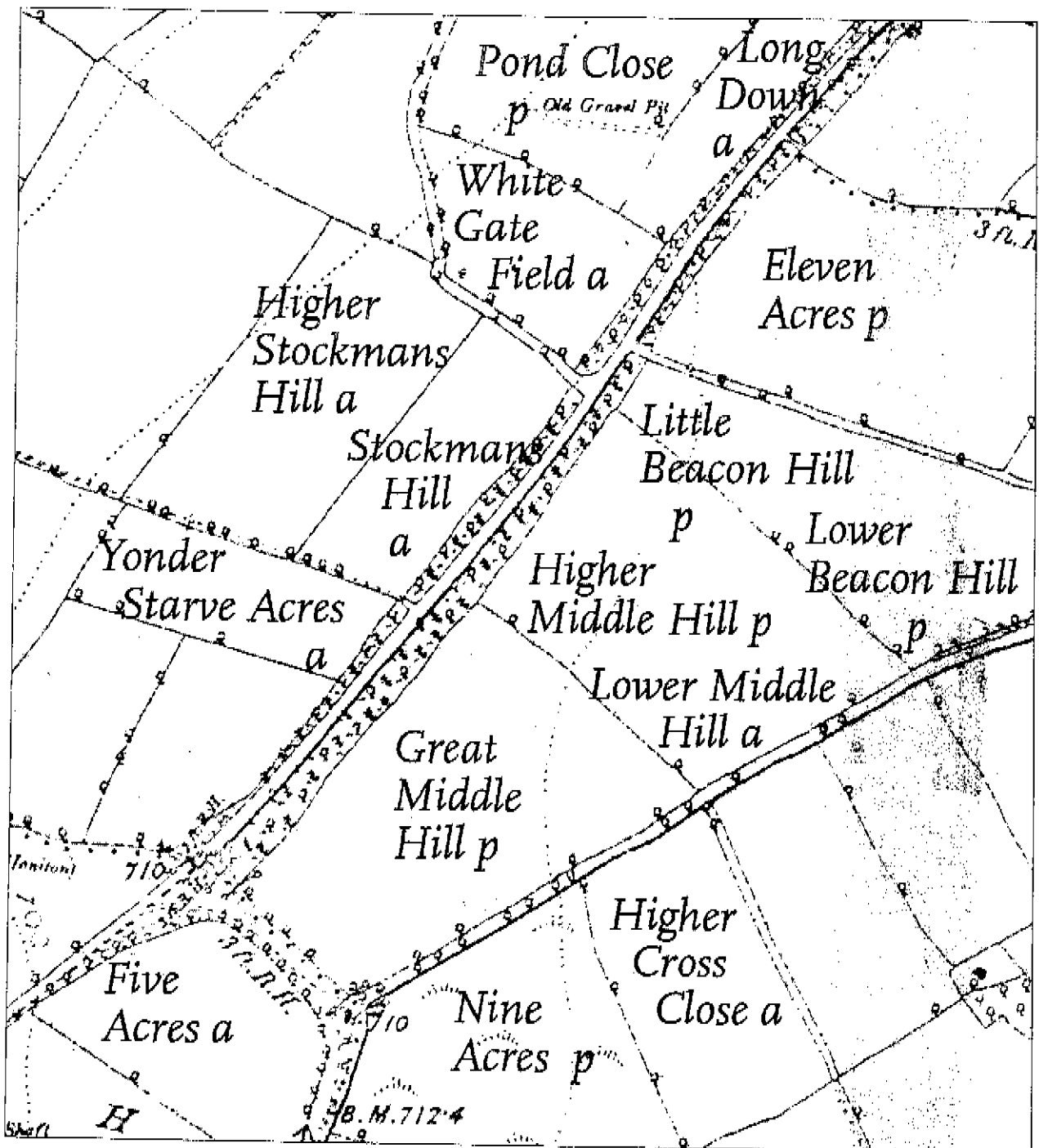
c. 1840 Fieldname evidence from tithe and enclosure maps



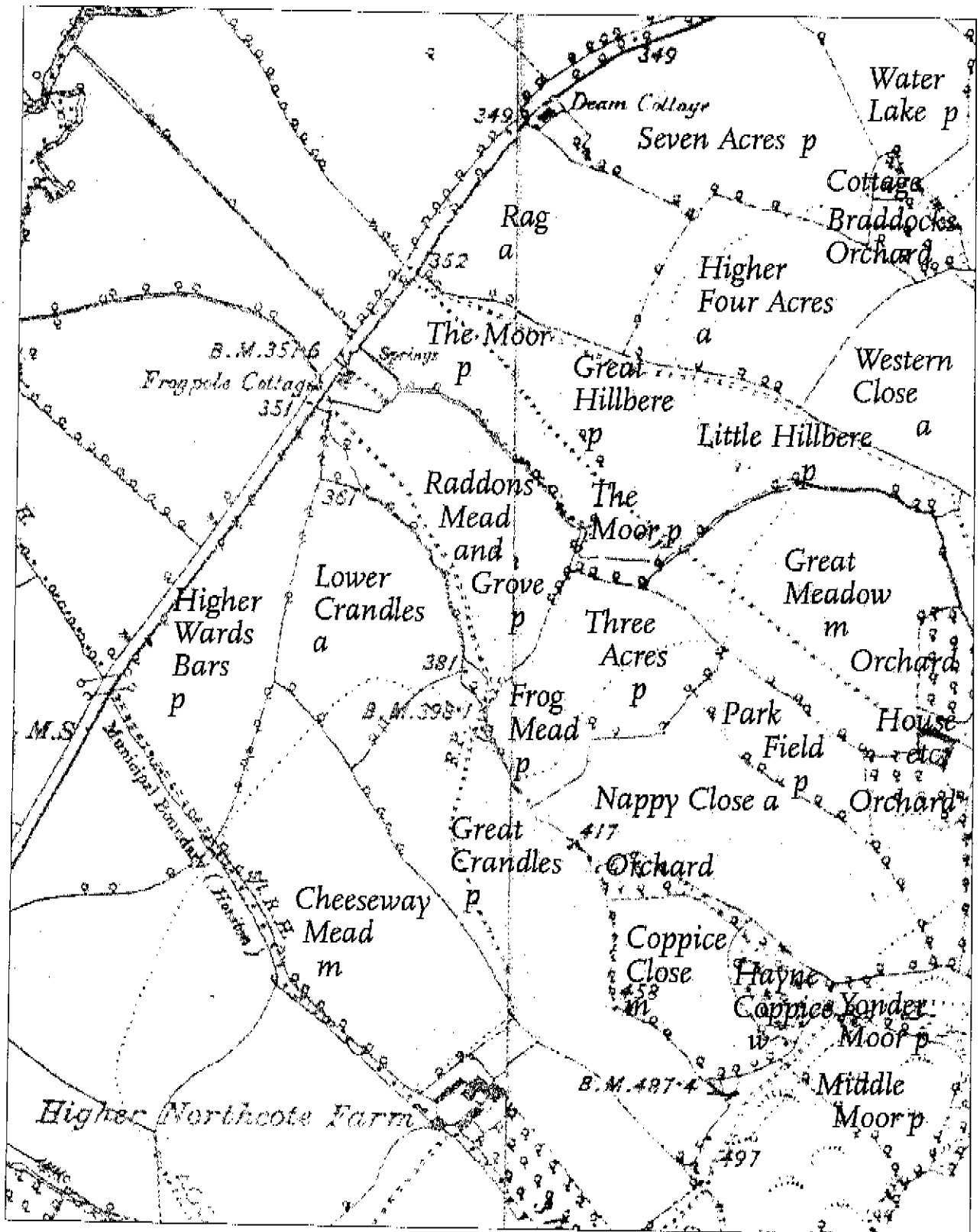
c. 1840 Fieldname evidence from tithe and enclosure maps



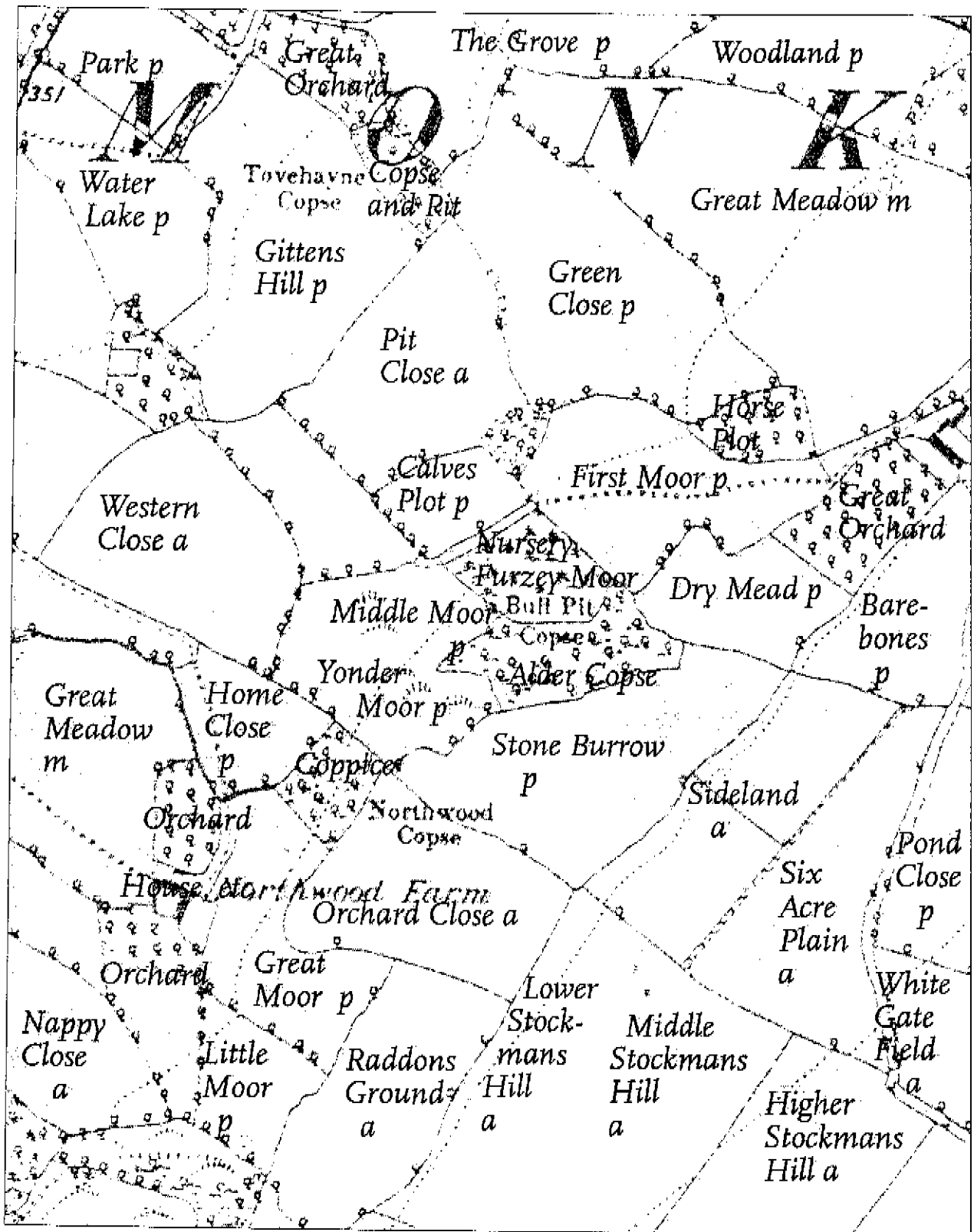
c. 1840 Fieldname evidence from tithe and enclosure maps



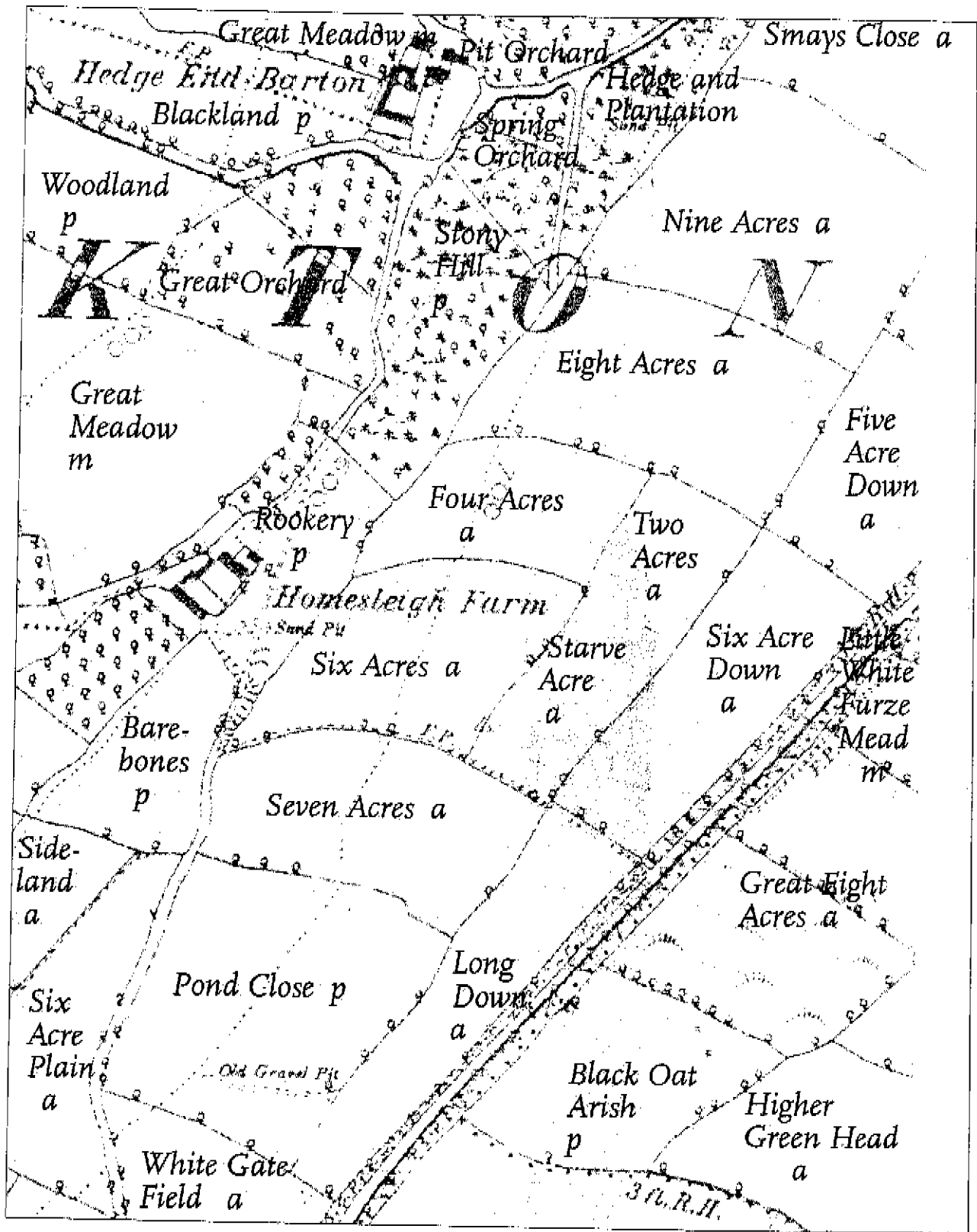
c. 1840 Fieldname evidence from tithe and enclosure maps



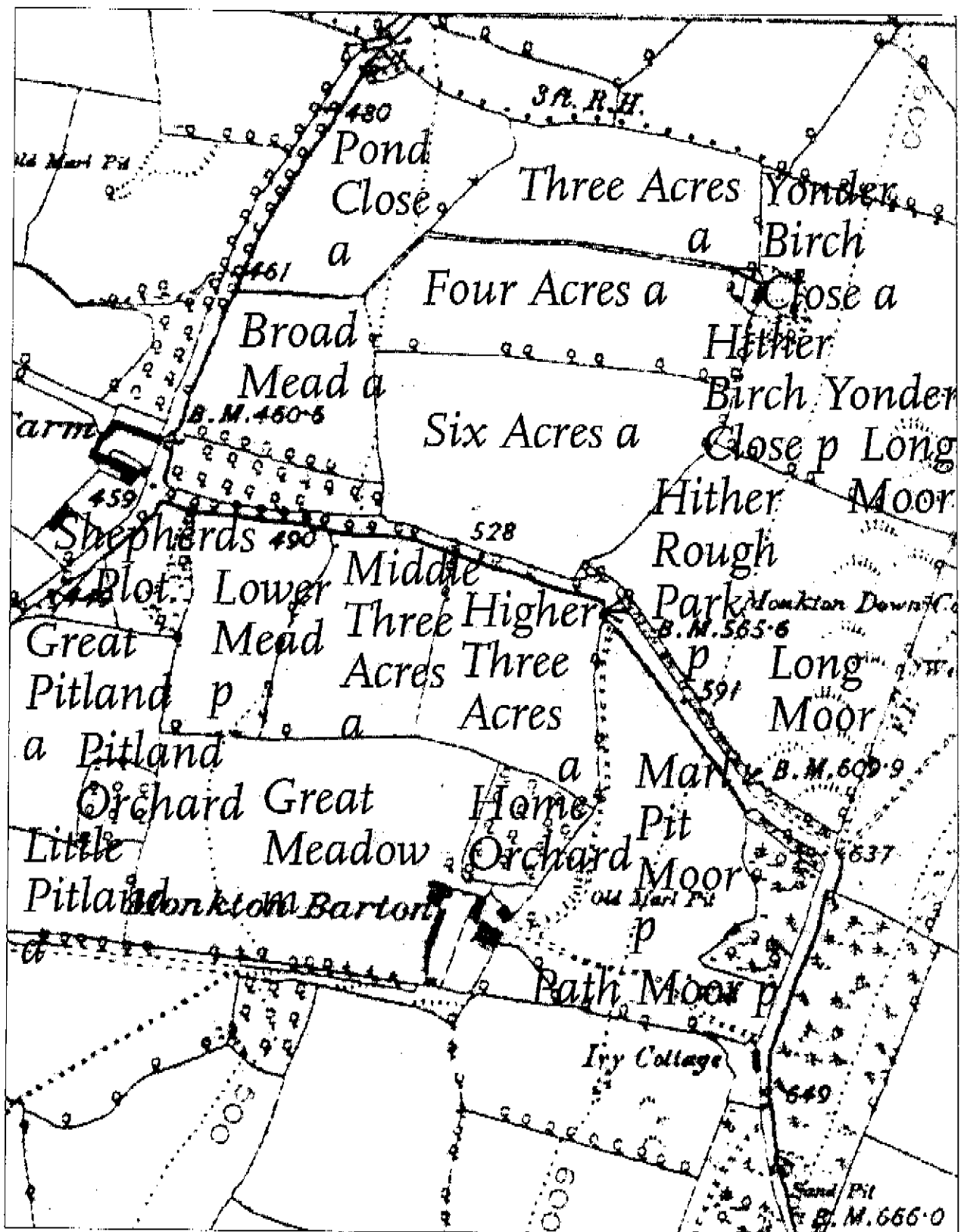
c. 1840 Fieldname evidence from tithe and enclosure maps



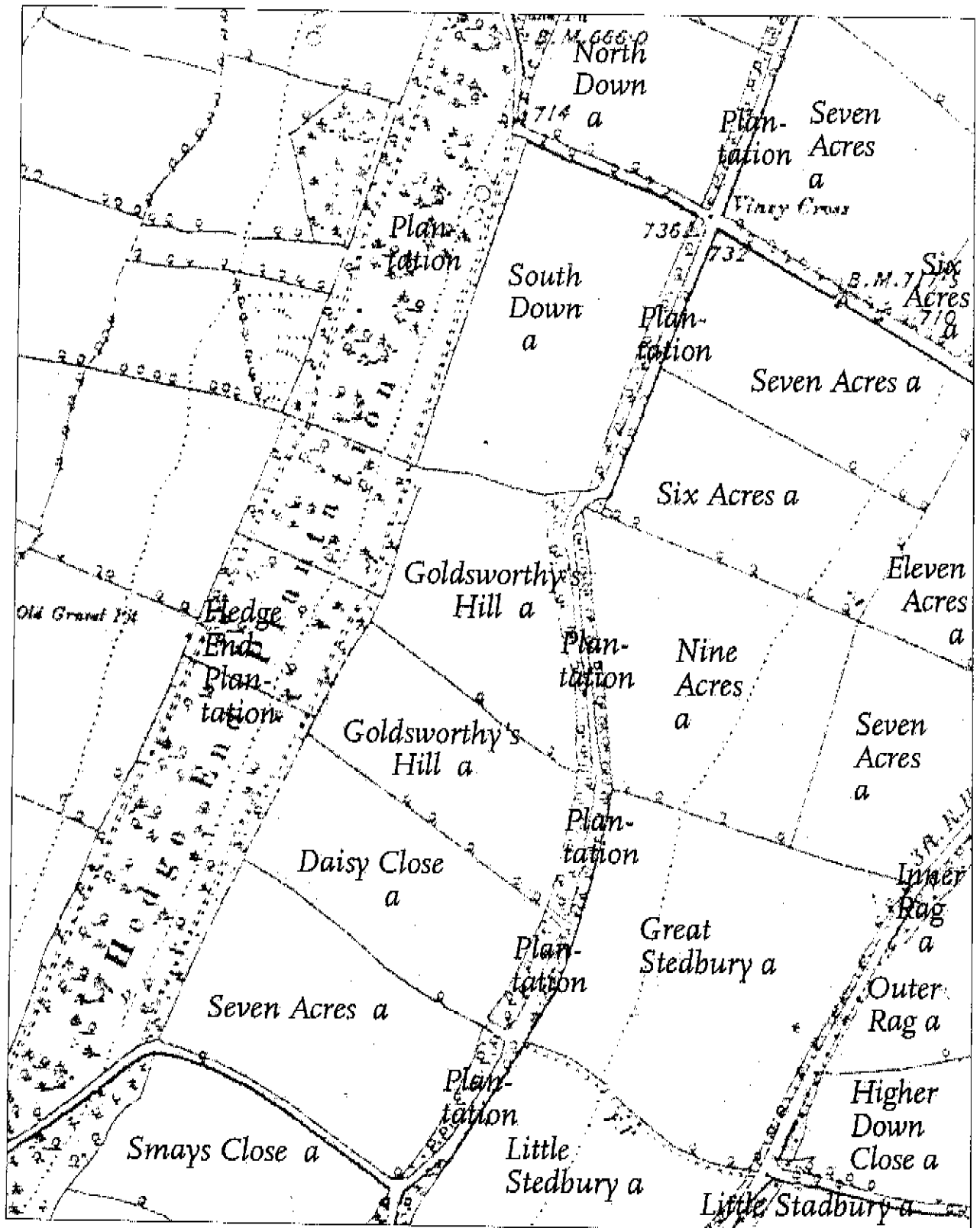
c. 1840 Fieldname evidence from tithe and enclosure maps



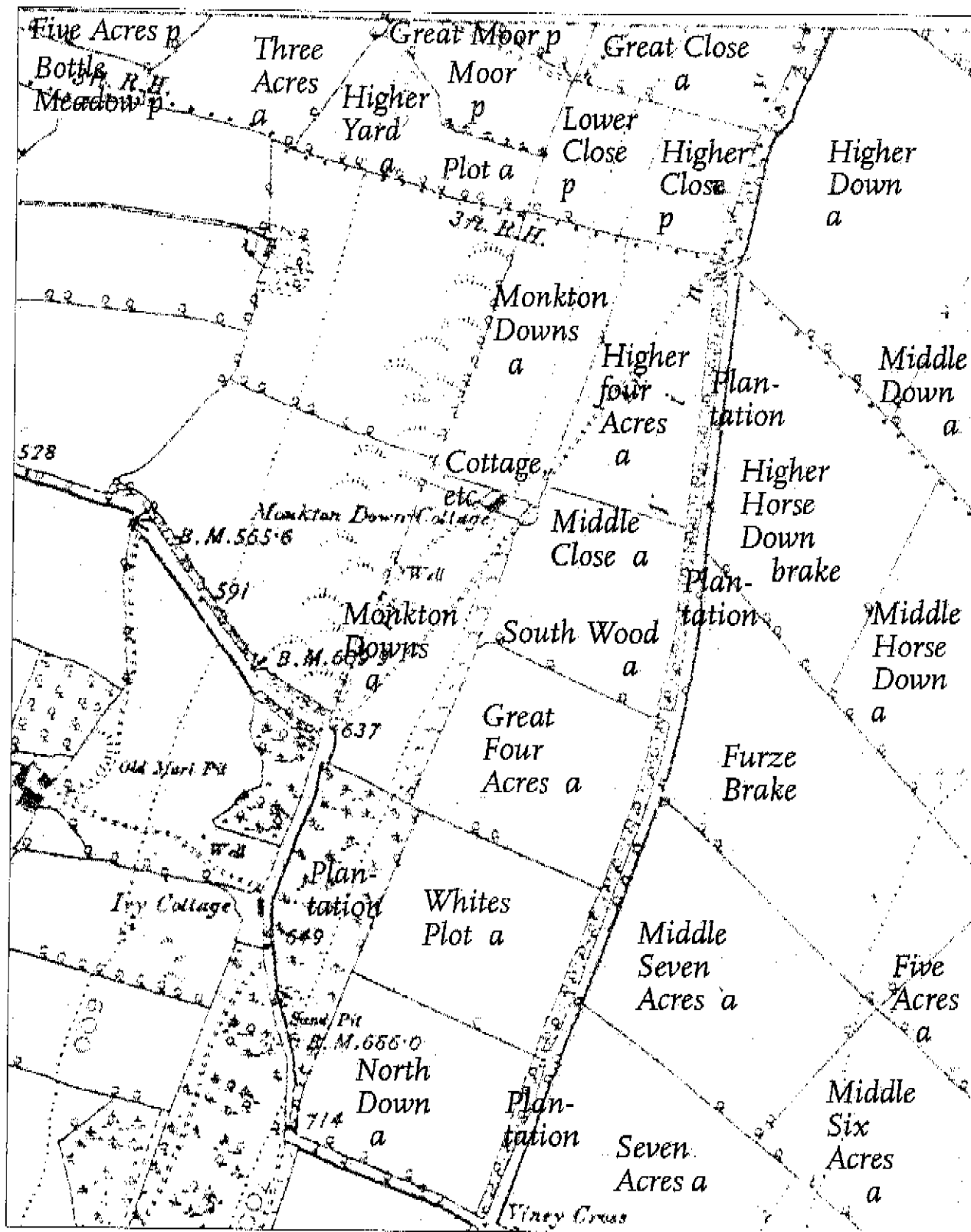
c. 1840 Fieldname evidence from tithe and enclosure maps



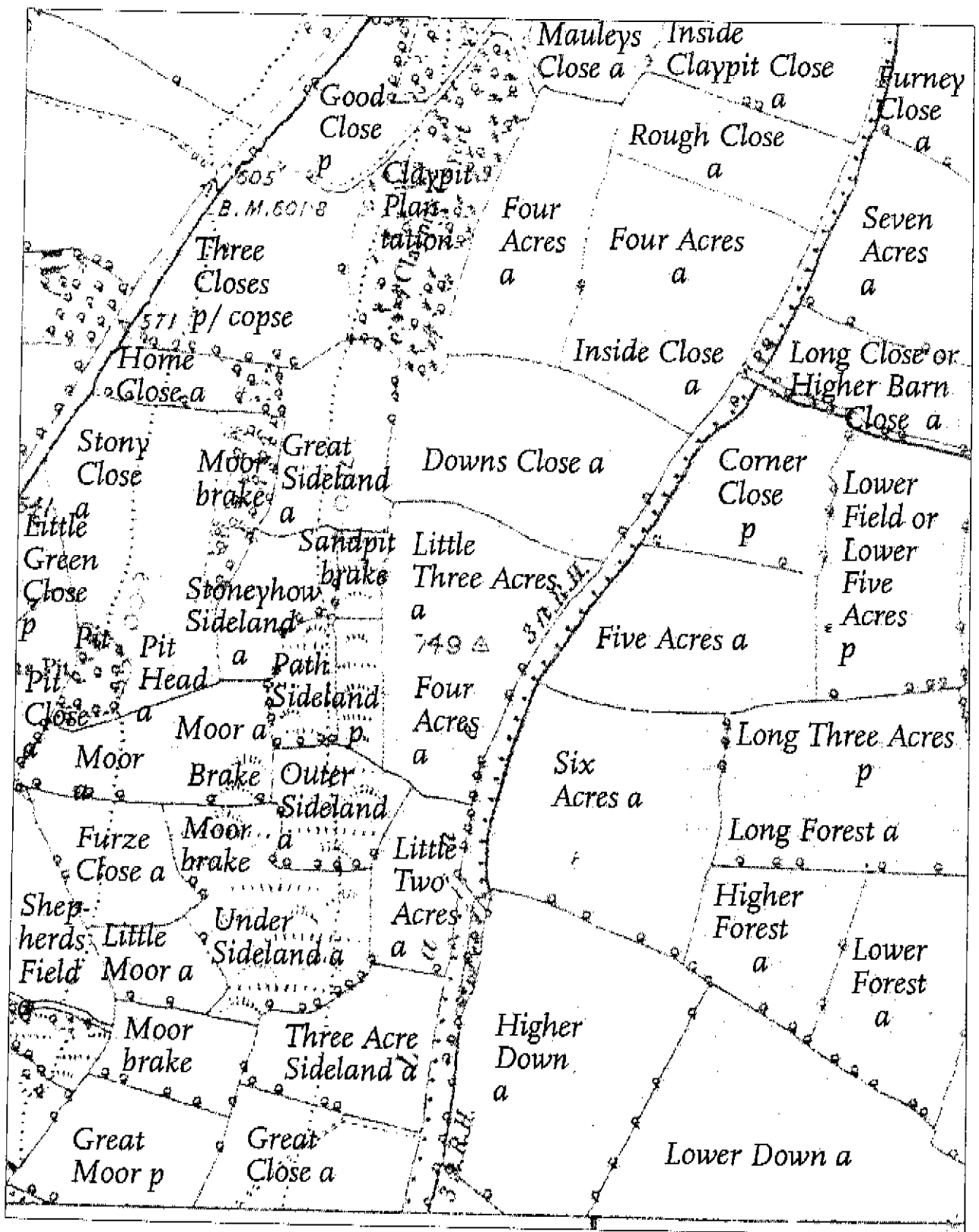
c. 1840 Fieldname evidence from tithe and enclosure maps



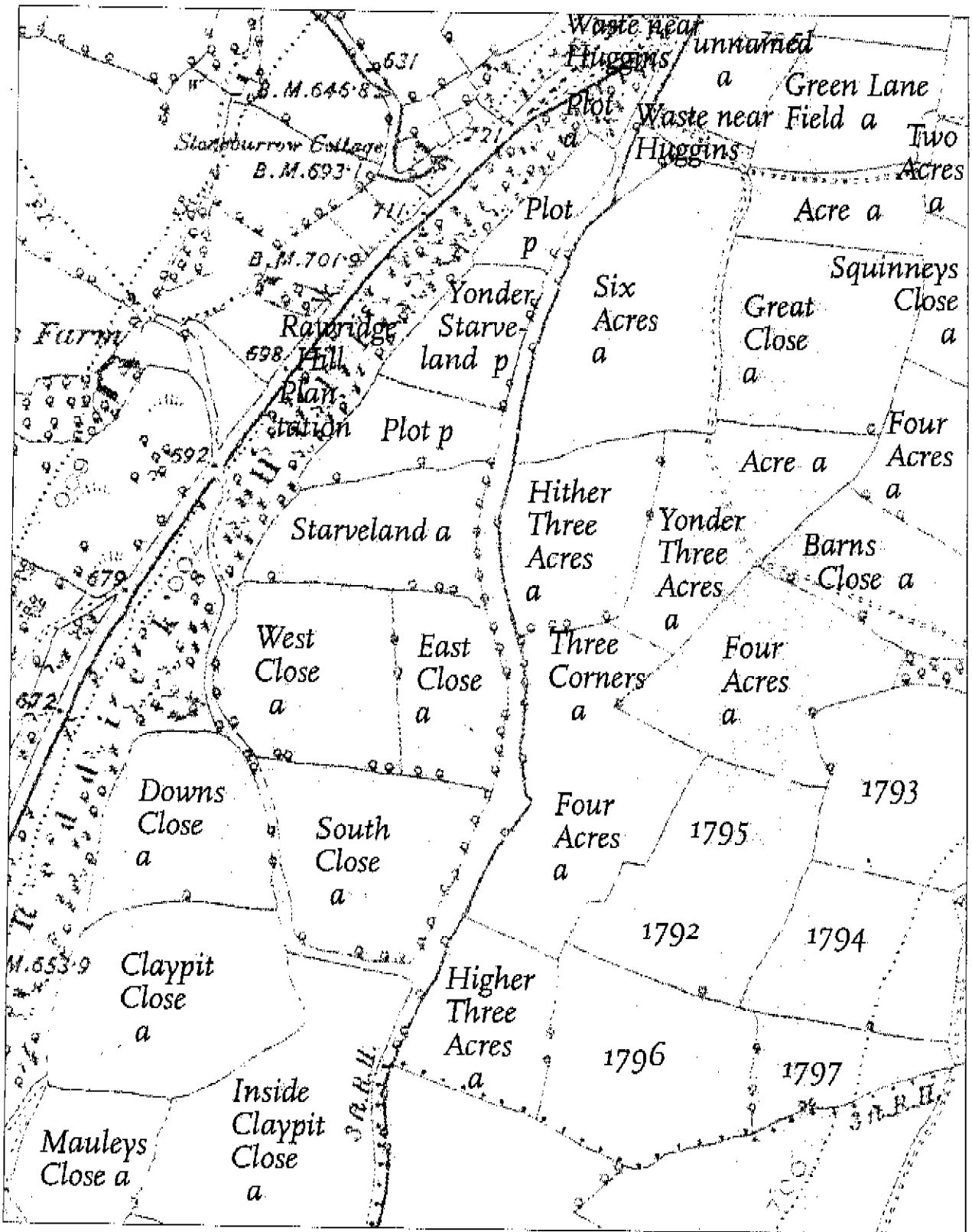
c. 1840 Fieldname evidence from tithe and enclosure maps



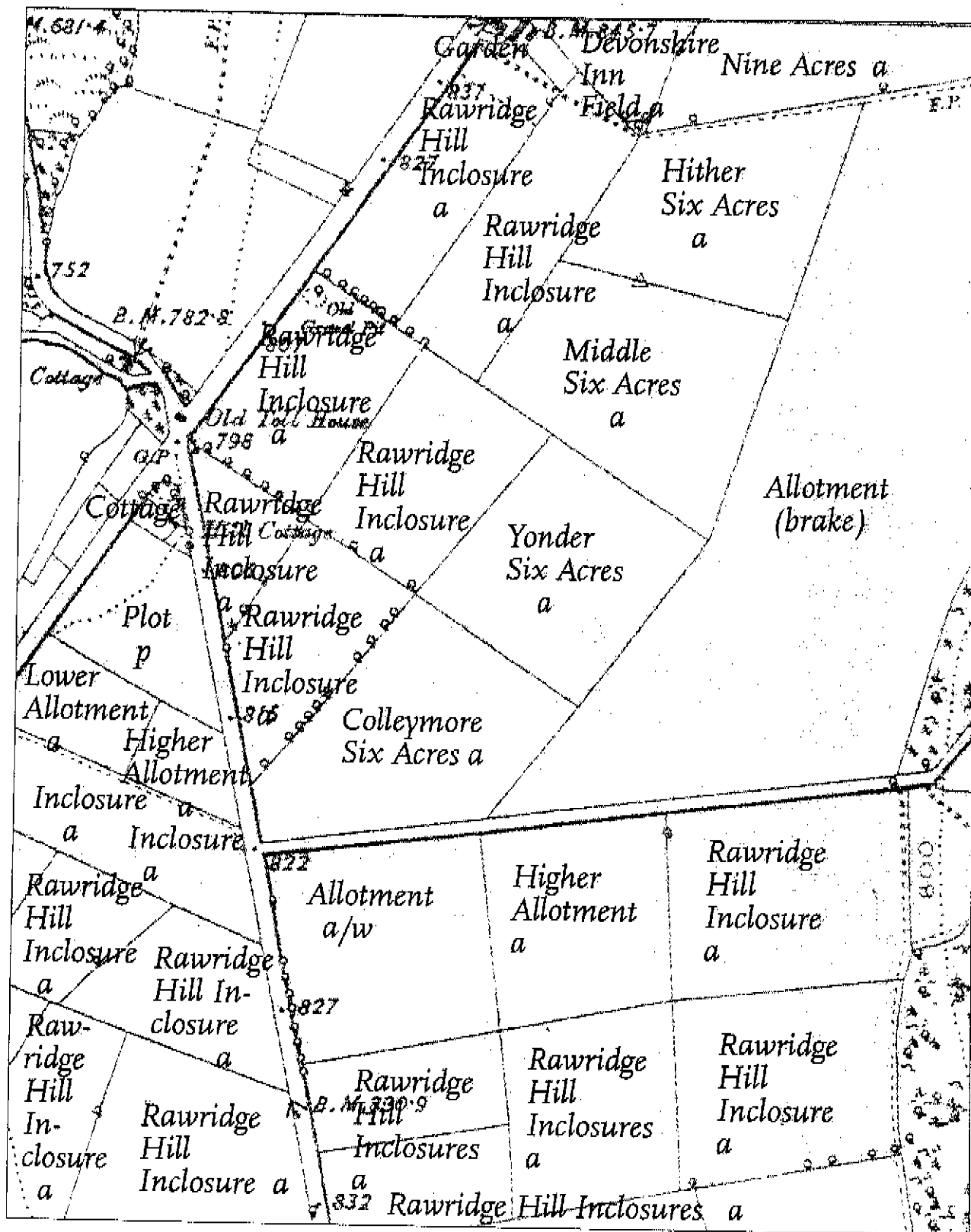
c. 1840 Fieldname evidence from tithe and enclosure maps



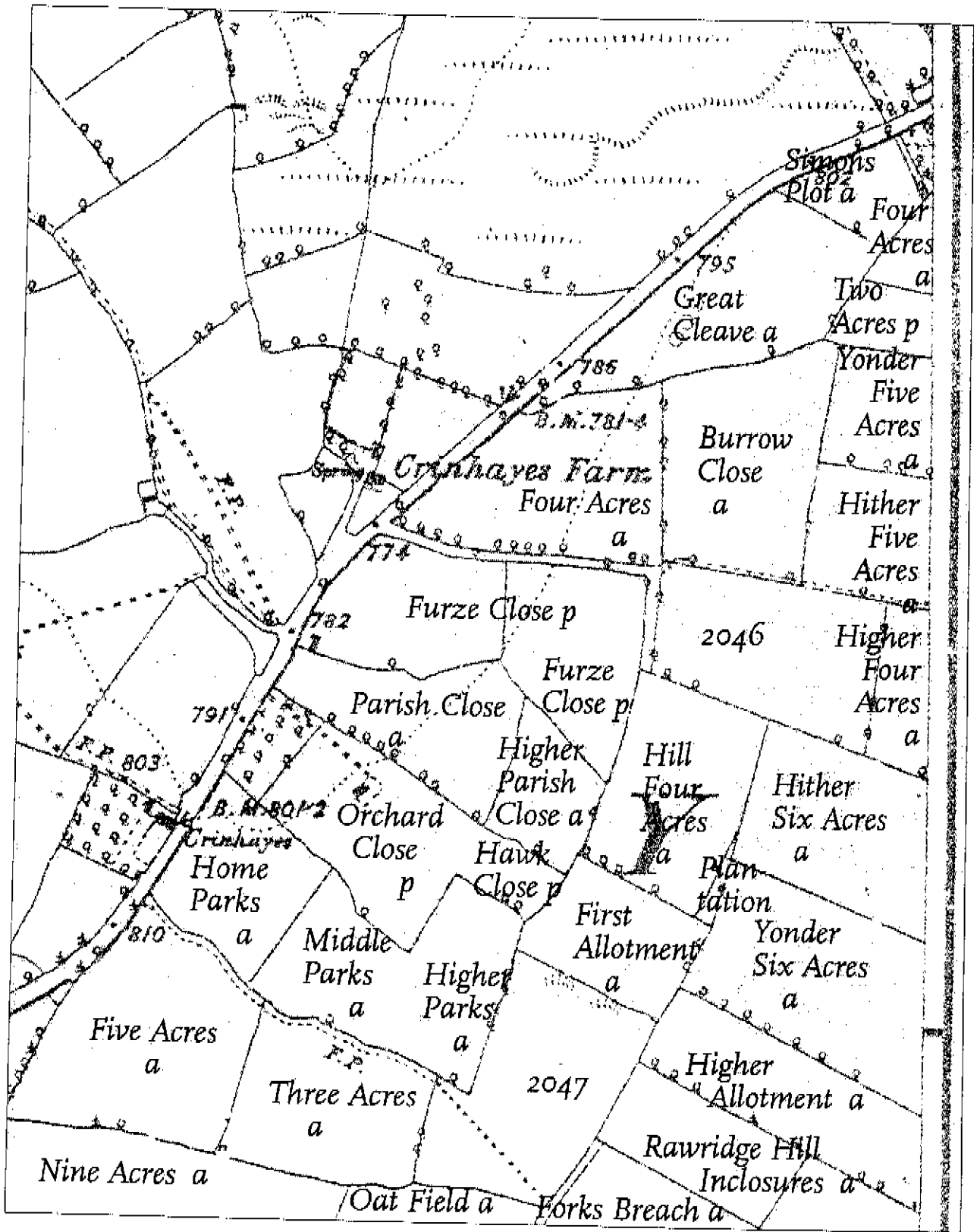
c. 1840 Fieldname evidence from tithe and enclosure maps



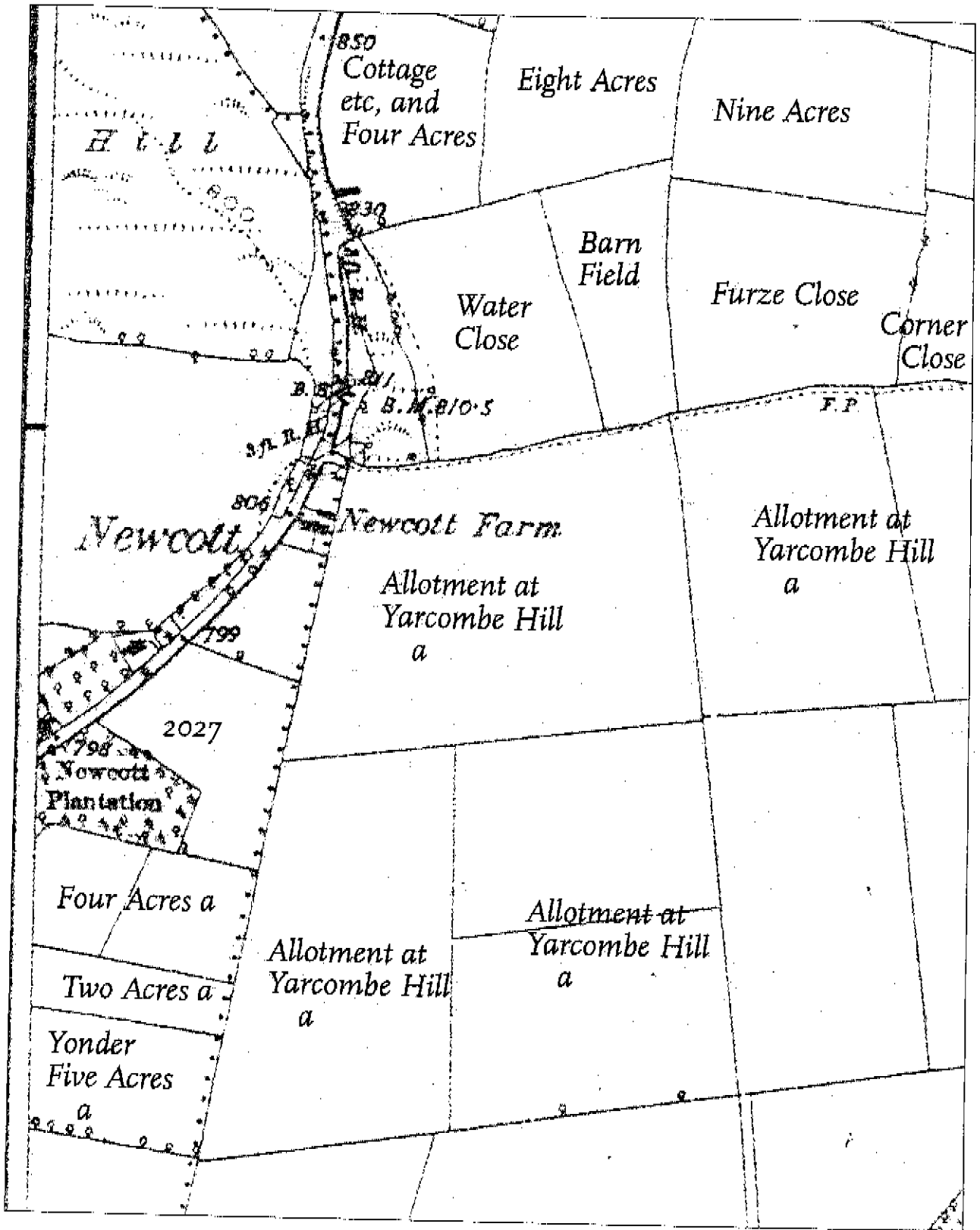
c. 1840 Fieldname evidence from tithe and enclosure maps



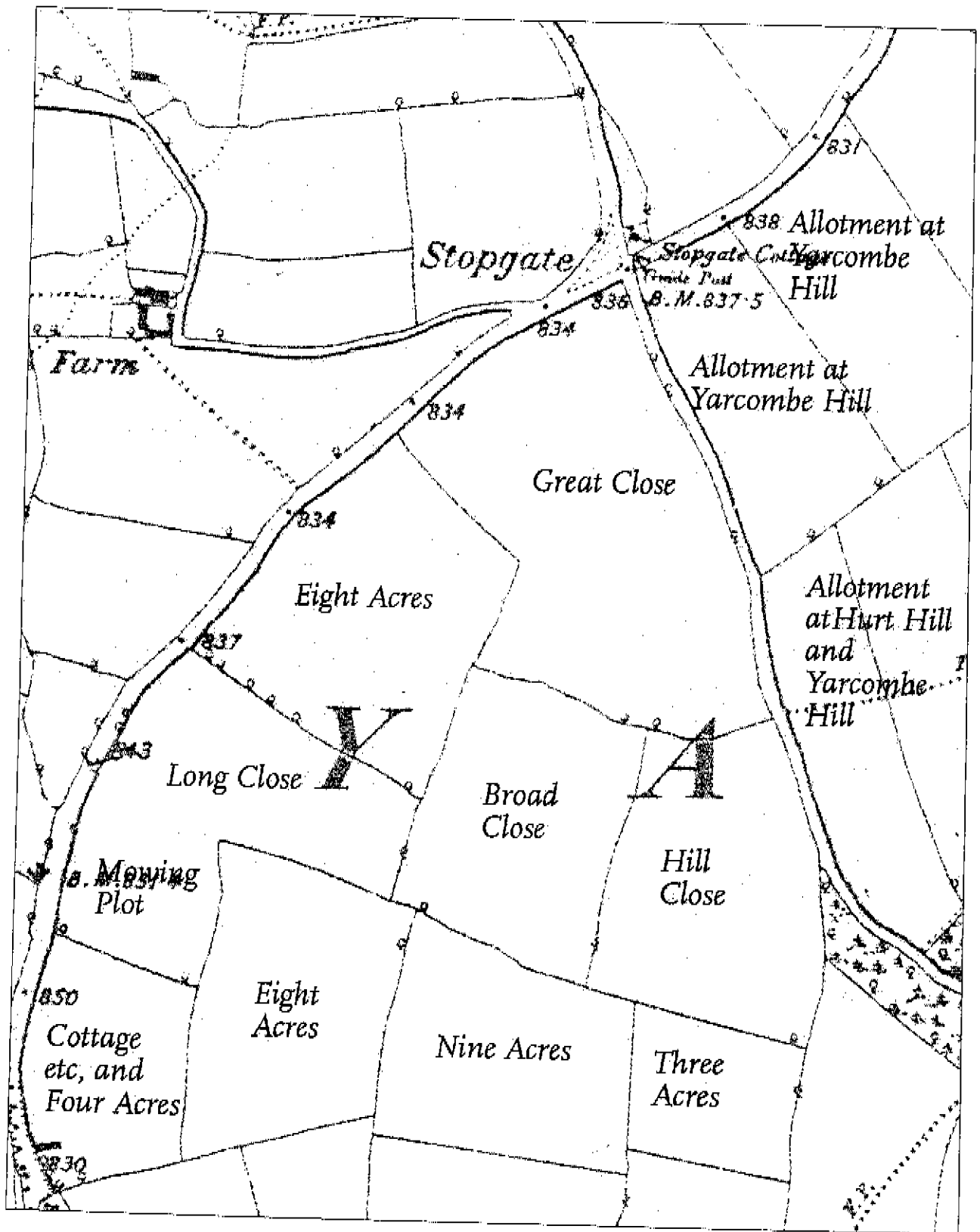
c. 1840 Fieldname evidence from tithe and enclosure maps



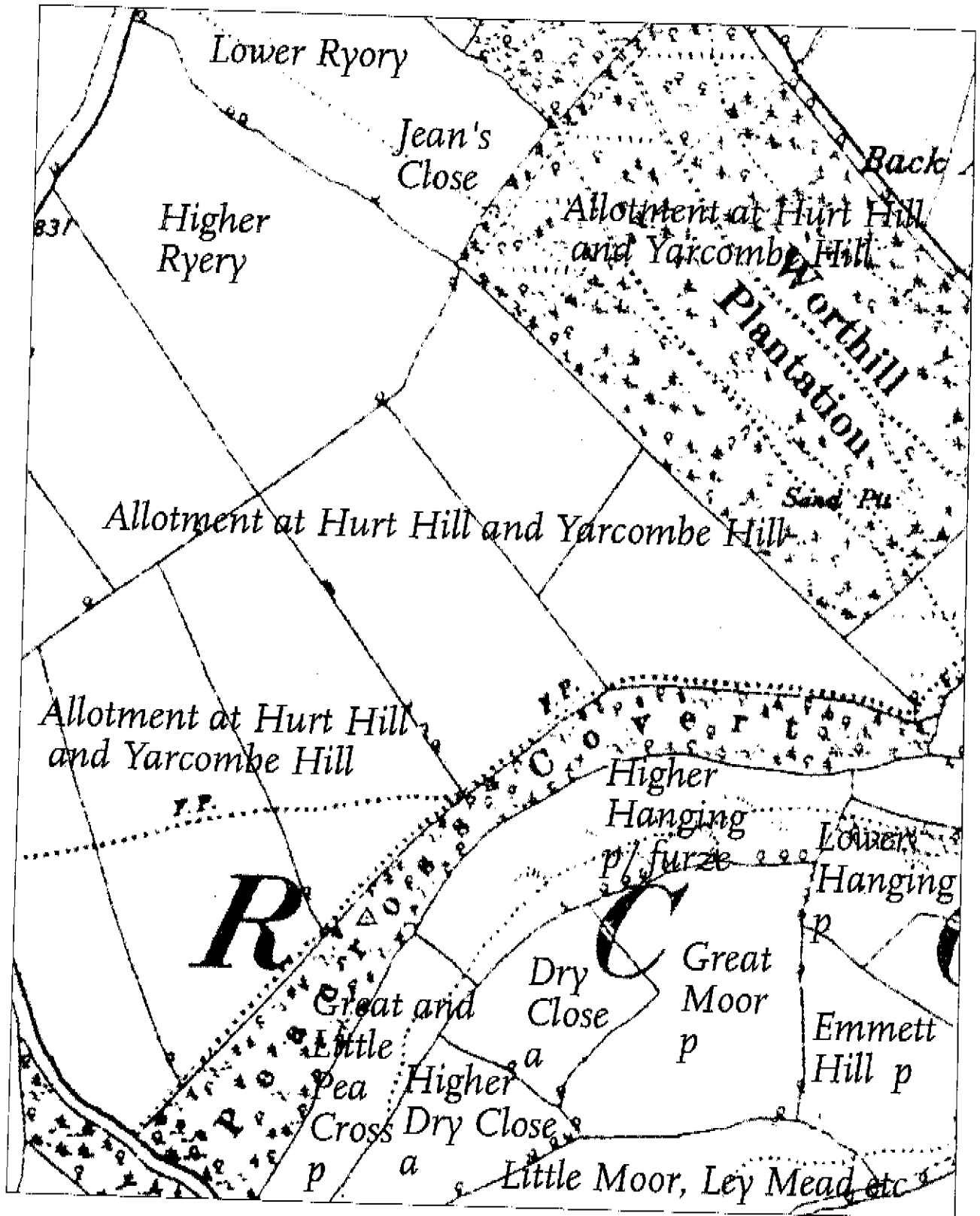
c. 1840 Fieldname evidence from tithe and enclosure maps



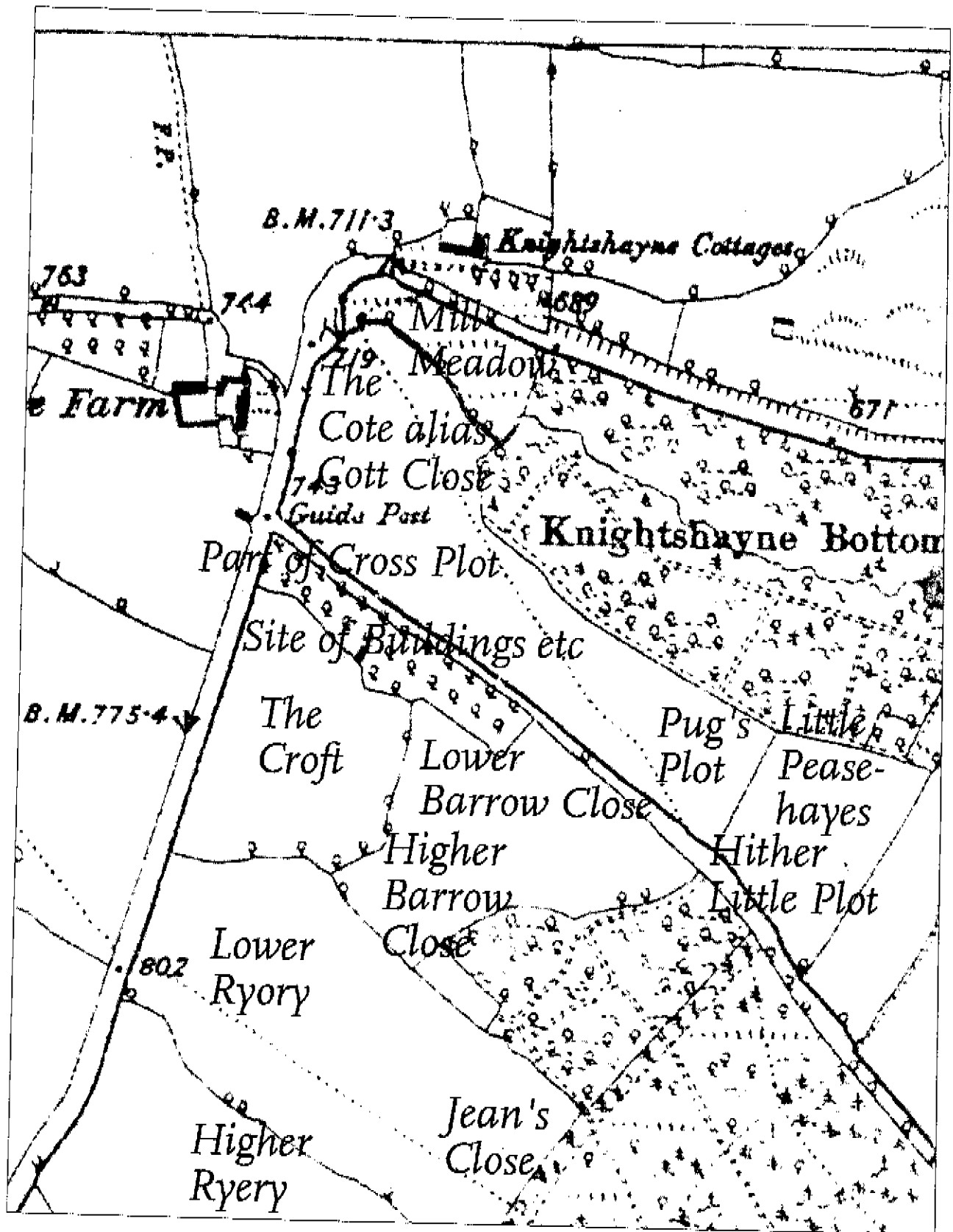
c. 1840 Fieldname evidence from tithe and enclosure maps



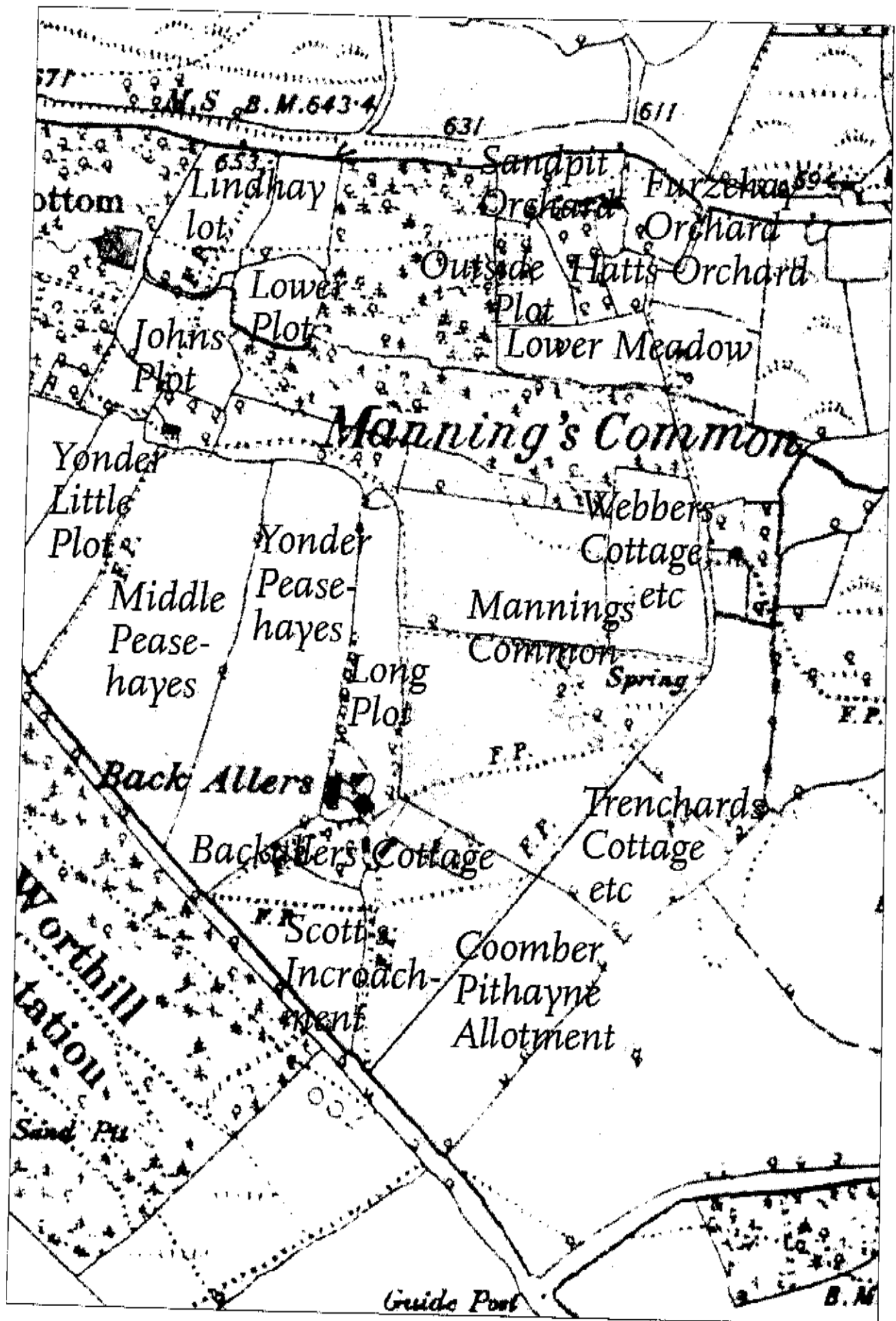
c. 1840 Fieldname evidence from tithe and enclosure maps



c. 1840 Fieldname evidence from tithe and enclosure maps



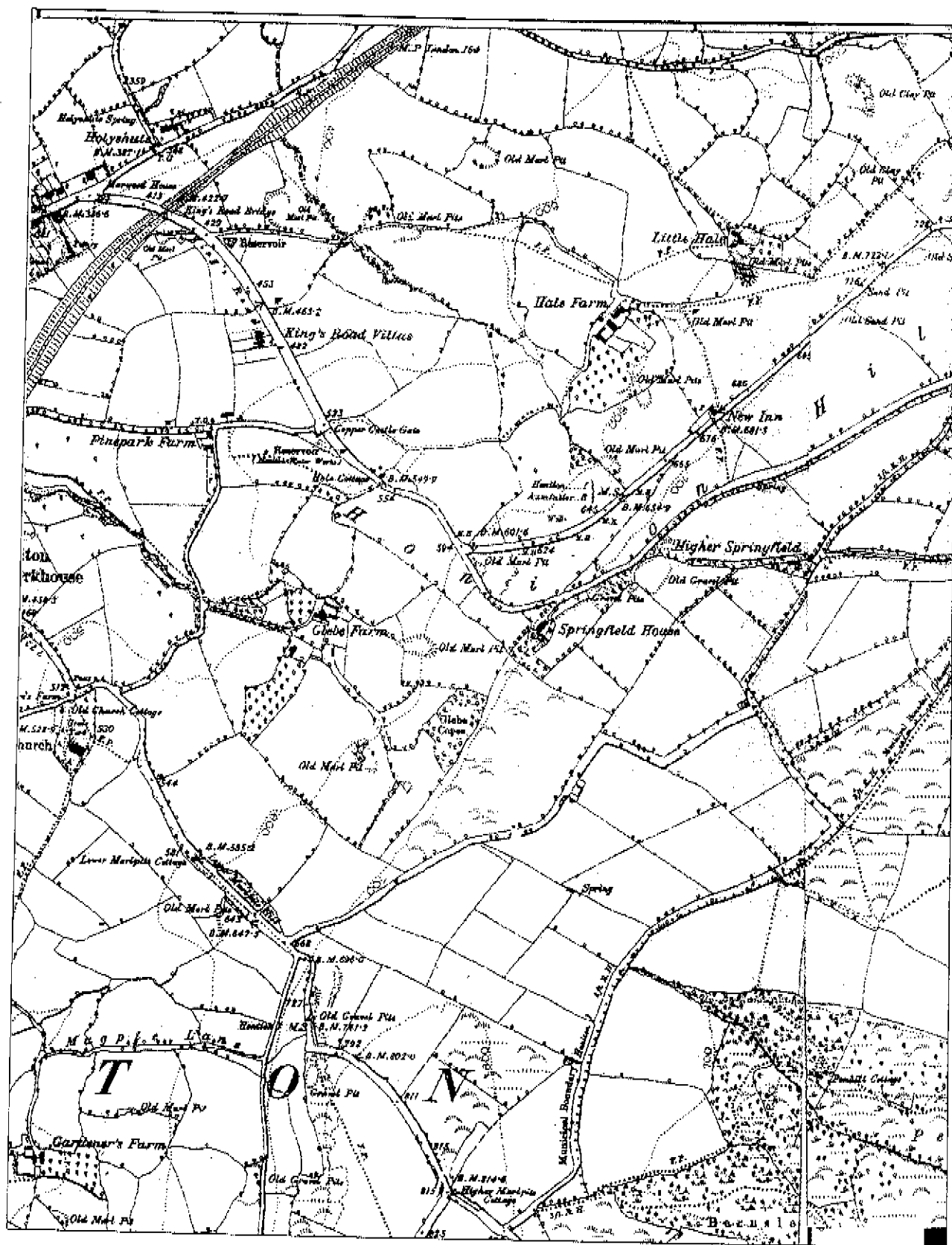
c. 1840 Fieldname evidence from tithe and enclosure maps



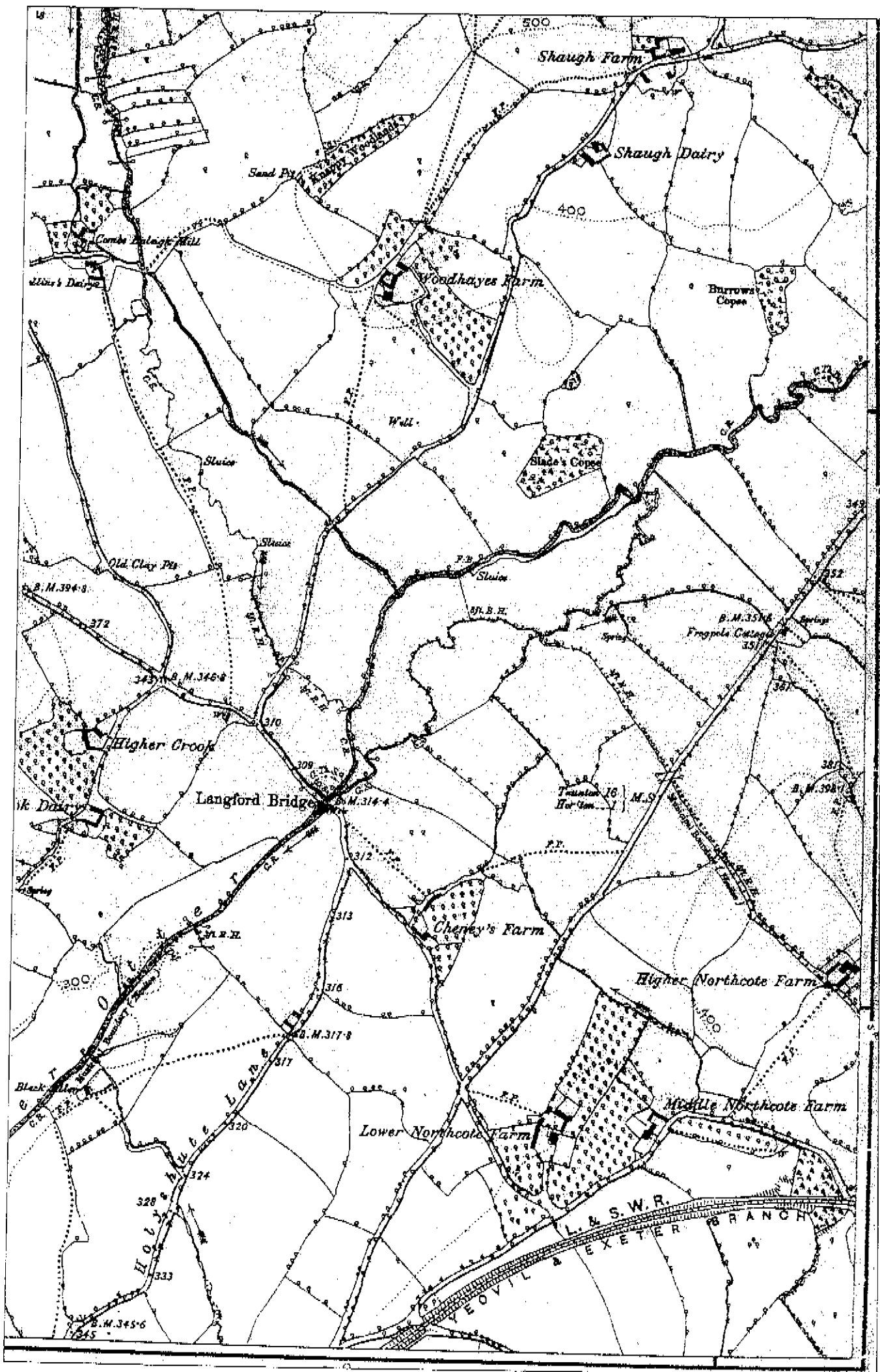
c. 1840 Fieldname evidence from tithe and enclosure maps

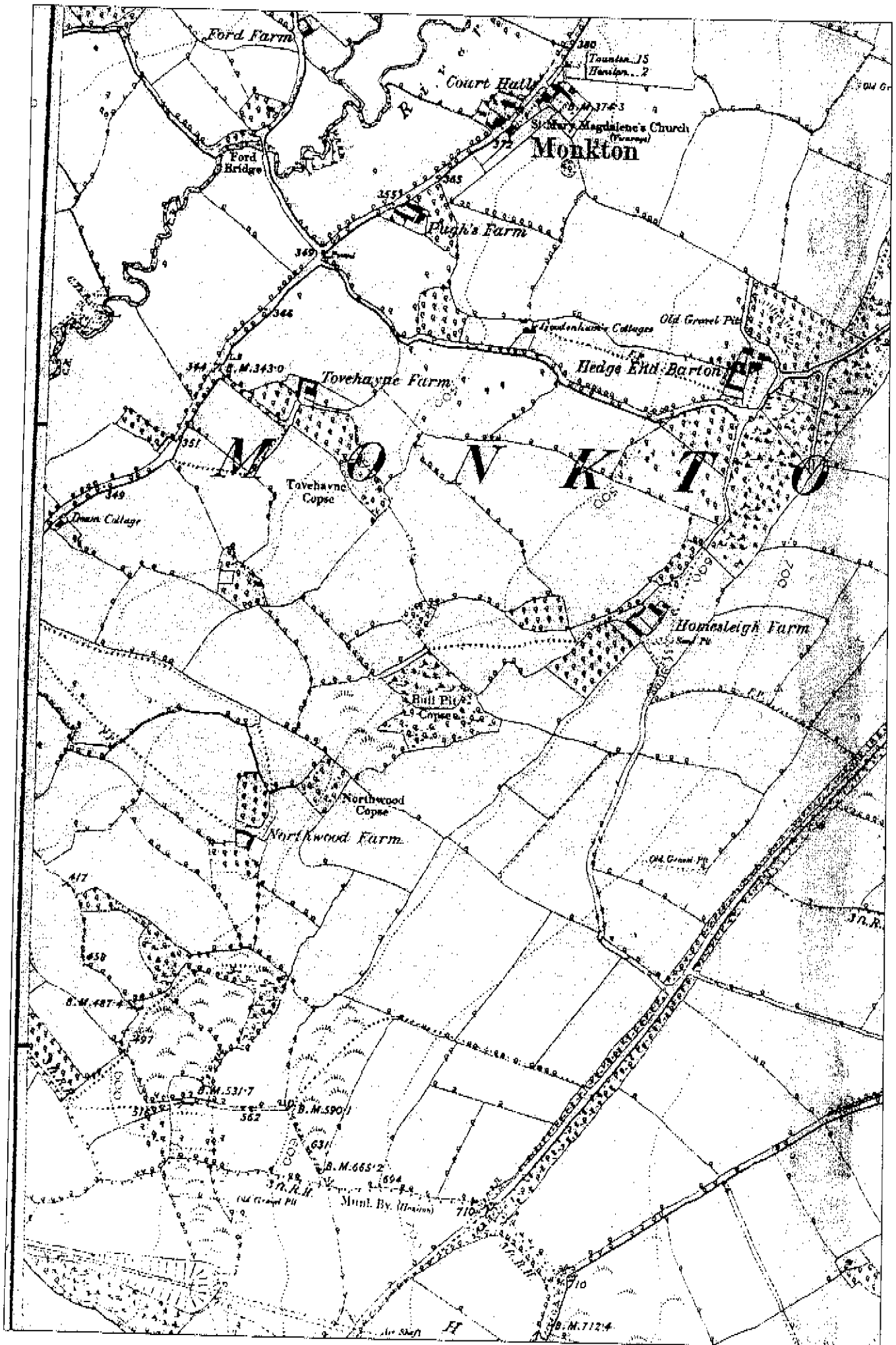


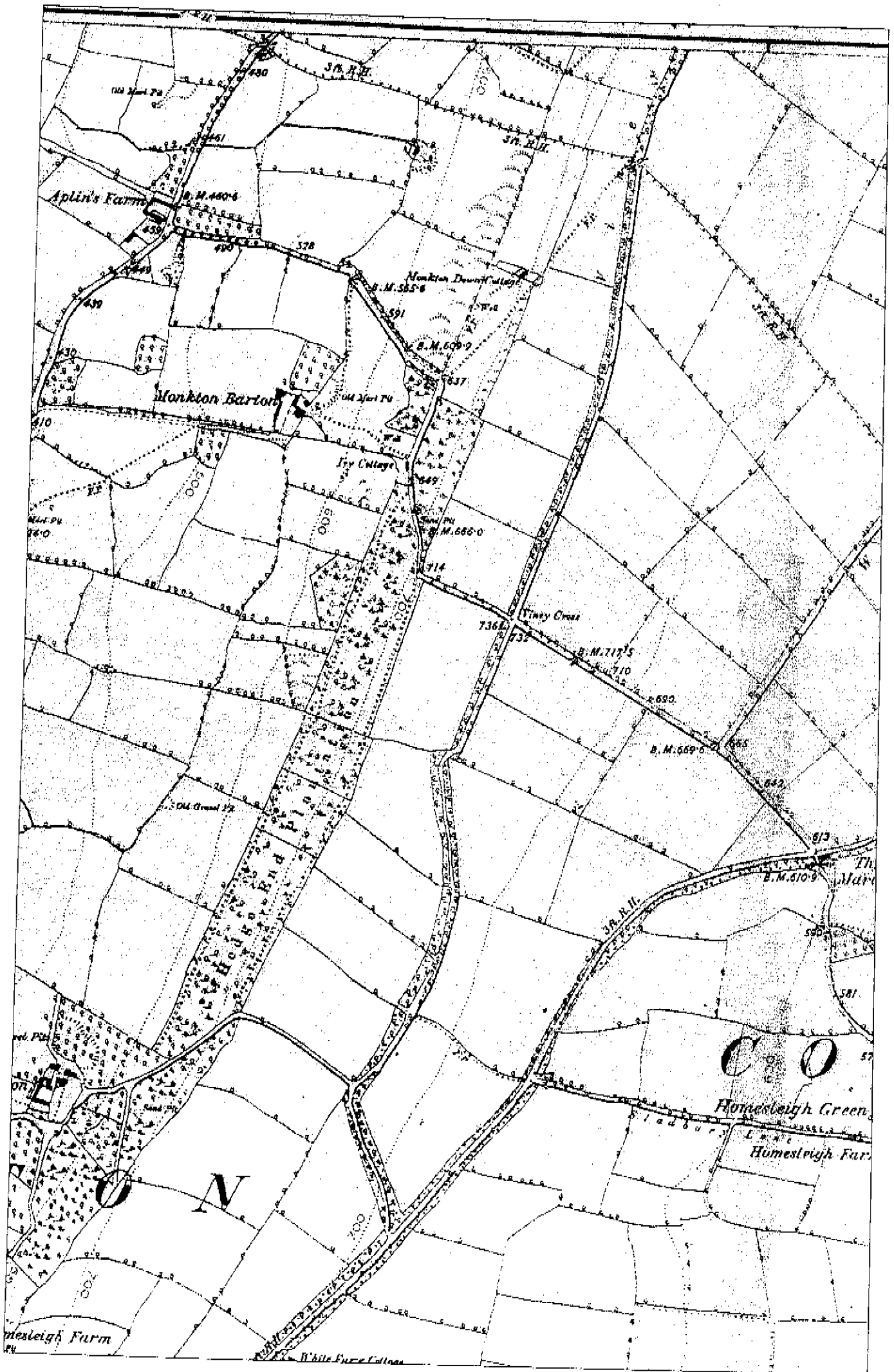
c. 1840 Fieldname evidence from tithe and enclosure maps

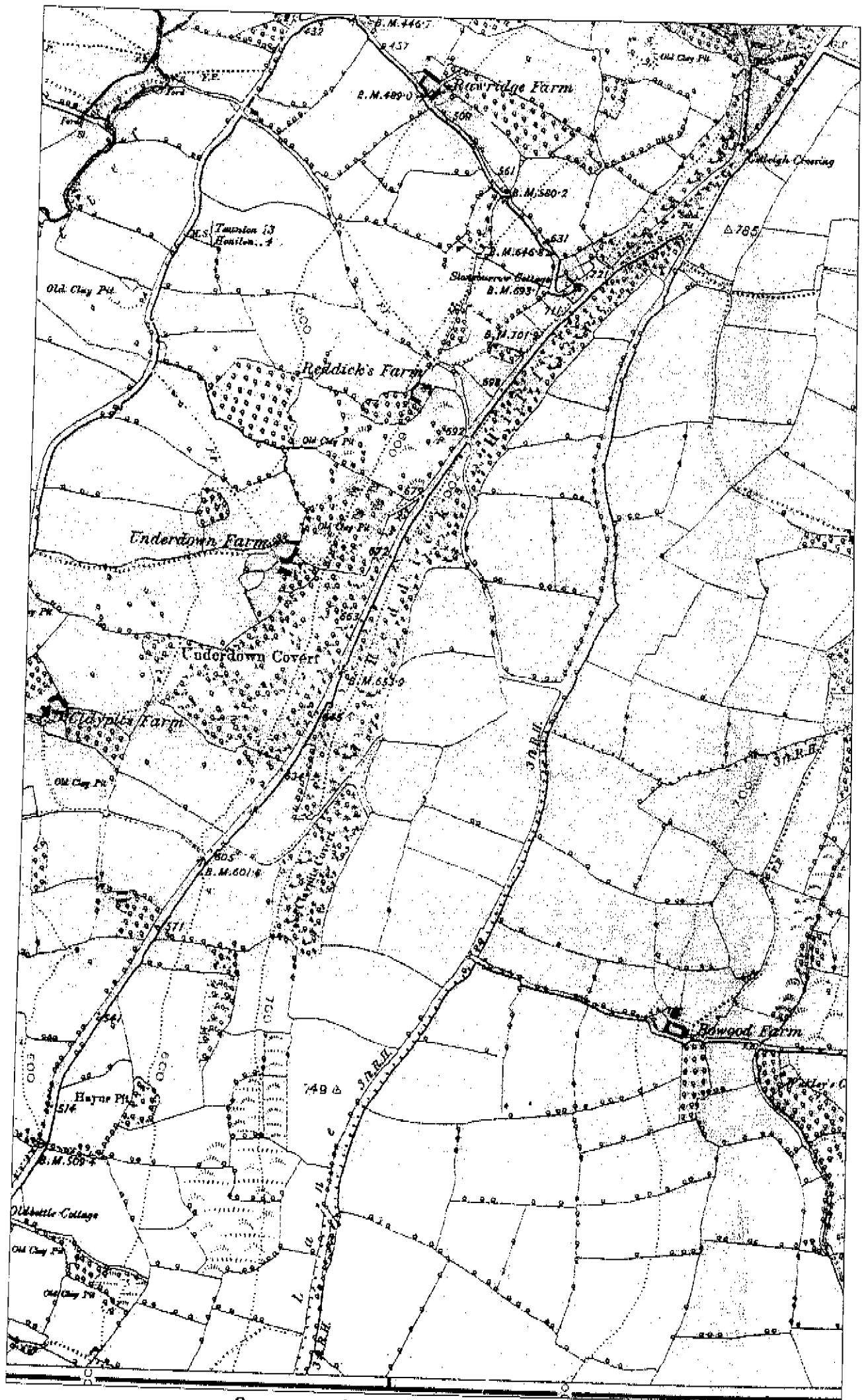


1890-1: Ordnance Survey 6-inch series

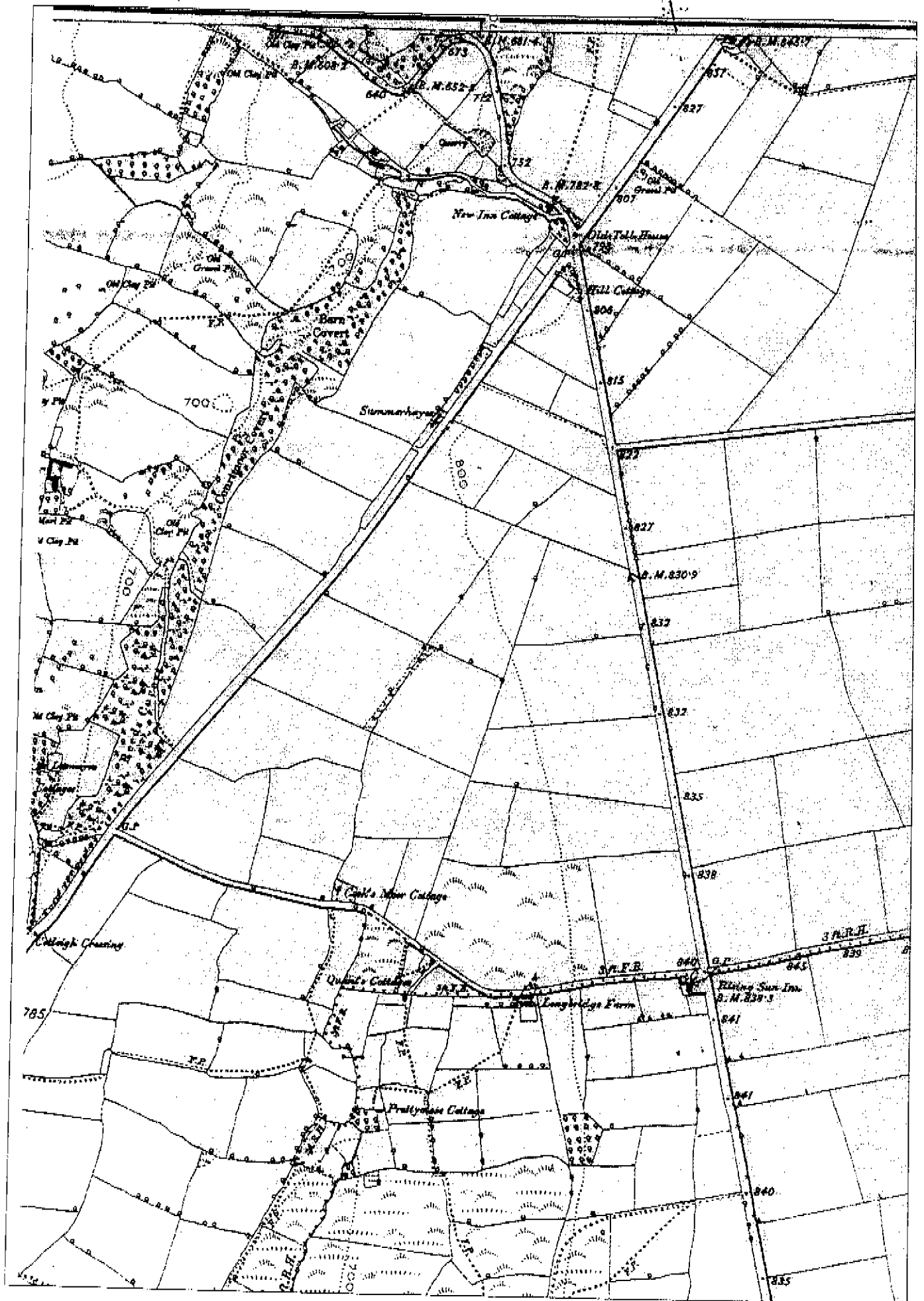




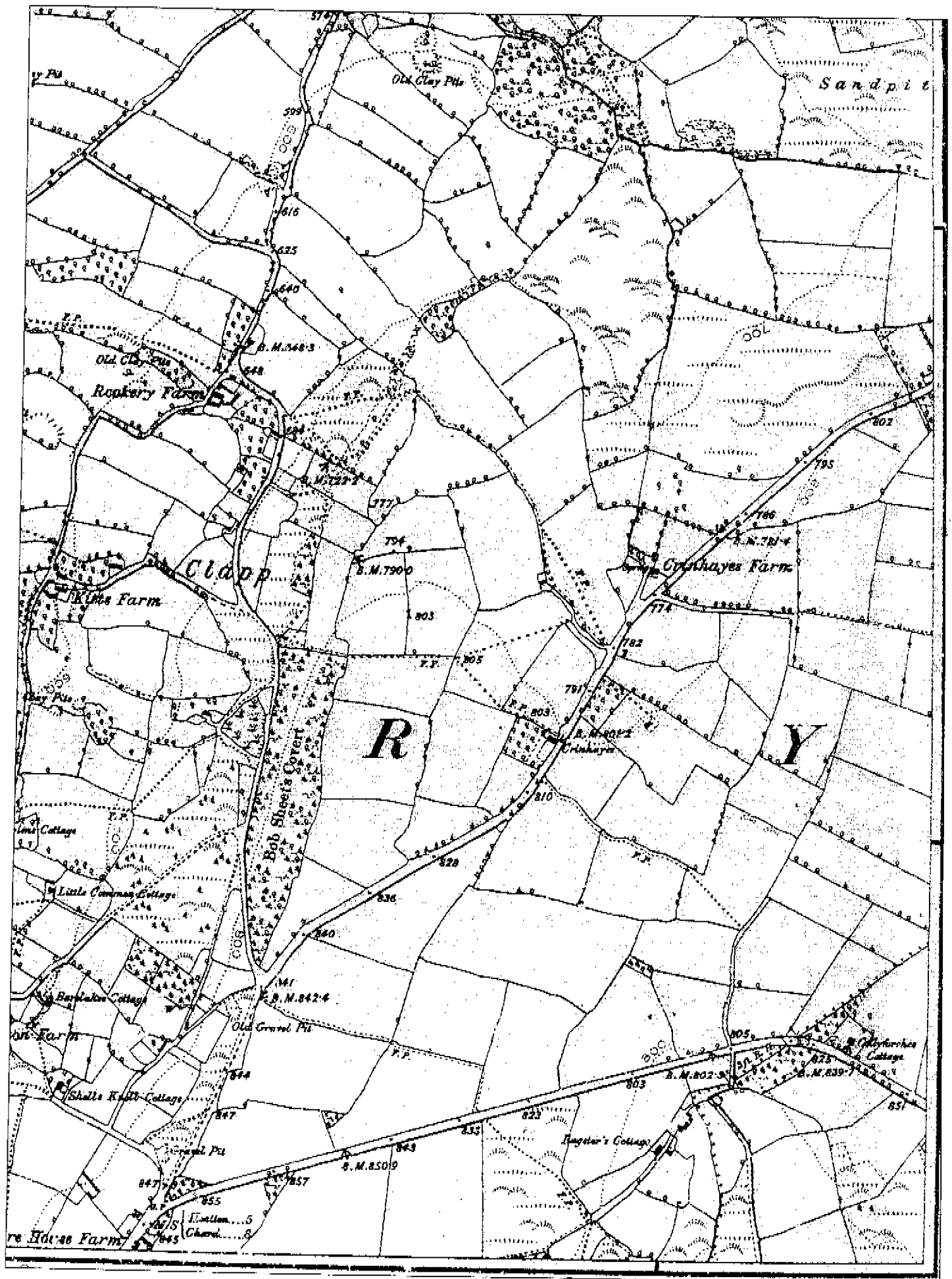




1890-1: Ordnance Survey 6-inch series



1890-1: Ordnance Survey 6-inch series



1890-1: Ordnance Survey 6-inch series

APPENDIX 3

A303/A30 Ilminster to Honiton

Cartographic Sources relating to alternative routes south of the existing road along the Somerset portion (Marsh to Southfields)

John Chandler
for AC archaeology

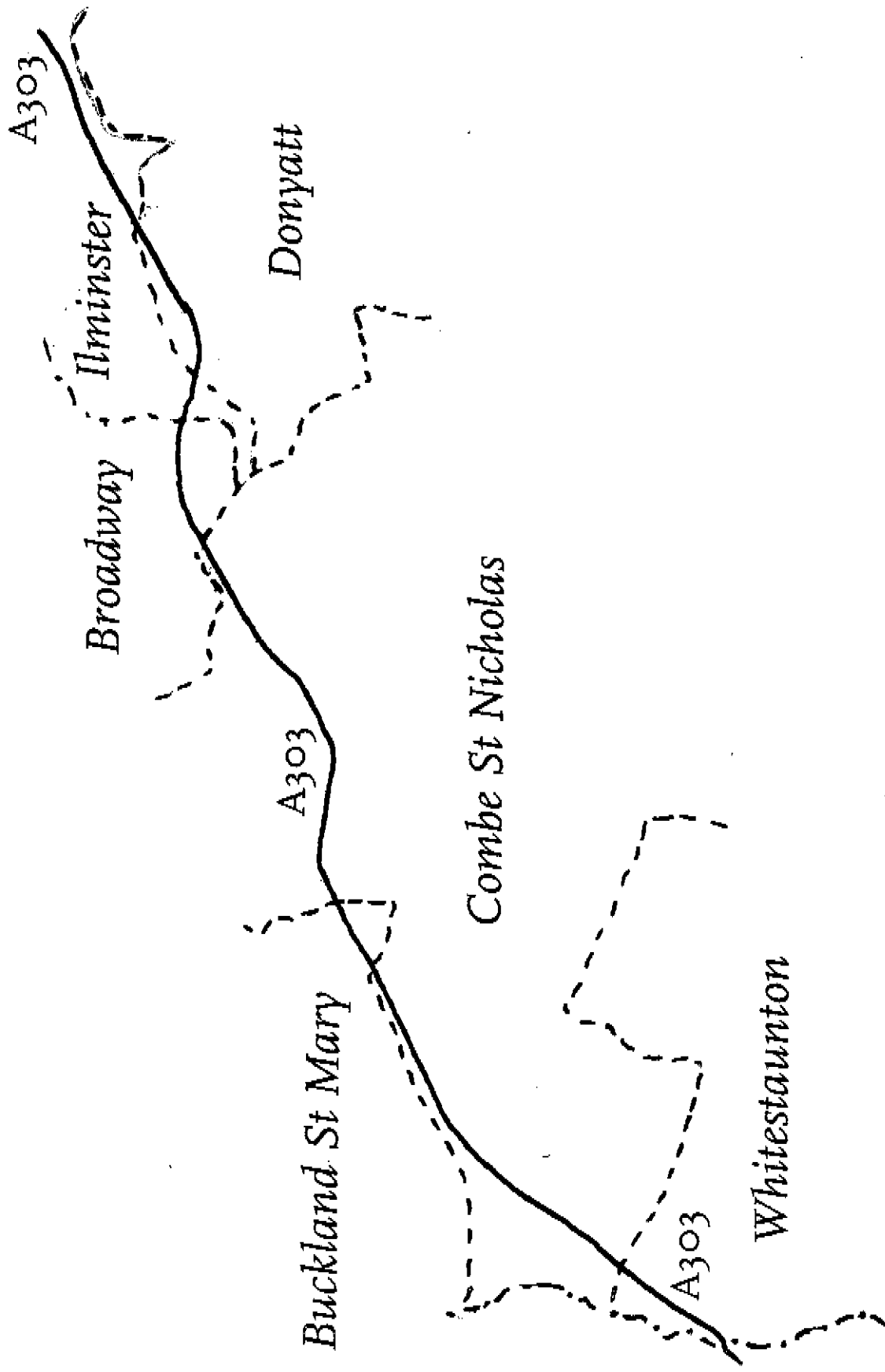
August 2003

Introduction

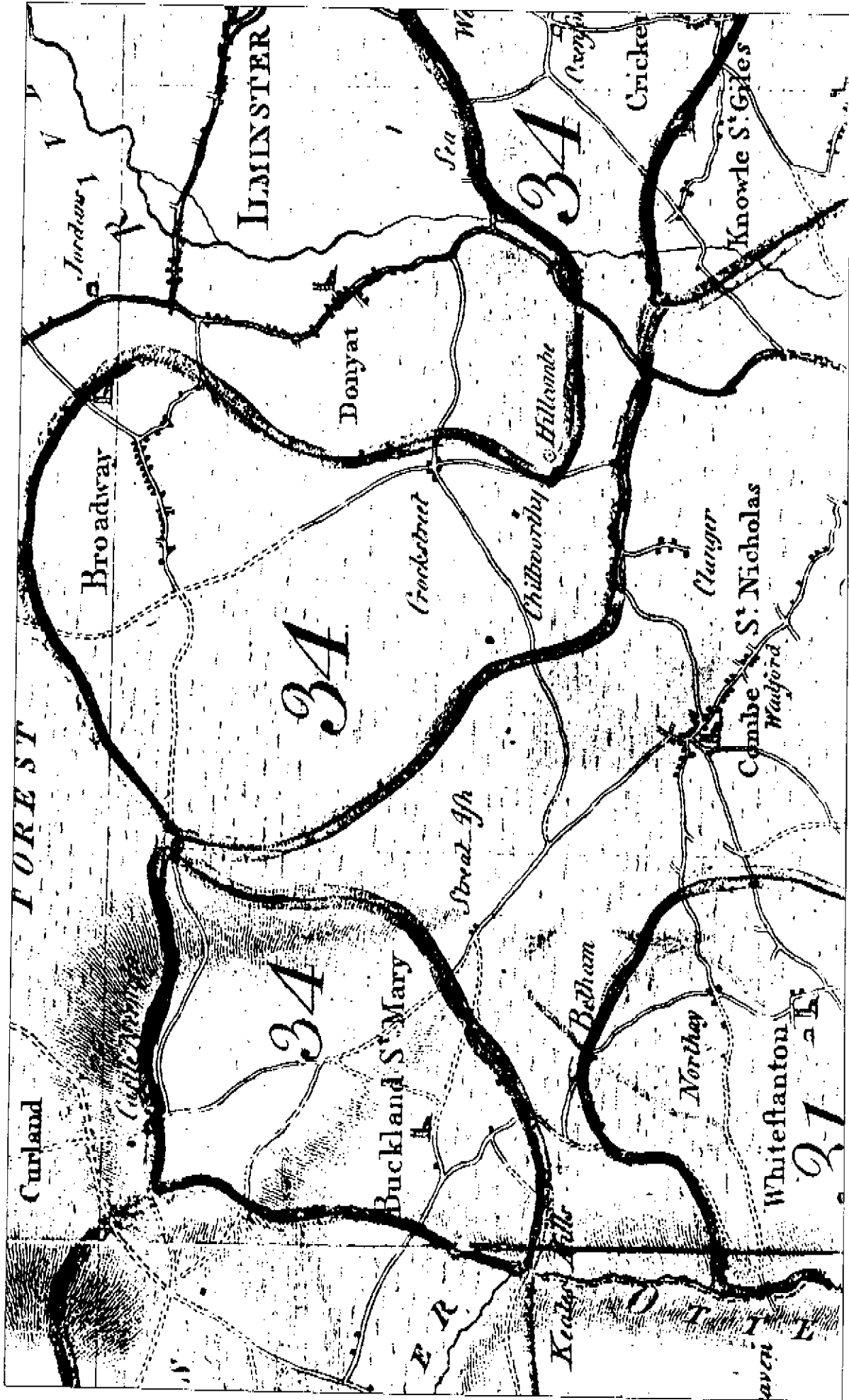
This study presents historic maps relevant to a road corridor running along the existing A303 between Marsh and Southfields (Ilminster), all within the Somerset section of the road. Printed maps of 1782 (Day and Masters), 1809 (Ordnance Survey 1-inch), 1822 (Greenwood), and 1886-1901 (Ordnance Survey 6-inch 1st or 2nd editions) are reproduced, together with selected manuscript maps, as follows Donyatt, c. 1765 (SRO DDX/PTM); Donyatt, 1839 (SRO DD/CM/130); Ilminster, 1821 (SRO DD/CA 335); Combe St Nicholas, c.1813 (SRO DD/CC 177). These maps cover the existing road and a swathe of country on both sides.

In addition fieldname evidence has been collected along this road corridor to the south and east of the existing road line. Names of possible archaeological, topographical, ecological or architectural interest have been superimposed on enlargements of the 1886-1901 Ordnance Survey maps. They are taken from the tithe maps (of c. 1840) for Whitestaunton, Combe St Nicholas, Buckland St Mary, Broadway (New Inclosures), Donyatt and Ilminster. It should be noted that, because the fieldnames of c.1840 are superimposed on maps of some fifty years later, land use and boundaries have in many cases changed, or buildings disappeared. Microfilm prints of the relevant portions of all the tithe maps have been made and these, together with parcel numbers of significant fields, will be kept in the site archive. The disposition of ancient parishes and boundaries along the road corridor is presented on a key map following this introduction.

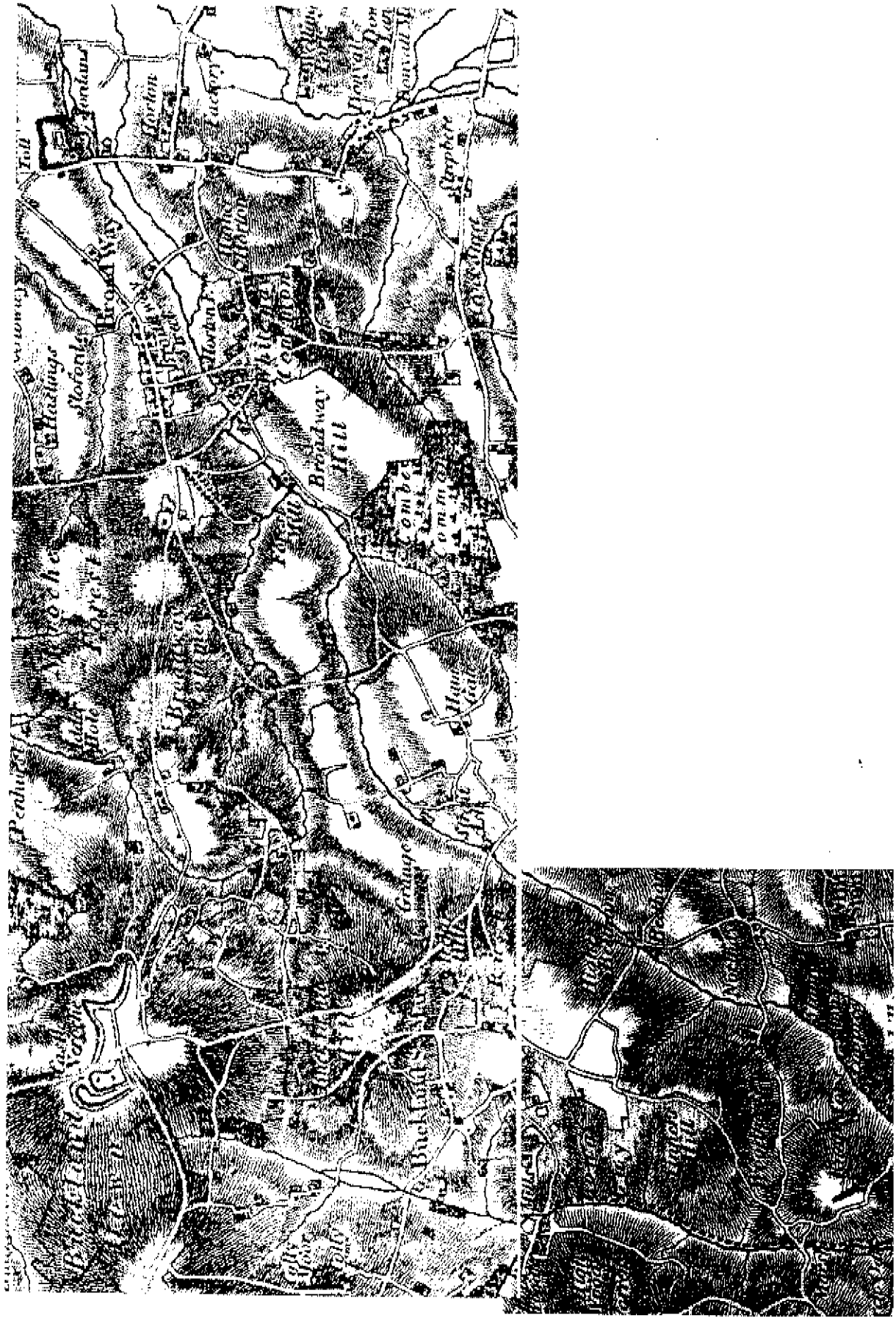
Research was conducted in the Somerset Record Office (SRO) and Somerset Studies Library, both in Taunton. Reproductions of maps in this report are not to uniform or original scales.



Ancient parishes impinging on the A303 corridor in Somerset



1782: Day and Masters' map of Somerset

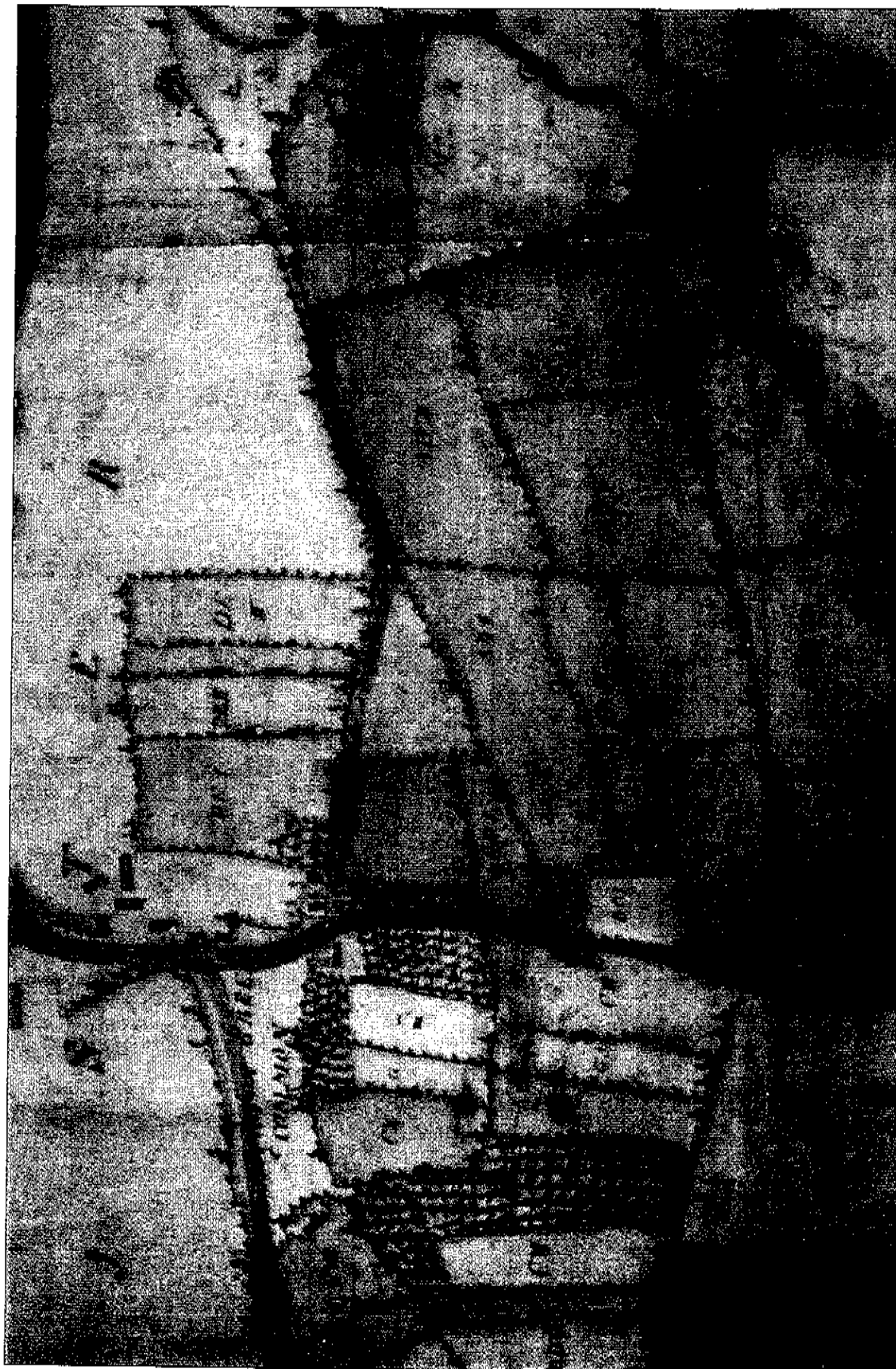


1809: Ordnance Survey 1-inch series




1765: Donyatt Estate Map

1765: Donyatt Estate Map (detail)



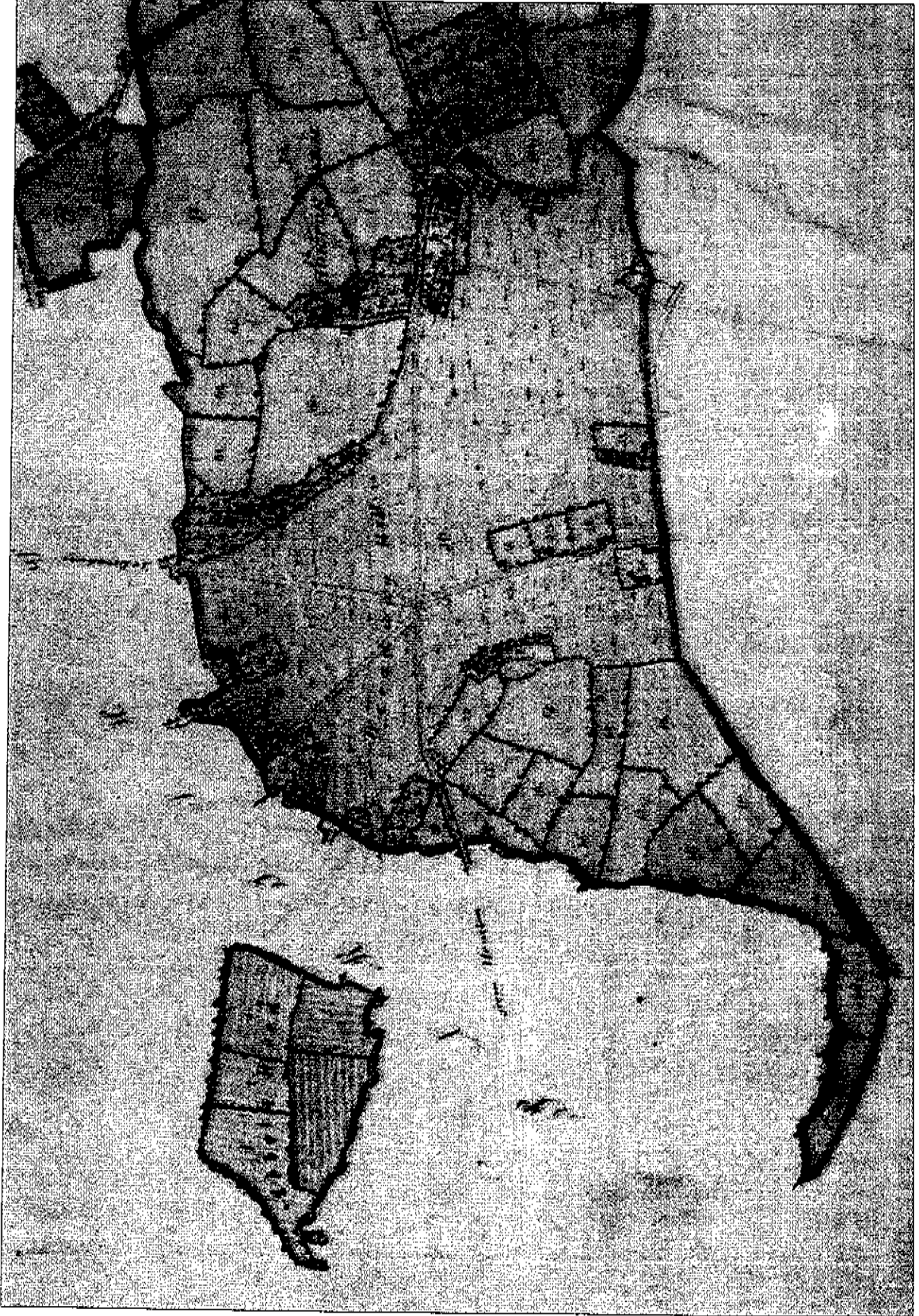


1765: Donyatt Estate Map (detail)



1839: Donyatt Estate Map

1821: Iminster Estate Map (detail)

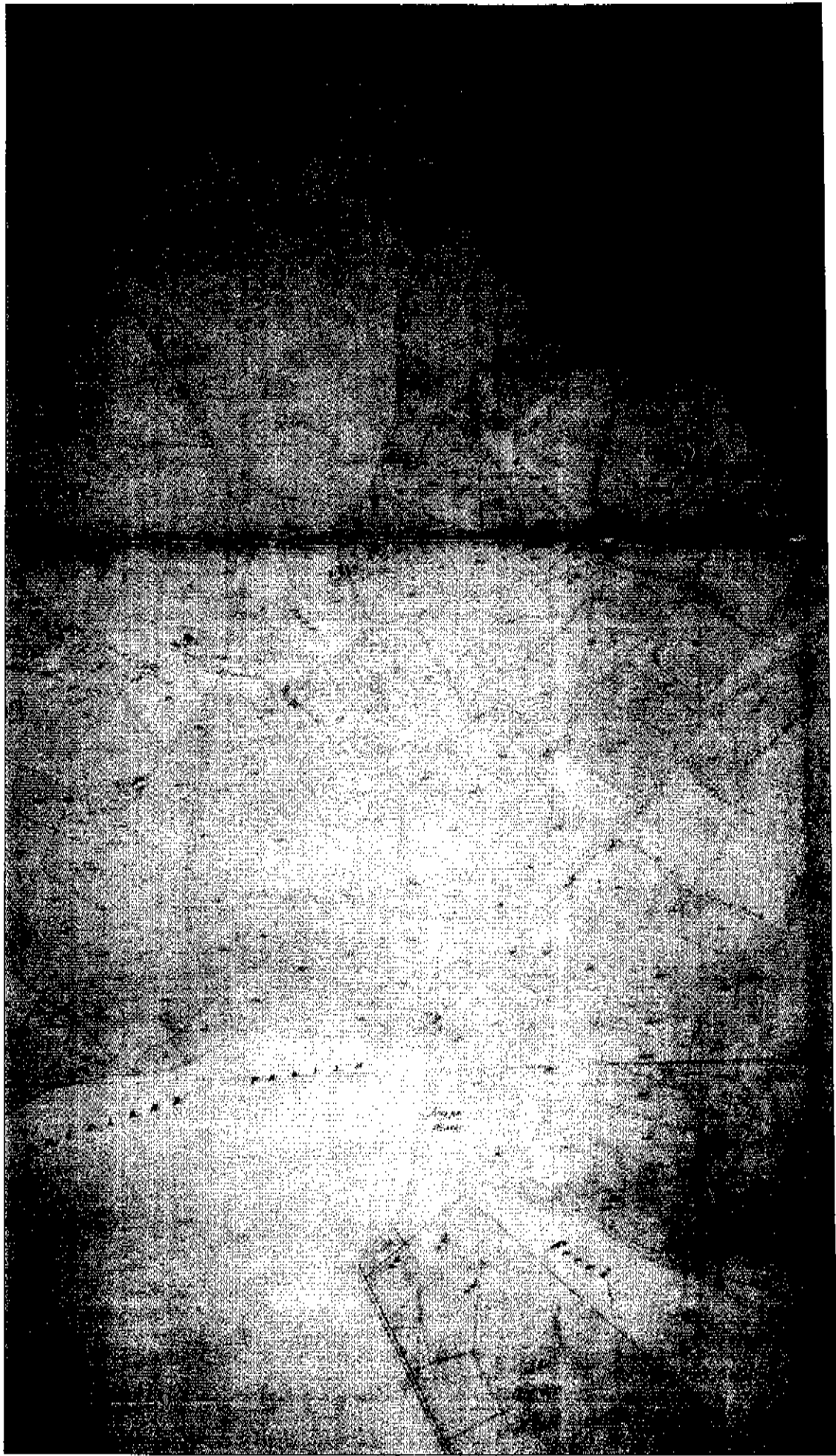




1821: Iminster Estate Map (detail)



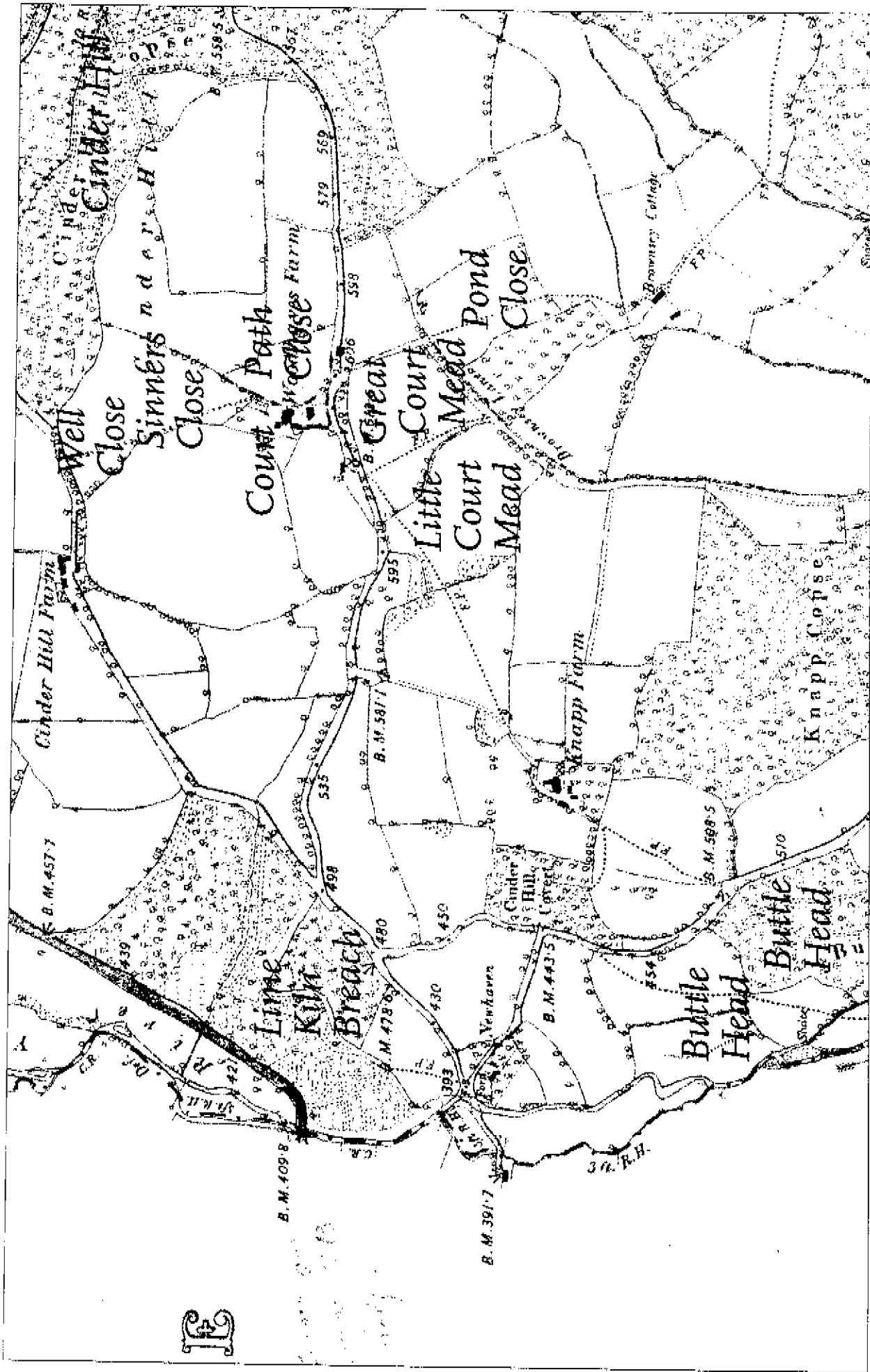
1813: Combe St Nicholas Estate Map



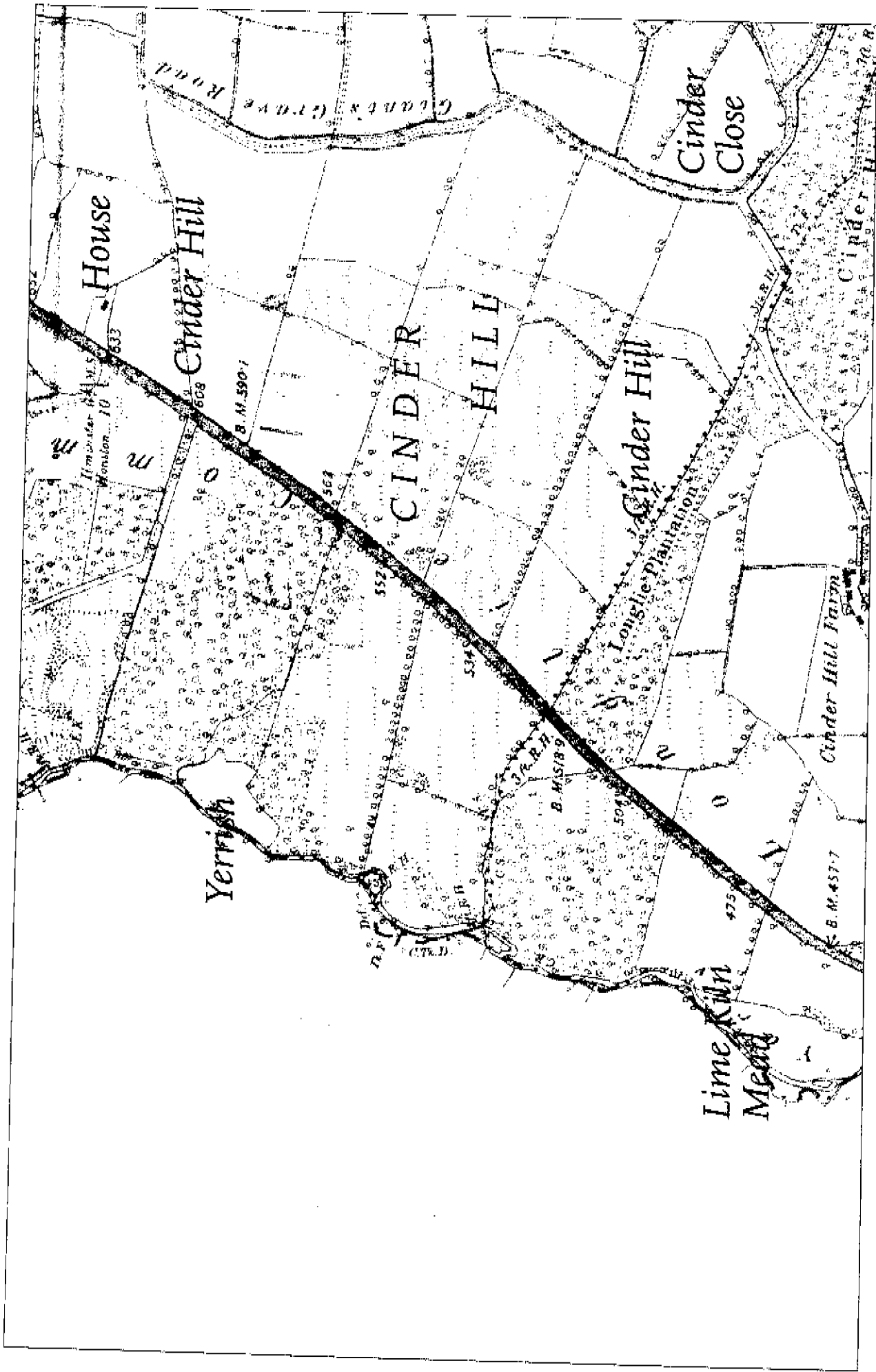
1813: Combe St Nicholas Estate Map



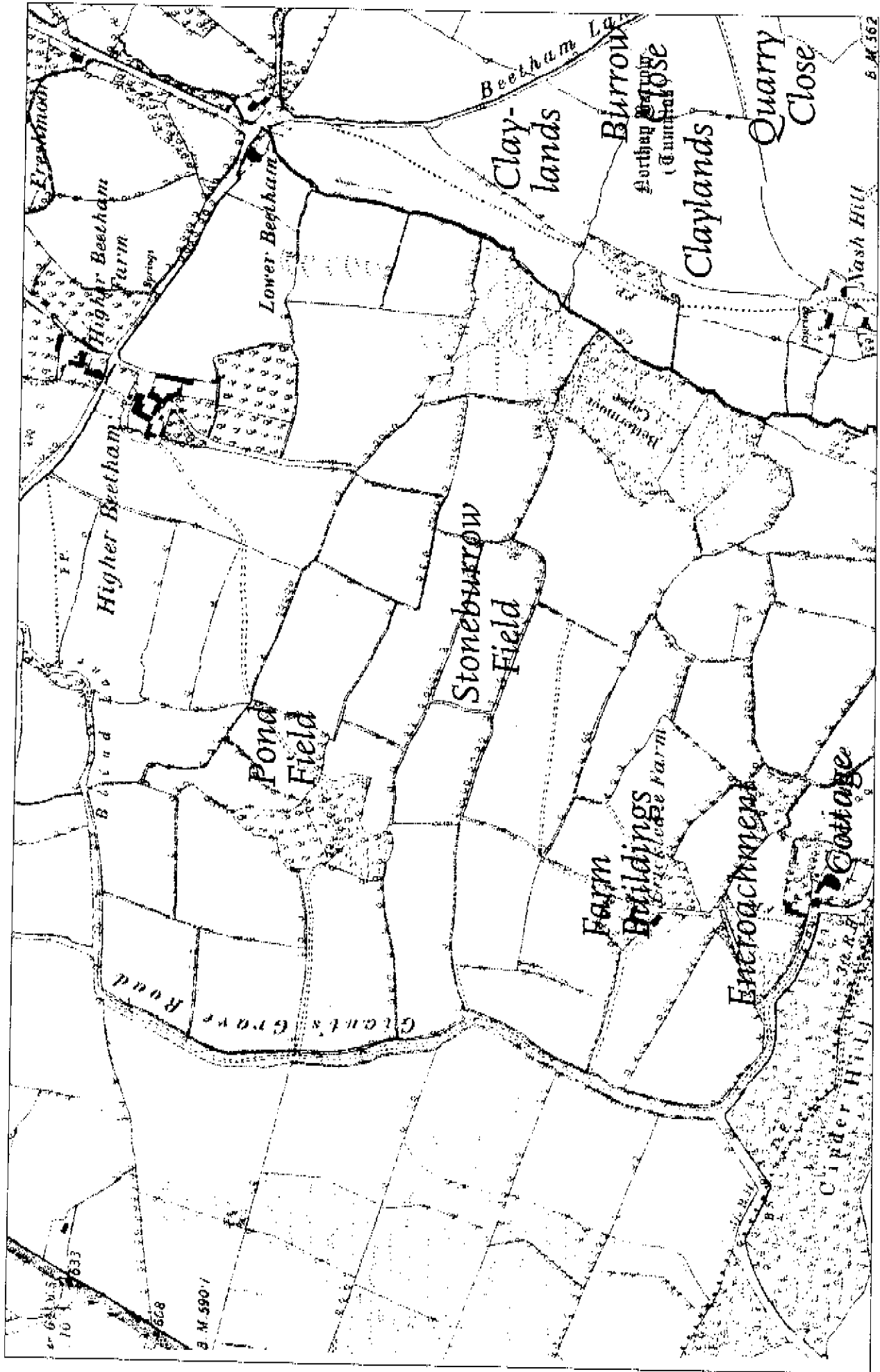
1813: Combe St Nicholas Estate Map



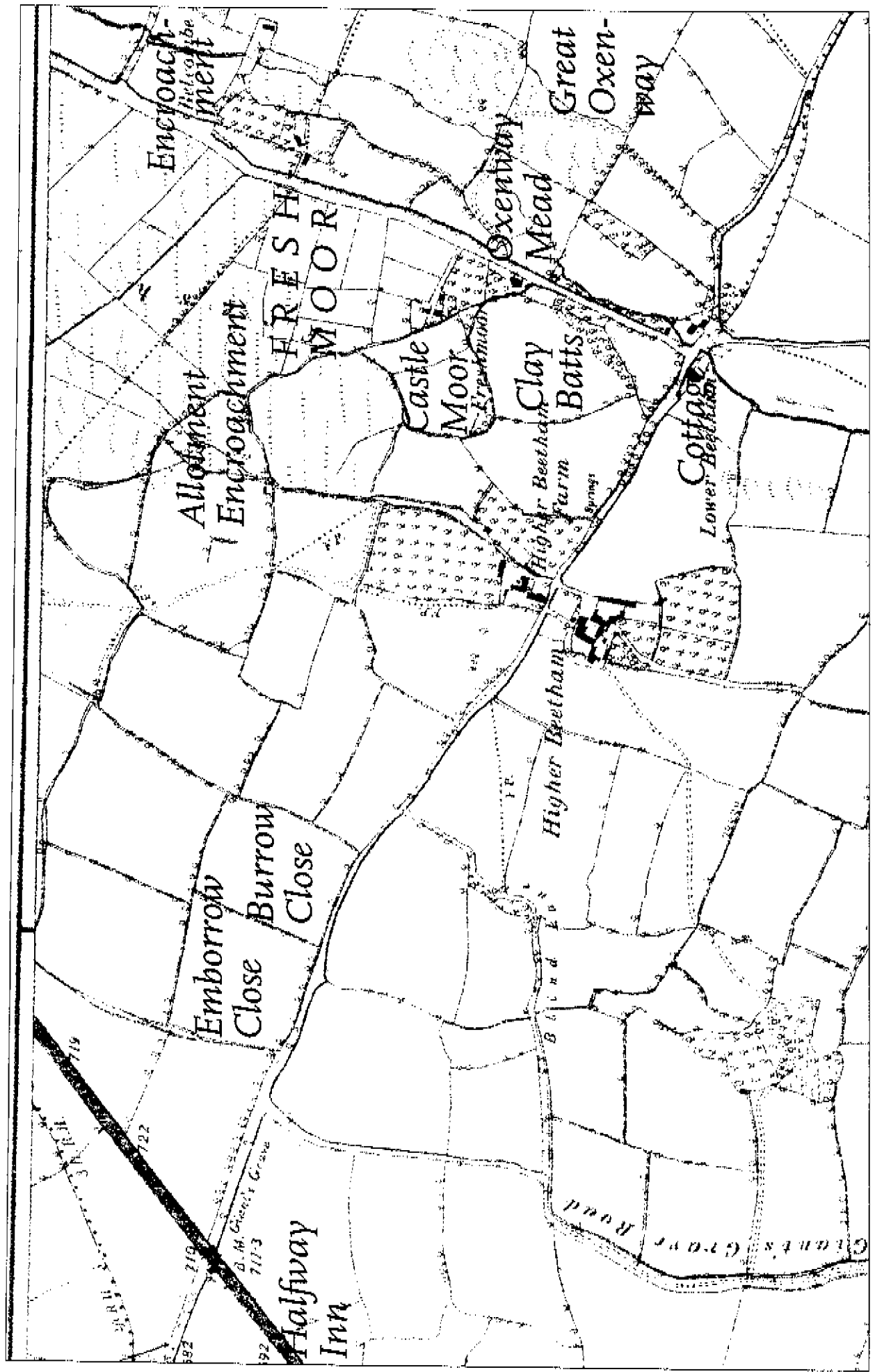
c. 1840 Fieldname evidence from tithe maps



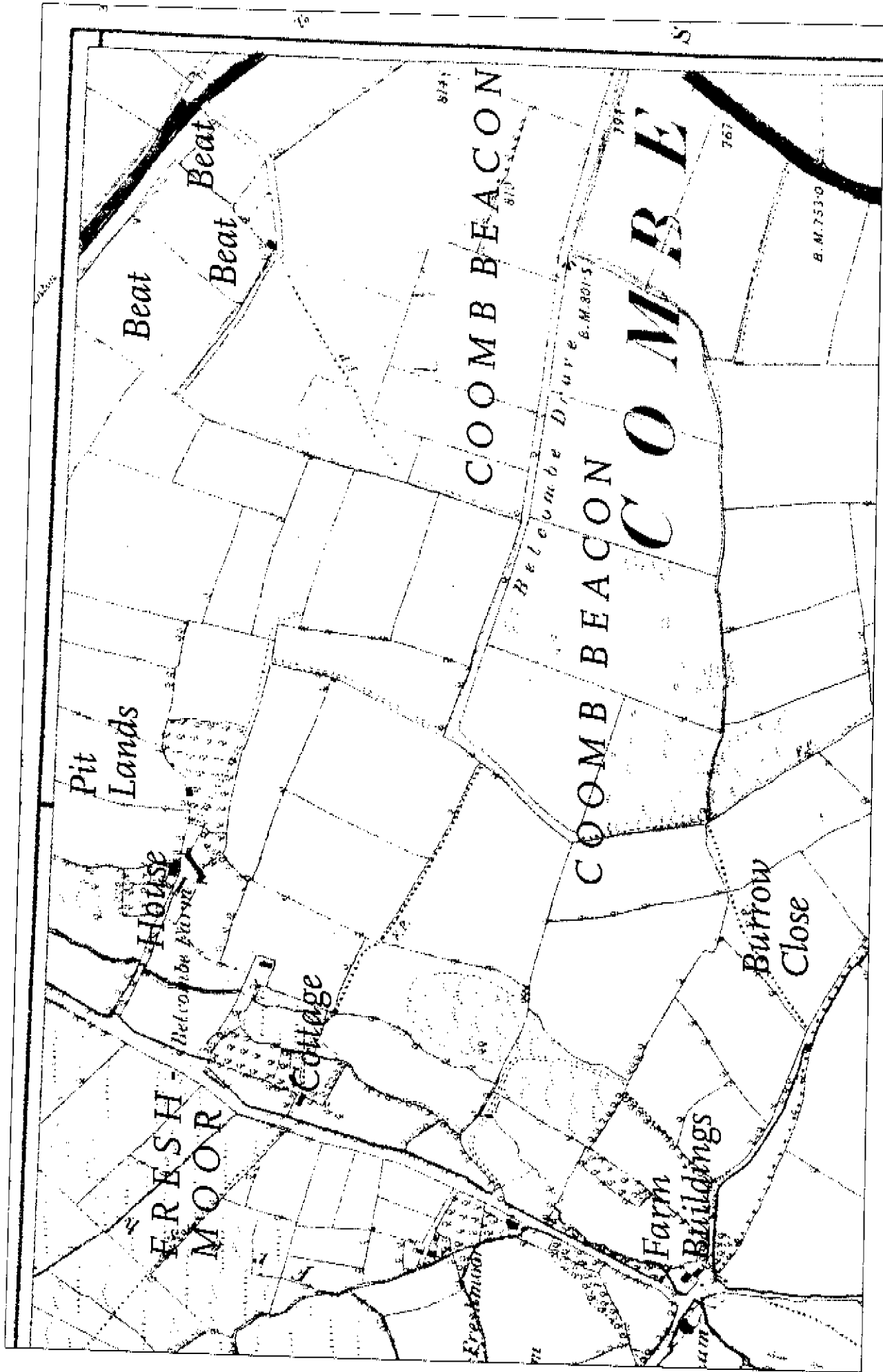
c. 1840 Fieldname evidence from tithe maps



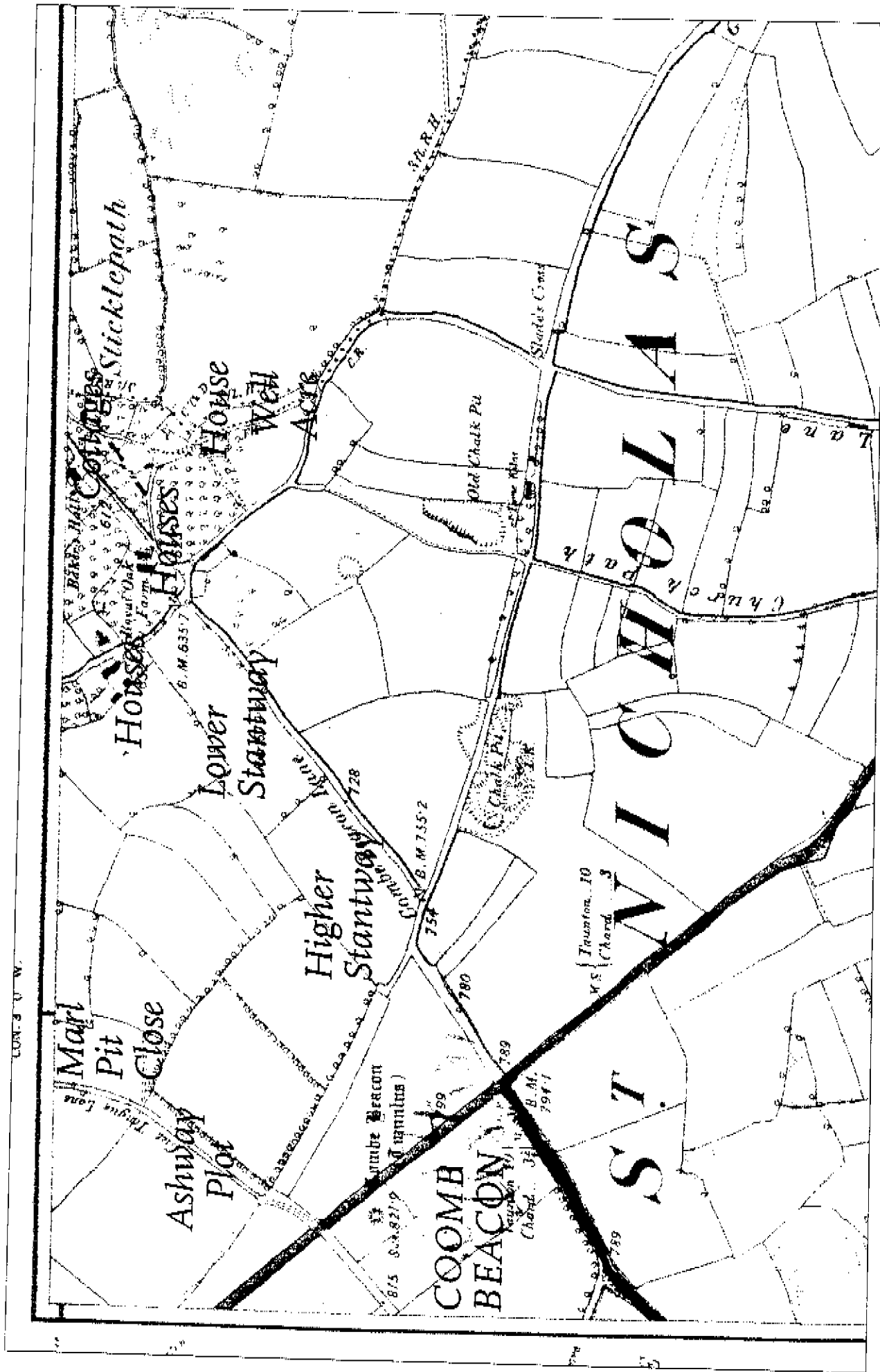
c. 1840 Fieldname evidence from tithe maps



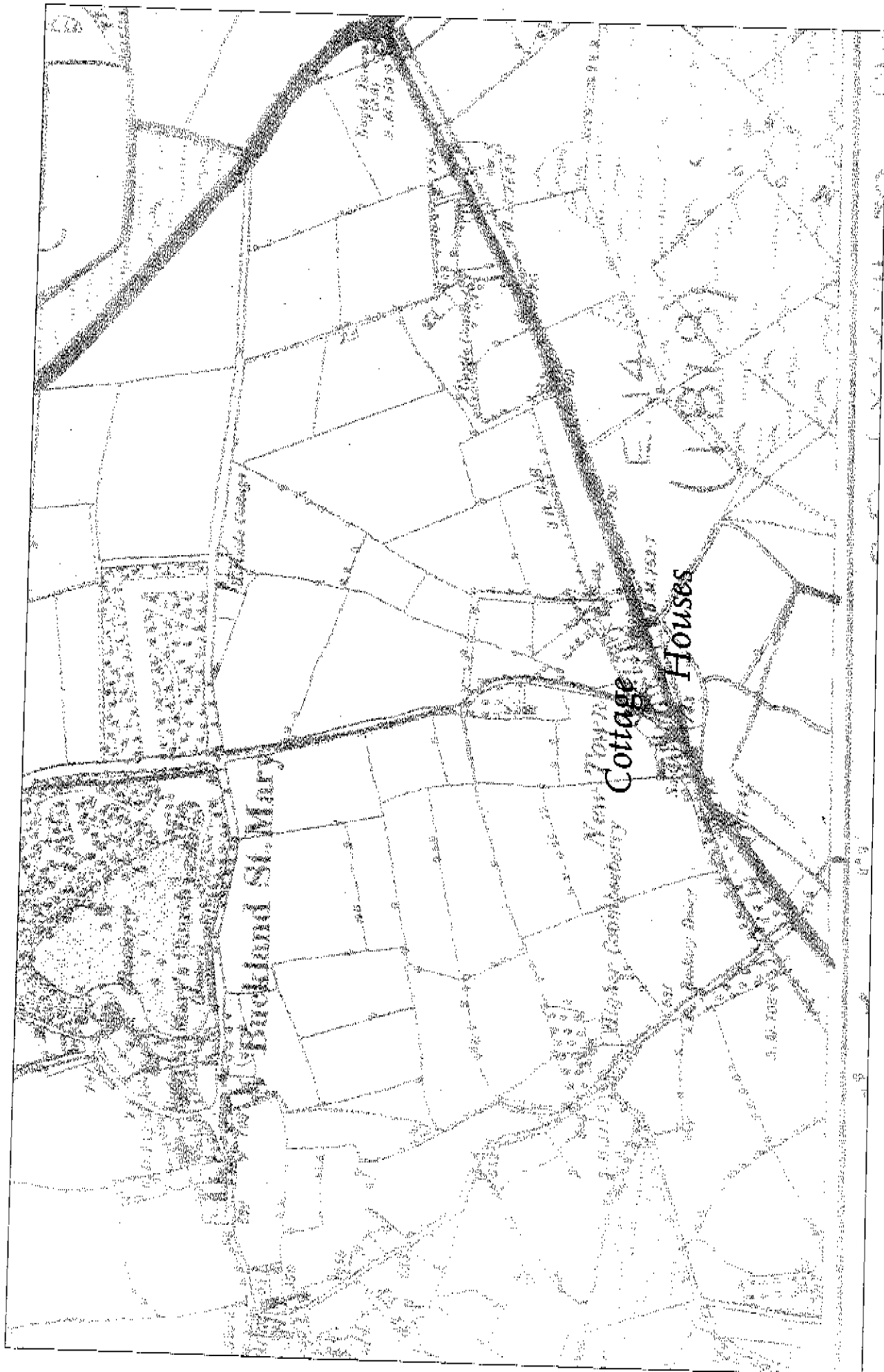
c. 1840 Fieldname evidence from tithe maps



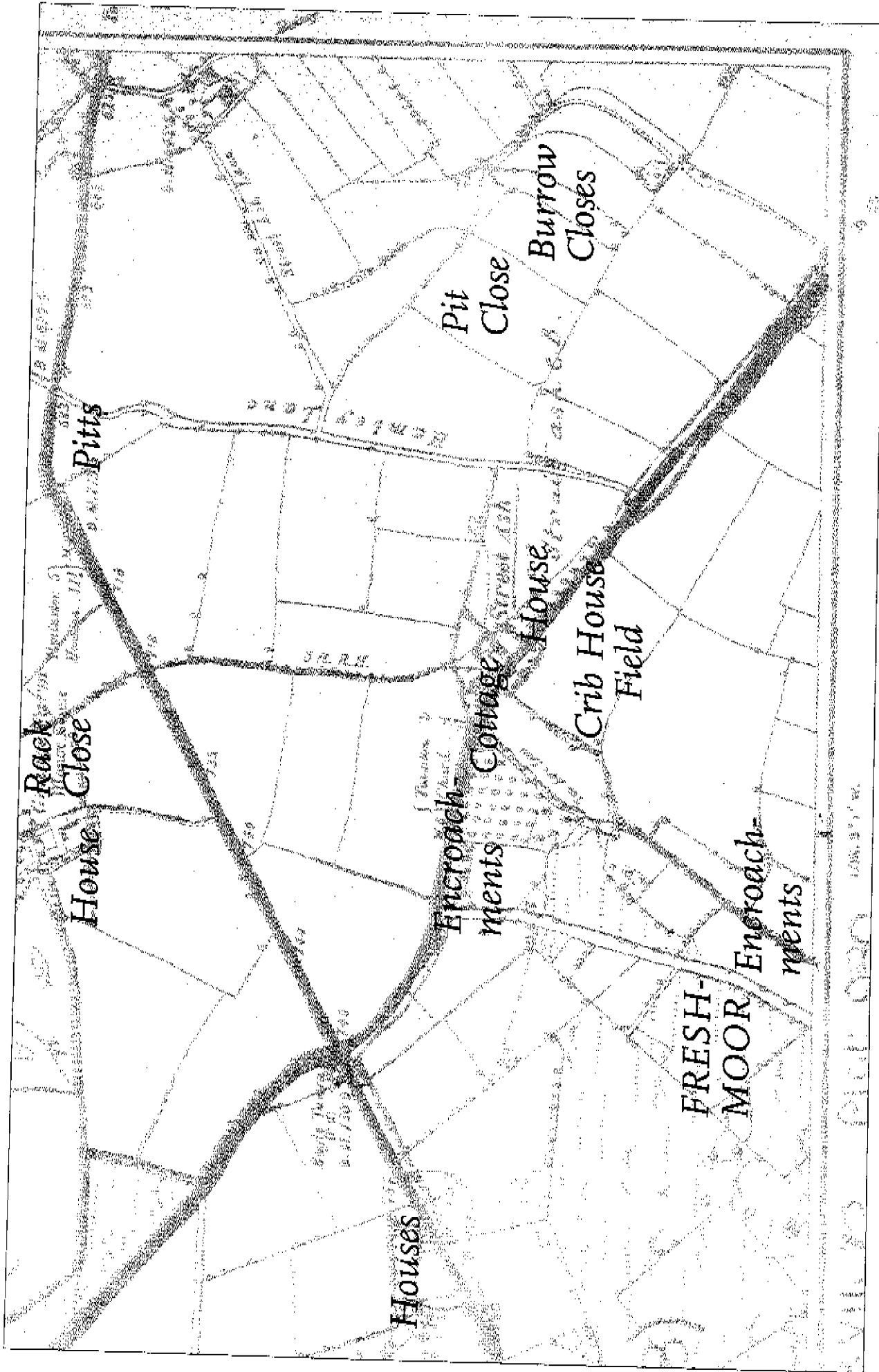
c. 1840 Fieldname evidence from tithe maps



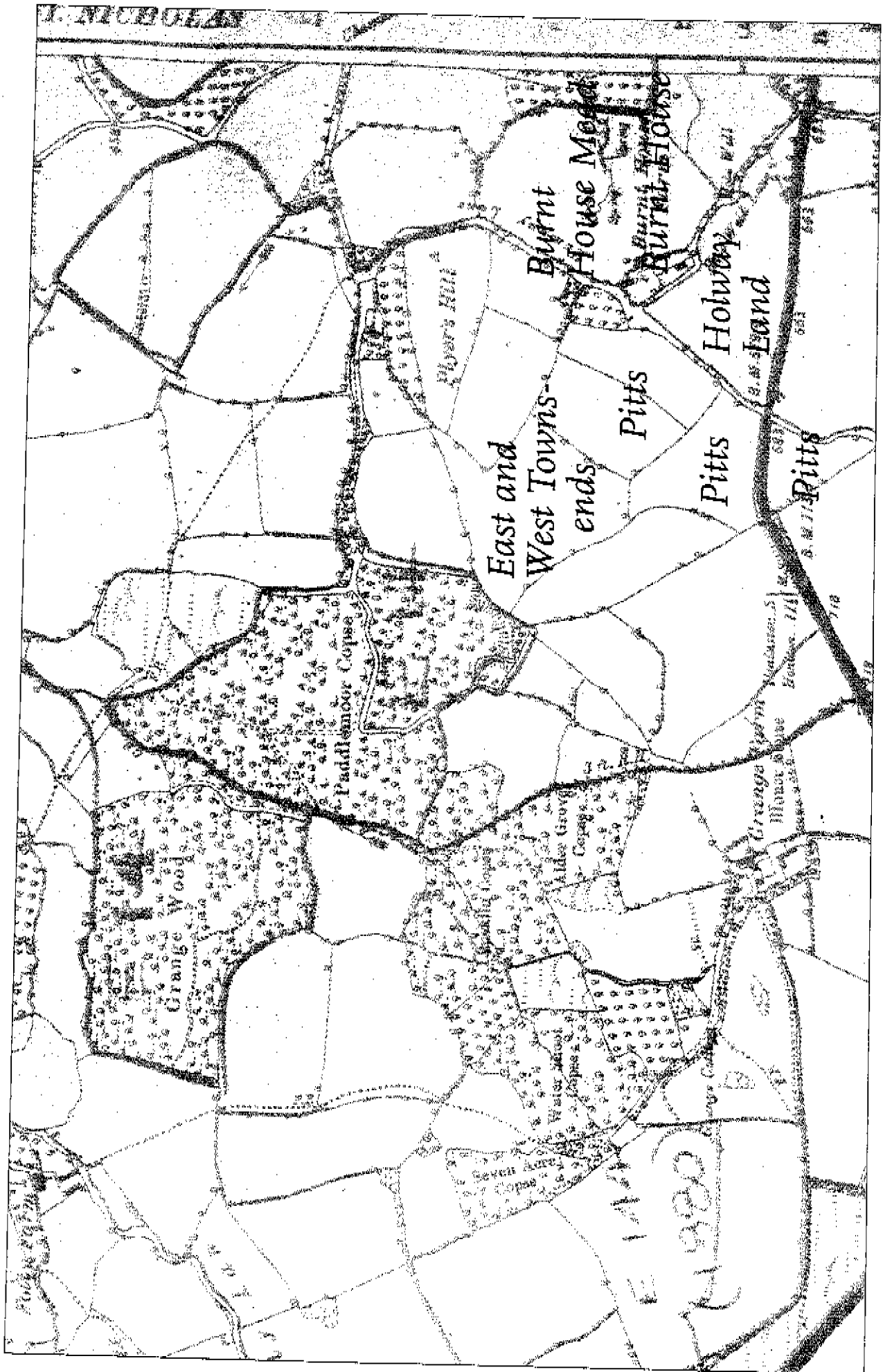
c. 1840 Fieldname evidence from tithe maps



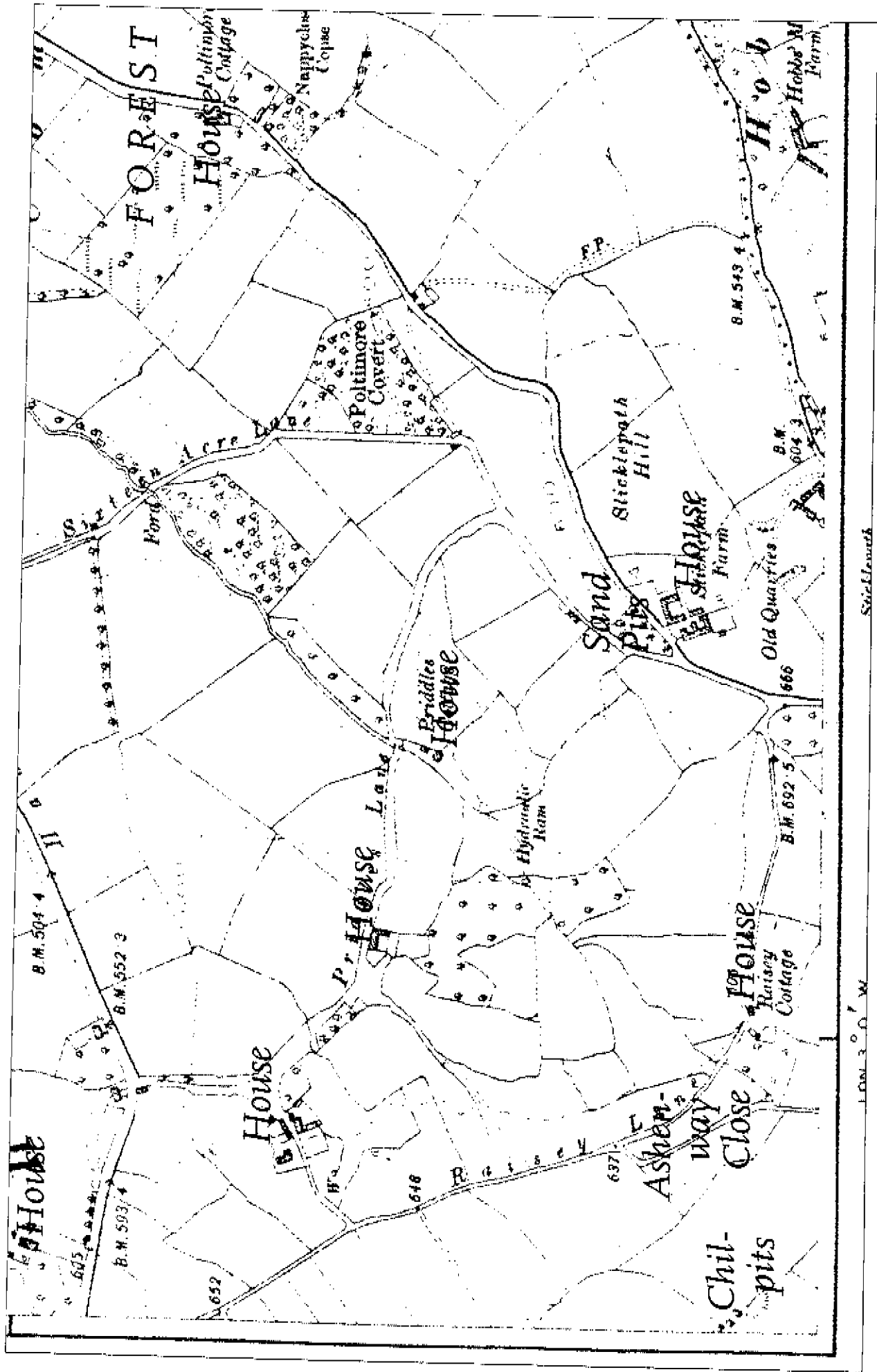
c. 1840 Fieldname evidence from tithe maps



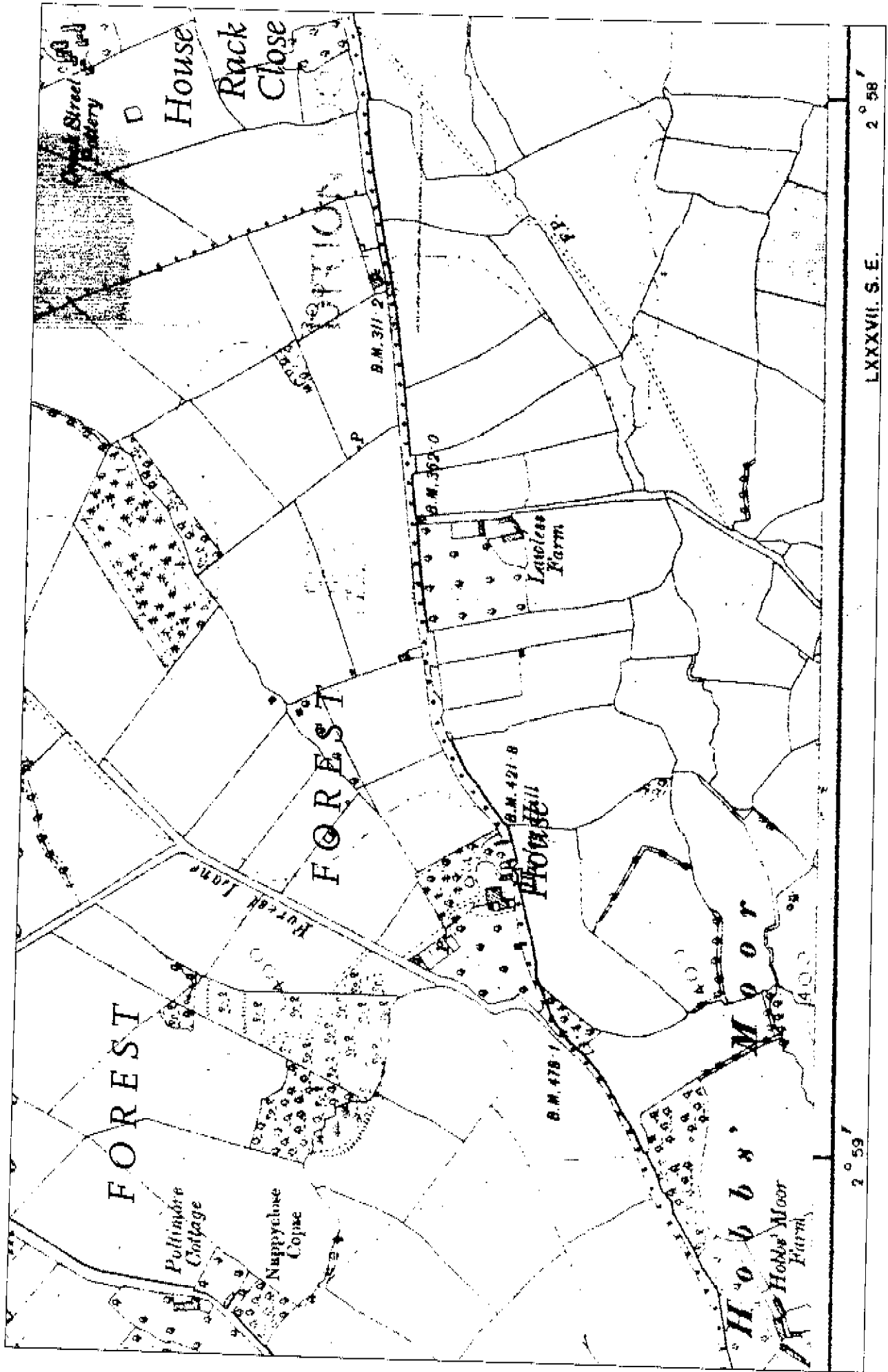
c. 1840 Fieldname evidence from tithe maps



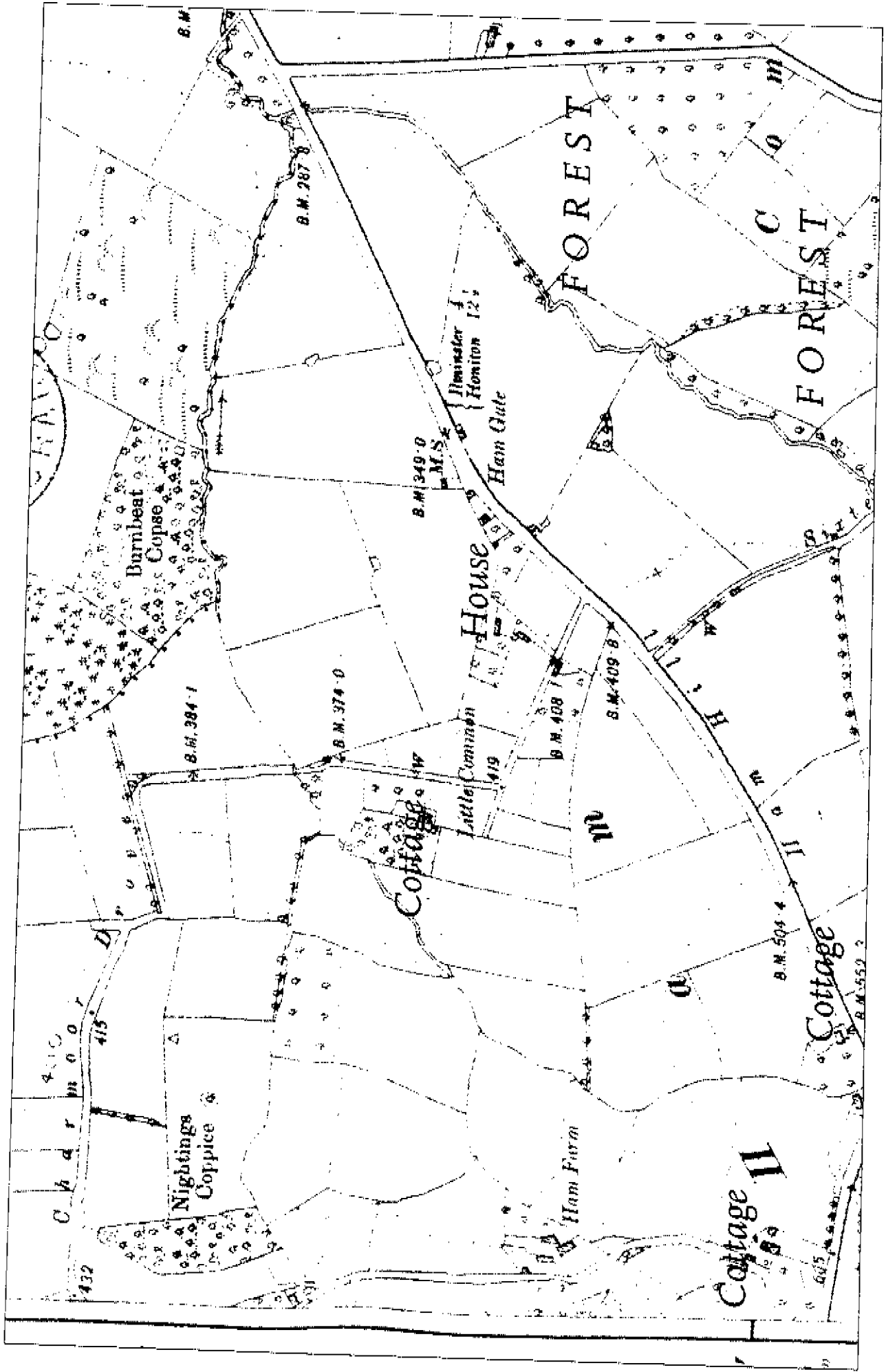
c. 1840 Fieldname evidence from tithe maps



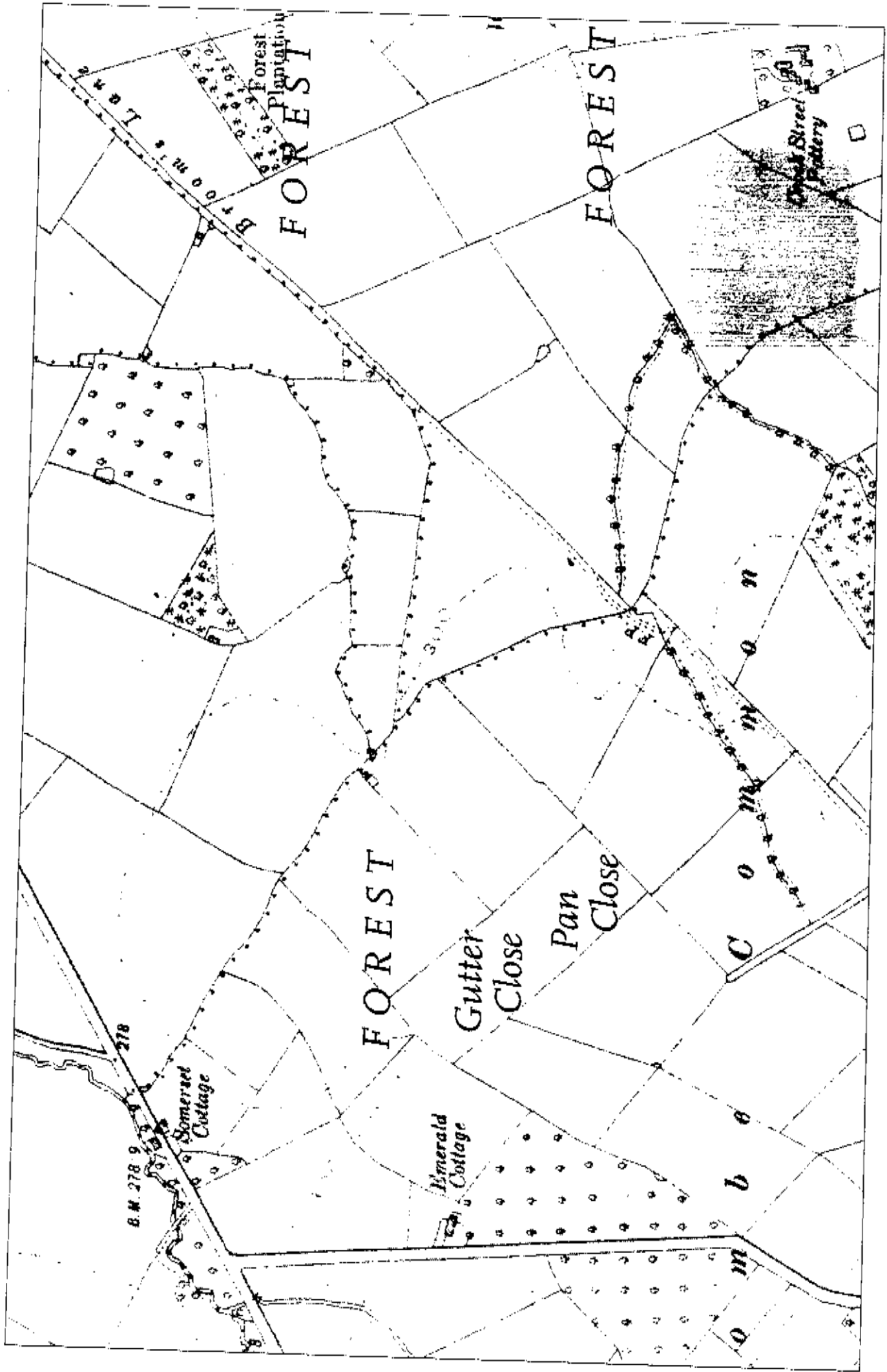
C. 1840 Fieldname evidence from tithe maps



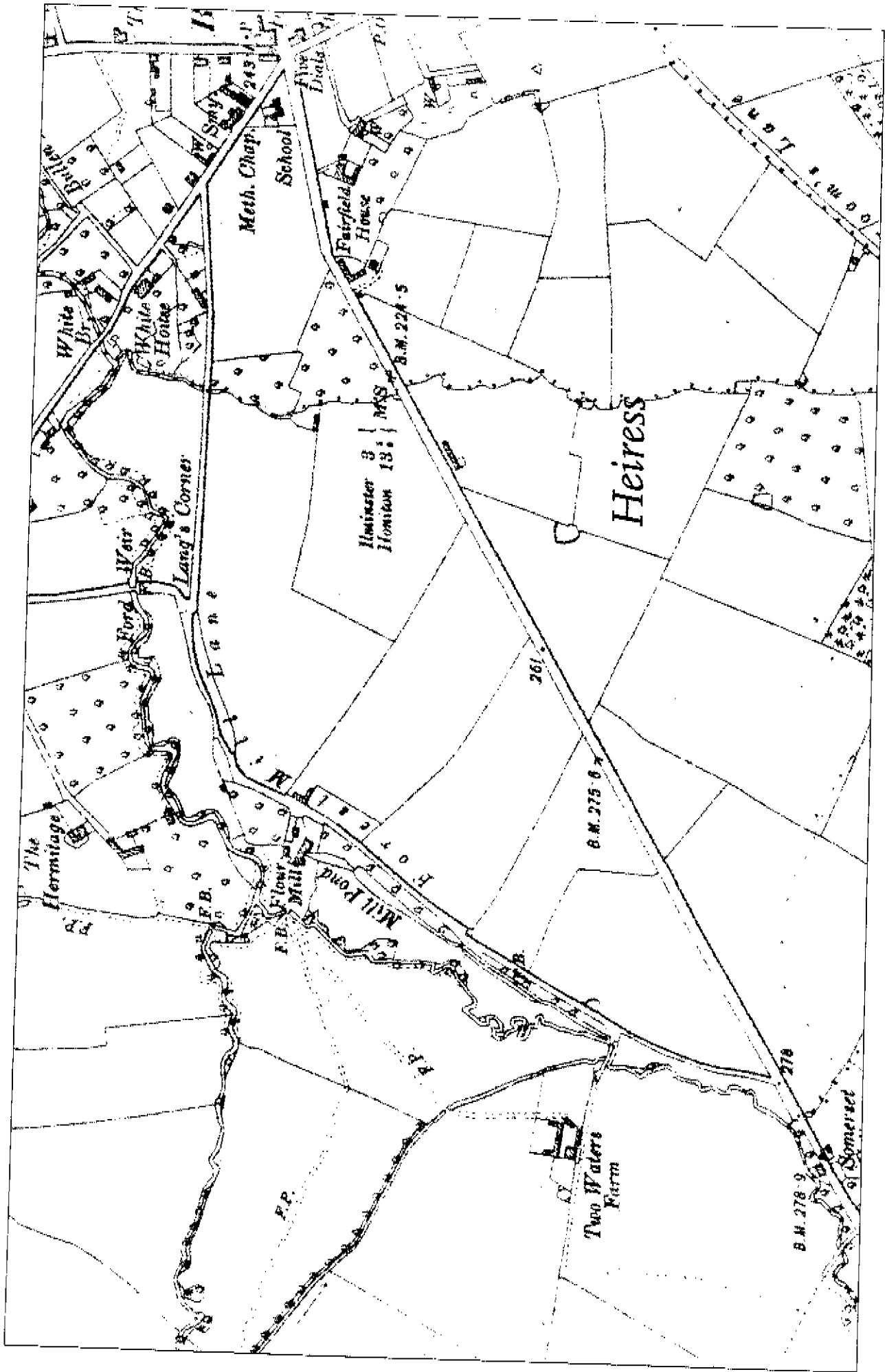
c. 1840 Fieldname evidence from tithe maps



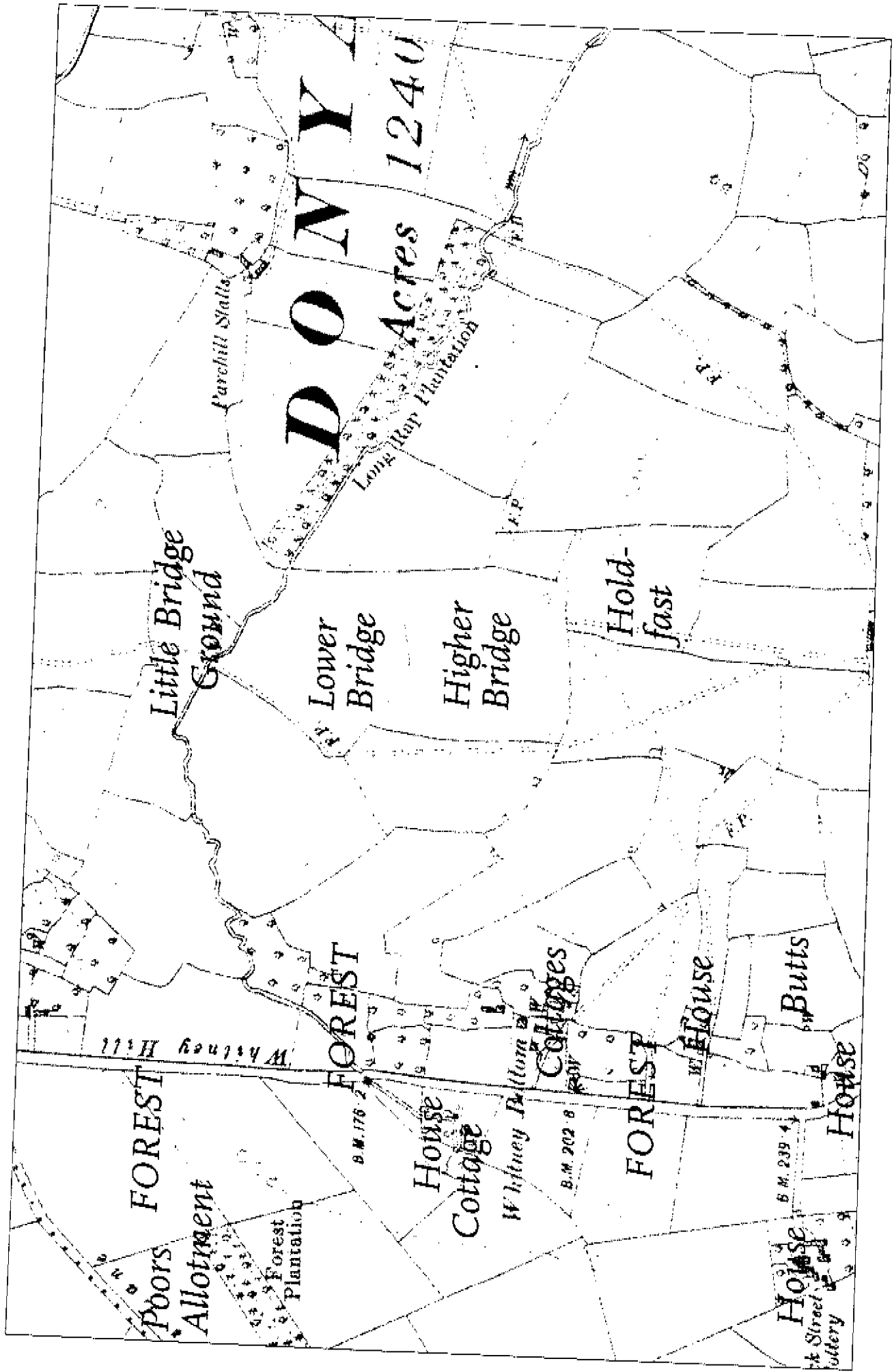
c. 1840 Fieldname evidence from tithe maps



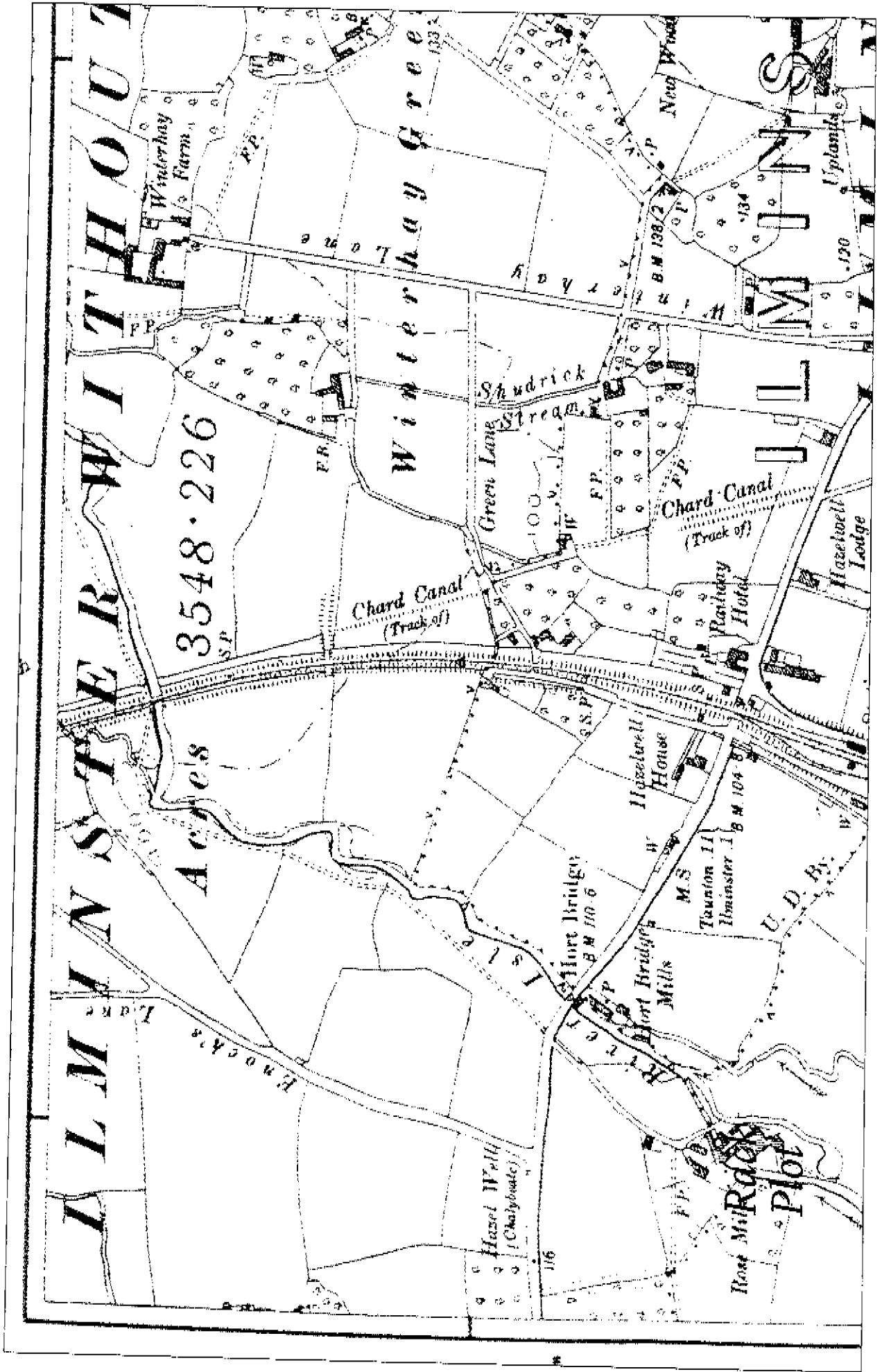
c. 1840 Fieldname evidence from tithe maps



c. 1840 Fieldname evidence from tithe maps



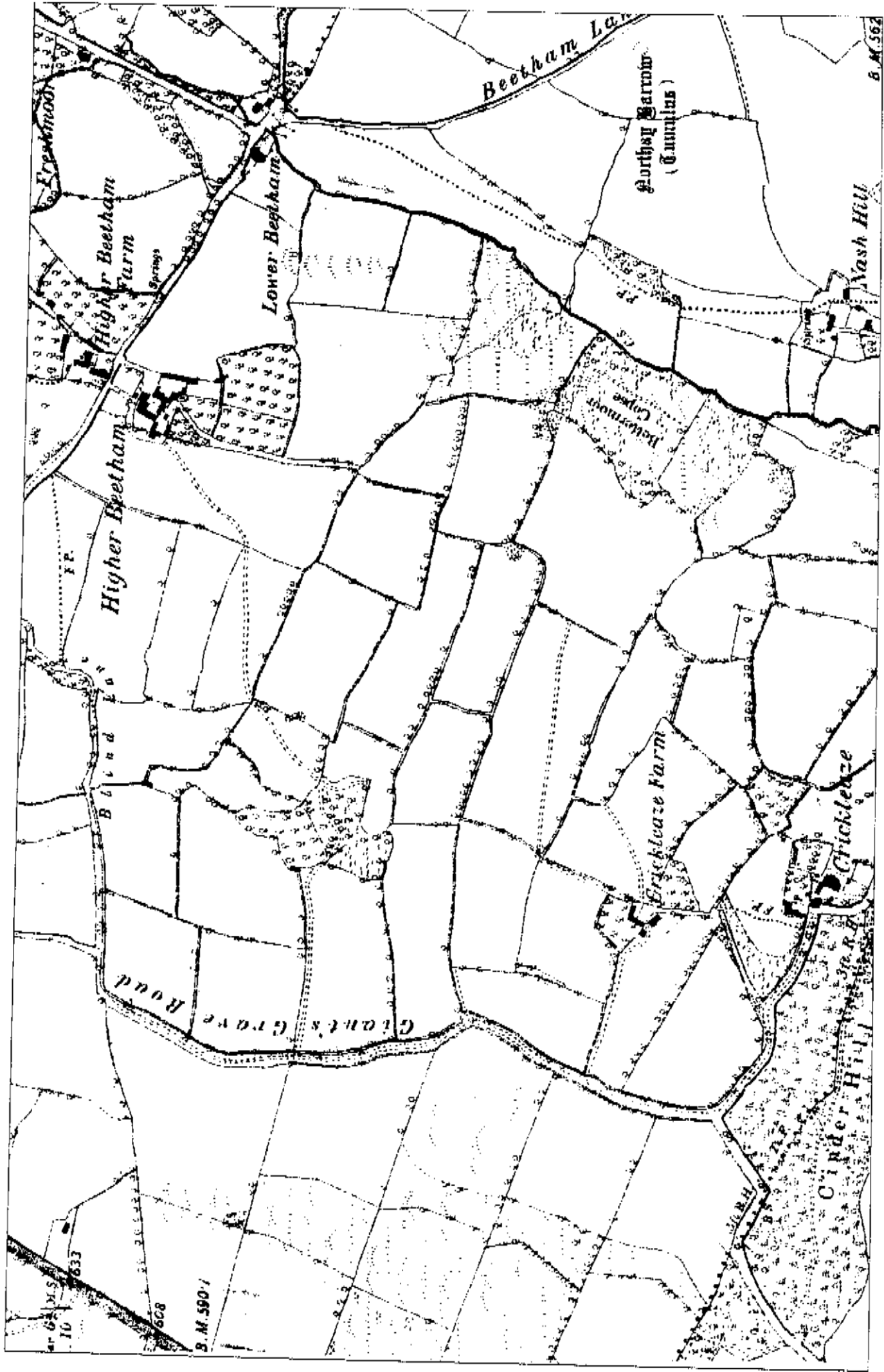
c. 1840 Fieldname evidence from tithe maps



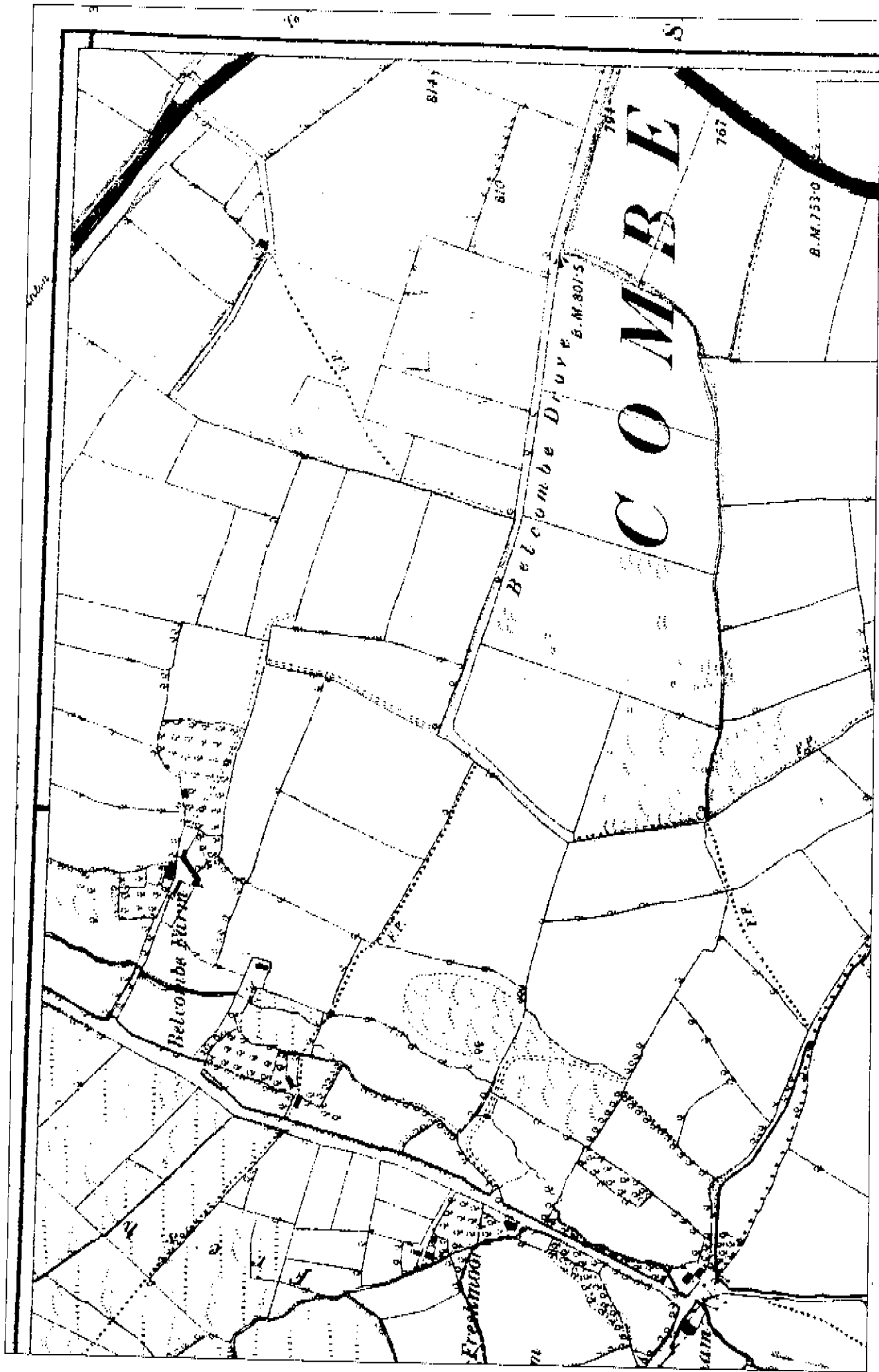
c. 1840 Fieldname evidence from tithe maps



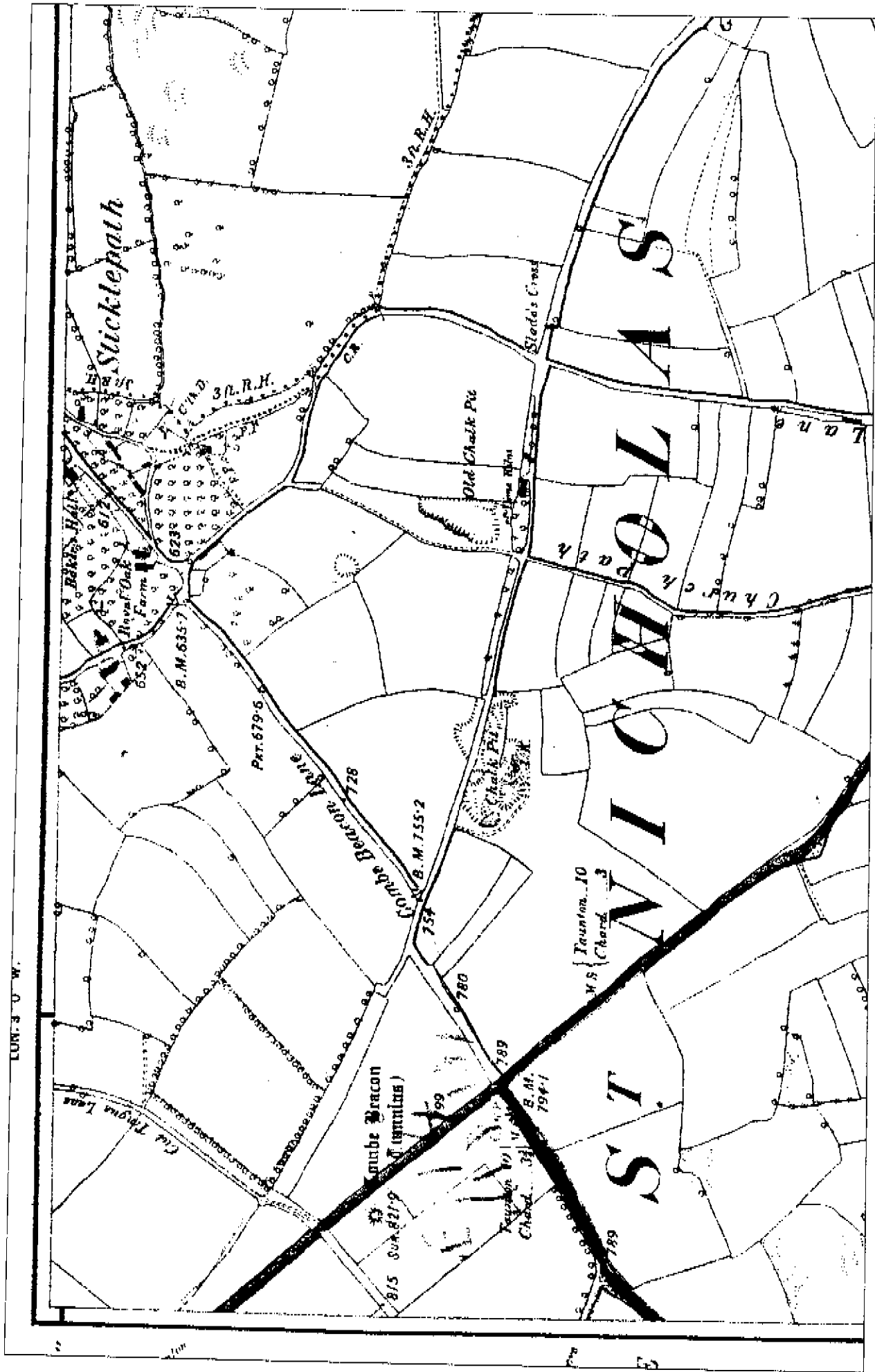
1886: Ordnance Survey 6-inch series



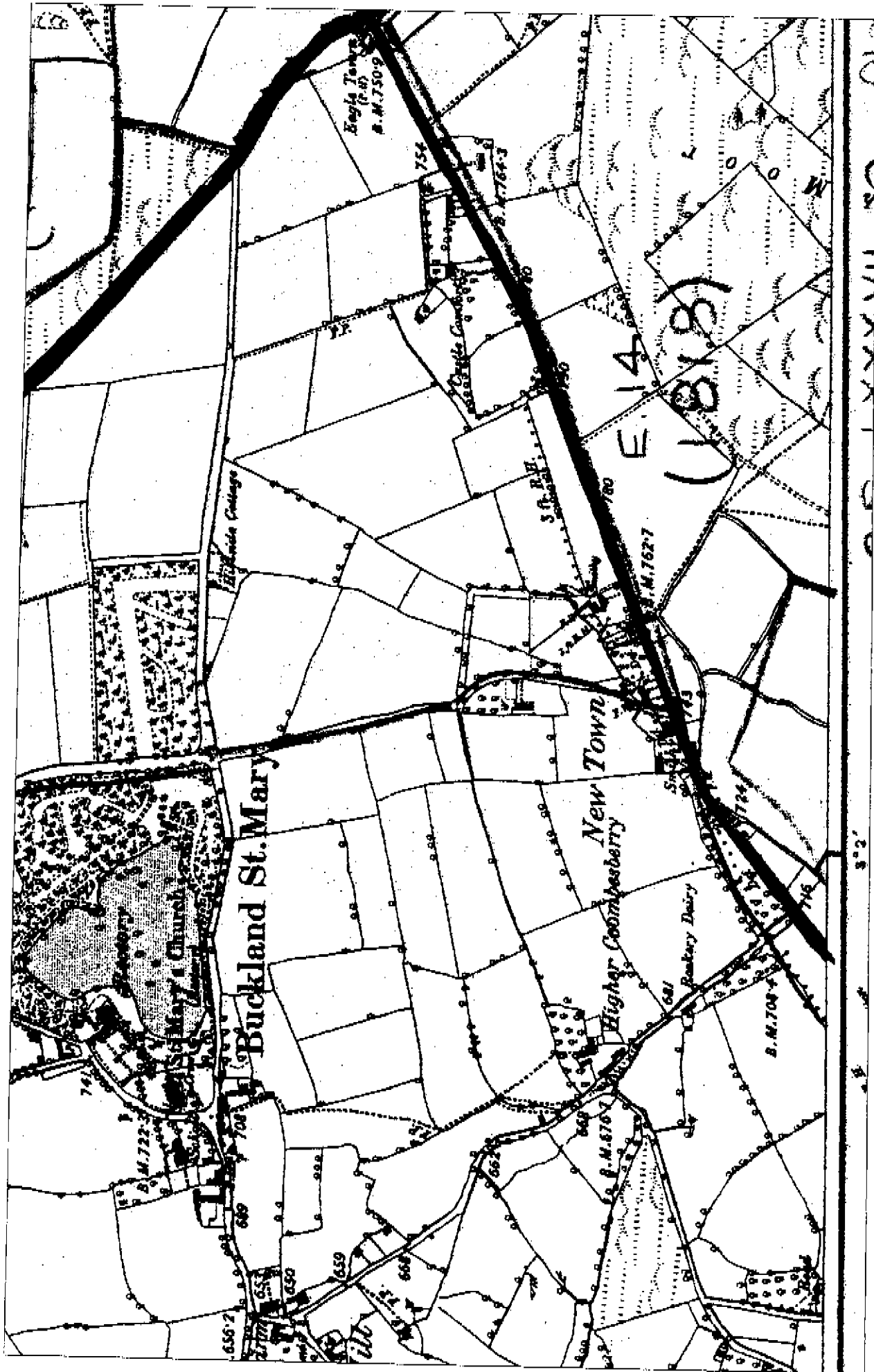
1886: Ordnance Survey 6-inch series



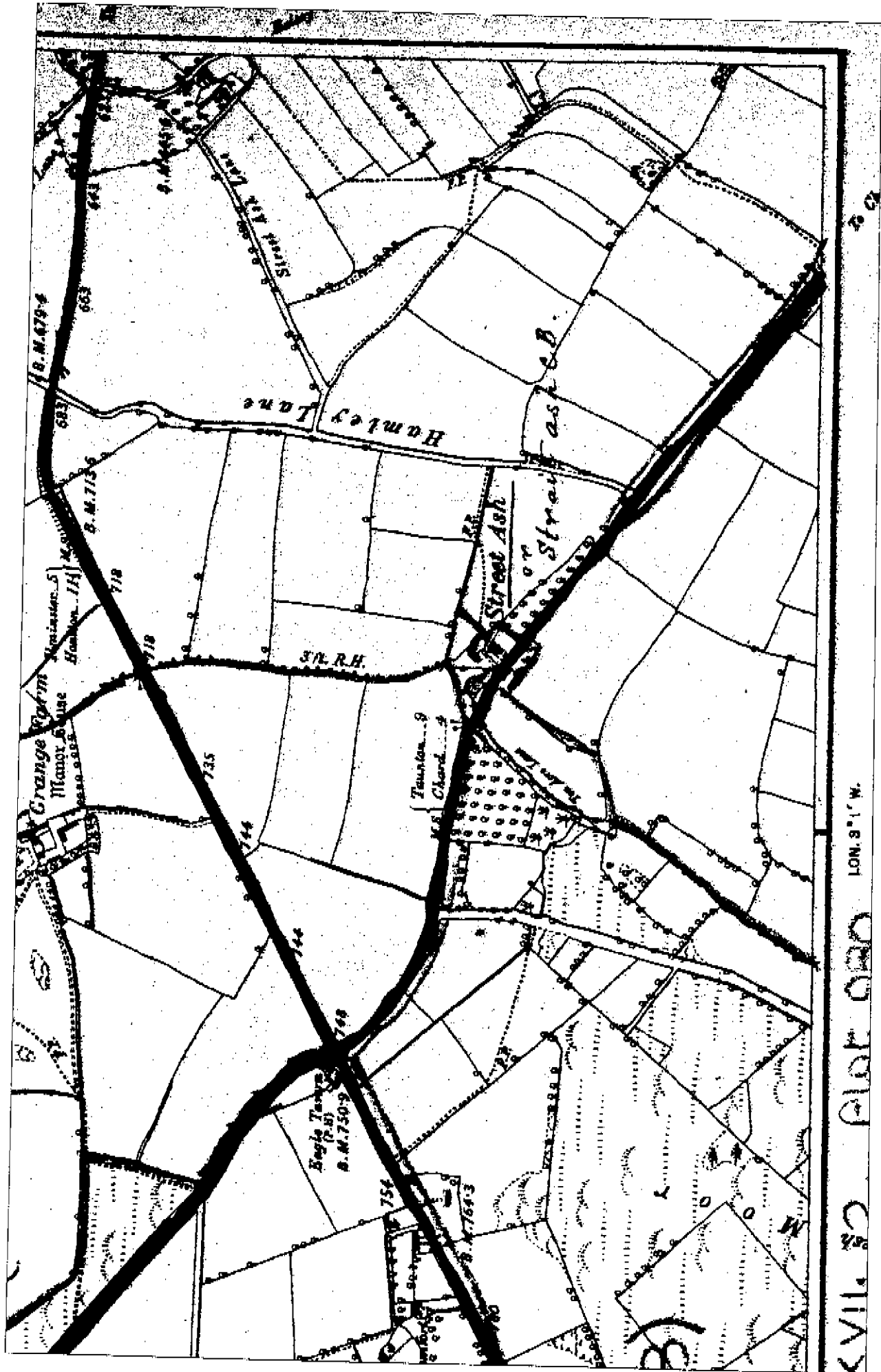
1886: Ordnance Survey 6-inch series



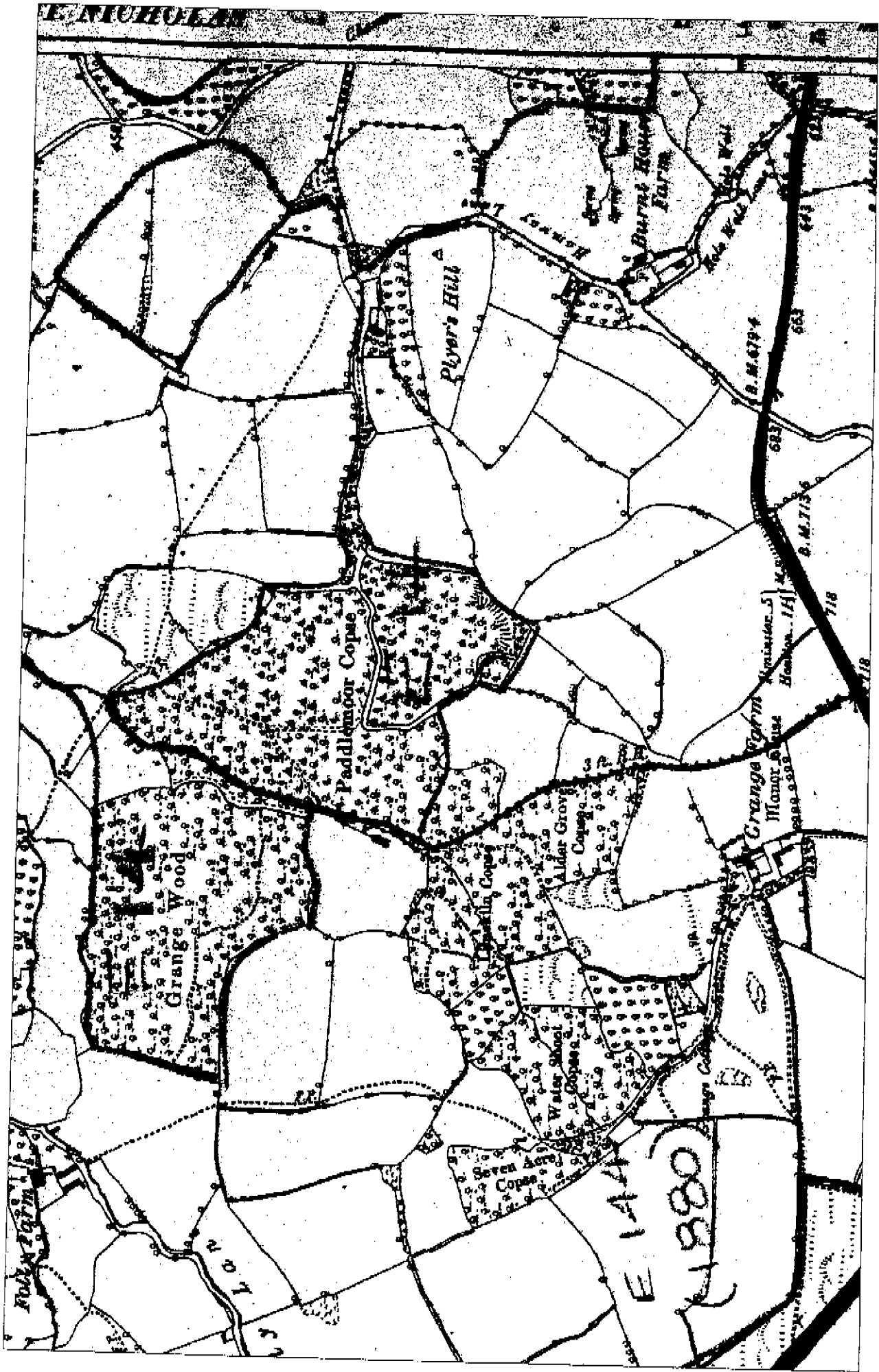
1886: Ordnance Survey 6-inch series



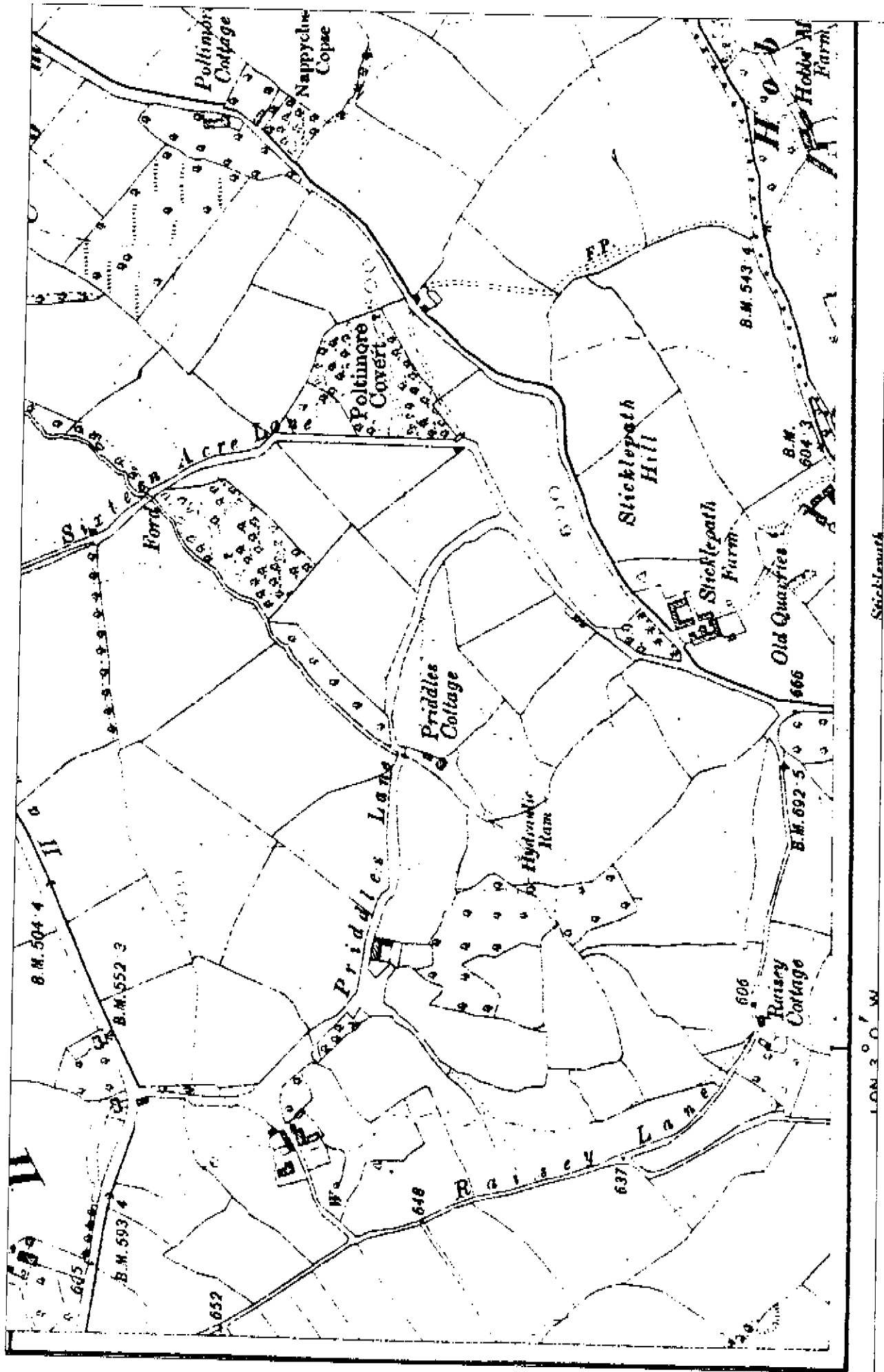
1886: Ordnance Survey 6-inch series



1886: Ordnance Survey 6-inch series



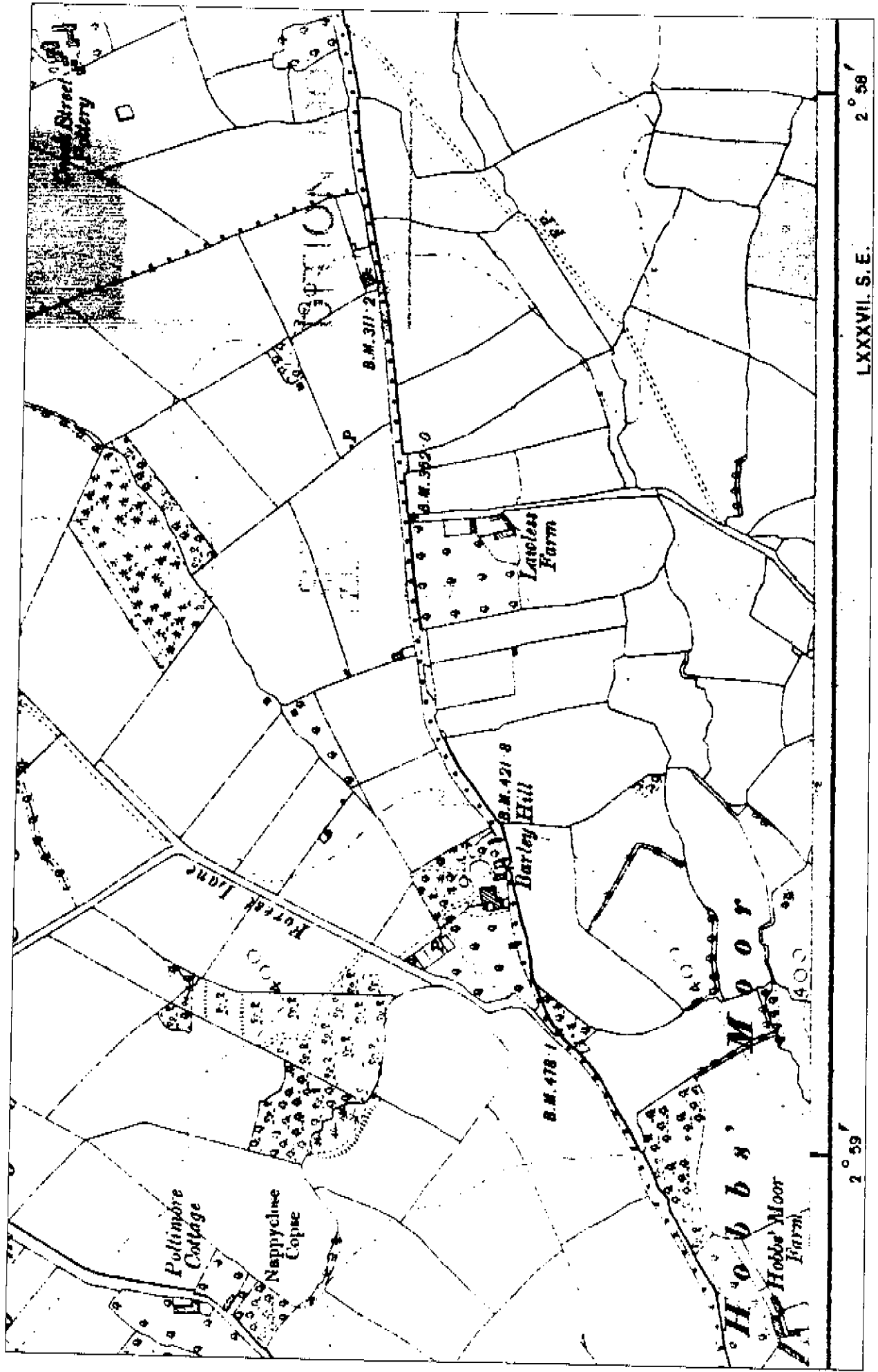
1886: Ordnance Survey 6-inch series



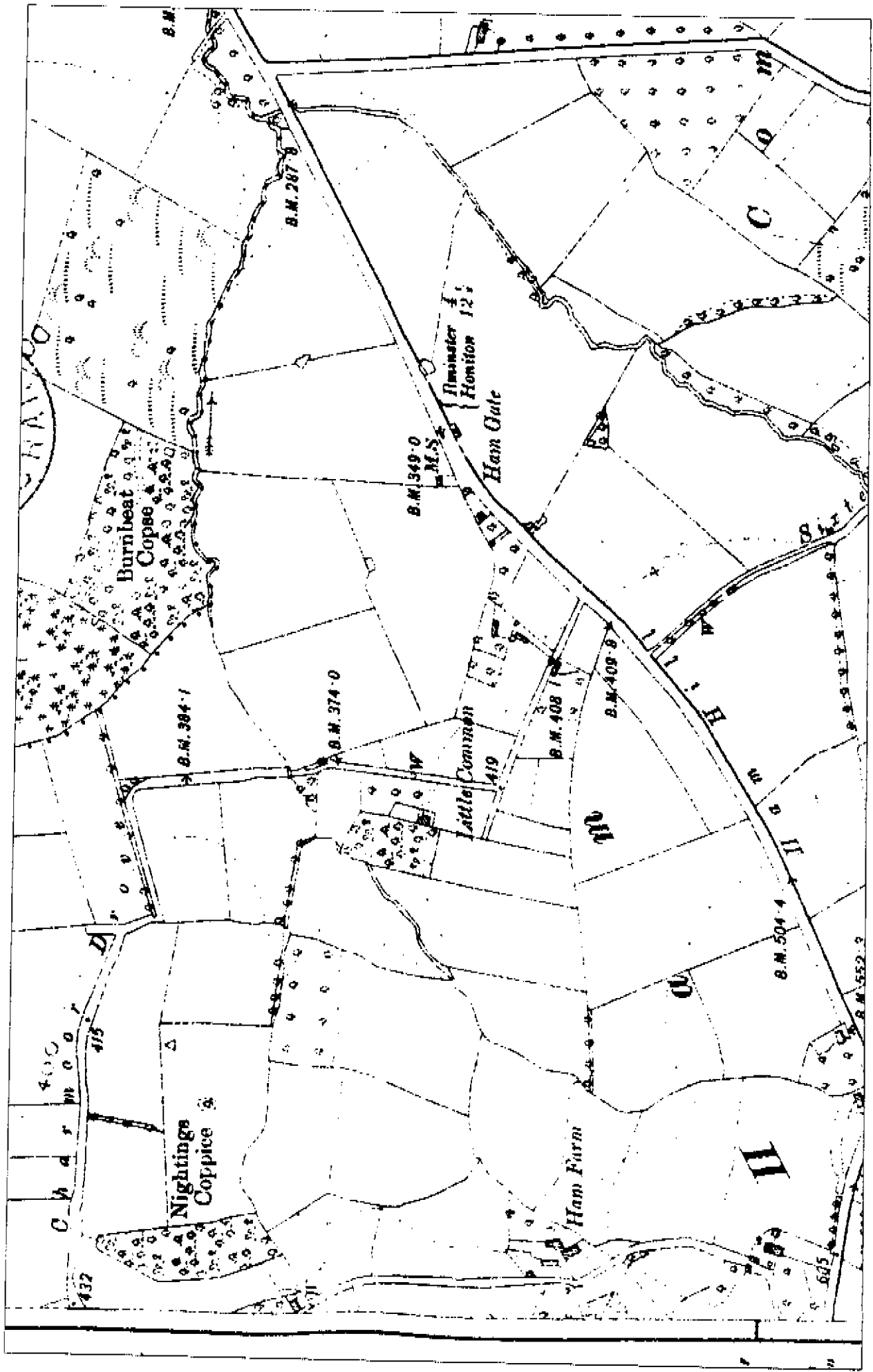
Sticklepath

1901: Ordnance Survey 6-inch series

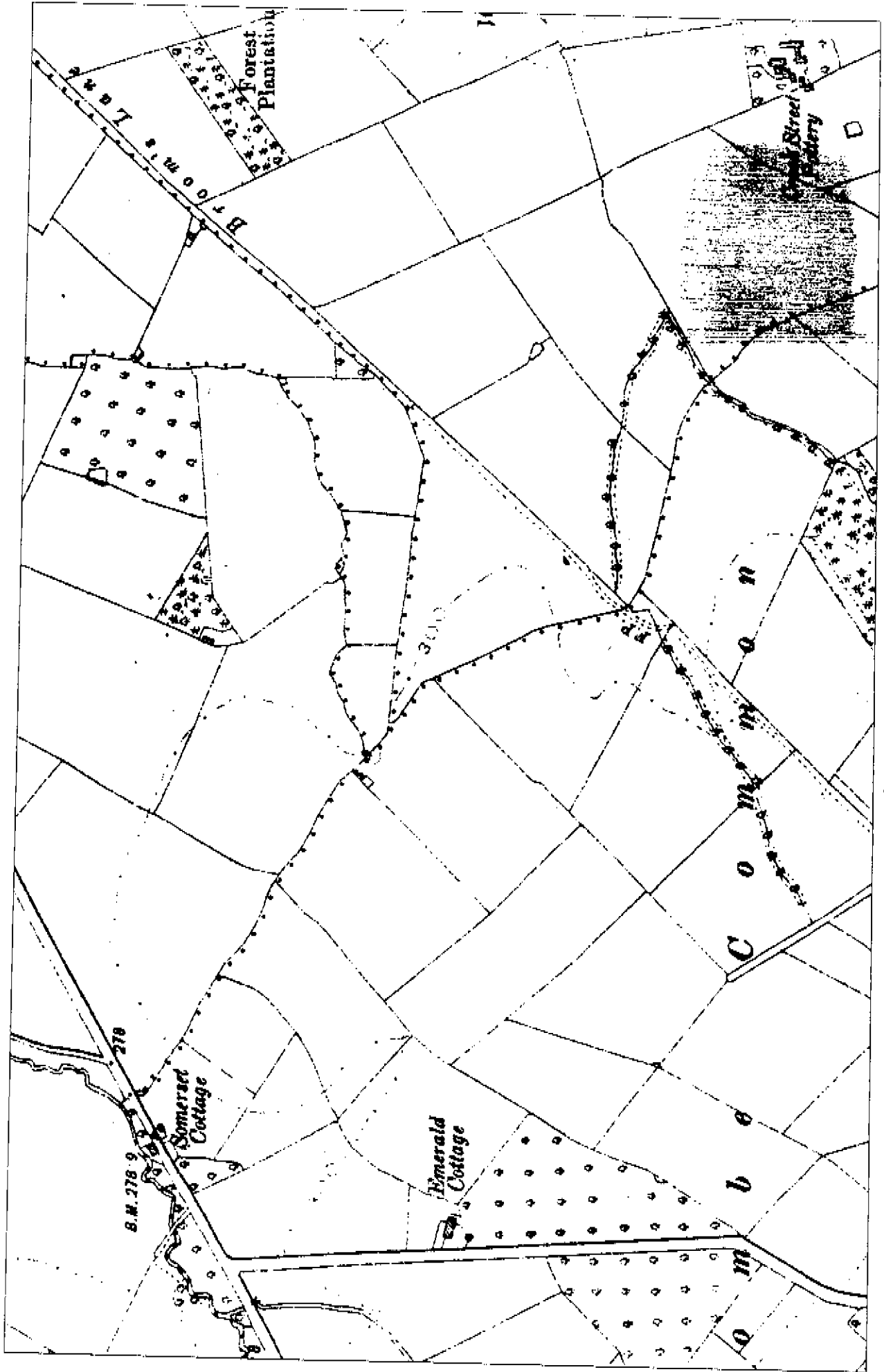
1 INCH = 1 MILE



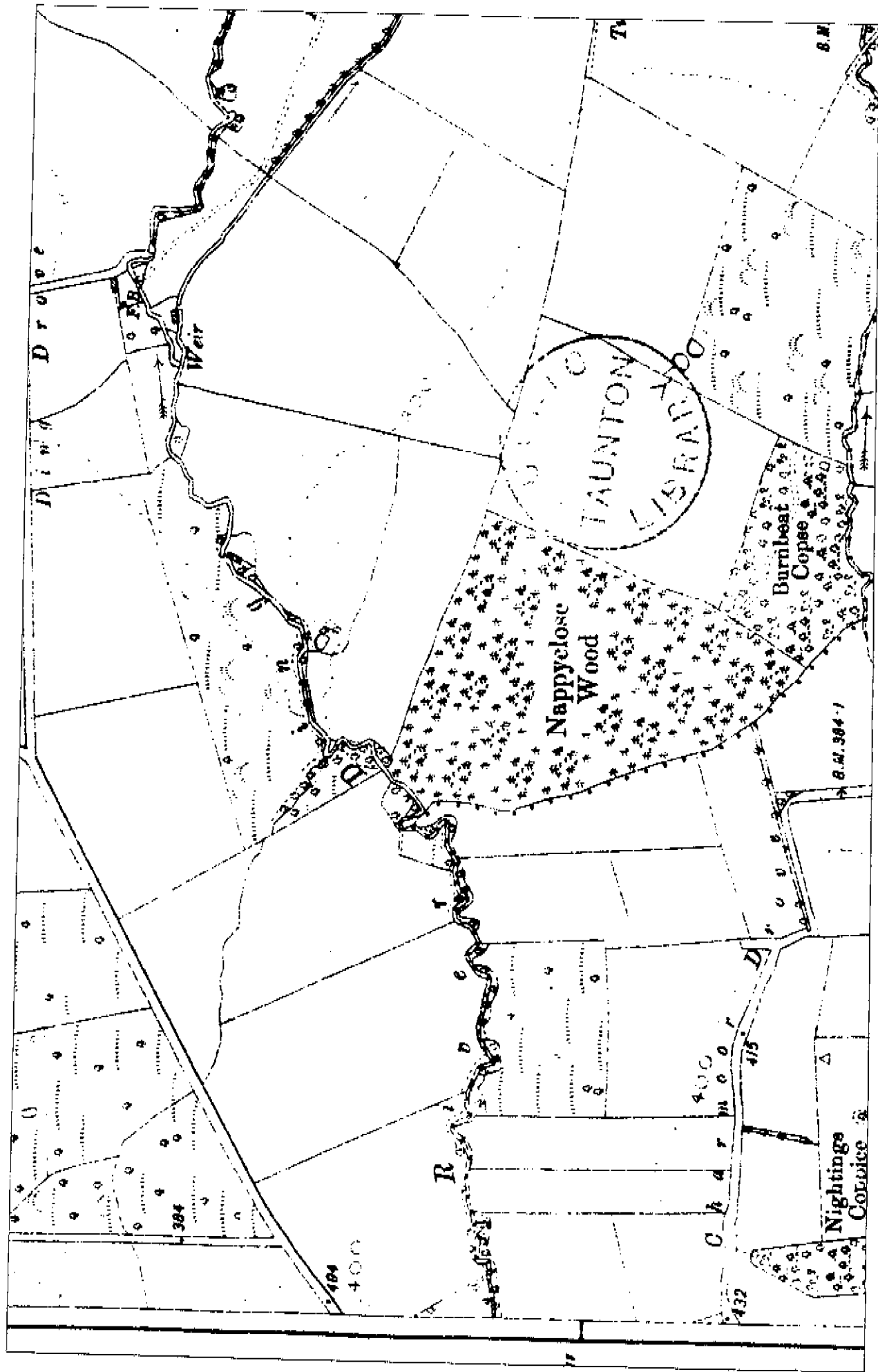
1901: Ordnance Survey 6-inch series



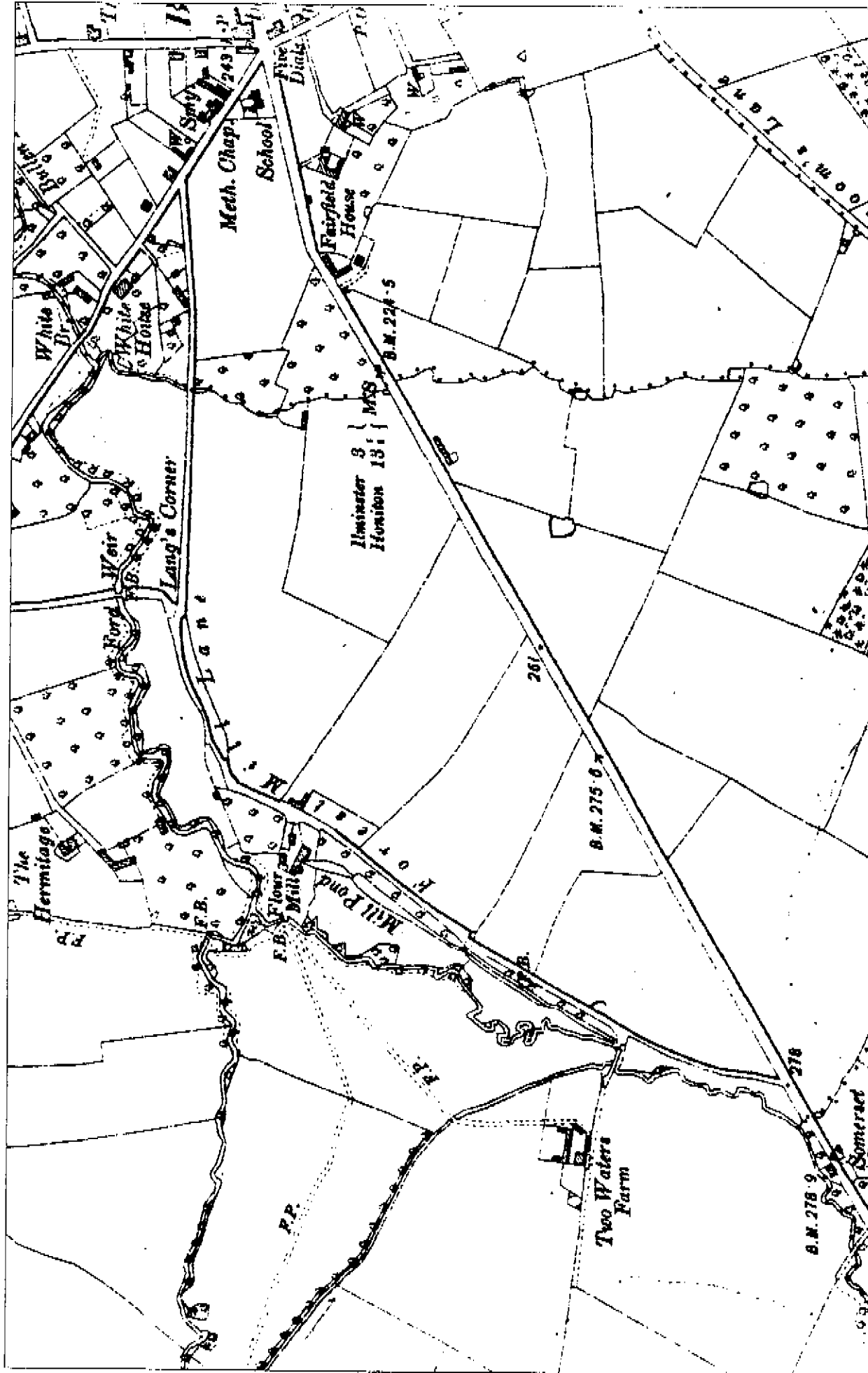
1901: Ordnance Survey 6-inch series



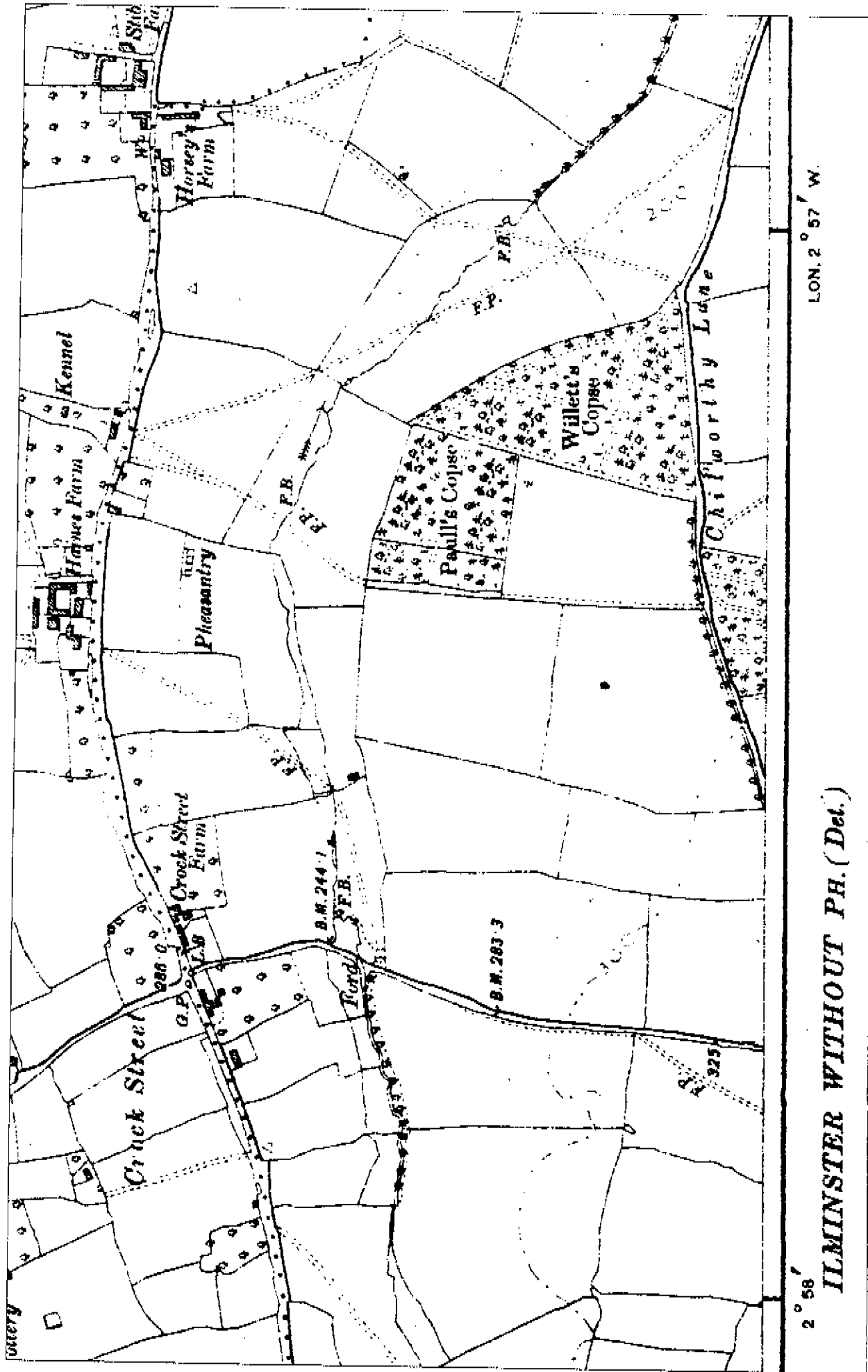
1901: Ordnance Survey 6-inch series



1901: Ordnance Survey 6-inch series

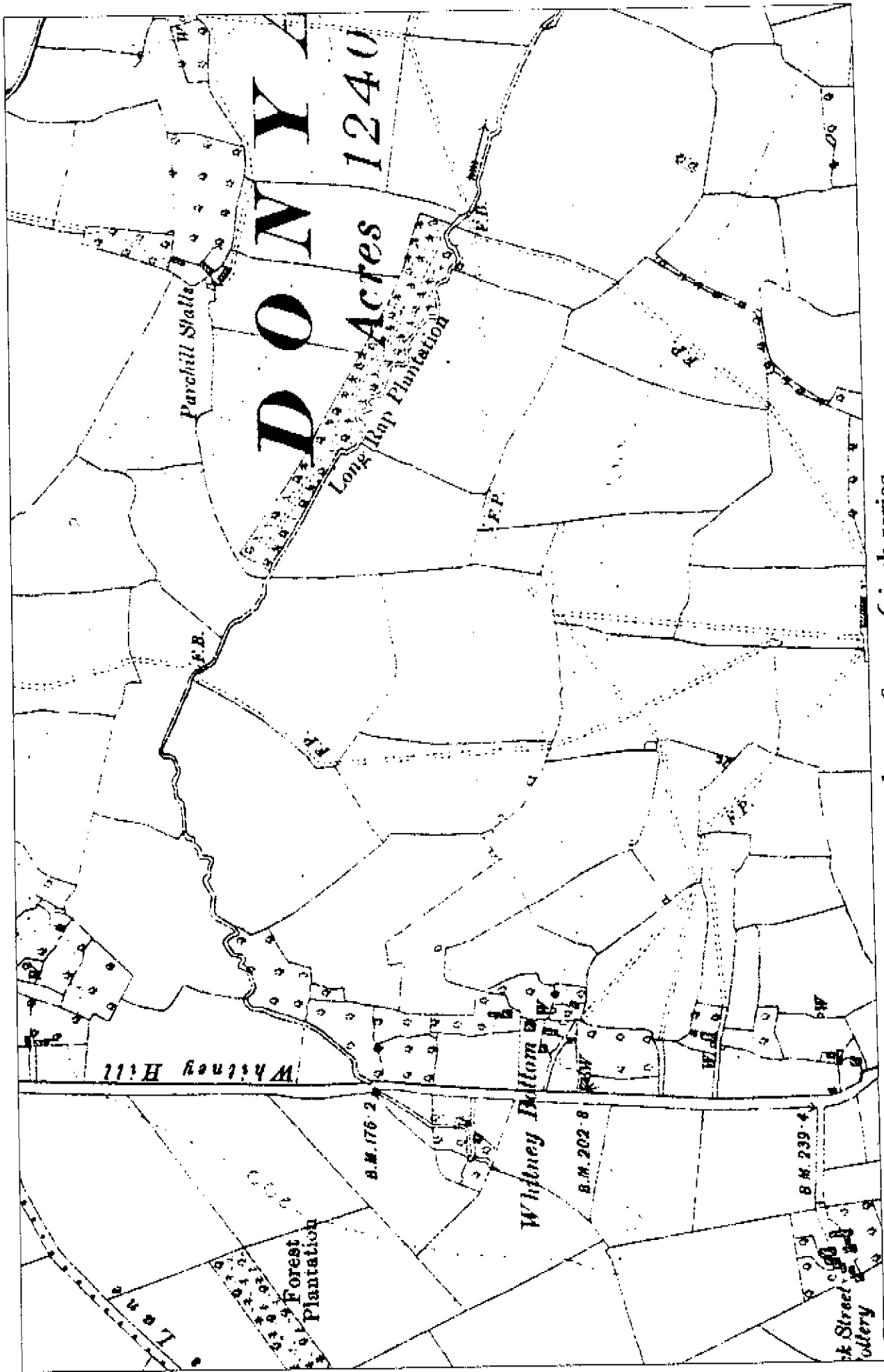


1901: Ordnance Survey 6-inch series

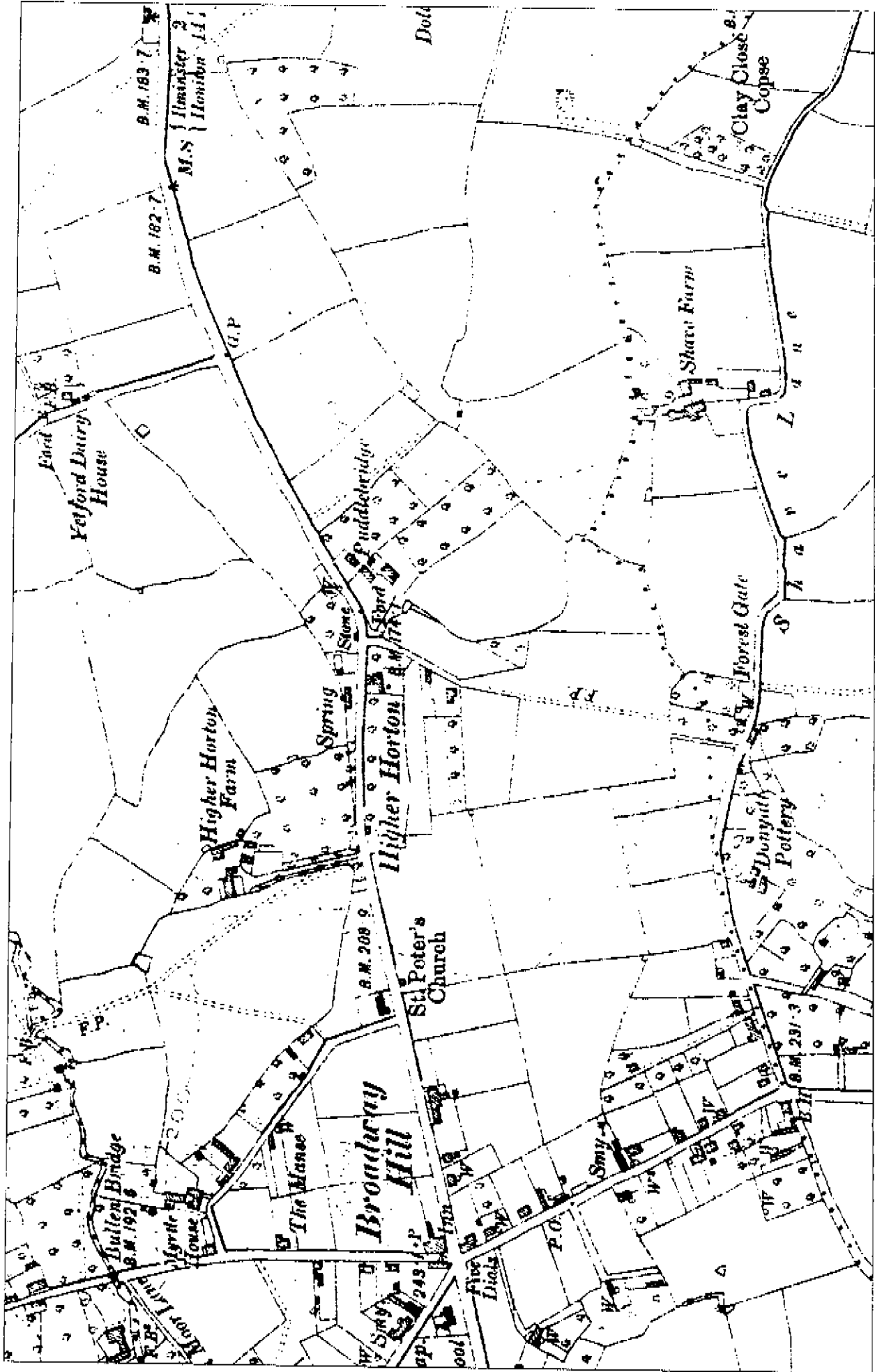


ILMINSTER WITHOUT PH. (Det.)

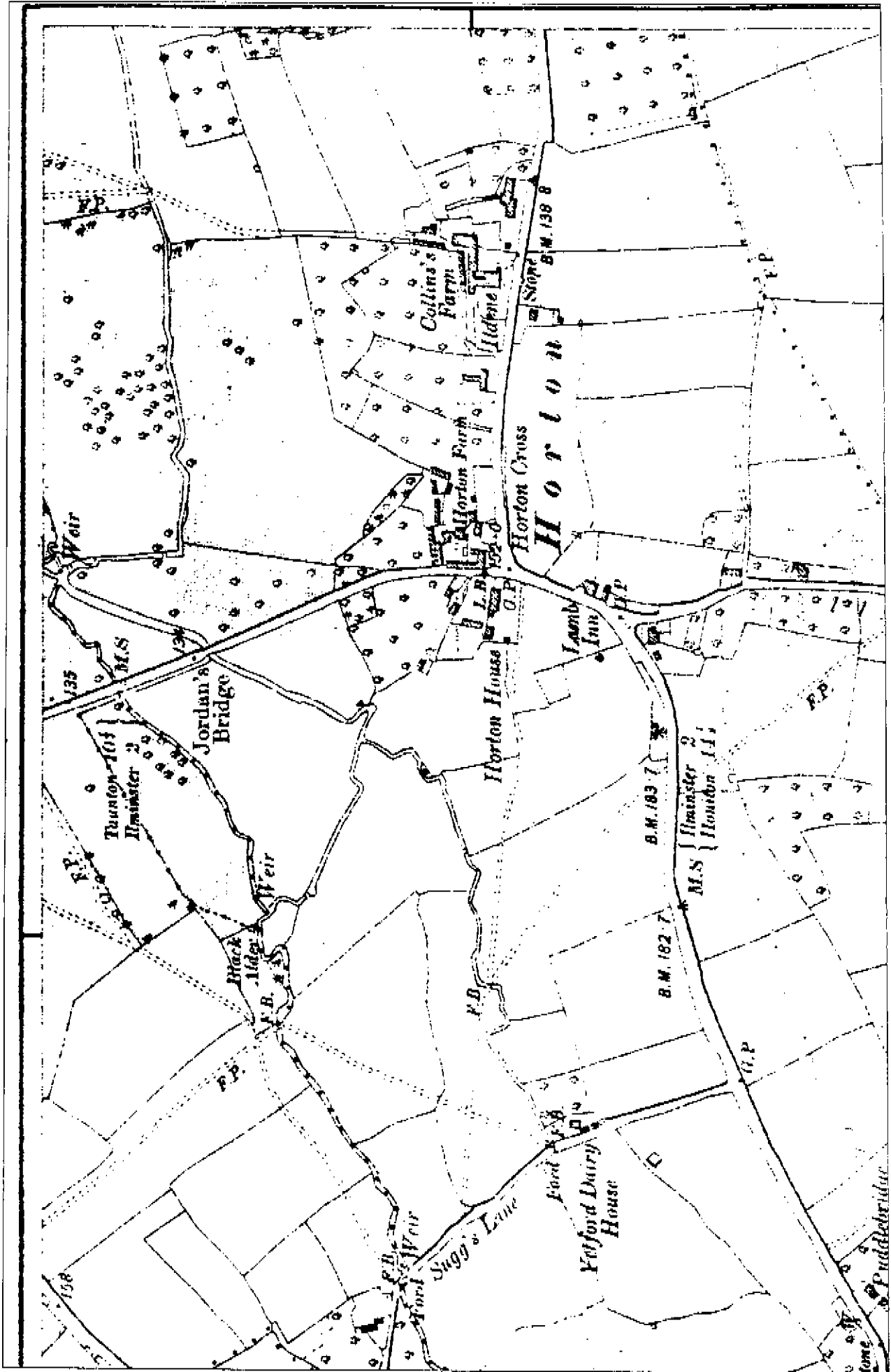
1901: Ordnance Survey 6-inch series



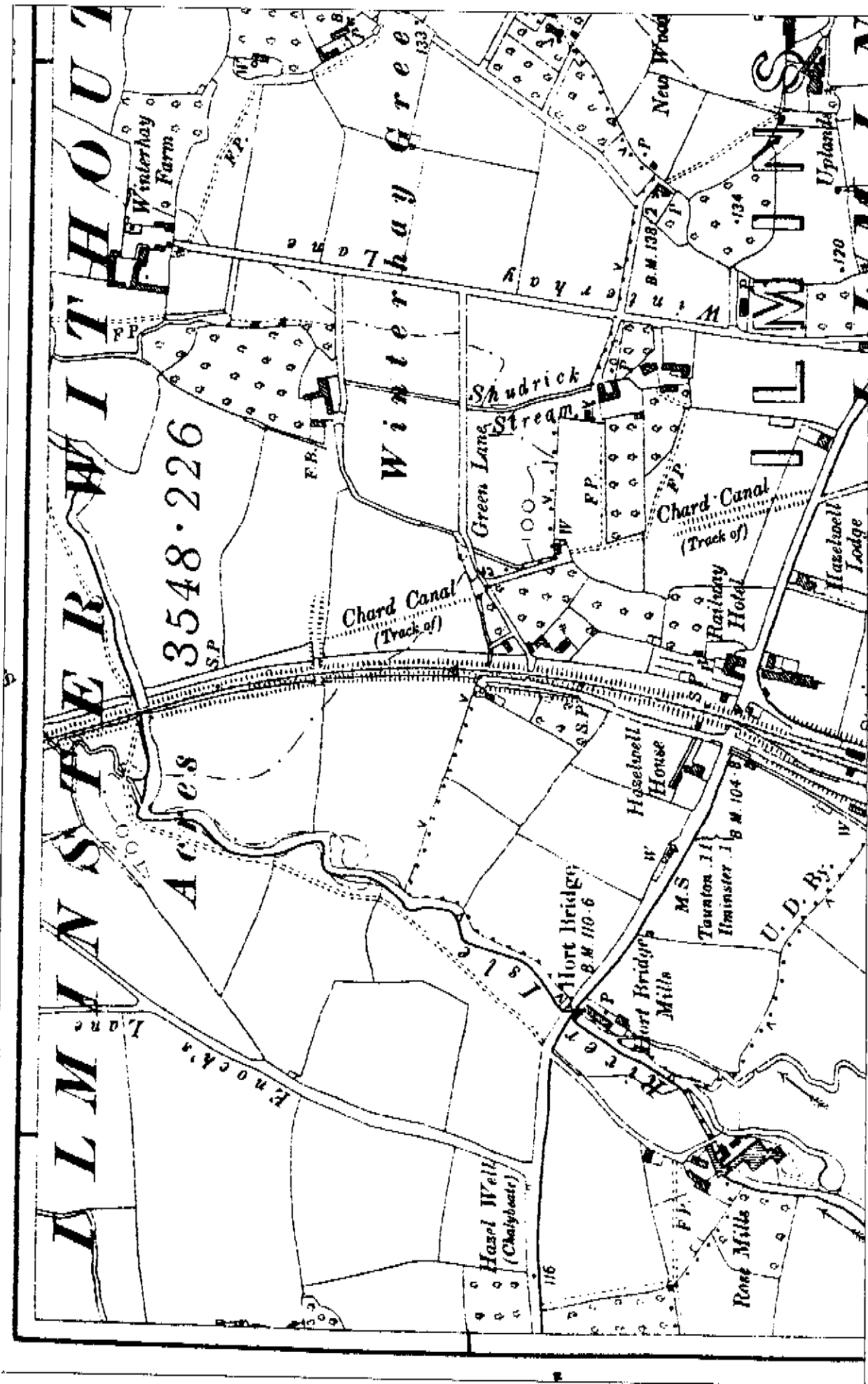
1901: Ordnance Survey 6-inch series



1901: Ordnance Survey 6-inch series



1901: Ordnance Survey 6-inch series



1901: Ordnance Survey 6-inch series

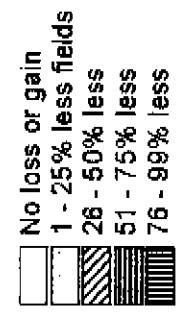
APPENDIX 4

APPENDIX 5

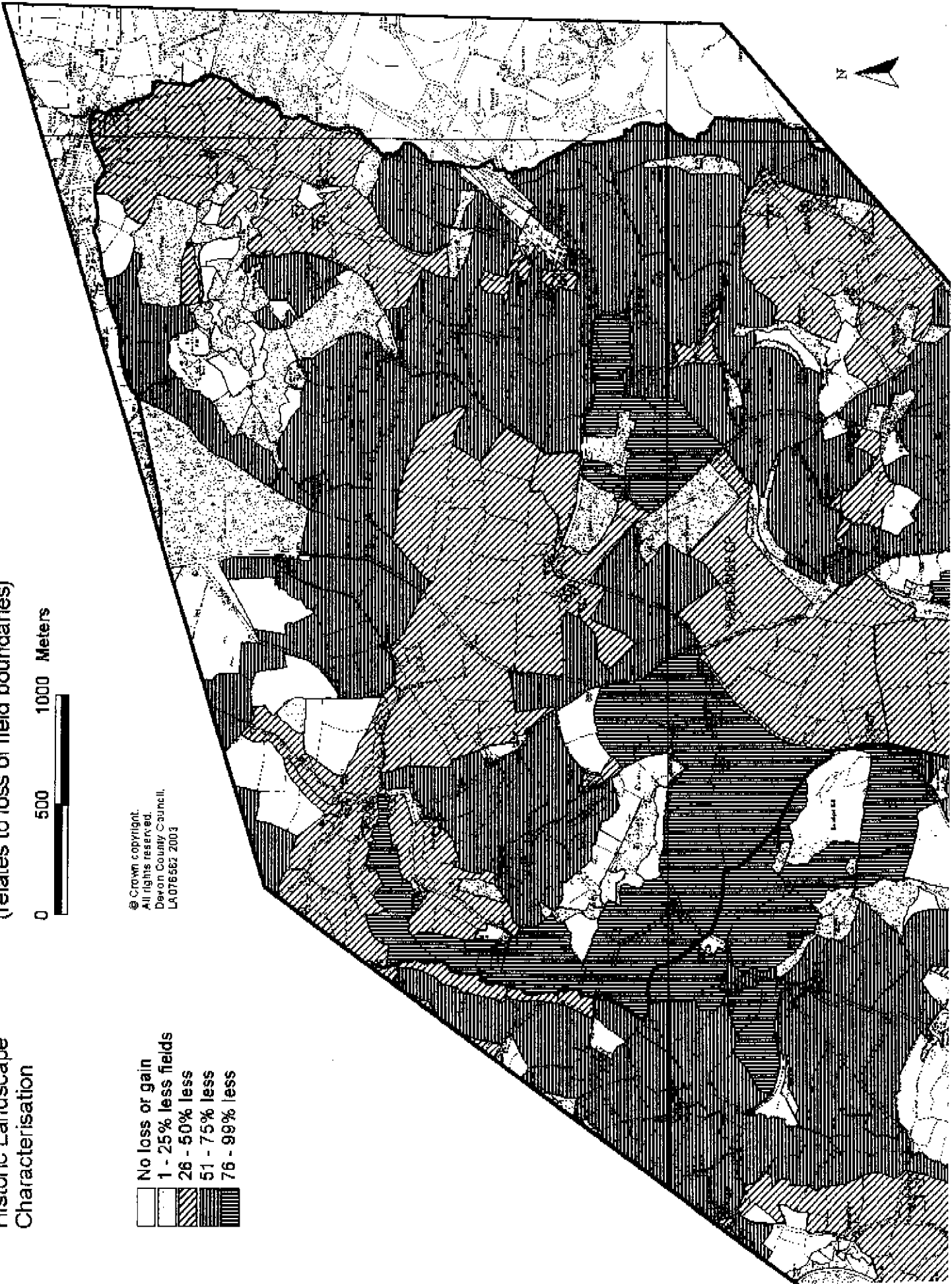
APPENDIX 6

Devon
Historic Landscape
Characterisation

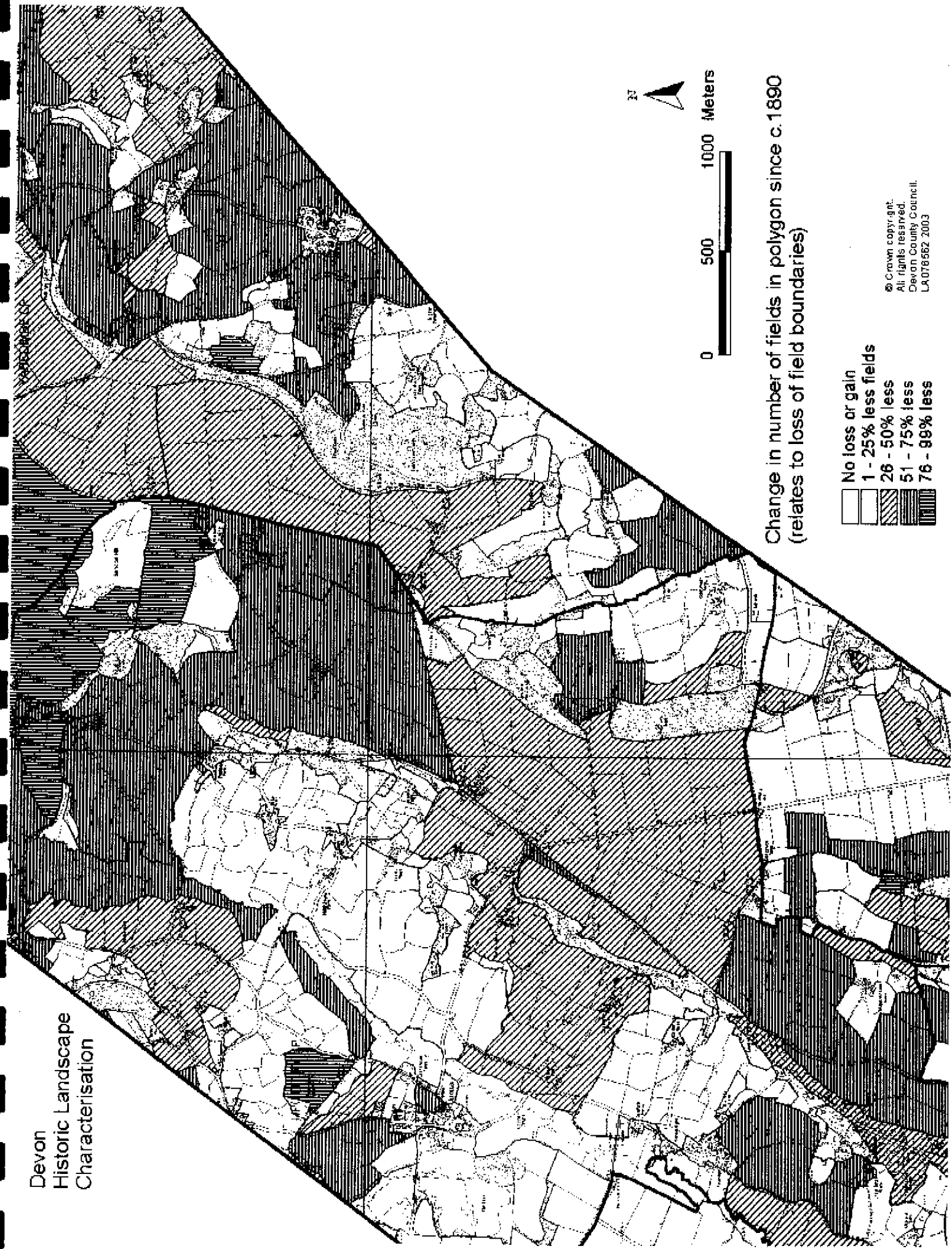
Change in number of fields in polygon since c.1890
(relates to loss of field boundaries)



© Crown copyright.
All rights reserved.
Devon County Council.
LA076562 2003



Devon
Historic Landscape
Characterisation

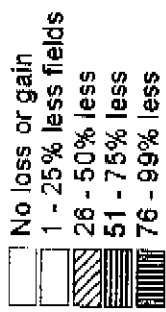


Change in number of fields in polygon since c.1890
(relates to loss of field boundaries)

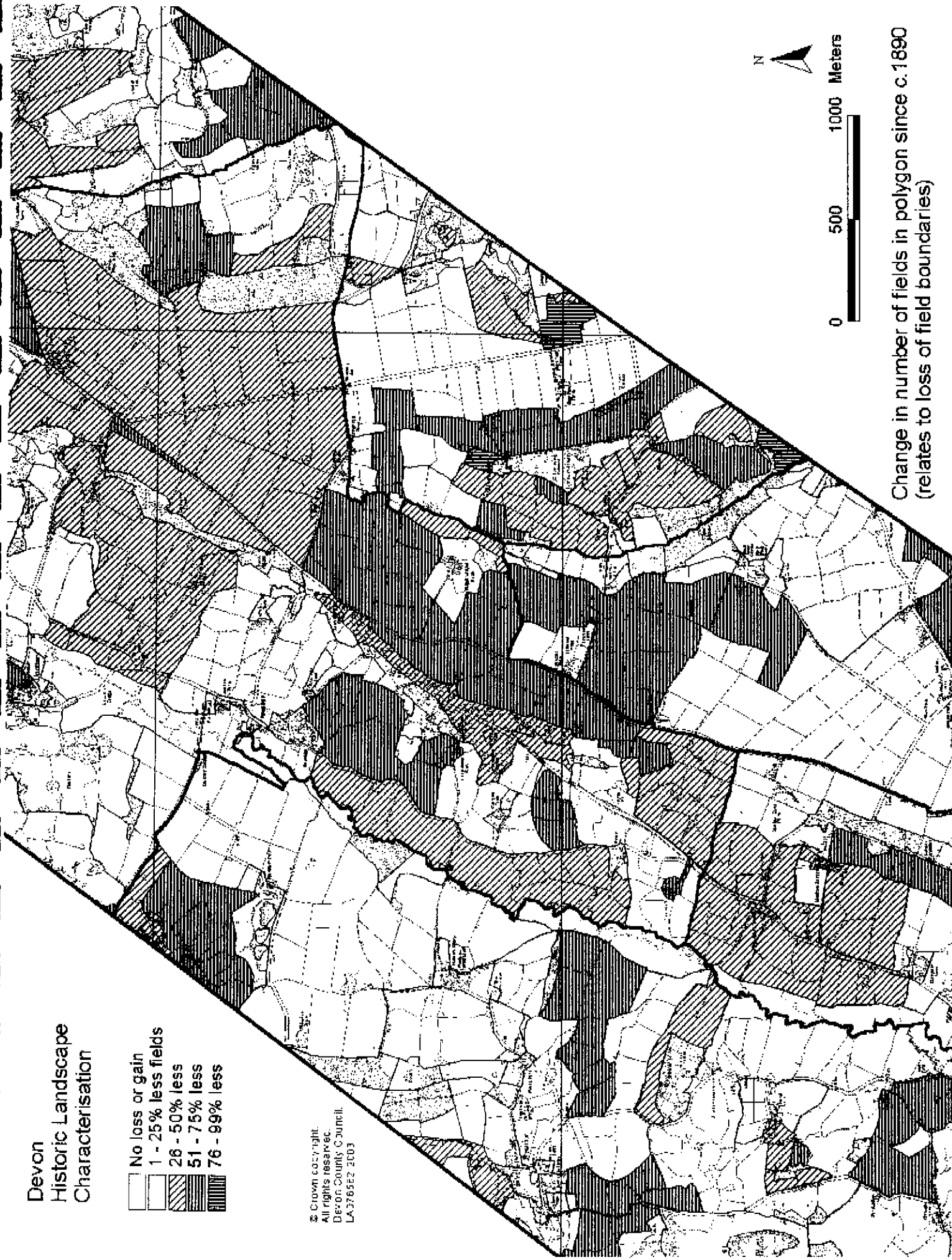
- No loss or gain
- 1 - 25% less fields
- 26 - 50% less
- 51 - 75% less
- 76 - 99% less

© Crown copyright.
All rights reserved.
Devon County Council.
LA 078562 2003

Devon
Historic Landscape
Characterisation



© Crown copyright.
All rights reserved.
Devon County Council.
LA37652 2003

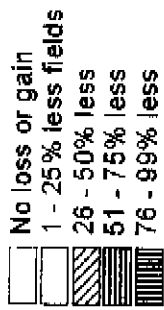


0 500 1000 Meters

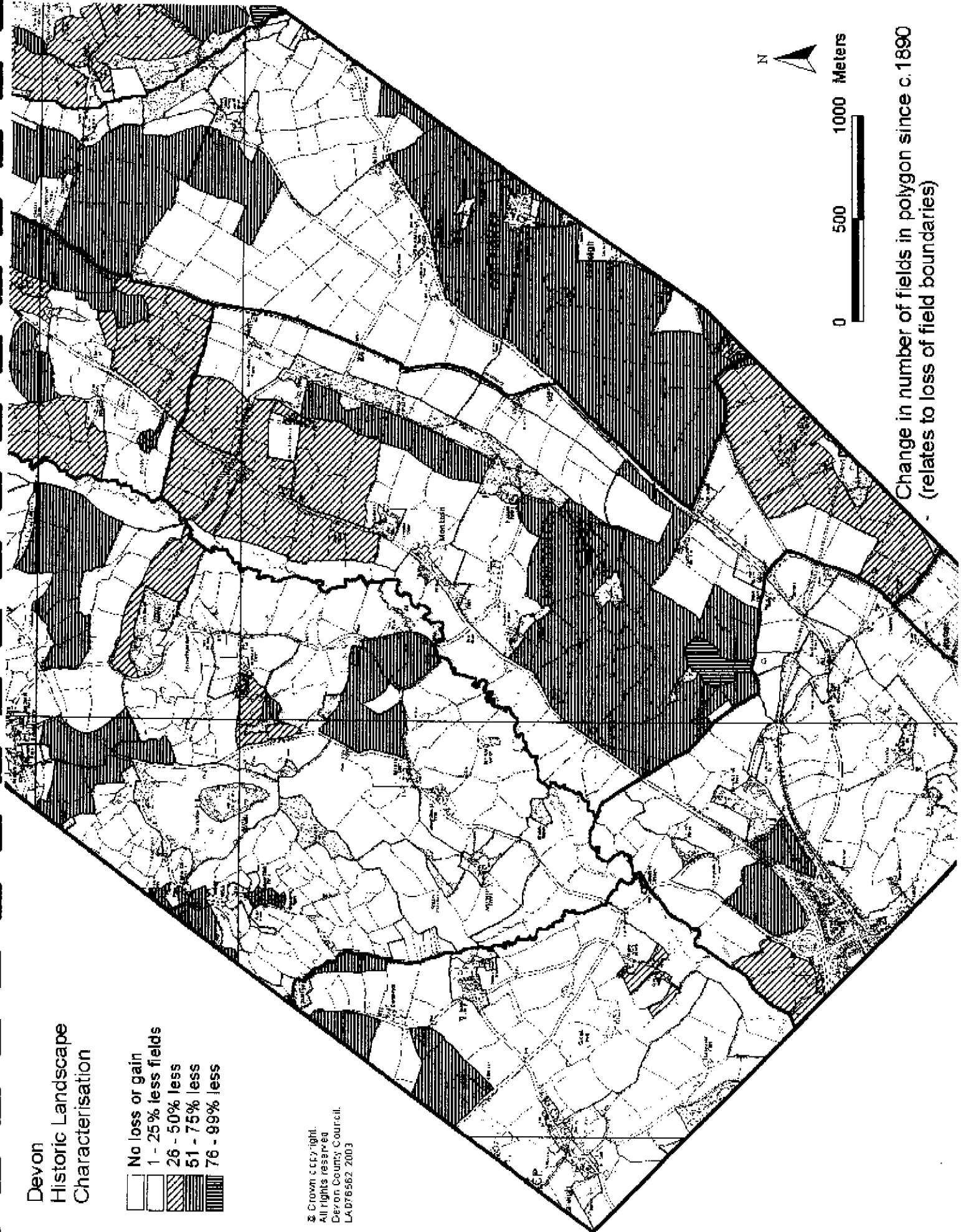


Change in number of fields in polygon since c.1890
(relates to loss of field boundaries)

Devon
Historic Landscape
Characterisation



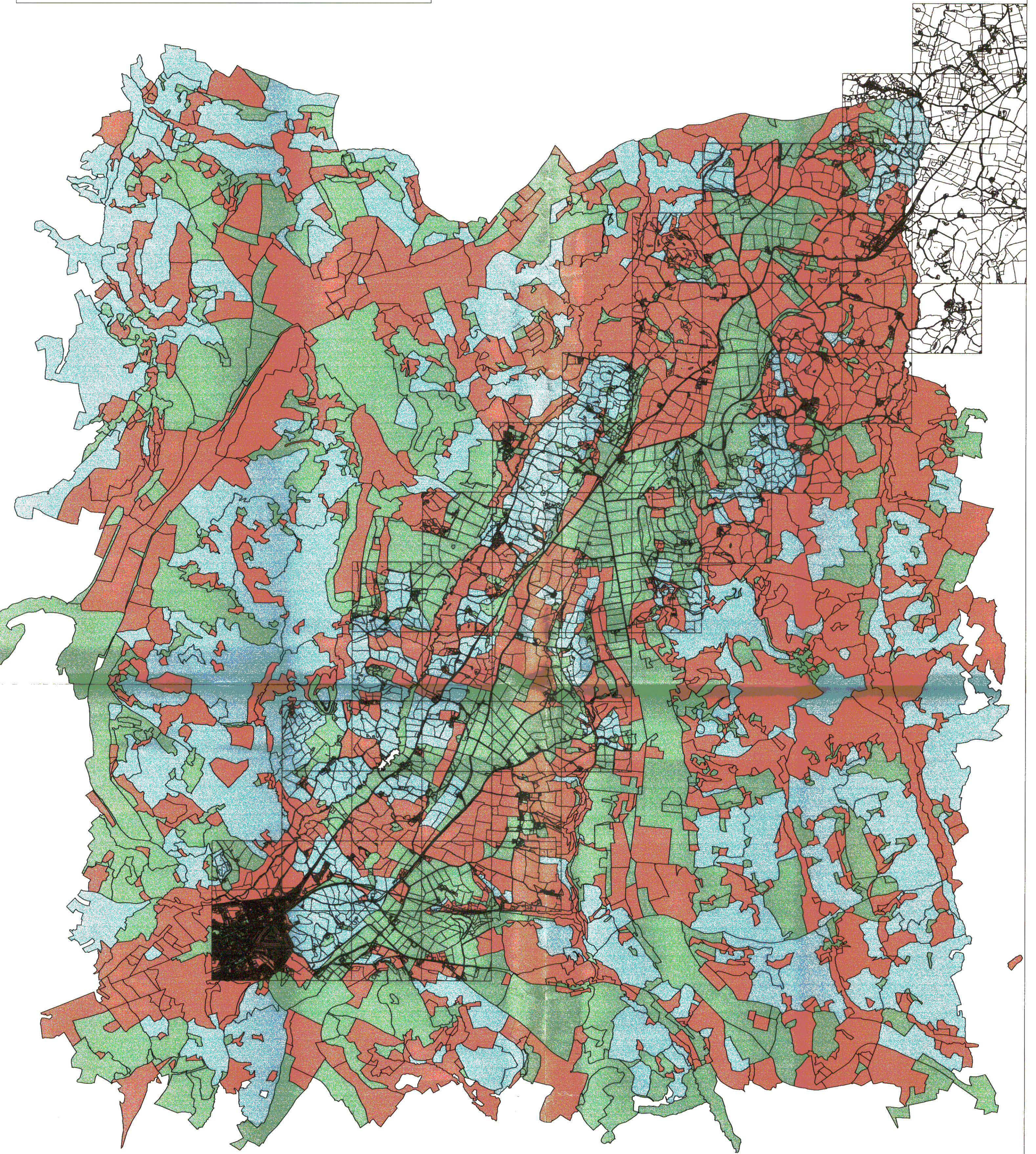
© Crown copyright.
All rights reserved
Devon County Council
LA076562 2003



0 500 1000 Meters

Change in number of fields in polygon since c. 1890
(relates to loss of field boundaries)

Period from which Current Land Use Dates



KEY

- Medieval
- Post-medieval
- Modern

Scale: 1:37,000 at A3



