




INDEX DATA	RPS INFORMATION
Scheme Title A40.	Details Archaeological Trenching Evaluation.
Road Number A40.	Date
Contractor Oxfordshire Archaeological Unit.	
County Oxfordshire.	
OS Reference	
Single sided ✓ Double sided A3 22 Colour 0	

A40 NORTH OXFORD



ARCHAEOLOGICAL TRENCHING EVALUATION 1993

VOLUME II

CONTENTS

List of Figures

1. Location map 1:10000
2. Trenches 101-106 Location showing features and finds 1:2500
3. Trenches 107-113 Location showing features and finds 1:2500
4. Trenches 127-132 Location showing features and finds 1:2500
5. Trenches 133-151 & 300 - 303 Location showing
Cutteslowe Deserted Medieval Village 1:2500
6. Trenches 156 - 170 Location showing trenches 1:2500
7. Trench 186 Location 1:2500
8. Geotechnical pits locating archaeological material 1:10000
- 8a Geotechnical pits within Cutteslowe DMV 1:2500
9. Geotechnical pits locating archaeological material 1:10000
- 9a Geotechnical pit sections
10. Trenches 101 & 102 plans & detail of skeleton 102/14
11. Trench 102; sections
12. Trench 104; plans & sections
13. Trench 107; plan & 108; plan and section
14. Trenches 111 & 112; plan
15. Trenches 111 & 112; sections
16. Trenches 127 & 128; plan & sections
17. Trench 132; plan & sections
18. Trenches 133; plan & 140; plan and section
19. Trench 141; plan & sections
- 19a Trench 144; plan & sections
20. Trench 146; plan and section
21. Trenches 147 & 148; plans
22. Trench 148; section
23. Trench 149; plans & sections
24. Trench 150; plan
25. Trench 160; plan & sections
26. Trenches 161; plan & sections & 163; plan
27. Trench 169 & 170; plans
28. Trench 158; plan & section
29. Trenches 300 & 301; plans
30. Trench 302; plan & sections
31. Trench 303; plan
32. Resistivity Survey Location
33. Resistivity Survey plots - Area 1
34. Resistivity Survey plots - Area 2

Plates















I. Trench 300 Wall 300/2

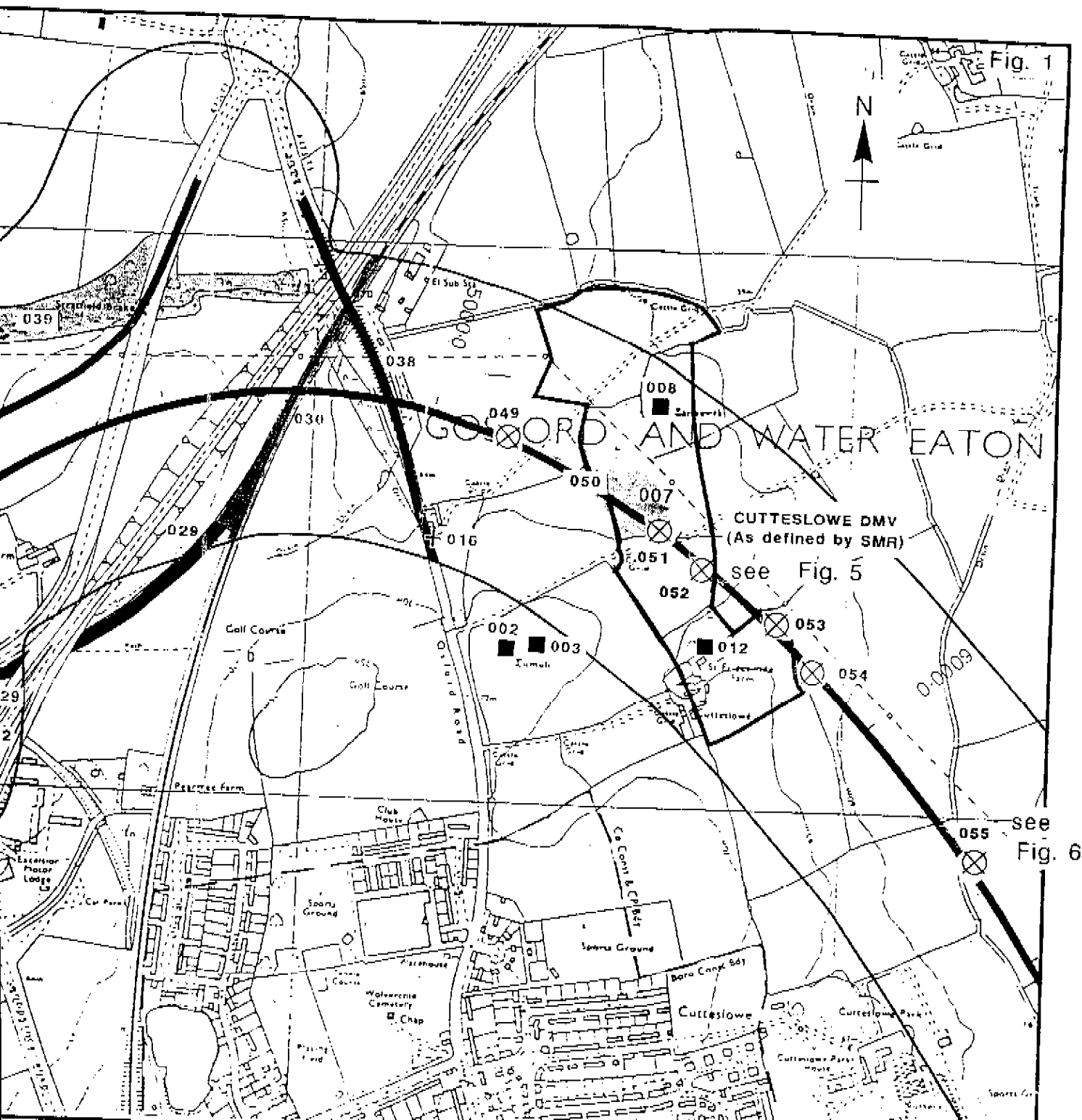
II. Trench 302 Wall 302/3

A40 : North Oxford Bypass

Evaluation Trenching

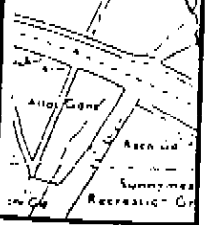
LEGEND

Geophysical Anomalies	
Areas of known Archaeological interest indicated by excavation, topography, etc	
Archaeological Sites (uncertain extent)	
" Finds	
" Surface Scatter (uncertain extent)	
" Earthworks	
Extent of Surface Scatter	
Area of Cropmarks and Soilmarks	
Line of Ancient Road	
Dismantled Railways	
Extant Railways	
Historic Woodland	
Former Lot Meadows	
Palaeochannels	



ARCH/5	Drawn by: <i>[Signature]</i>	Checked <i>[Signature]</i>	Approved <i>[Signature]</i>	Issued 29/04/92
Oxford Bypass Archaeological assessment and Evaluation Data map		Oxford Archaeological Unit		Revisions 28/1/93 15/6/93

1 km

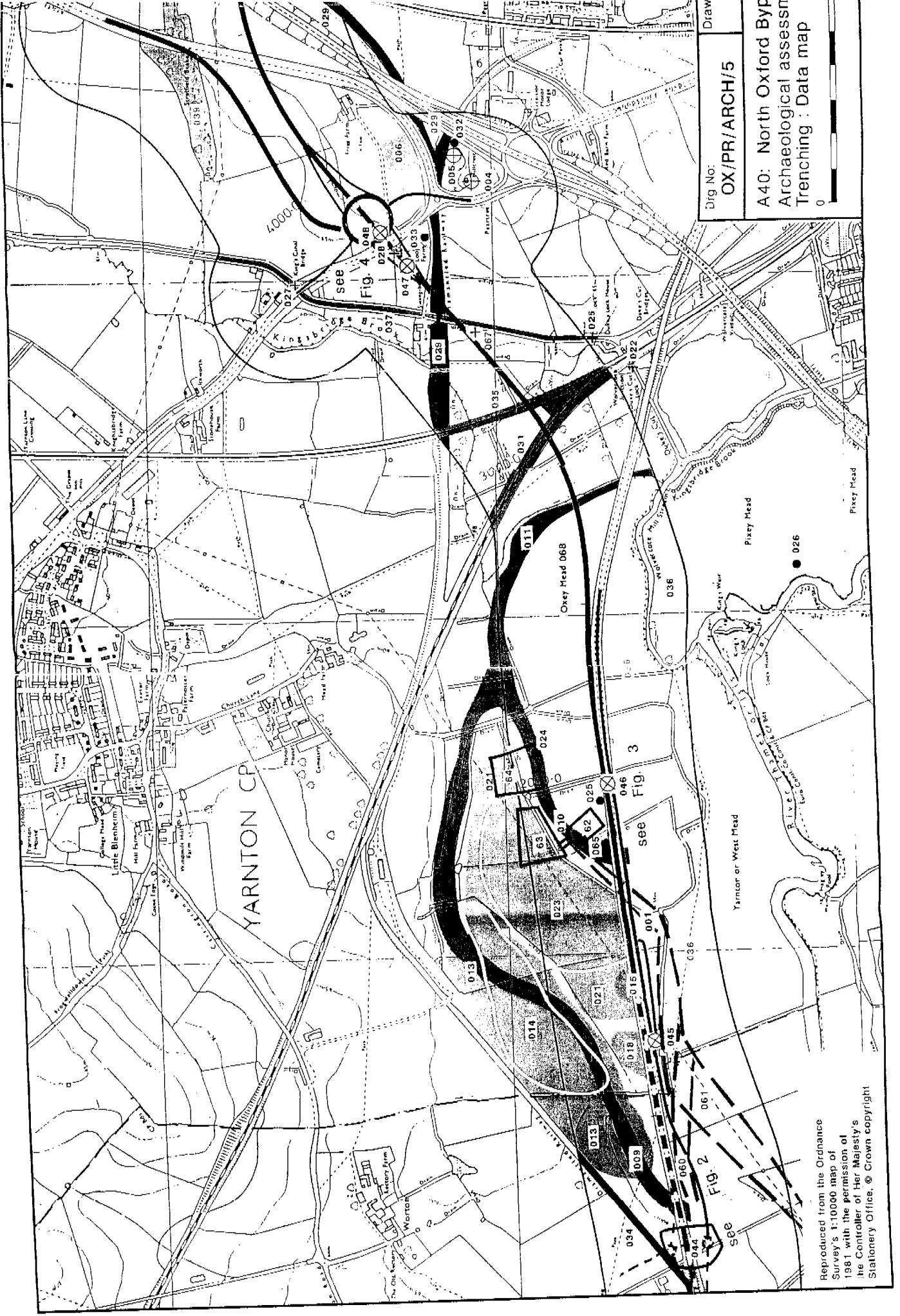


Draw

OX/PR/ARCH/5

A40: North Oxford Byc
Archaeological assessr
Trenching : Data map

0



see Fig. 4 04B
028

see Fig. 3

see Fig. 2

Reproduced from the Ordnance
Survey's 1:10000 map of
1981 with the permission of
the Controller of Her Majesty's
Stationery Office. © Crown copyright

A40 TR 93
Trenches 101-106
scale 1:2500 Fig.2

Footway and Cycleway
to be closed

Anti-dazzle fence
where no room for bund

Existing
FP2

ROADWORKS & LANDSCAPE
UNDER PREVIOUS CONTRACT
Footway and Cycleway
to be closed

Low Retaining Wall

Stile

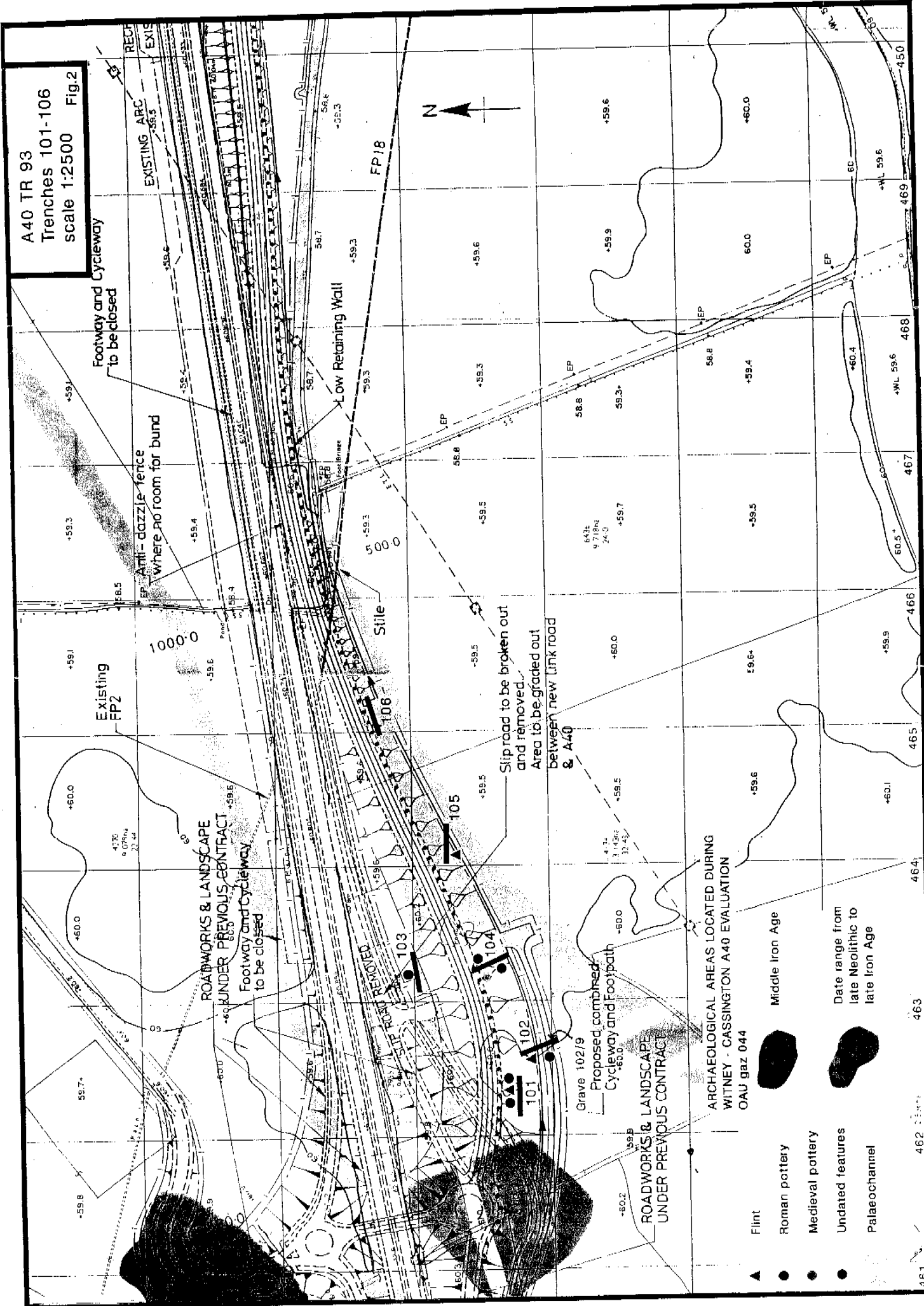
Slip road to be broken out
and removed.
Area to be graded out
between new link road
& A40

Grave 102/9
Proposed combined
Cycleway and Footpath

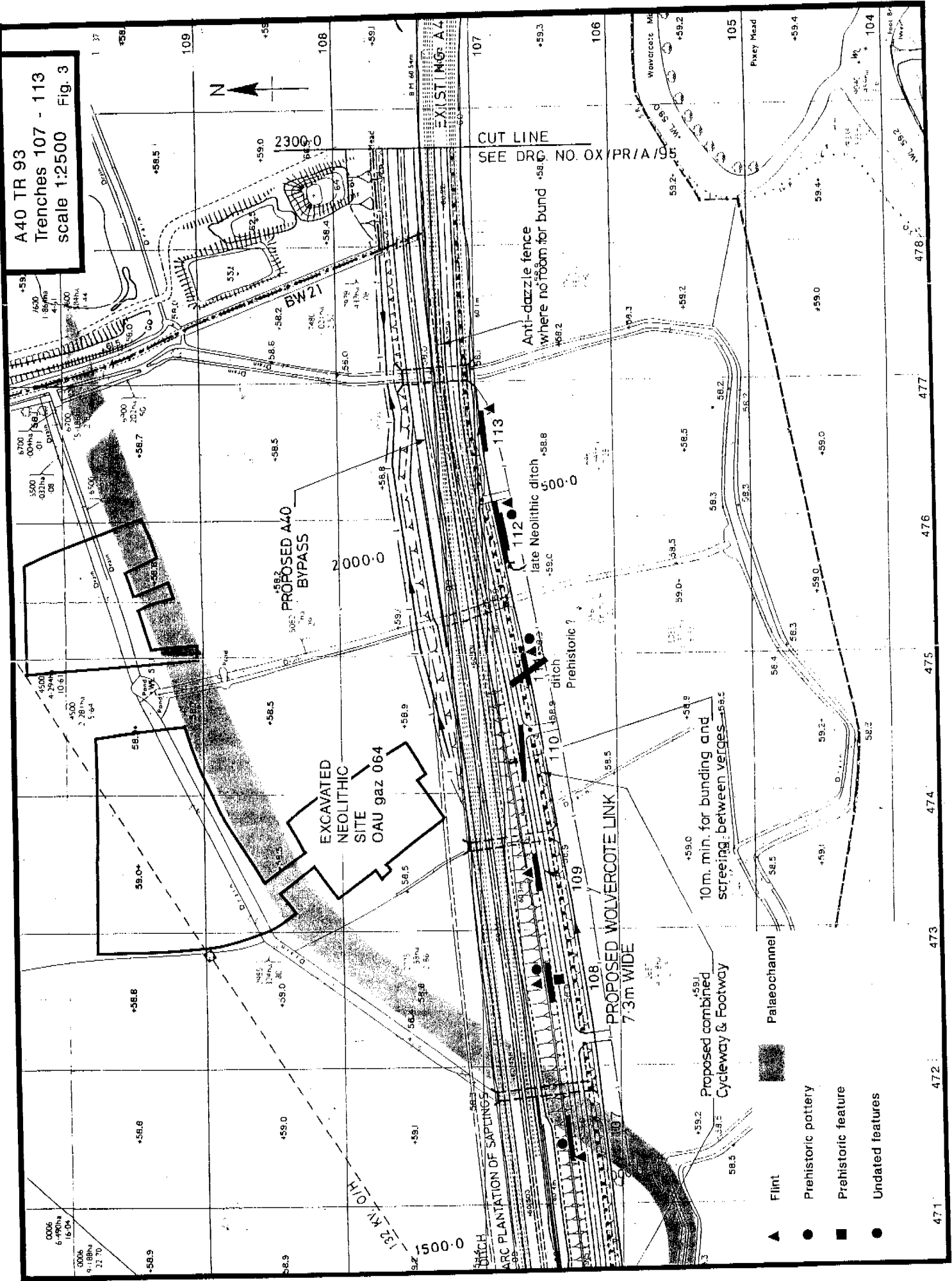
ROADWORKS & LANDSCAPE
UNDER PREVIOUS CONTRACT

ARCHAEOLOGICAL AREAS LOCATED DURING
WITNEY - CASSINGTON A40 EVALUATION
OAU gaz 044

- ▲ Flint
- Roman pottery
- Medieval pottery
- Undated features
- Palaeochannel
- Middle Iron Age
- Date range from late Neolithic to late Iron Age

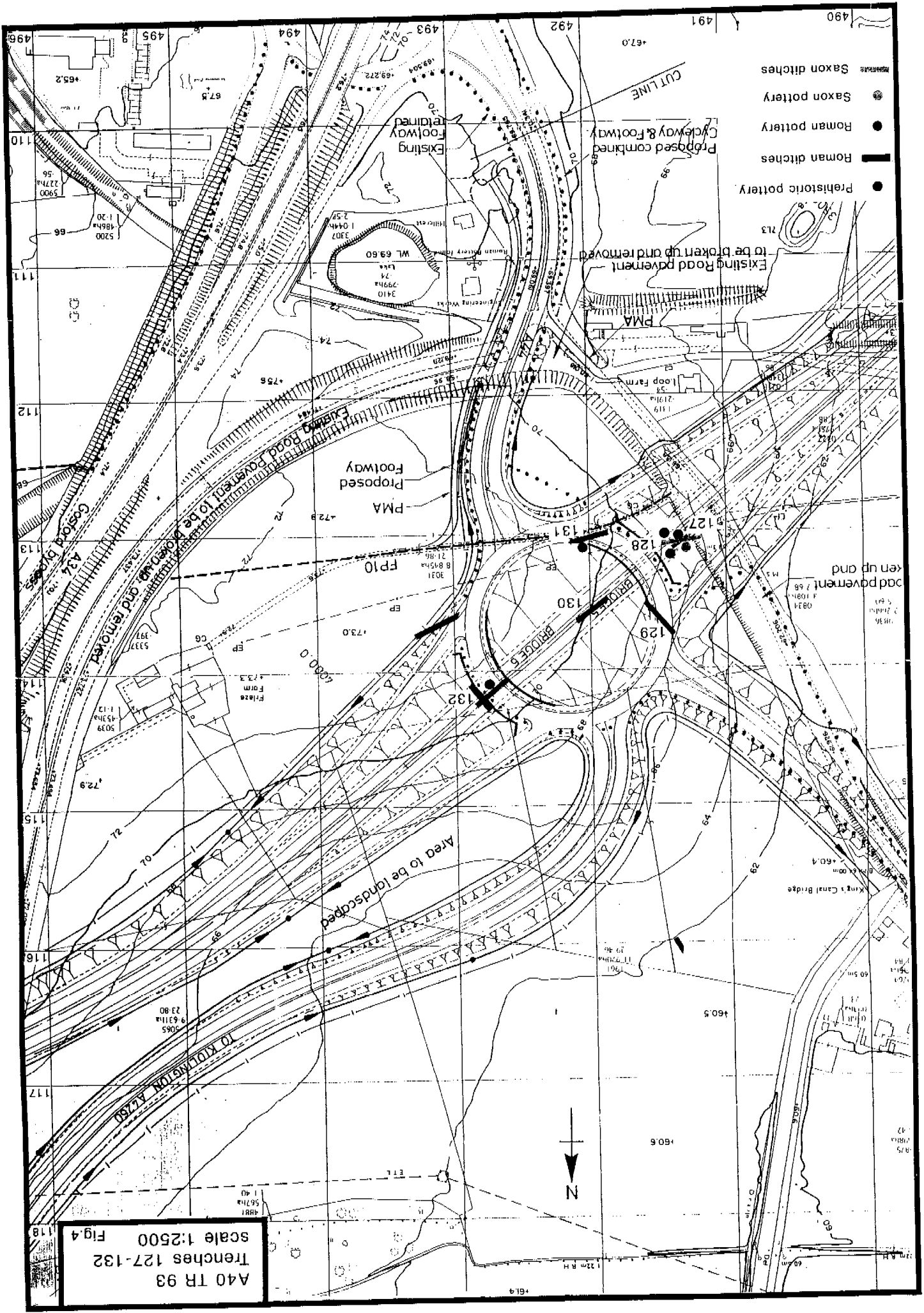


A40 TR 93
Trenches 107 - 113
scale 1:2500 Fig. 3



- ▲ Flint
- Prehistoric pottery
- Prehistoric feature
- Undated features
- Palaeochannel

471 472 473 474 475 476 477 478 479 480 481 482 483 484 485 486 487 488 489 490 491 492 493 494 495 496 497 498 499 500 501 502 503 504 505 506 507 508 509 510 511 512 513 514 515 516 517 518 519 520 521 522 523 524 525 526 527 528 529 530 531 532 533 534 535 536 537 538 539 540 541 542 543 544 545 546 547 548 549 550 551 552 553 554 555 556 557 558 559 560 561 562 563 564 565 566 567 568 569 570 571 572 573 574 575 576 577 578 579 580 581 582 583 584 585 586 587 588 589 590 591 592 593 594 595 596 597 598 599 600 601 602 603 604 605 606 607 608 609 610 611 612 613 614 615 616 617 618 619 620 621 622 623 624 625 626 627 628 629 630 631 632 633 634 635 636 637 638 639 640 641 642 643 644 645 646 647 648 649 650 651 652 653 654 655 656 657 658 659 660 661 662 663 664 665 666 667 668 669 670 671 672 673 674 675 676 677 678 679 680 681 682 683 684 685 686 687 688 689 690 691 692 693 694 695 696 697 698 699 700 701 702 703 704 705 706 707 708 709 710 711 712 713 714 715 716 717 718 719 720 721 722 723 724 725 726 727 728 729 730 731 732 733 734 735 736 737 738 739 740 741 742 743 744 745 746 747 748 749 750 751 752 753 754 755 756 757 758 759 760 761 762 763 764 765 766 767 768 769 770 771 772 773 774 775 776 777 778 779 780 781 782 783 784 785 786 787 788 789 790 791 792 793 794 795 796 797 798 799 800 801 802 803 804 805 806 807 808 809 810 811 812 813 814 815 816 817 818 819 820 821 822 823 824 825 826 827 828 829 830 831 832 833 834 835 836 837 838 839 840 841 842 843 844 845 846 847 848 849 850 851 852 853 854 855 856 857 858 859 860 861 862 863 864 865 866 867 868 869 870 871 872 873 874 875 876 877 878 879 880 881 882 883 884 885 886 887 888 889 890 891 892 893 894 895 896 897 898 899 900 901 902 903 904 905 906 907 908 909 910 911 912 913 914 915 916 917 918 919 920 921 922 923 924 925 926 927 928 929 930 931 932 933 934 935 936 937 938 939 940 941 942 943 944 945 946 947 948 949 950 951 952 953 954 955 956 957 958 959 960 961 962 963 964 965 966 967 968 969 970 971 972 973 974 975 976 977 978 979 980 981 982 983 984 985 986 987 988 989 990 991 992 993 994 995 996 997 998 999 1000



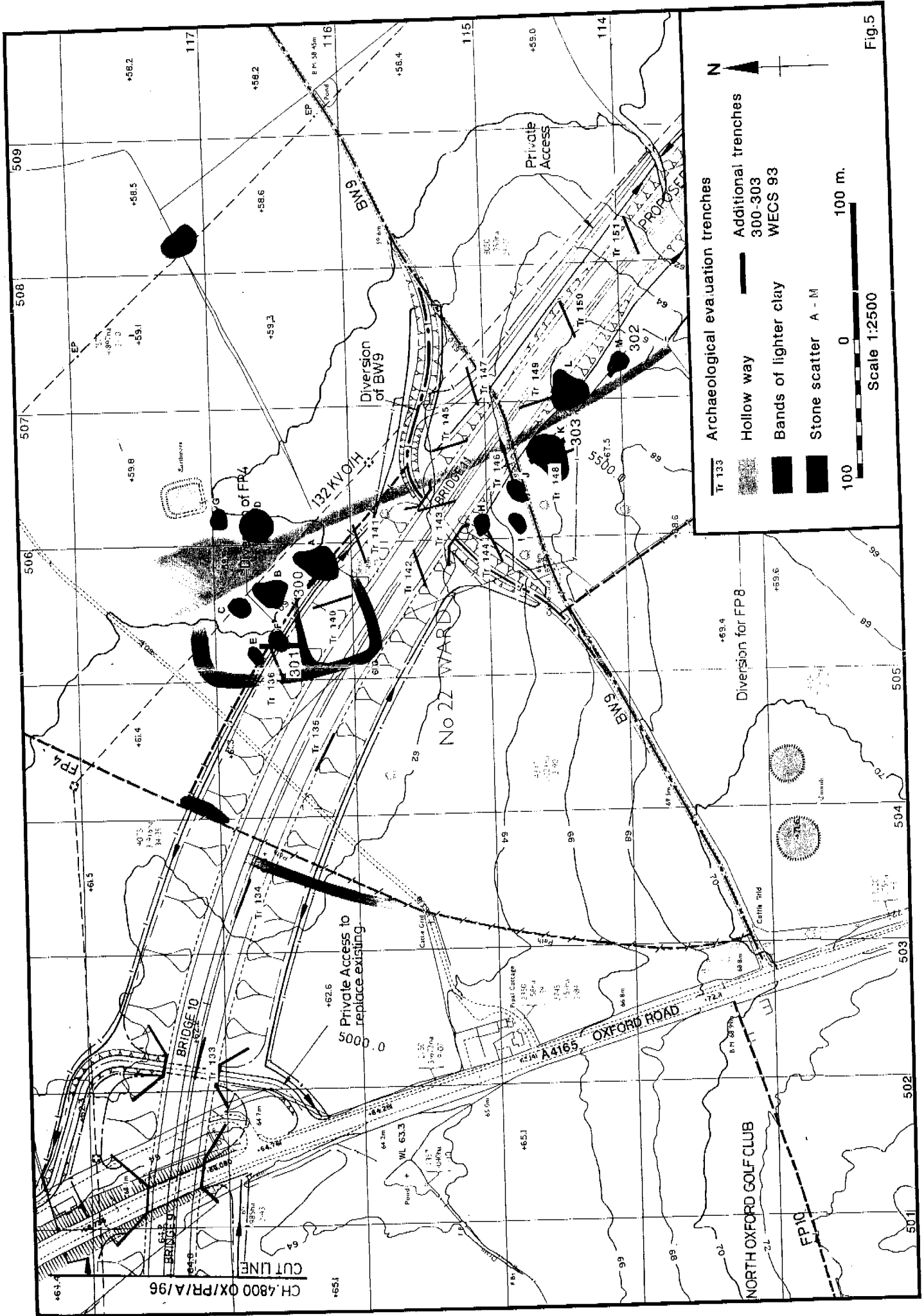


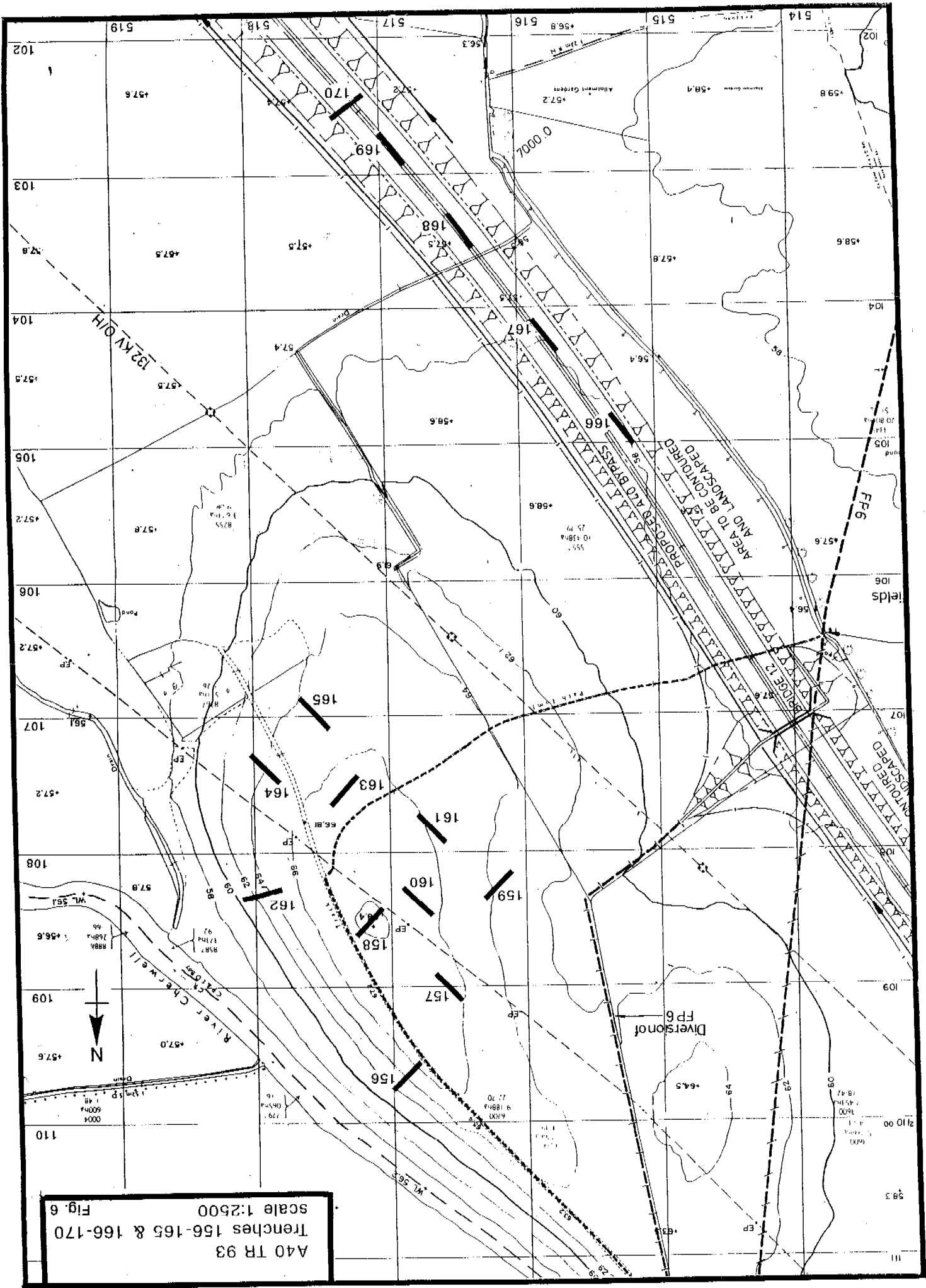
Fig.5

N

Tr 133	Archaeological evaluation trenches
Hollow way	Additional trenches 300-303 WECS 93
Bands of lighter clay	
Stone scatter A - M	

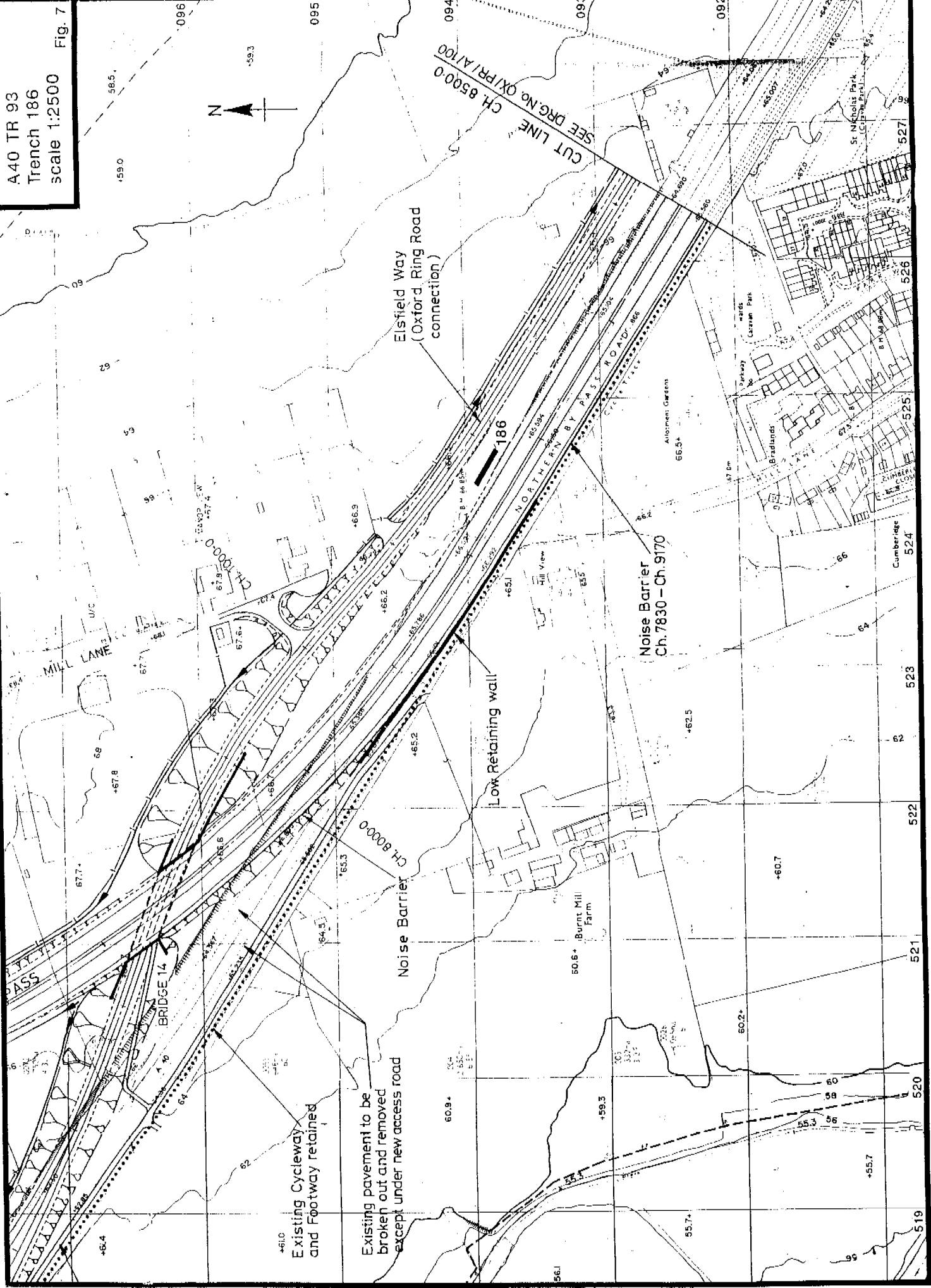
Scale 1:2500

100 0 100 m.



A40 TR 93
 Trenches 156-165 & 166-170
 scale 1:2500
 Fig. 6

A40 TR 93
Trench 186
scale 1:2500 Fig. 7



Existing Cycleway
and Footway retained

Existing pavement to be
broken out and removed
except under new access road

Noise Barrier
CH 8000.0

Low Retaining wall

Noise Barrier
Ch. 7830 - Ch. 9170

Elsfield Way
(Oxford Ring Road
connection)

186

NORTHERN BY-PASS ROAD

MILL LANE

BRIDGE 14

Burnt Mill
Farm

Hill View

Albion Gardens

Curzon Park

Bradlands

Sr Nicholas Park
(Church Park)

519

520

521

522

523

524

525

526

527

092

093

094

095

096

097

098

099

100

101

102

103

104

105

106

107

108

109

110

55.7

55.3

55.1

55.0

55.0

55.0

55.0

55.0

55.0

55.0

55.7

55.3

55.1

55.0

55.0

55.0

55.0

55.0

55.0

55.0

55.7

55.3

55.1

55.0

55.0

55.0

55.0

55.0

55.0

55.0

55.7

55.3

55.1

55.0

55.0

55.0

55.0

55.0

55.0

55.0

55.7

55.3

55.1

55.0

55.0

55.0

55.0

55.0

55.0

55.0

55.7

55.3

55.1

55.0

55.0

55.0

55.0

55.0

55.0

55.0

55.7

55.3

55.1

55.0

55.0

55.0

55.0

55.0

55.0

55.0

55.7

55.3

55.1

55.0

55.0

55.0

55.0

55.0

55.0

55.0

55.7

55.3

55.1

55.0

55.0

55.0

55.0

55.0

55.0

55.0

55.7

55.3

55.1

55.0

55.0

55.0

55.0

55.0

55.0

55.0

55.7

55.3

55.1

55.0

55.0

55.0

55.0

55.0

55.0

55.0

55.7

55.3

55.1

55.0

55.0

55.0

55.0

55.0

55.0

55.0

55.7

55.3

55.1

55.0

55.0

55.0

55.0

55.0

55.0

55.0

55.7

55.3

55.1

55.0

55.0

55.0

55.0

55.0

55.0

55.0

55.7

55.3

55.1

55.0

55.0

55.0

55.0

55.0

55.0

55.0

55.7

55.3

55.1

55.0

55.0

55.0

55.0

55.0

55.0

55.0

55.7

55.3

55.1

55.0

55.0

55.0

55.0

55.0

55.0

55.0

55.7

55.3

55.1

55.0

55.0

55.0

55.0

55.0

55.0

55.0

55.7

55.3

55.1

55.0

55.0

55.0

55.0

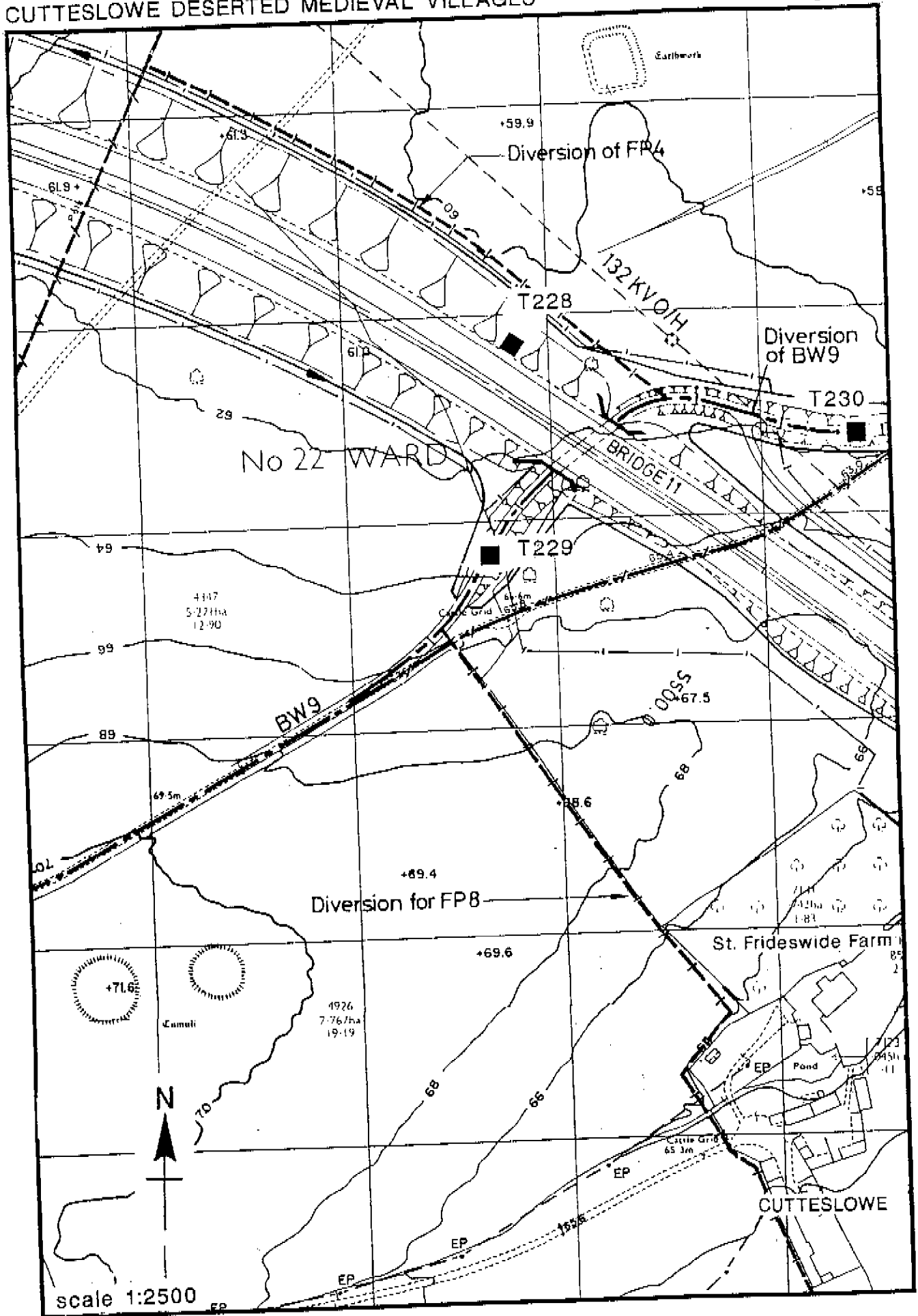
55.0

55.0

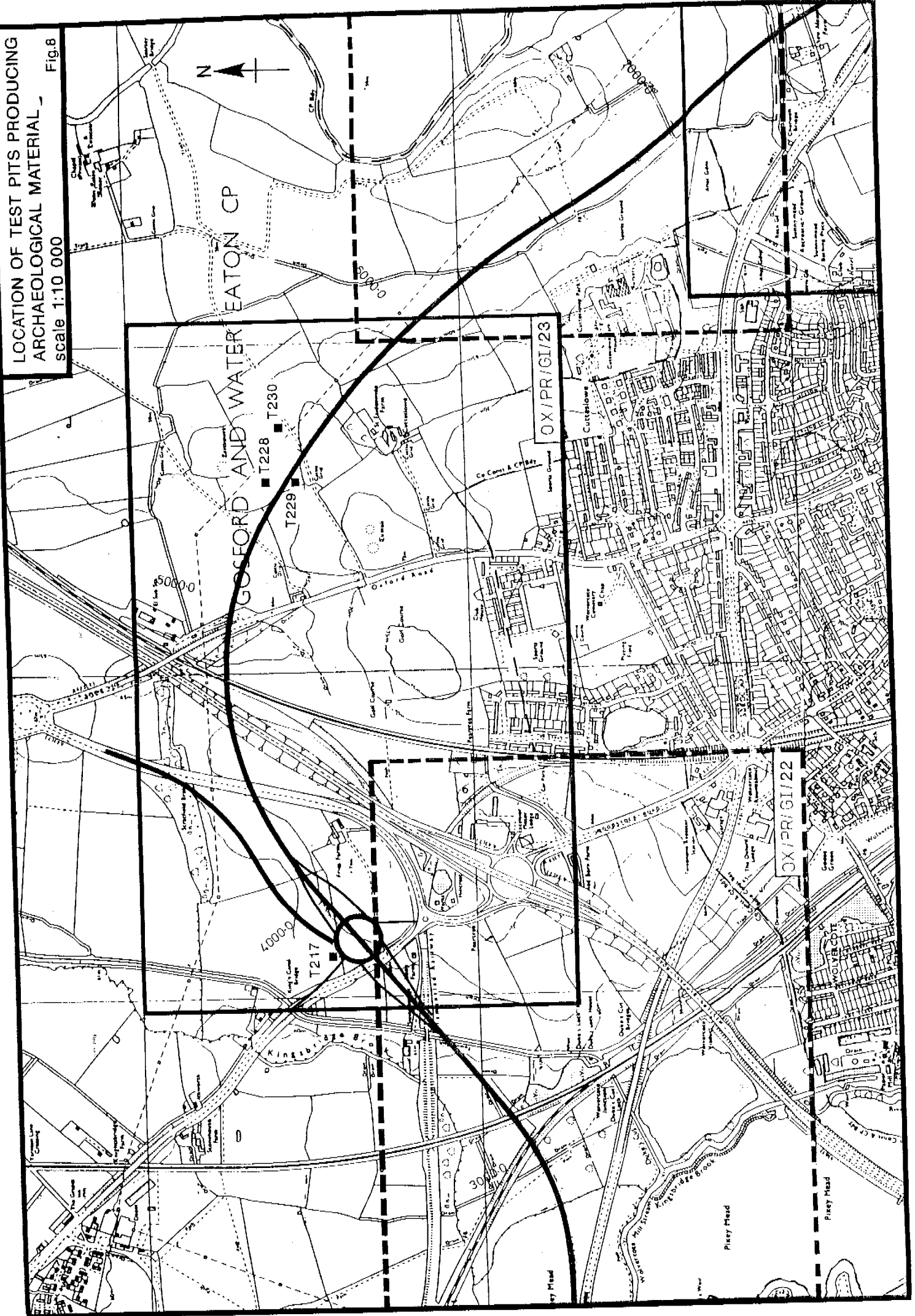
55.0

LOCATION OF TEST-PITS WITHIN AREA OF CUTTESLOWE DESERTED MEDIEVAL VILLAGES

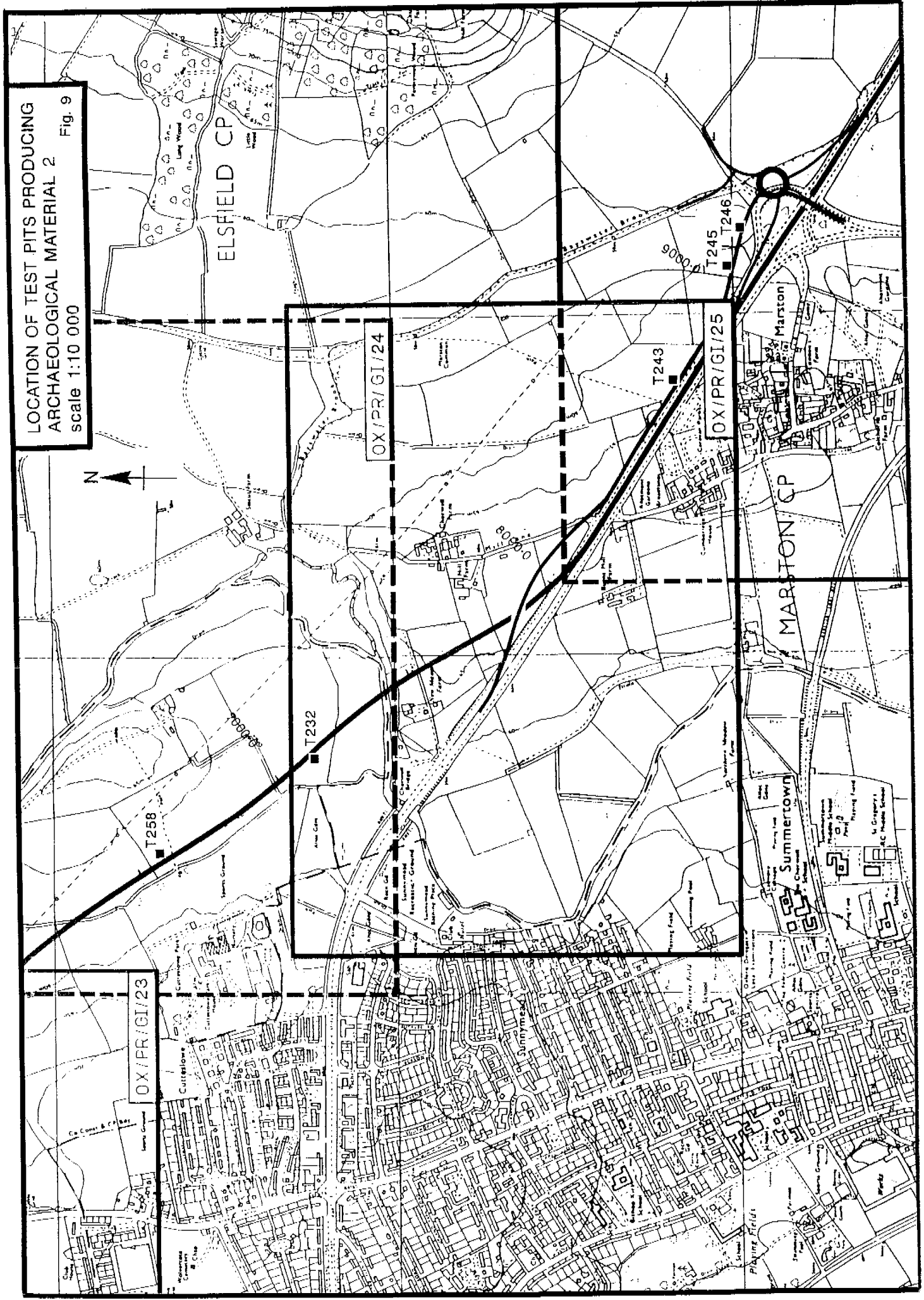
Fig. 8a



LOCATION OF TEST PITS PRODUCING
ARCHAEOLOGICAL MATERIAL, _
scale 1:10 000 Fig.8

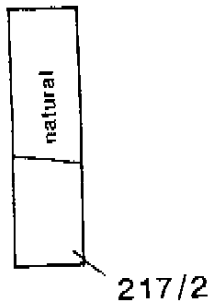


LOCATION OF TEST PITS PRODUCING
ARCHAEOLOGICAL MATERIAL 2
scale 1:10 000
Fig. 9

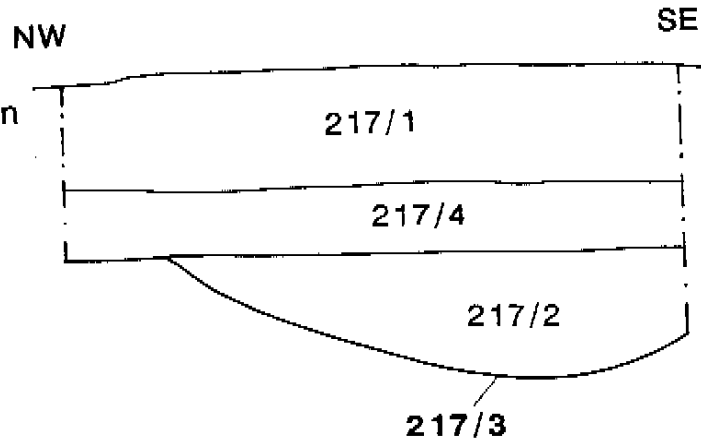


Test pit 217

Plan

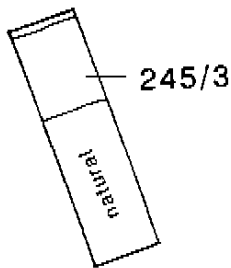


Section

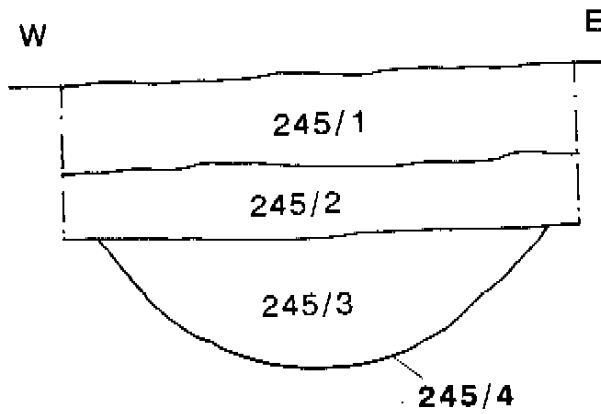


Test pit 245

Plan

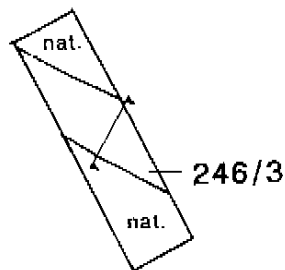


Section



Test pit 246

Plan



Section

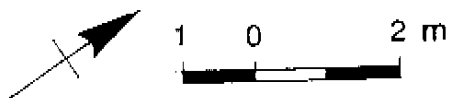
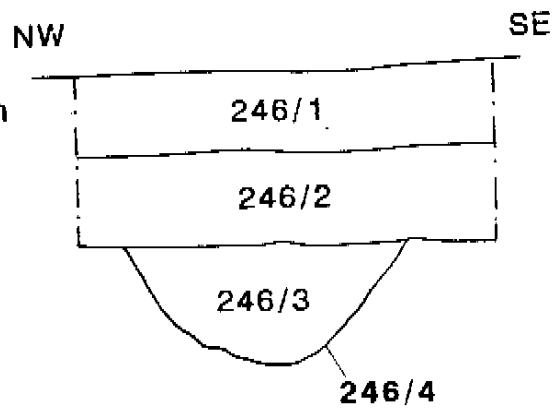
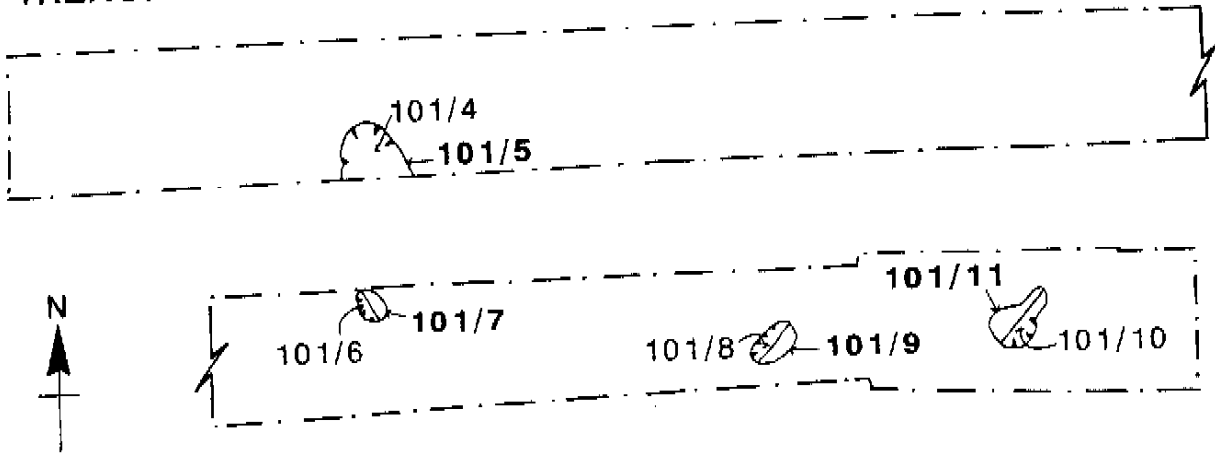
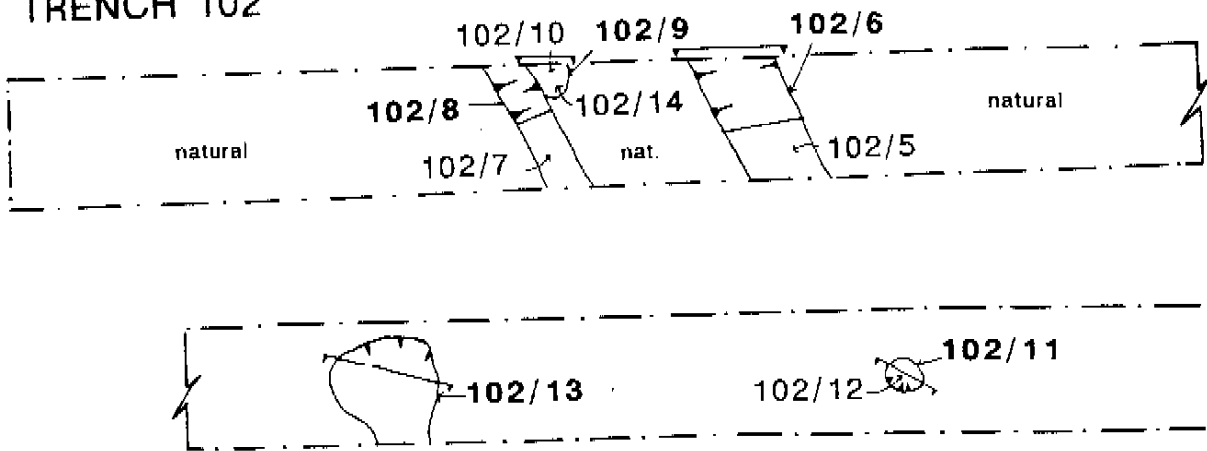


Fig. 10

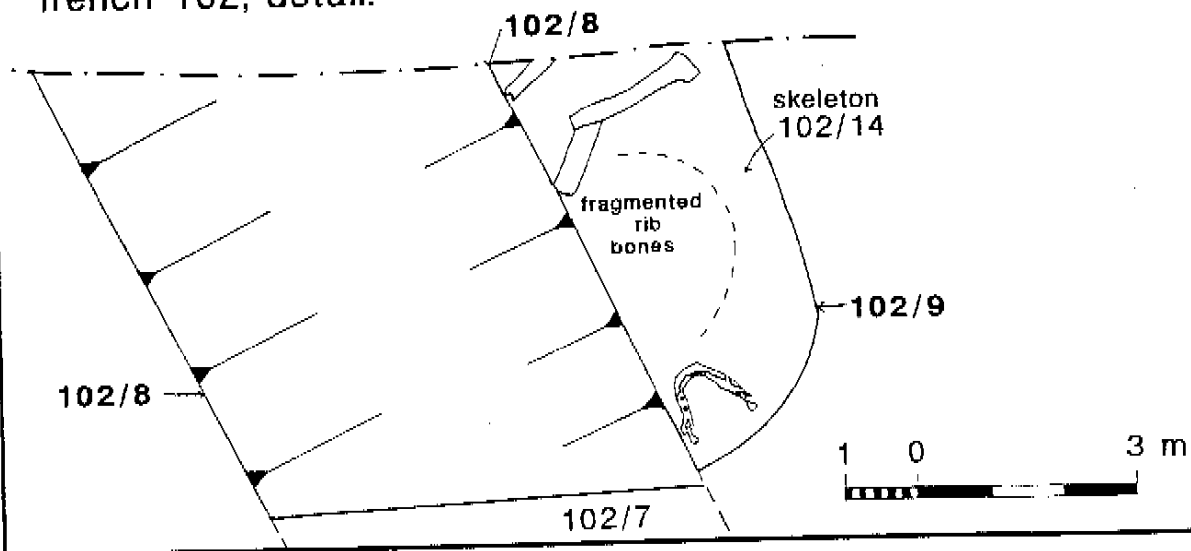
TRENCH 101



TRENCH 102



Trench 102, detail.



TRENCH 102, SECTIONS

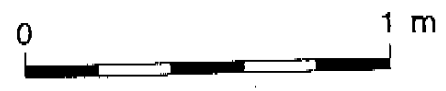
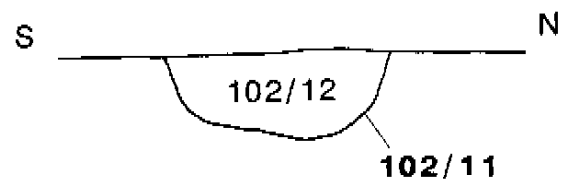
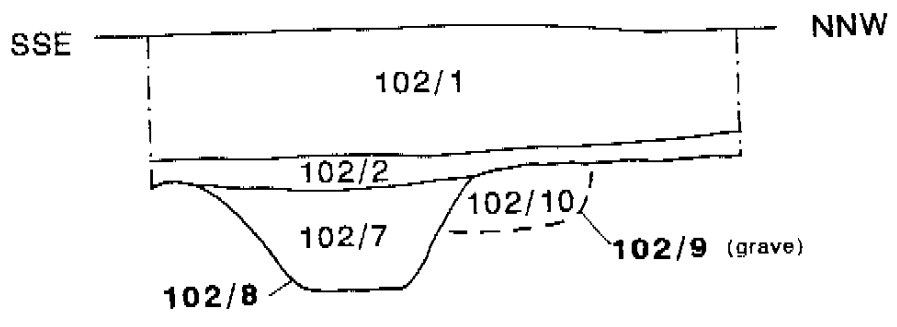
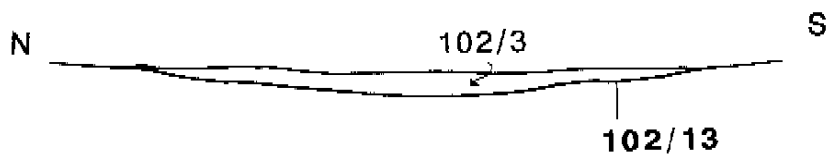
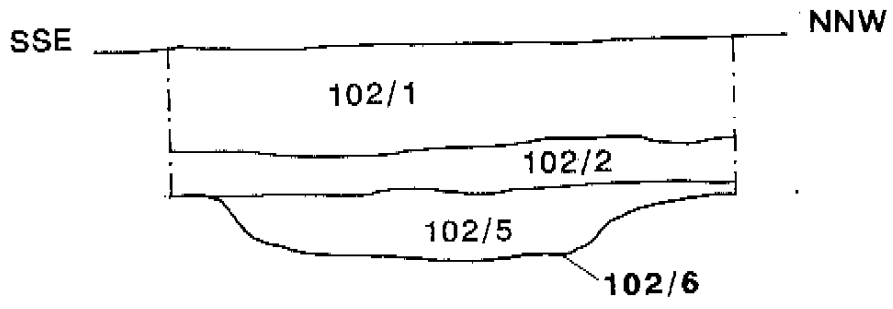


Fig. 12

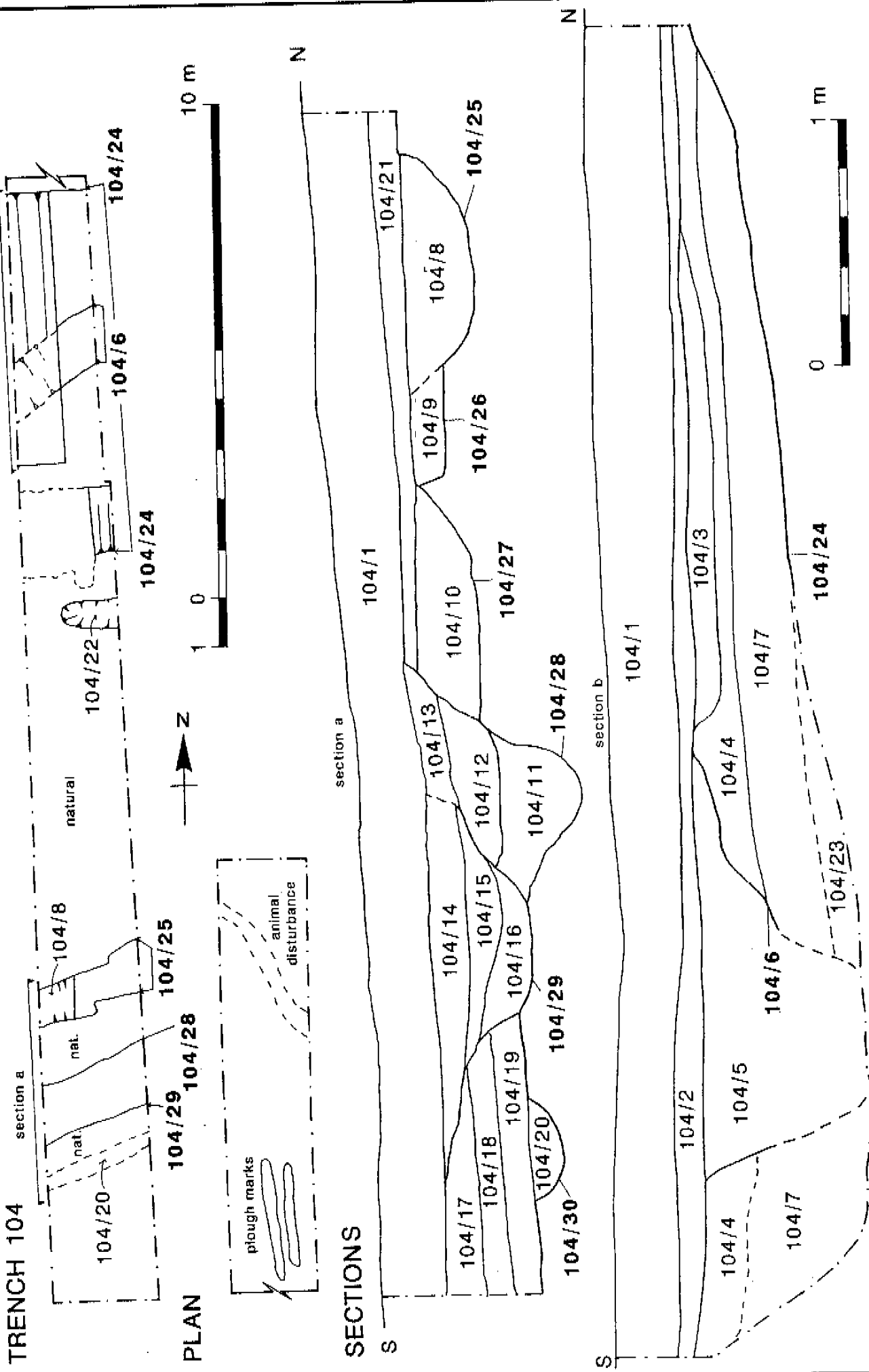


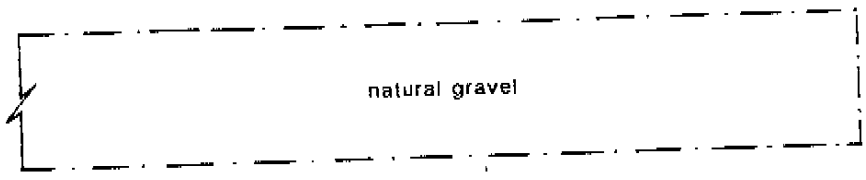
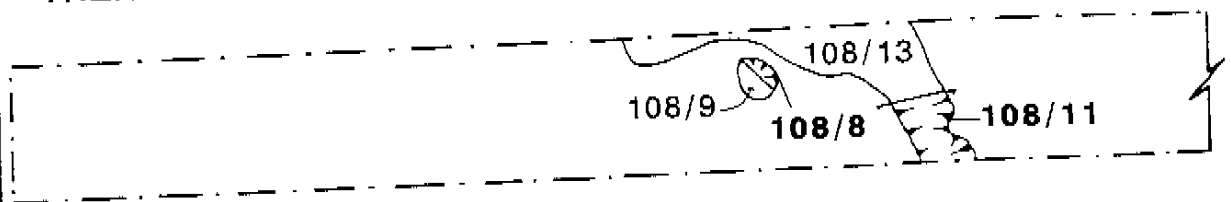


Fig. 13

TRENCH 107



TRENCH 108



108, SECTION

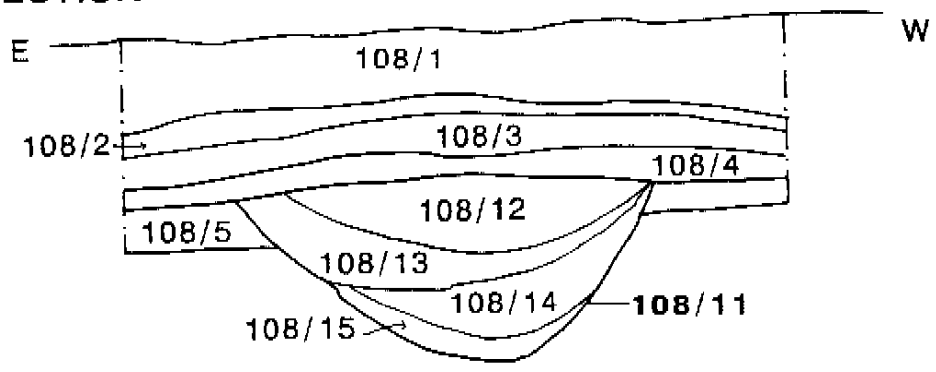
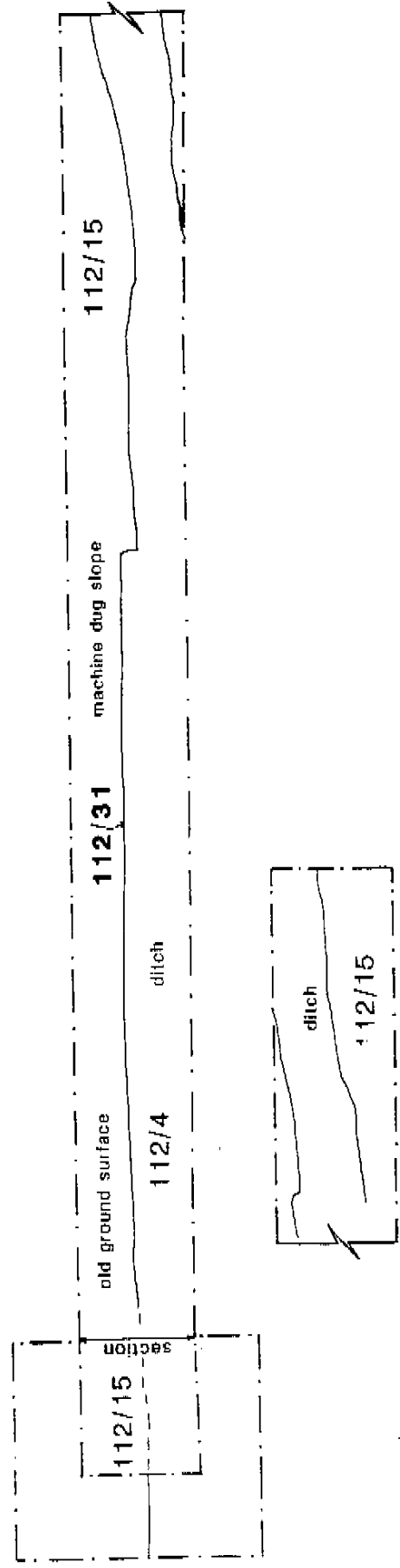


Fig. 14

TRENCH 111

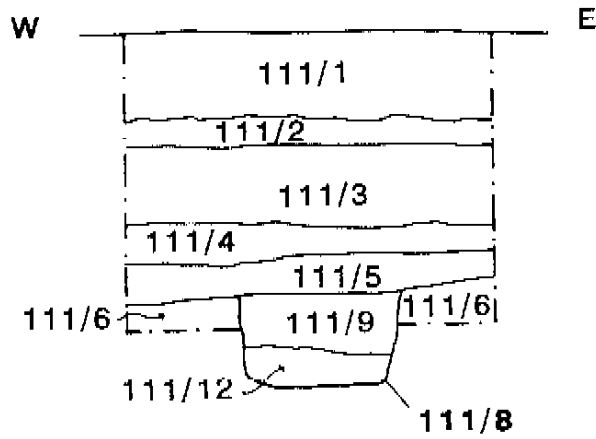


TRENCH 112



TRENCH 111, SECTION

Fig. 15



TRENCH 112, SECTION

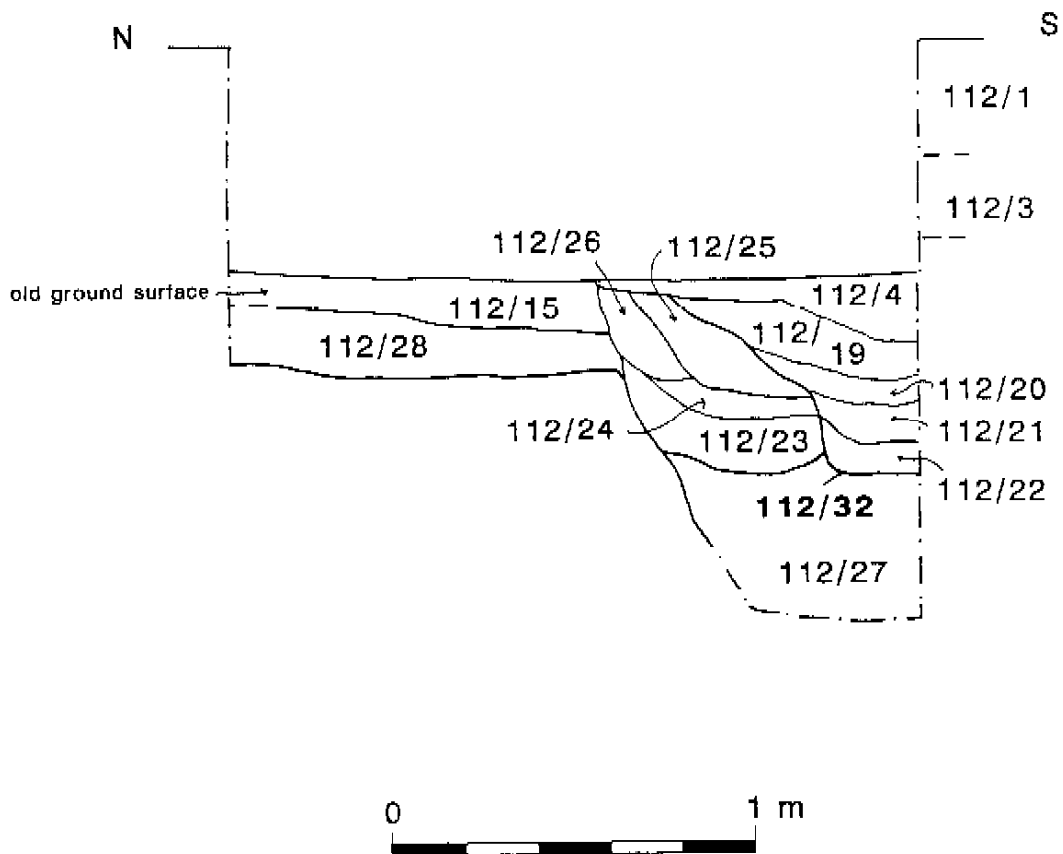
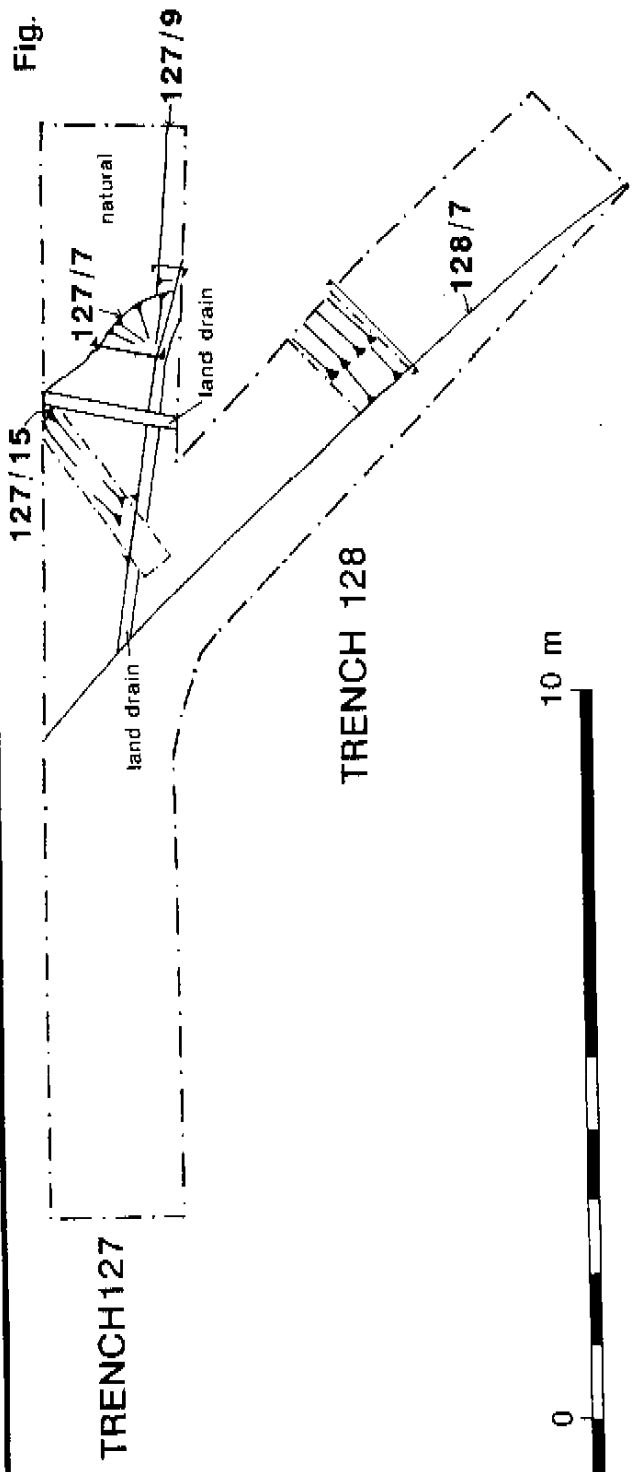


Fig. 16



SECTIONS

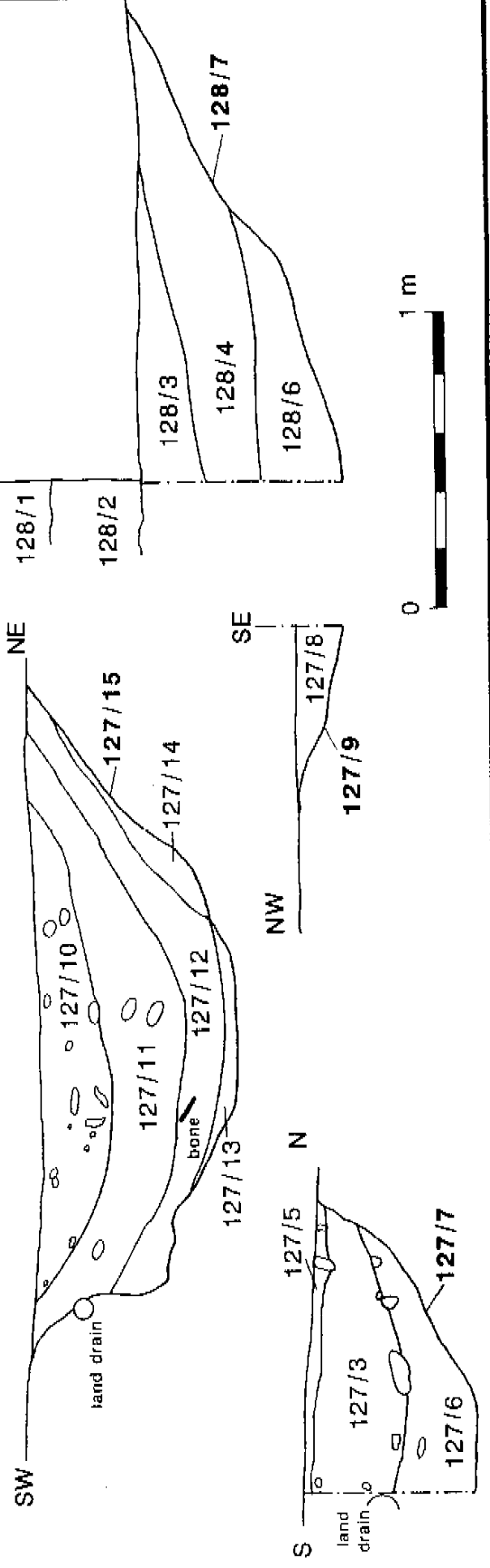
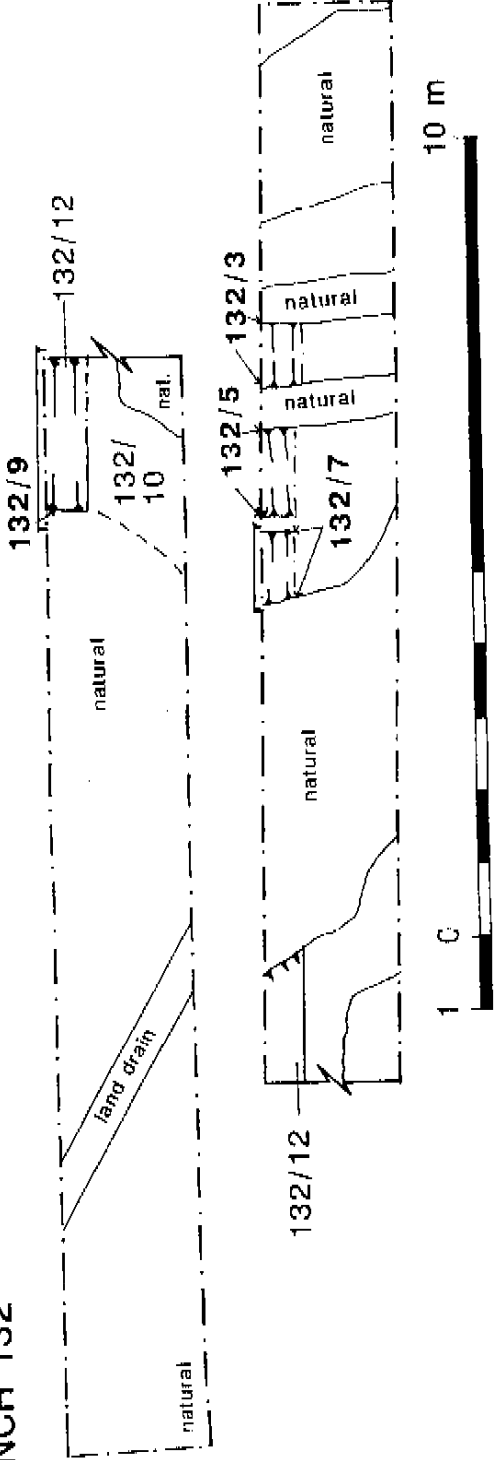


Fig.17

TRENCH 132



SECTIONS

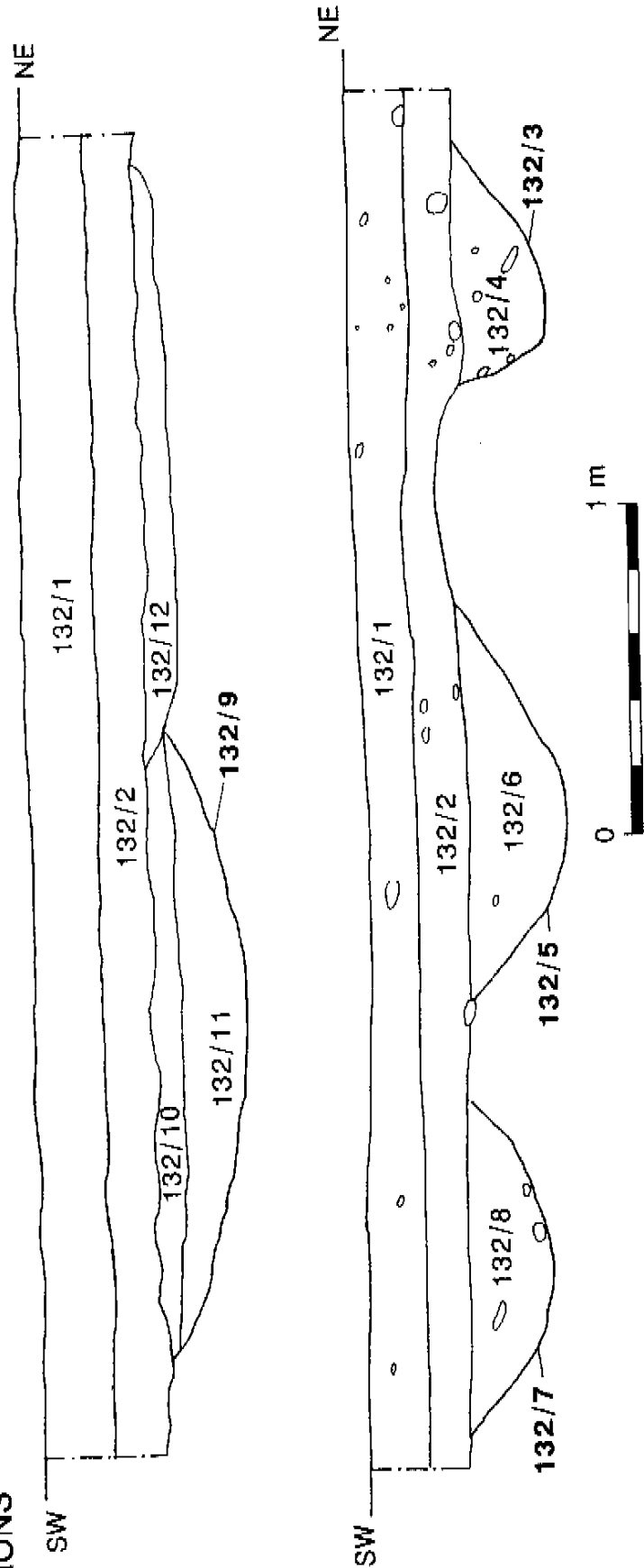
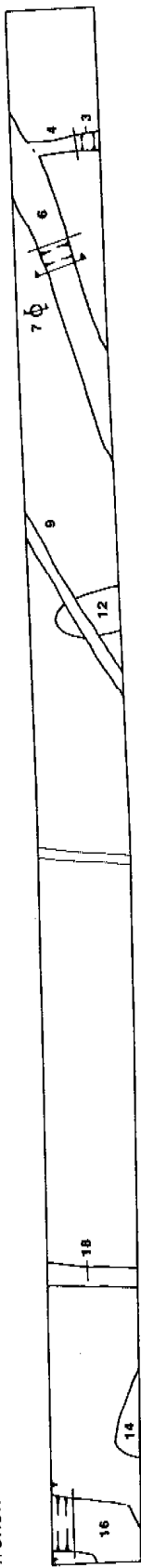


Fig. 18


E

Trench 133



modern
land
drain

Trench 140



S

Trench 140 section

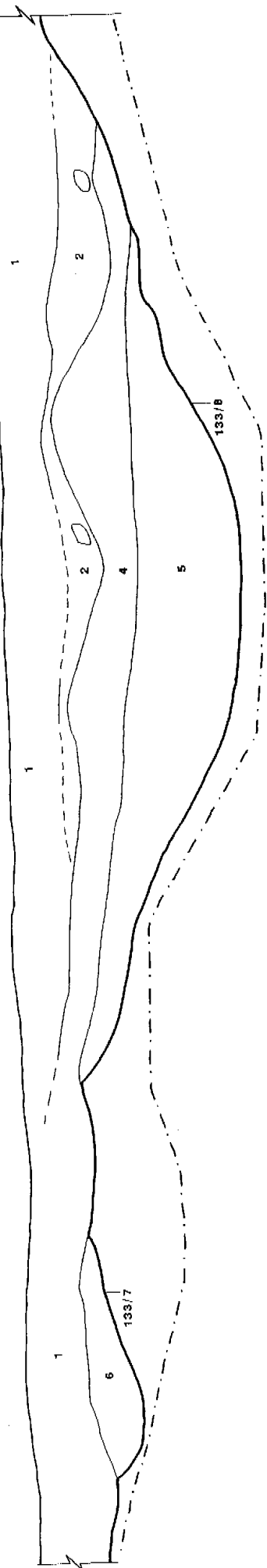
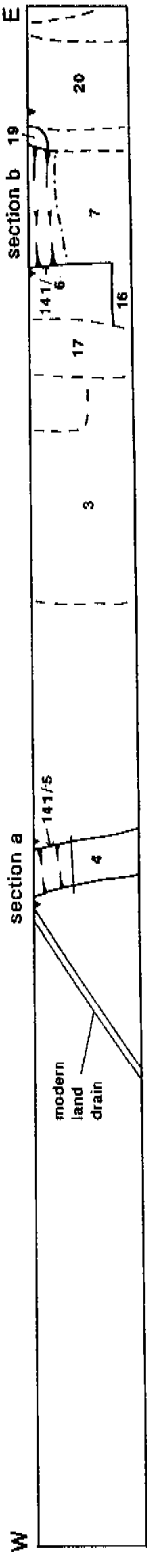
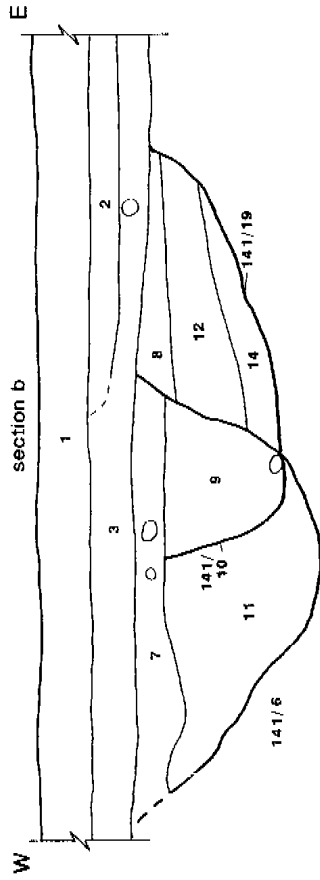
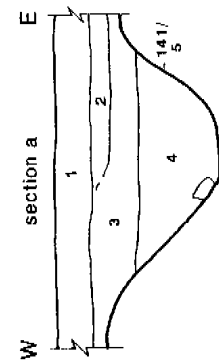


Fig. 19

Trench 141



scale 1:100



scale 1:20

Fig. 19a

Trench 144

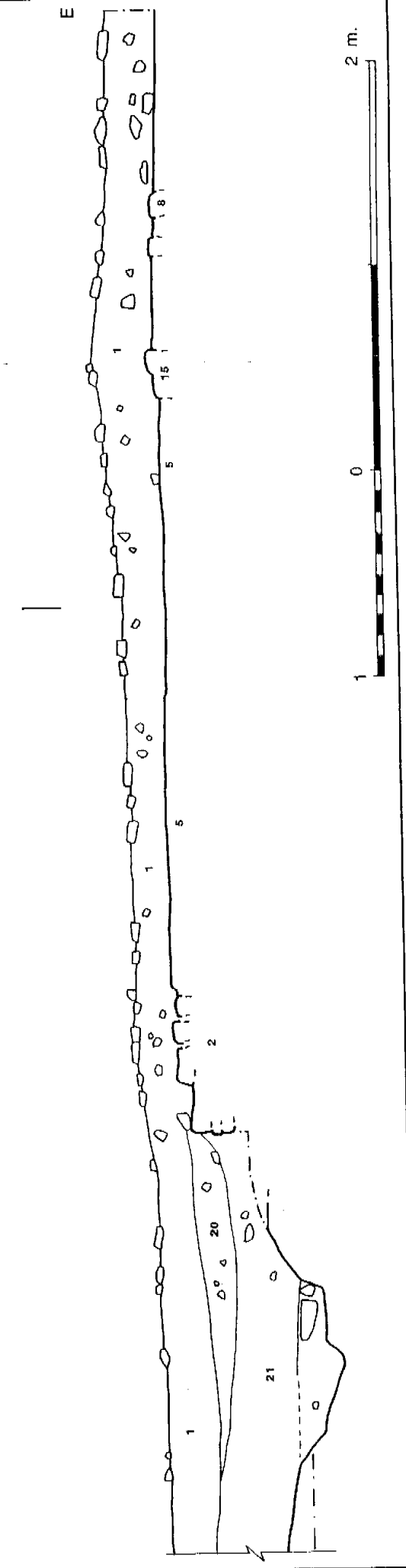

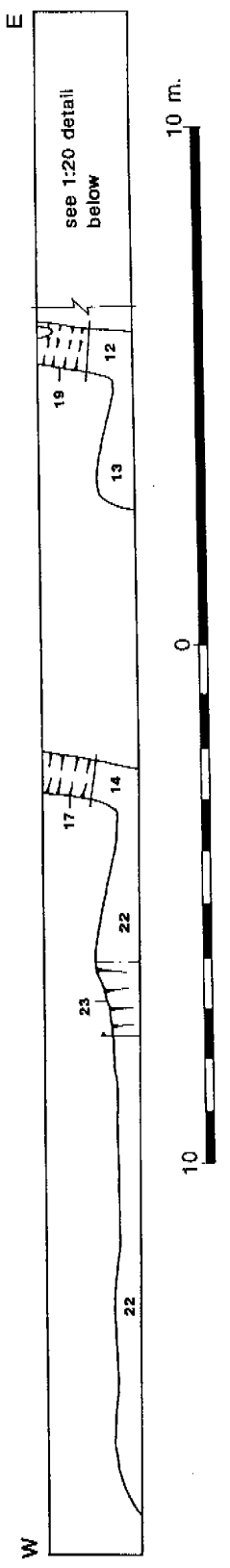


Fig. 20

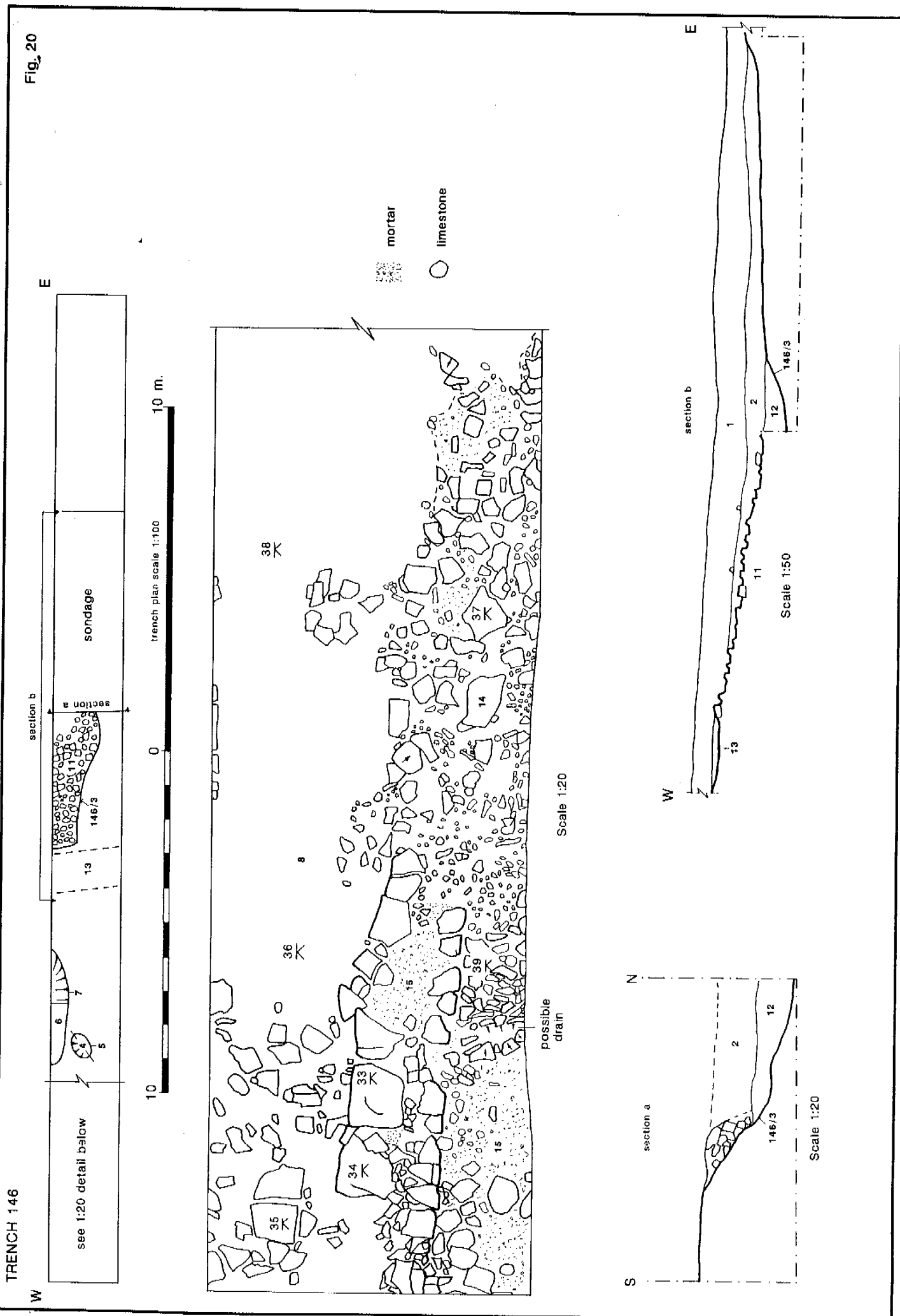
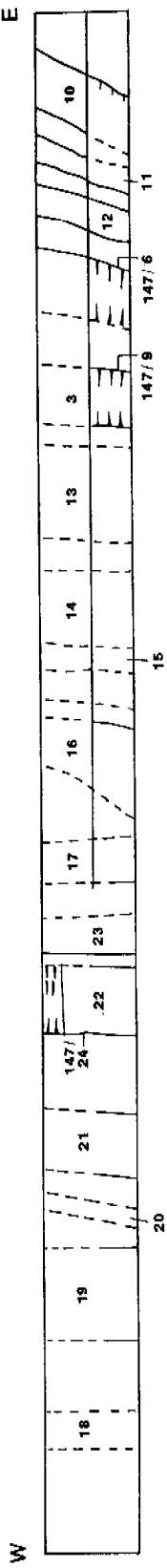
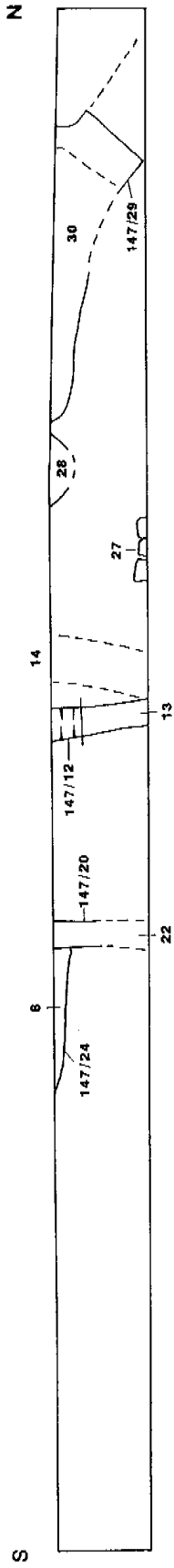


Fig. 21

Trench 147



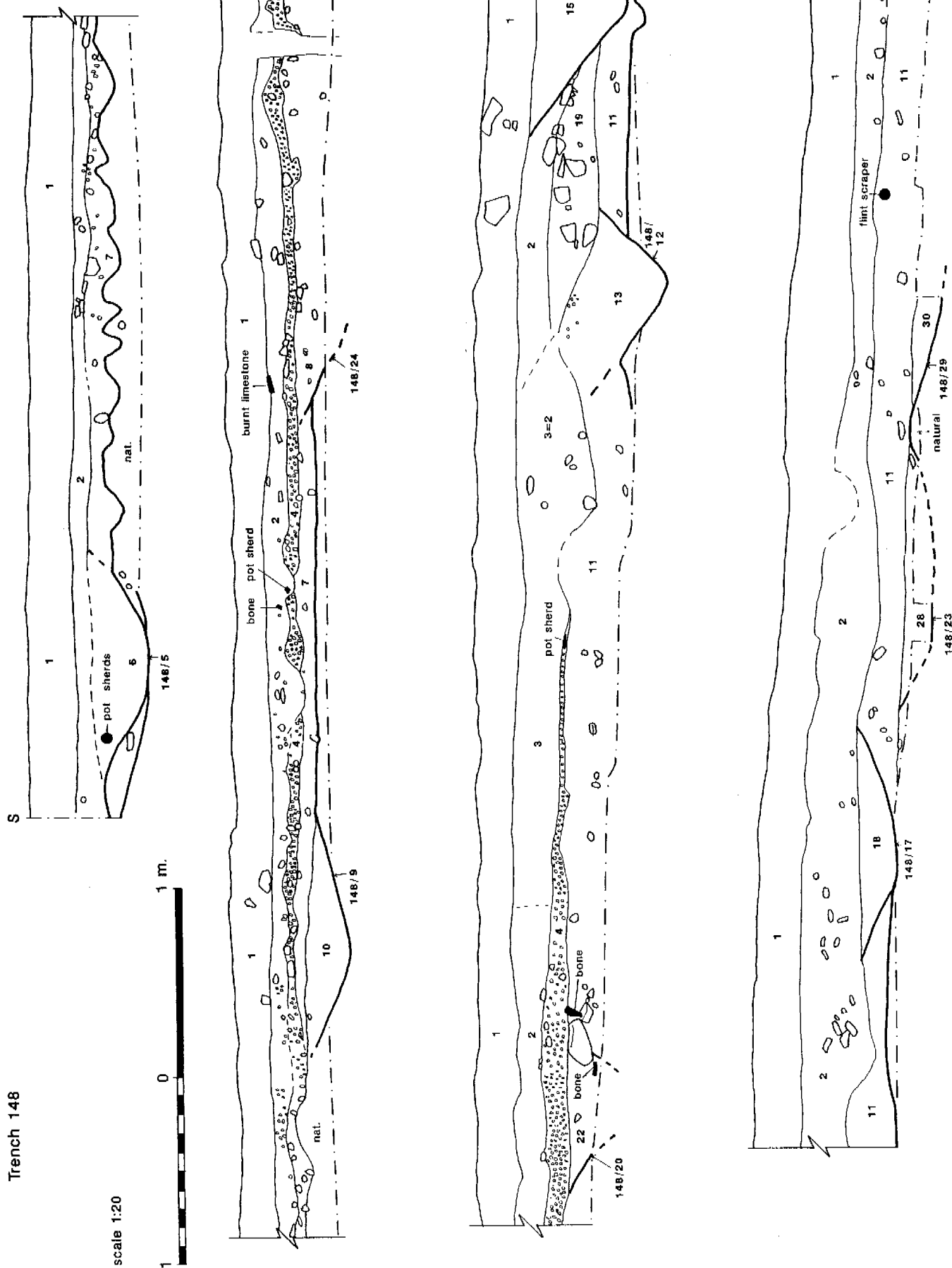
Trench 148



Trench 148

Fig. 22

scale 1:20



Trench 149

Fig. 23

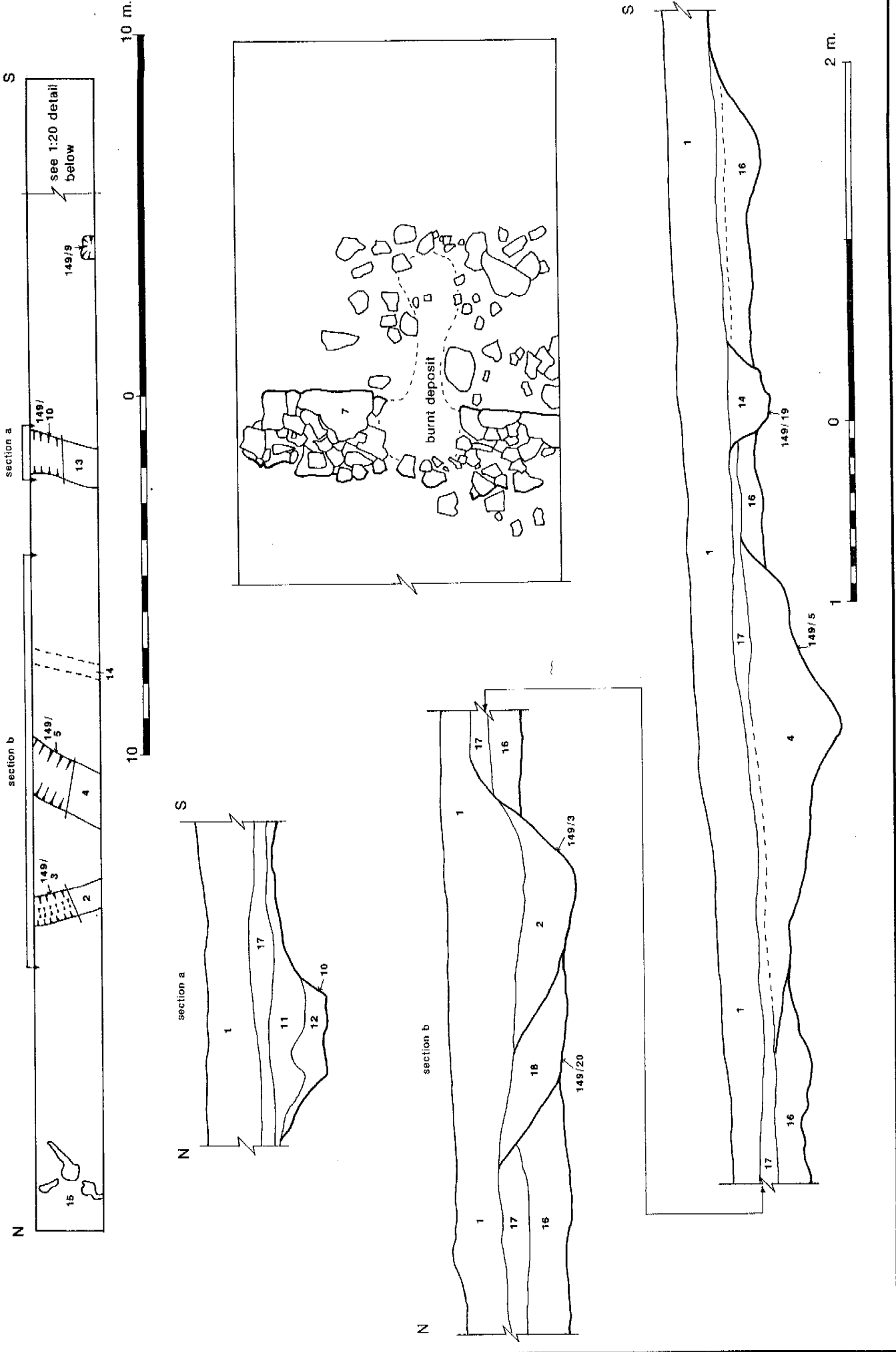
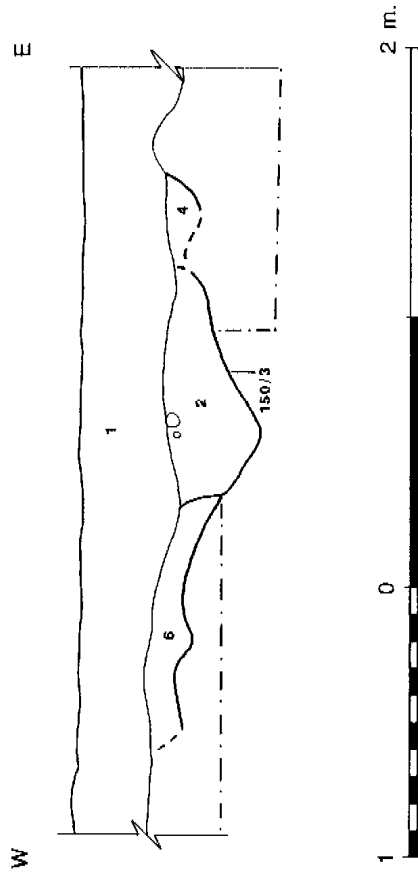
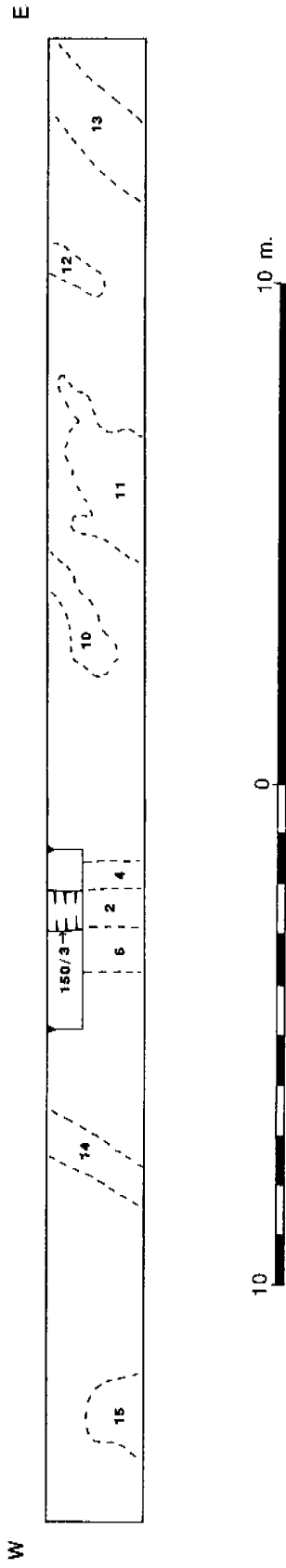
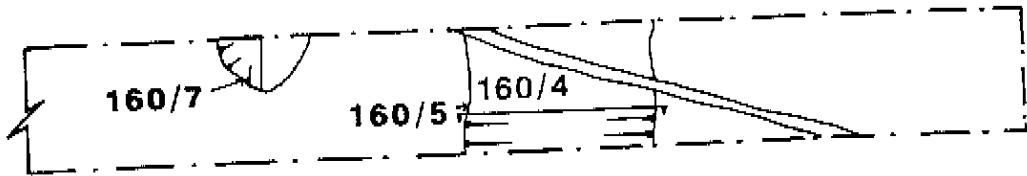
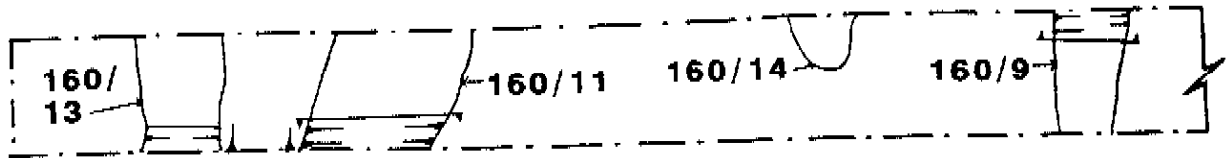


Fig. 24

Trench 150





TRENCH 160
PLAN &
SECTION

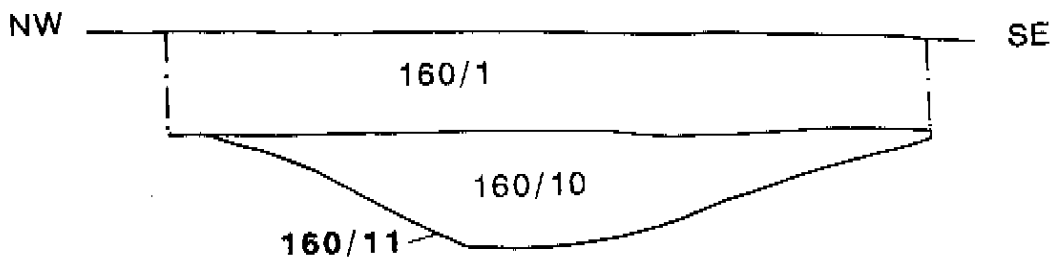
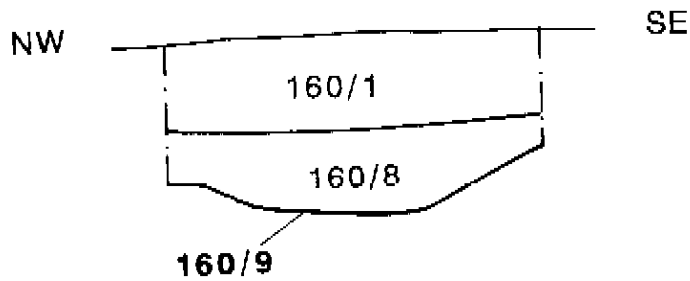
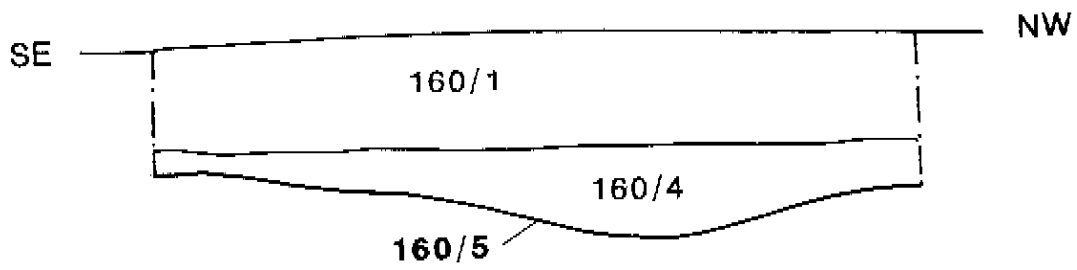
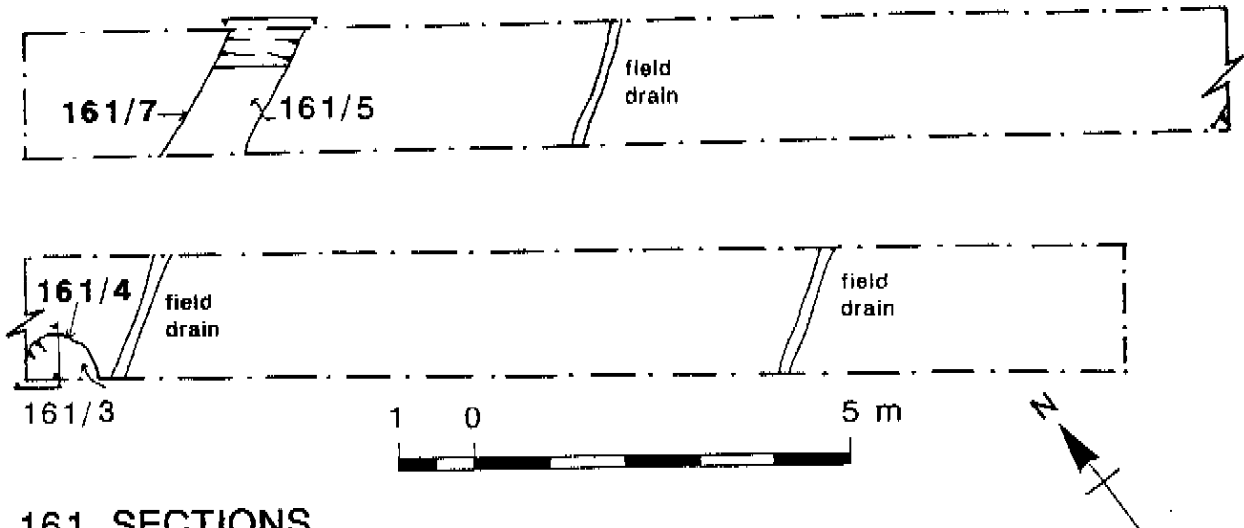
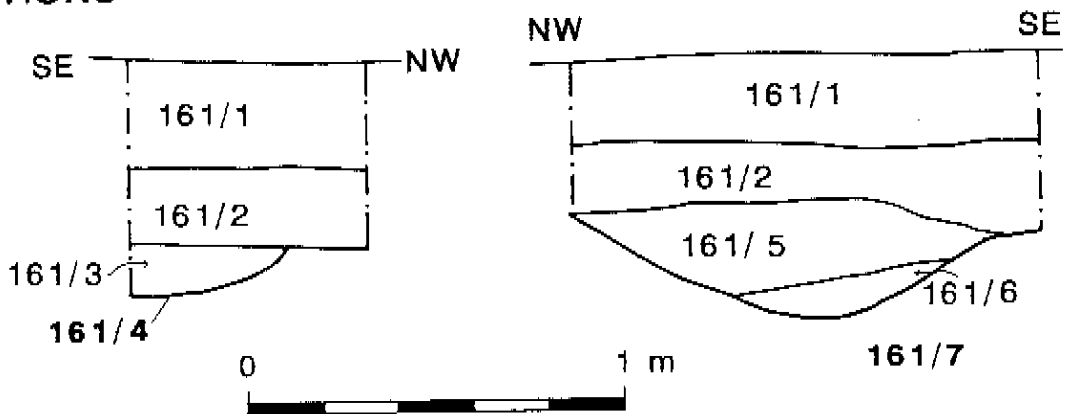


Fig. 25

TRENCH 161



161, SECTIONS



TRENCH 163

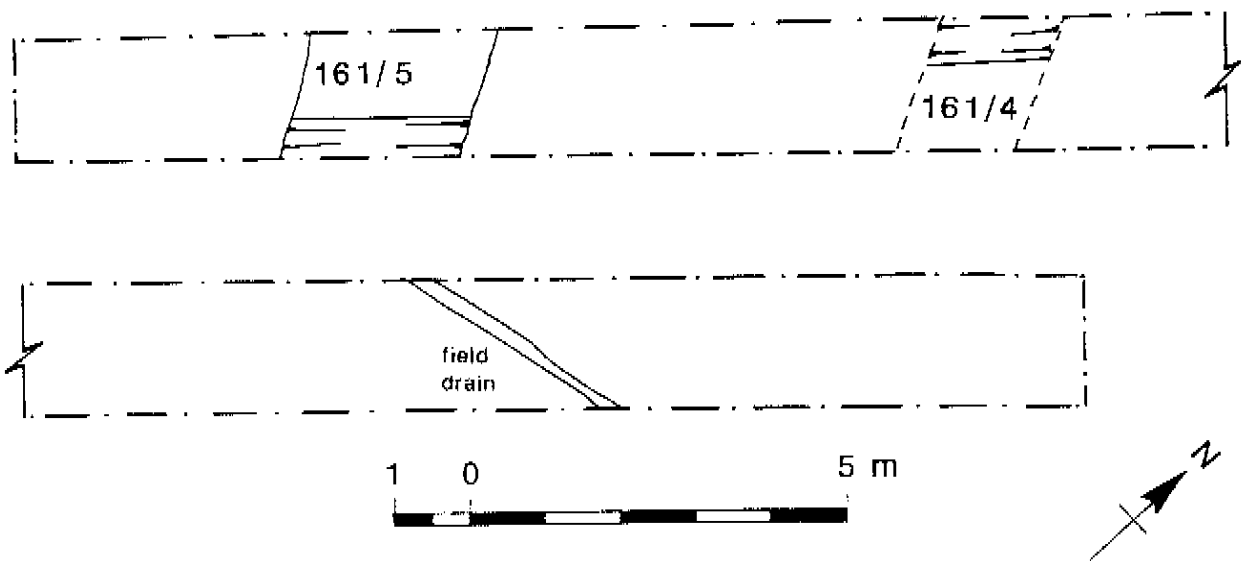


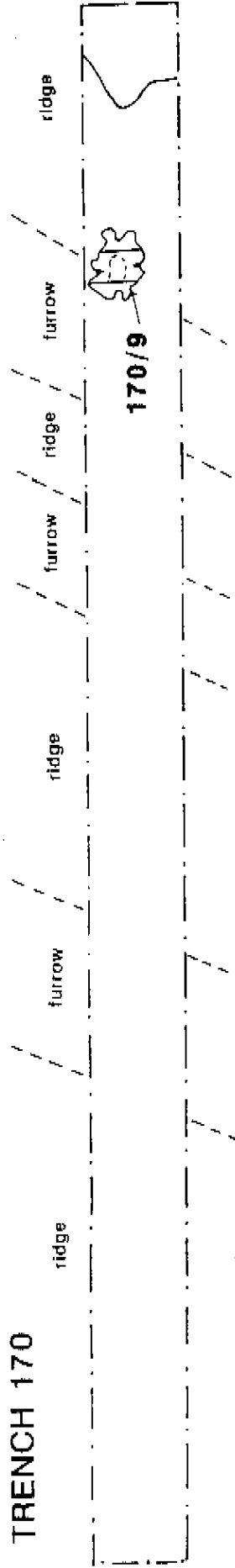


Fig. 27

TRENCH 169



TRENCH 170



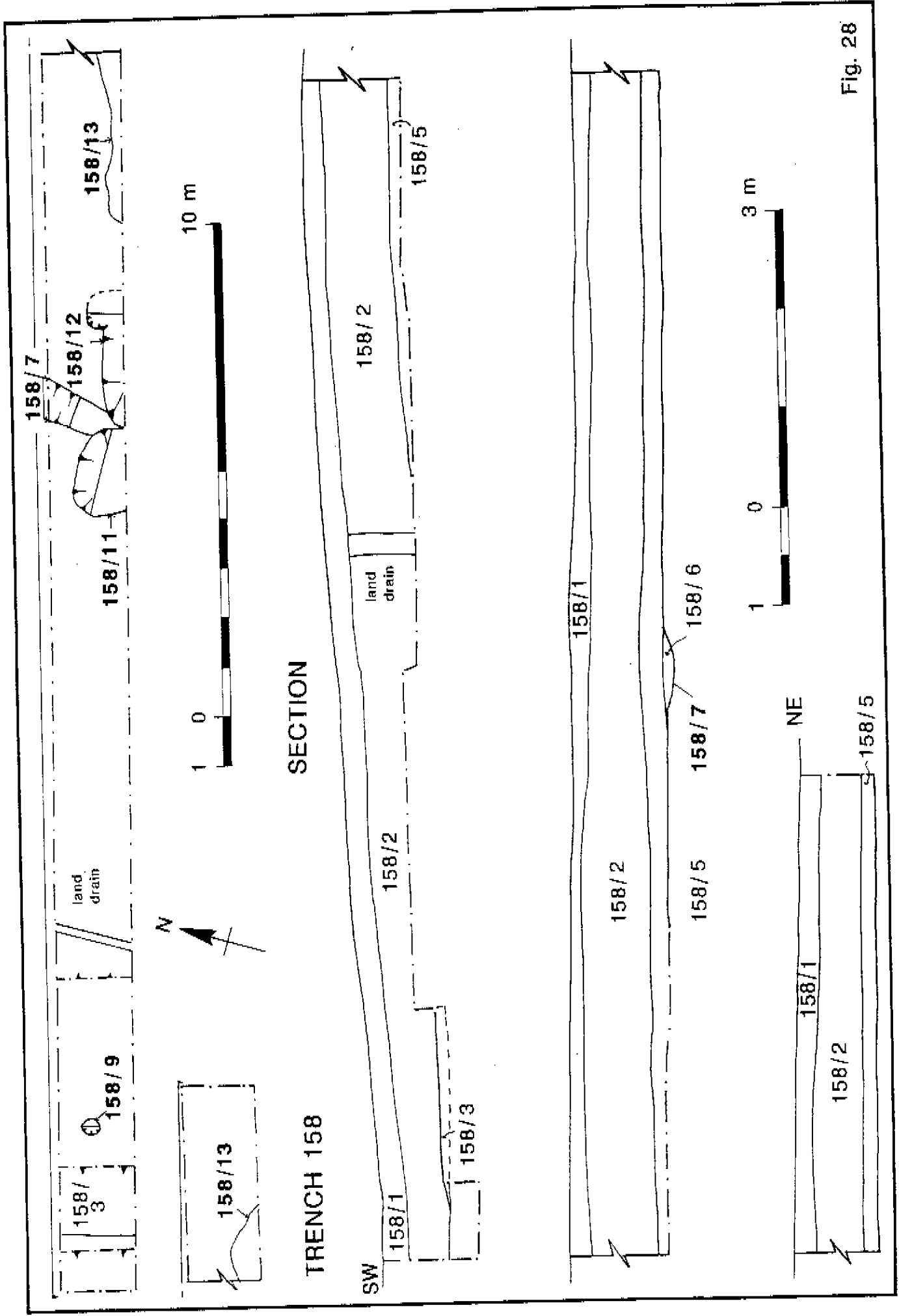


Fig. 28

Fig. 29

TRENCH 300, detail

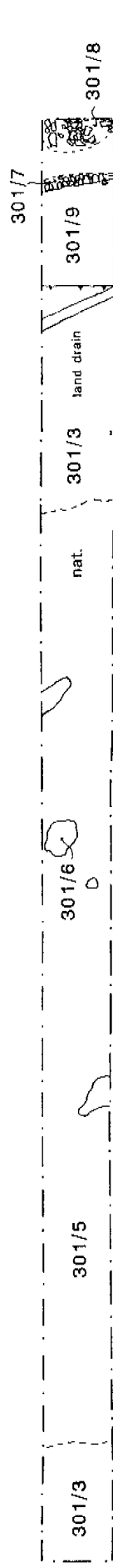


8.80 m gap

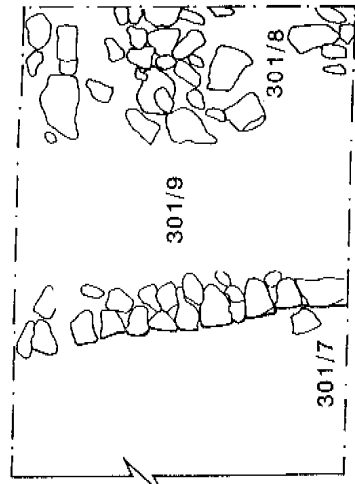
3 m

scale for details of trench plans

TRENCH 301



301, detail

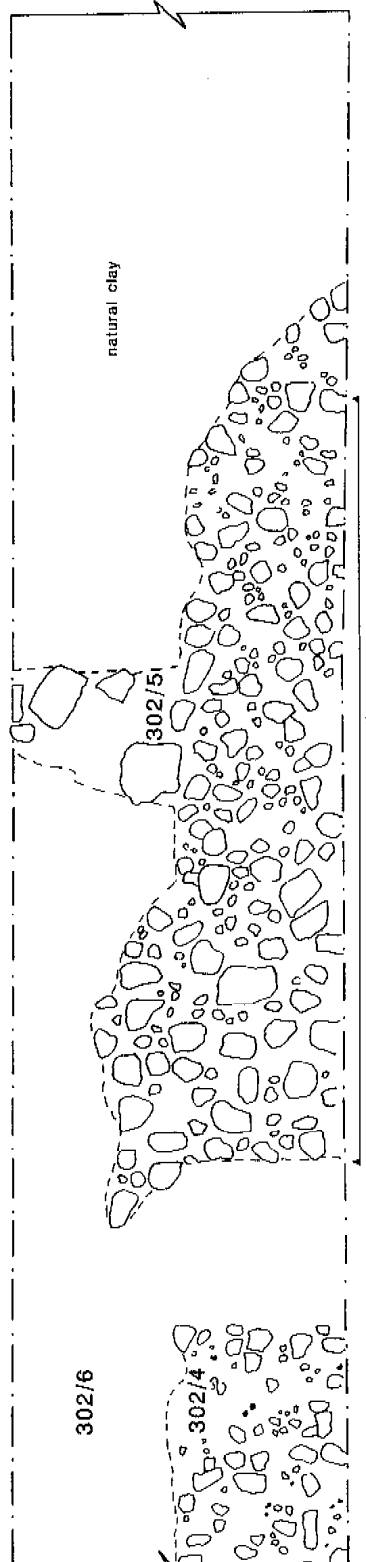
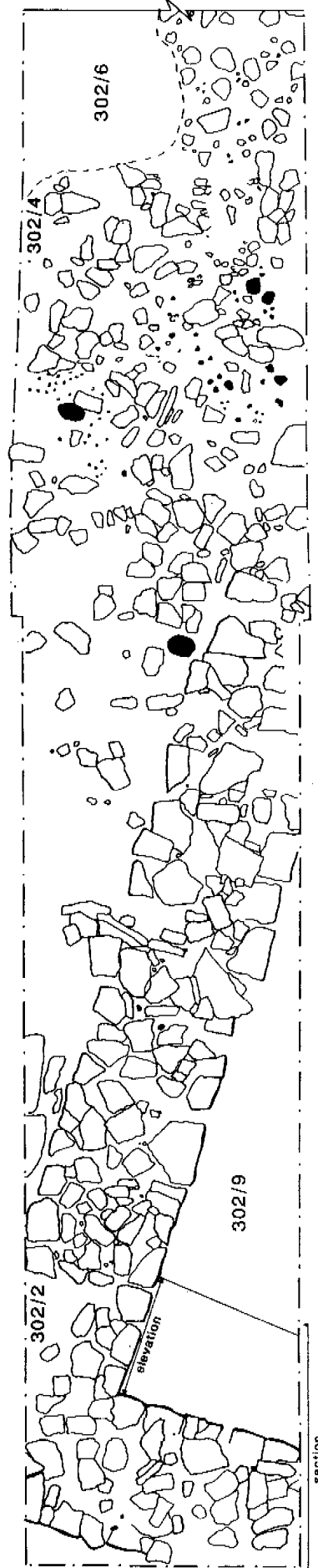




LIMESTONE

ROUNDED QUARTZITE PEBBLE

Fig. 30

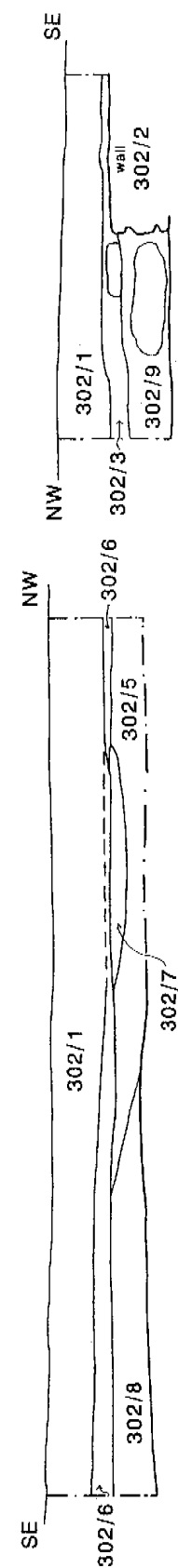
TRENCH 302, detail



- LIMESTONE 
- ROUNDED QUARTZITE PEBBLE 



SECTIONS



WALL ELEVATION

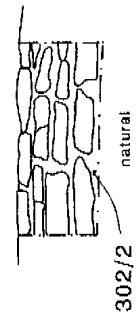
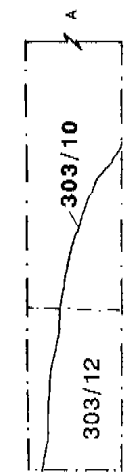






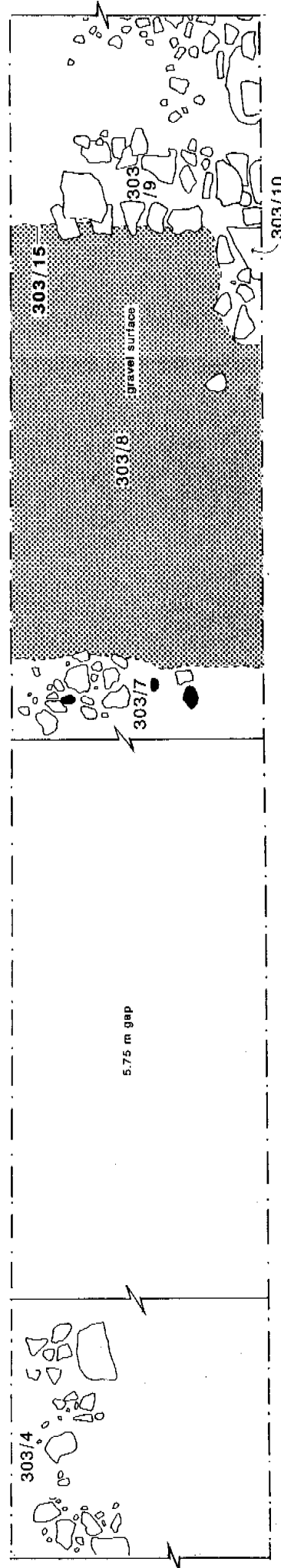
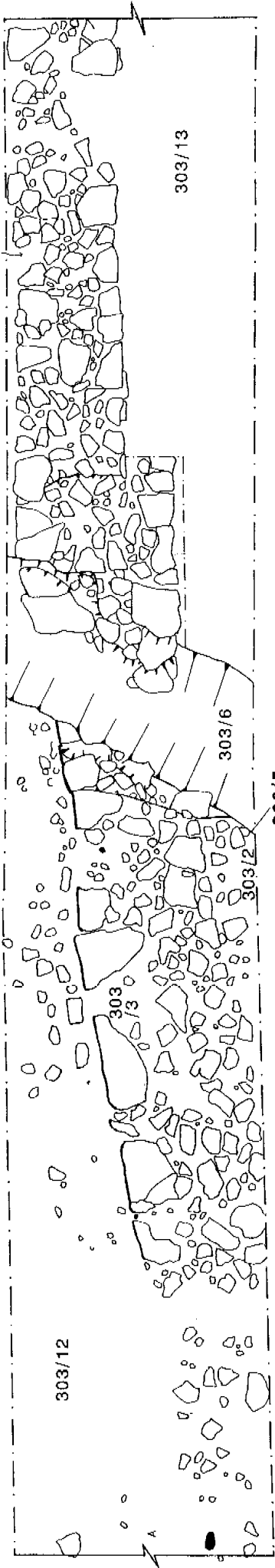
Fig. 31

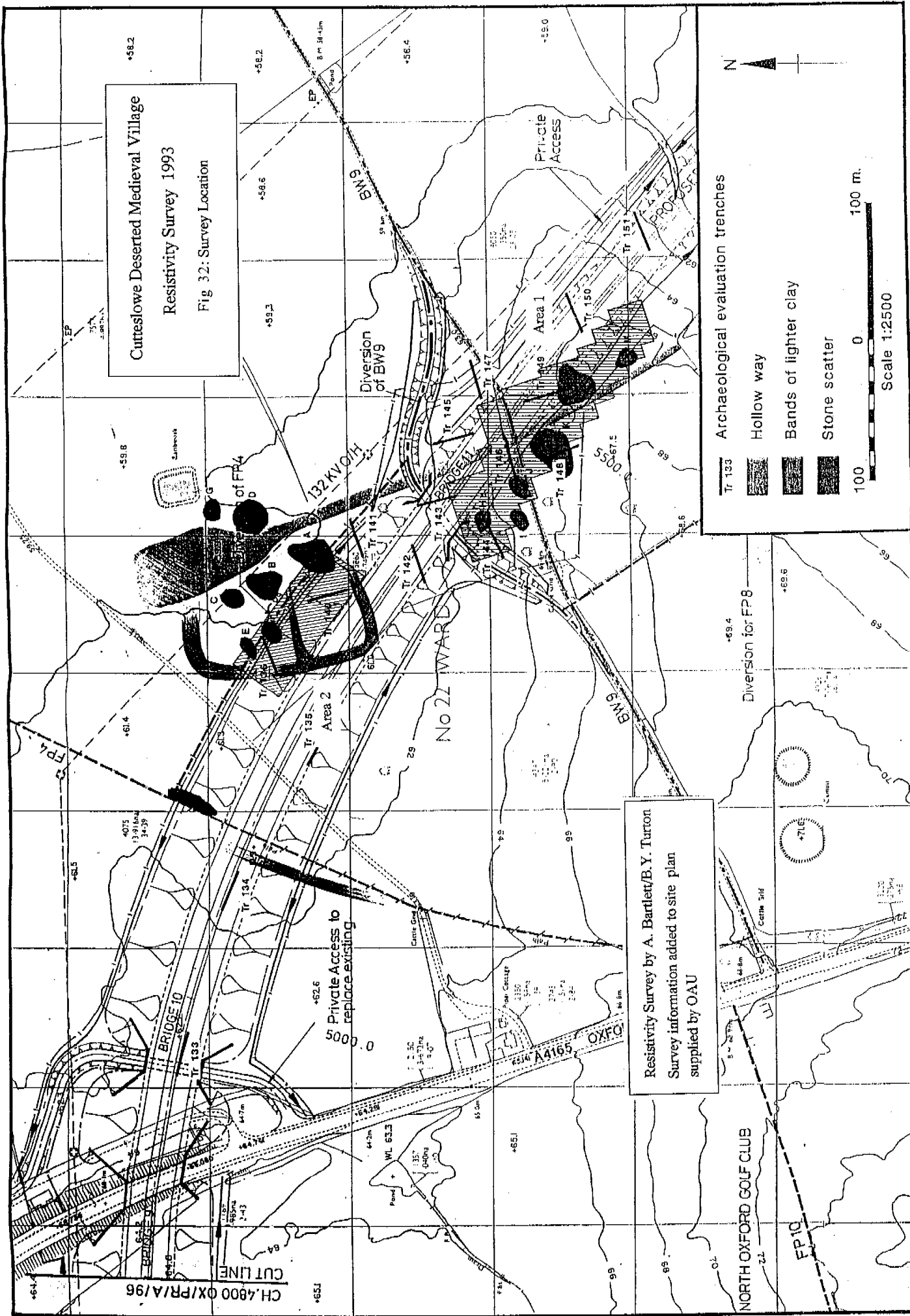


TRENCH 303
PLAN

-  LIMESTONE
-  ROUNDED QUARTZITE PEBBLE

303, detail





Cutteslowe Deserted Medieval Village
Resistivity Survey 1993
Fig 32: Survey Location


Legend

- Tr 133
- Archaeological evaluation trenches
- Hollow way
- Bands of lighter clay
- Stone scatter

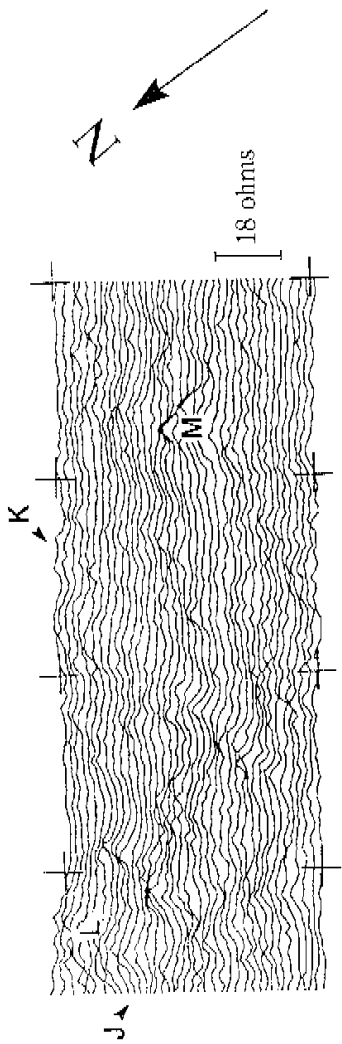
100 0 100 m.
Scale 1:2500

Resistivity Survey by A. Bartlett/B.Y. Turton
Survey information added to site plan
supplied by OAU

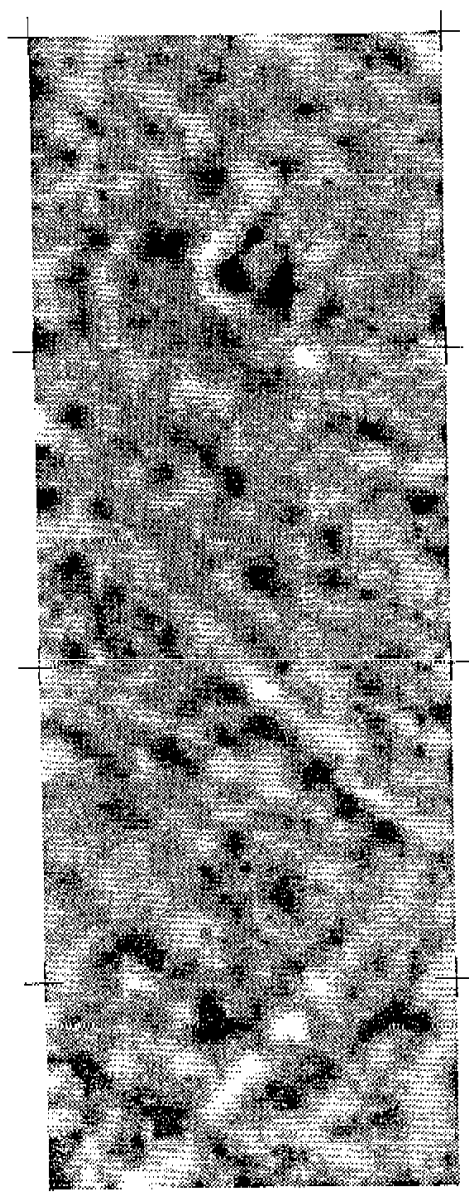

Cuttleslowe Deserted Medieval Village
 Resistivity Survey 1993: Fig 33
 Area 1: Survey Plots



Cuttreslowe Deserted Medieval Village
 Resistivity Survey 1993: Fig 34
 Area 2: Survey Plots



(i) Unfiltered data



AB:9YT

(ii) Filtered data



Plate I : Wall 300/4



Plate II : Wall 302/2