

*NORTHAMPTONSHIRE COUNTY COUNCIL*

*NORTHAMPTONSHIRE ARCHAEOLOGY*

*NOVEMBER 2001*

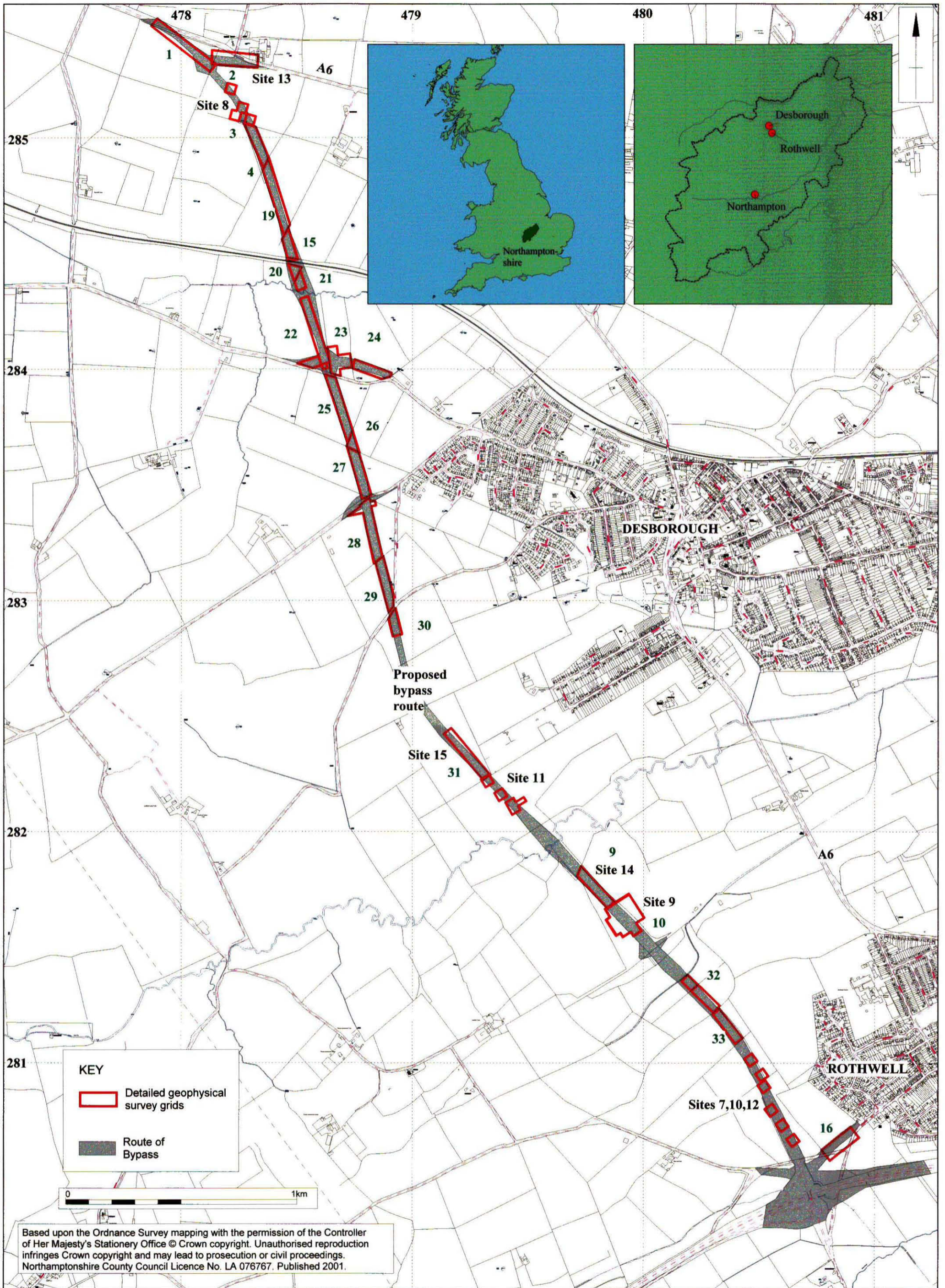
*A6 ROTHWELL AND DESBOROUGH BYPASS*

*ARCHAEOLOGICAL ASSESSMENT: STAGE 5*

*GEOPHYSICAL SURVEY*

*VOLUME 2: FIGURES*

*NOVEMBER 2001*

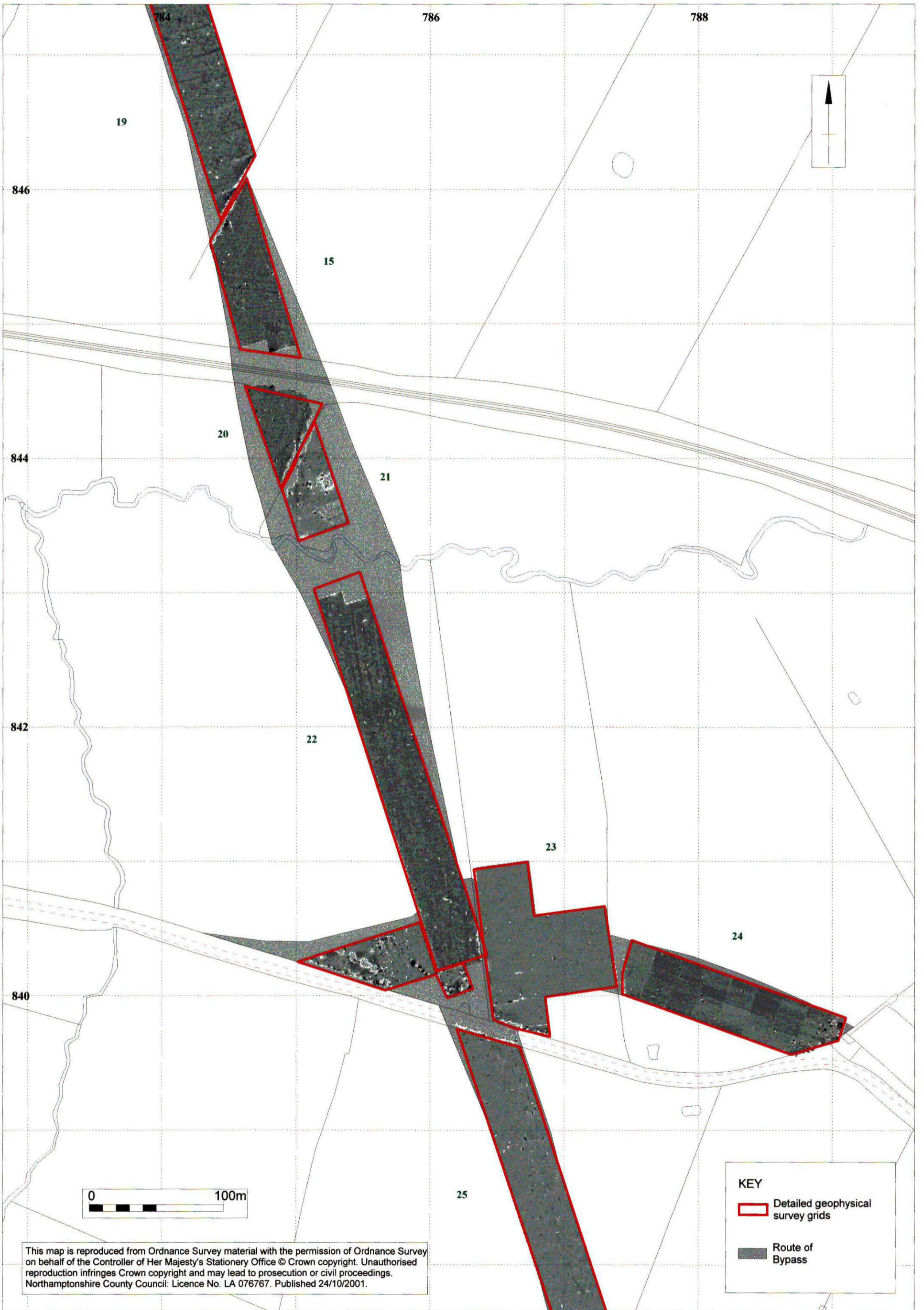


Scale 1:15,000

Fig. 1



Fig. 2

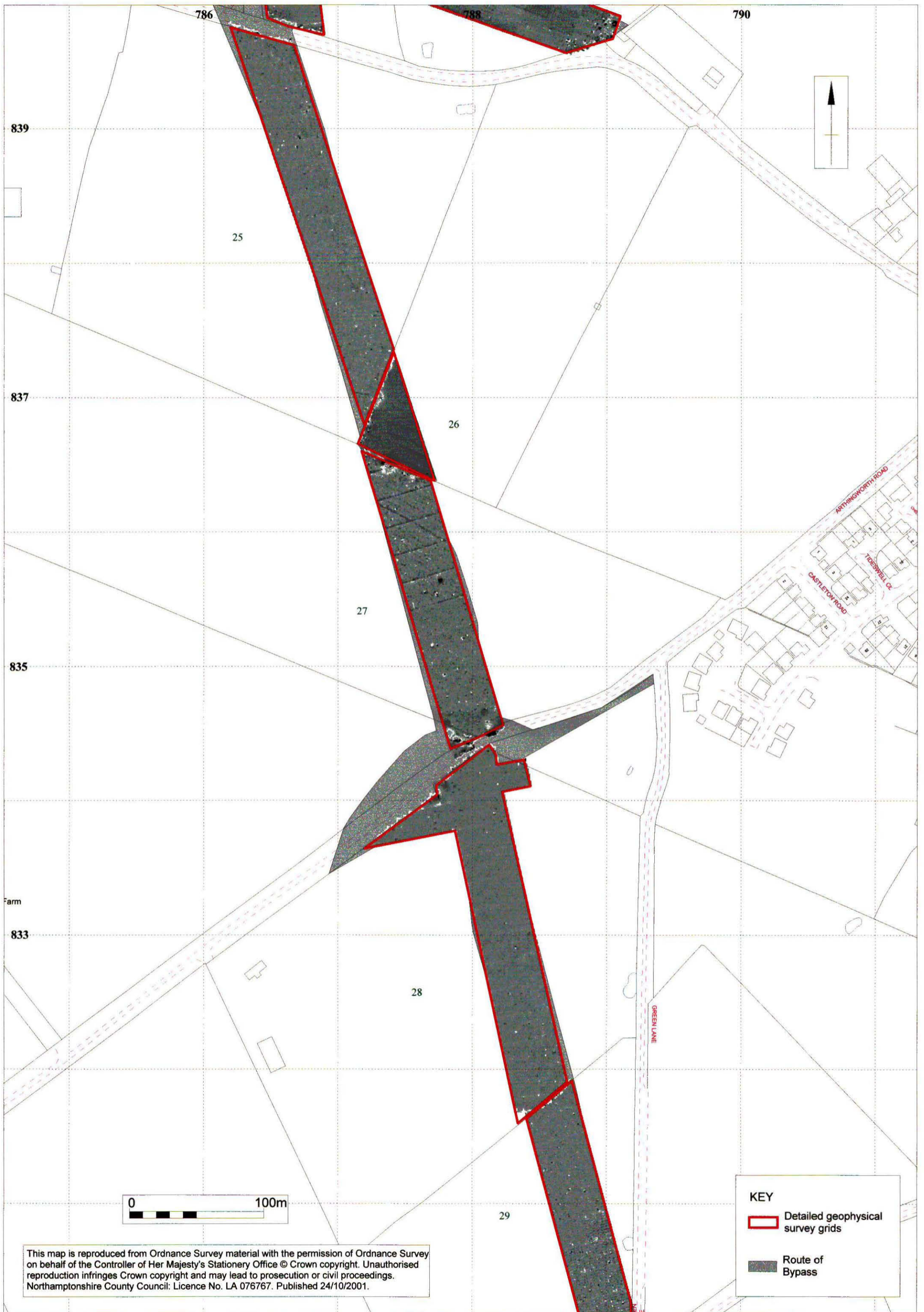


This map is reproduced from Ordnance Survey material with the permission of Ordnance Survey on behalf of the Controller of Her Majesty's Stationery Office © Crown copyright. Unauthorised reproduction infringes Crown copyright and may lead to prosecution or civil proceedings. Northamptonshire County Council: Licence No. LA 076767. Published 24/10/2001.

**KEY**

- Detailed geophysical survey grids
- Route of Bypass

Fig. 3



This map is reproduced from Ordnance Survey material with the permission of Ordnance Survey on behalf of the Controller of Her Majesty's Stationery Office © Crown copyright. Unauthorised reproduction infringes Crown copyright and may lead to prosecution or civil proceedings. Northamptonshire County Council: Licence No. LA 076767. Published 24/10/2001.

**KEY**

- Detailed geophysical survey grids
- Route of Bypass

Fig. 4



Fig. 5

This map is reproduced from Ordnance Survey material with the permission of Ordnance Survey on behalf of the Controller of Her Majesty's Stationery Office © Crown copyright. Unauthorised reproduction infringes Crown copyright and may lead to prosecution or civil proceedings. Northamptonshire County Council: Licence No. LA 076767. Published 24/10/2001.

**KEY**

- Detailed geophysical survey grids
- Route of Bypass

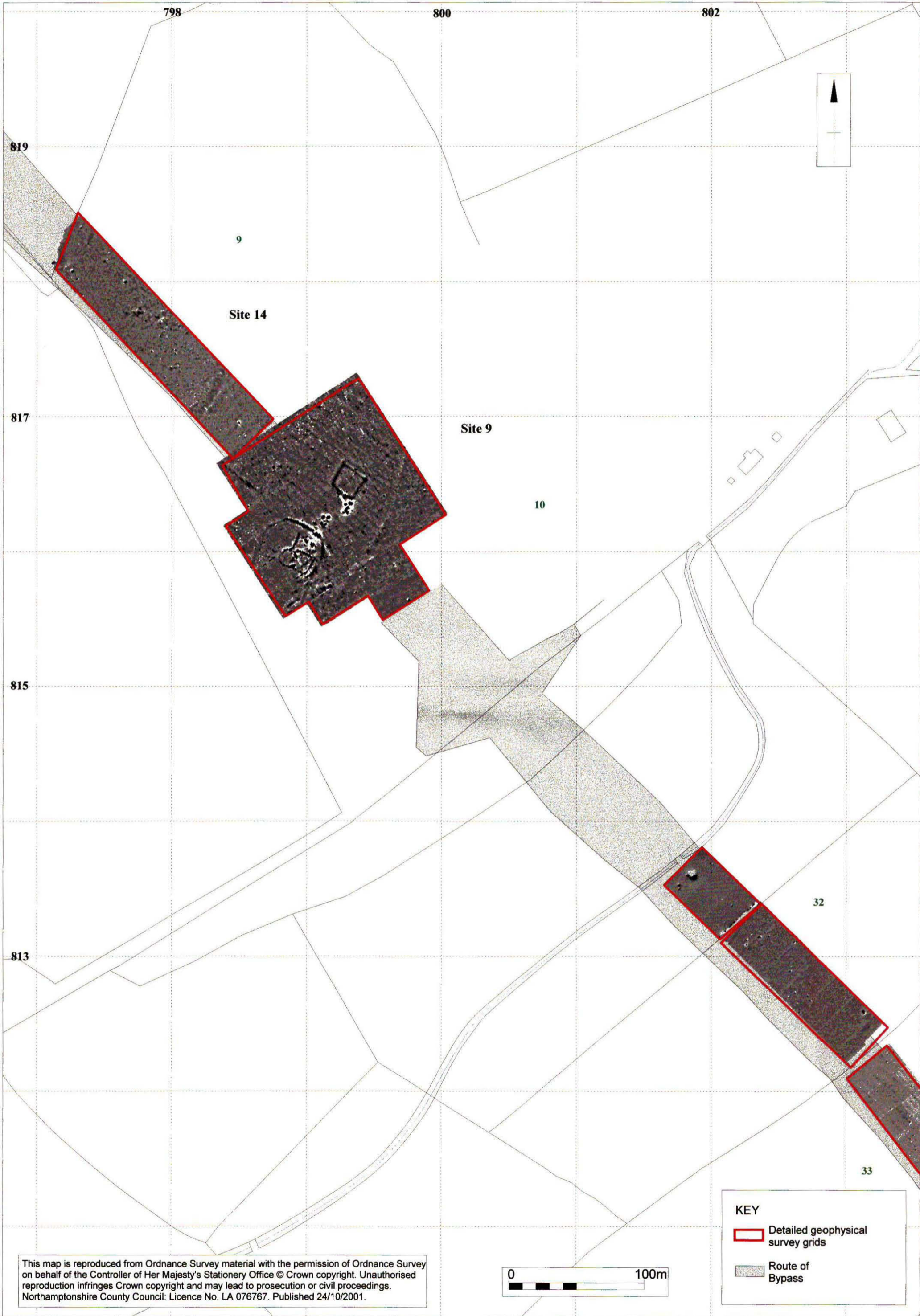
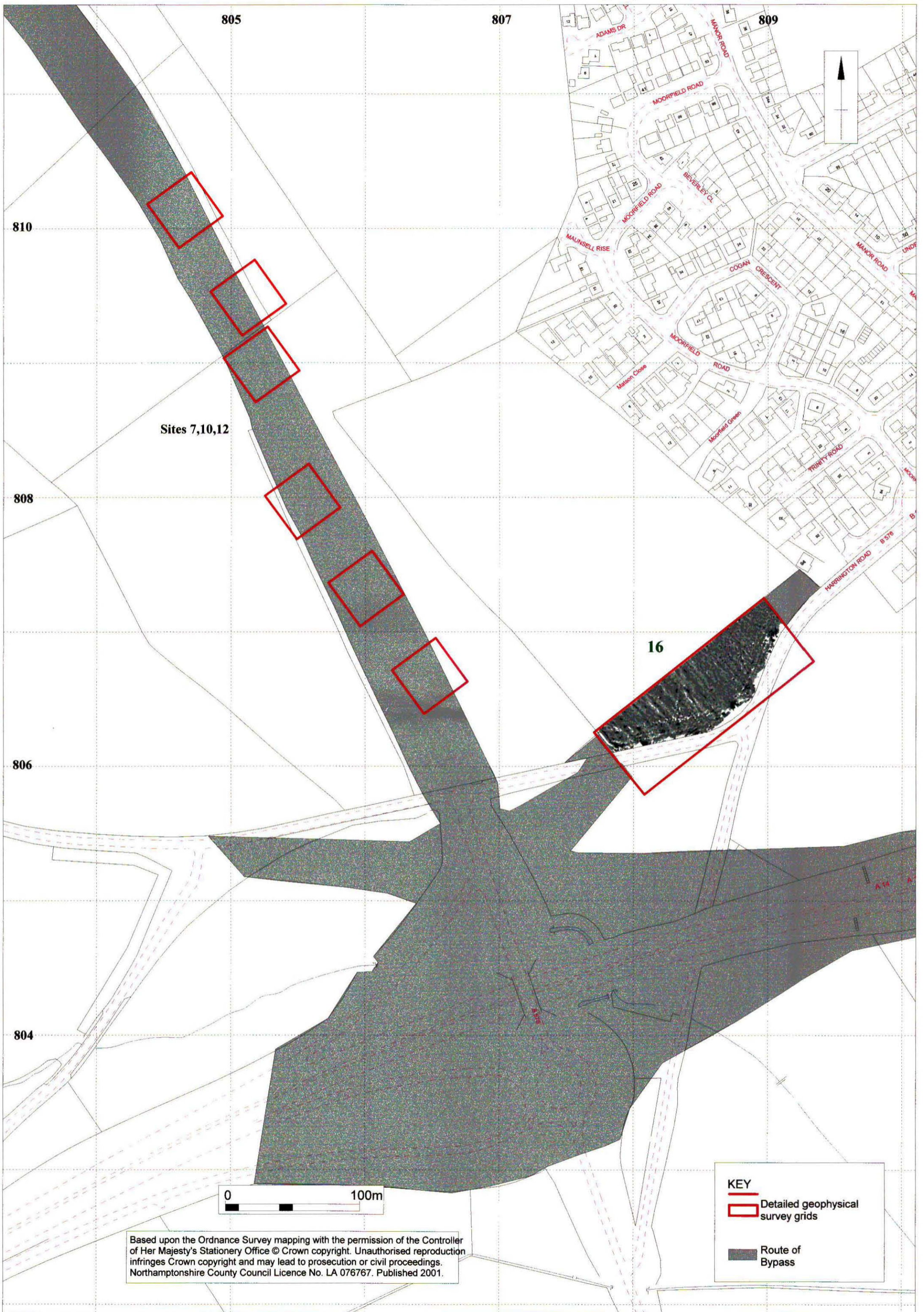


Fig. 6



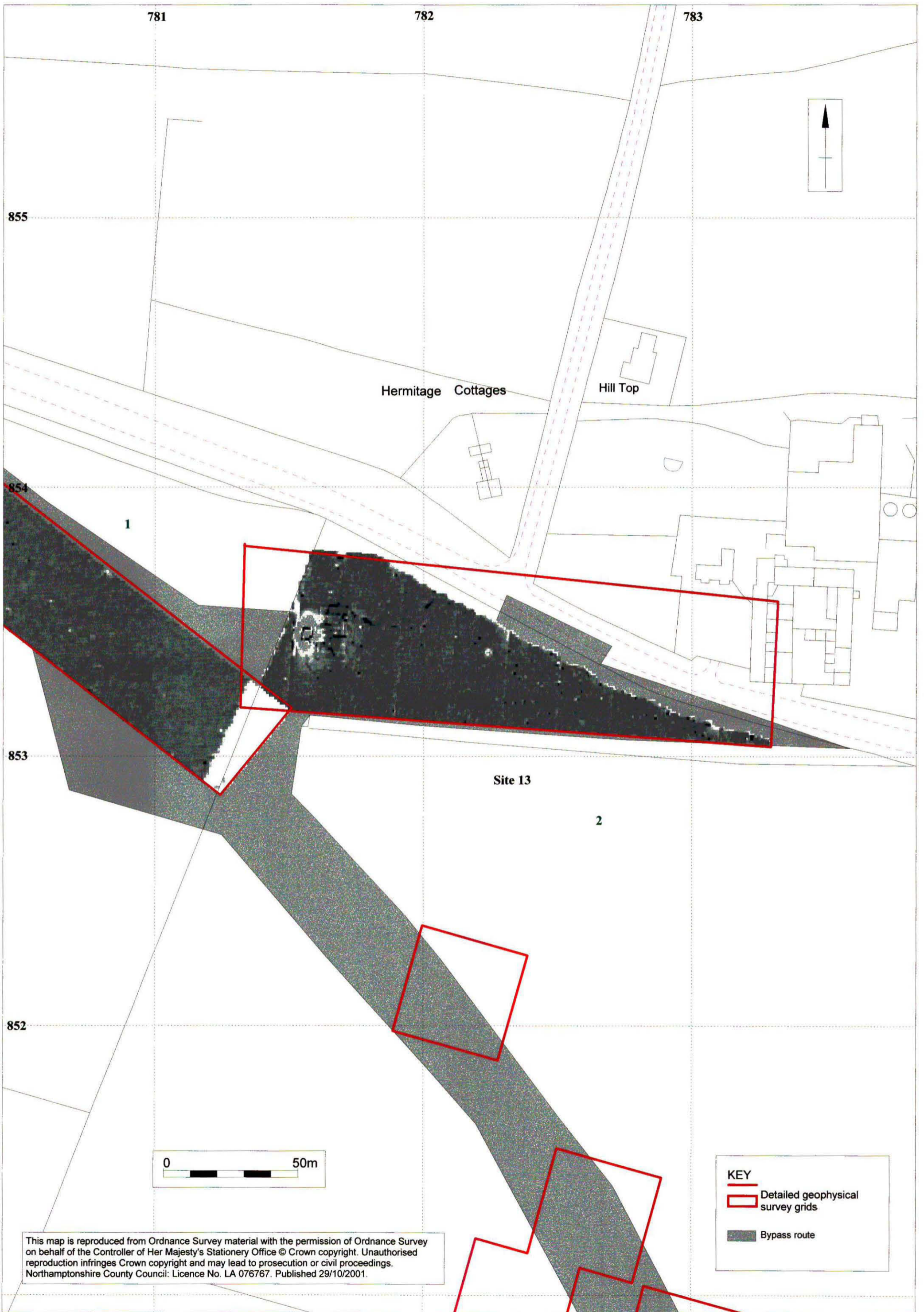
Based upon the Ordnance Survey mapping with the permission of the Controller of Her Majesty's Stationary Office © Crown copyright. Unauthorised reproduction infringes Crown copyright and may lead to prosecution or civil proceedings. Northamptonshire County Council Licence No. LA 076767. Published 2001.

**KEY**

- Detailed geophysical survey grids
- Route of Bypass

Fig. 7





This map is reproduced from Ordnance Survey material with the permission of Ordnance Survey on behalf of the Controller of Her Majesty's Stationery Office © Crown copyright. Unauthorised reproduction infringes Crown copyright and may lead to prosecution or civil proceedings. Northamptonshire County Council: Licence No. LA 076767. Published 29/10/2001.

Fig. 8

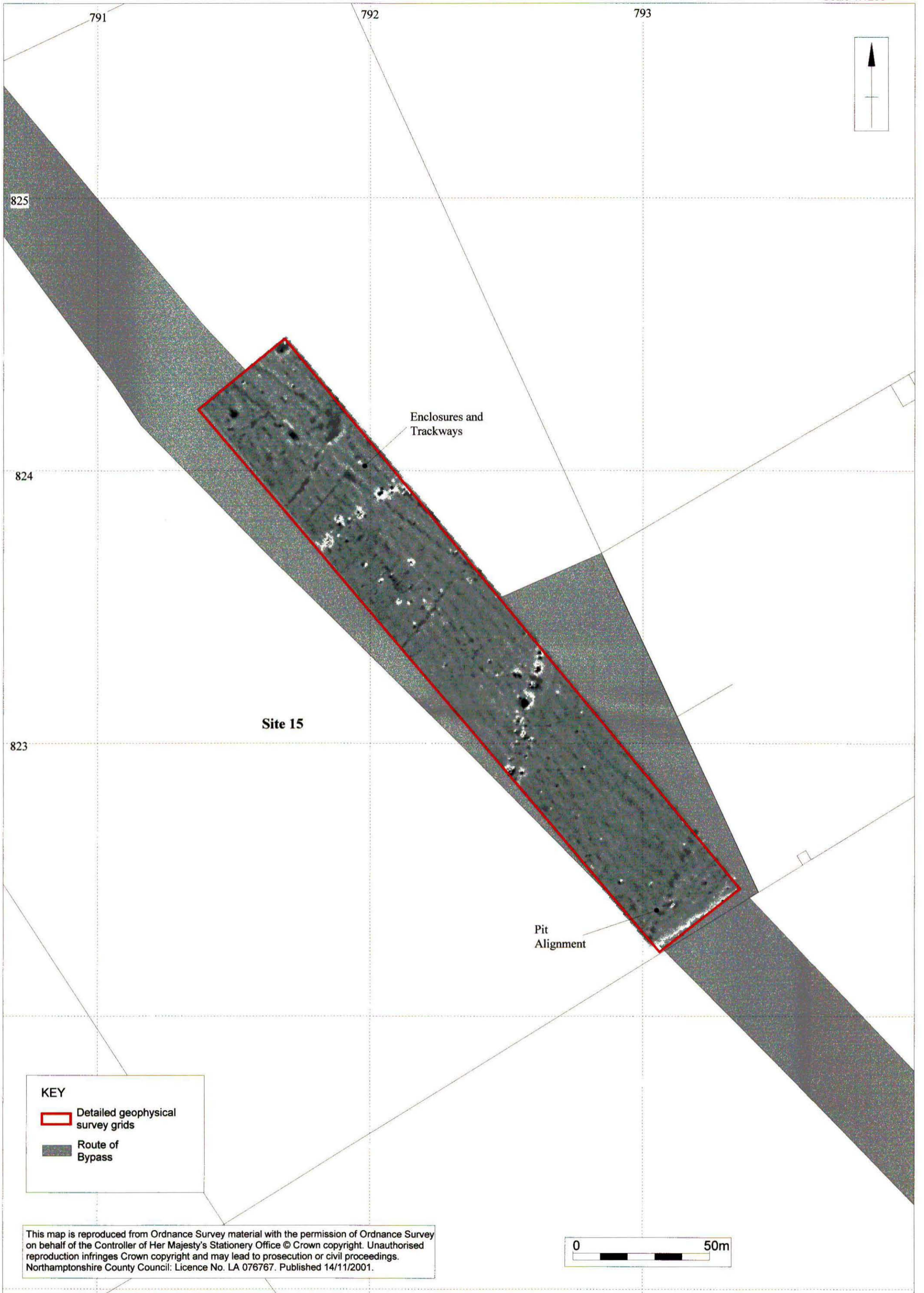
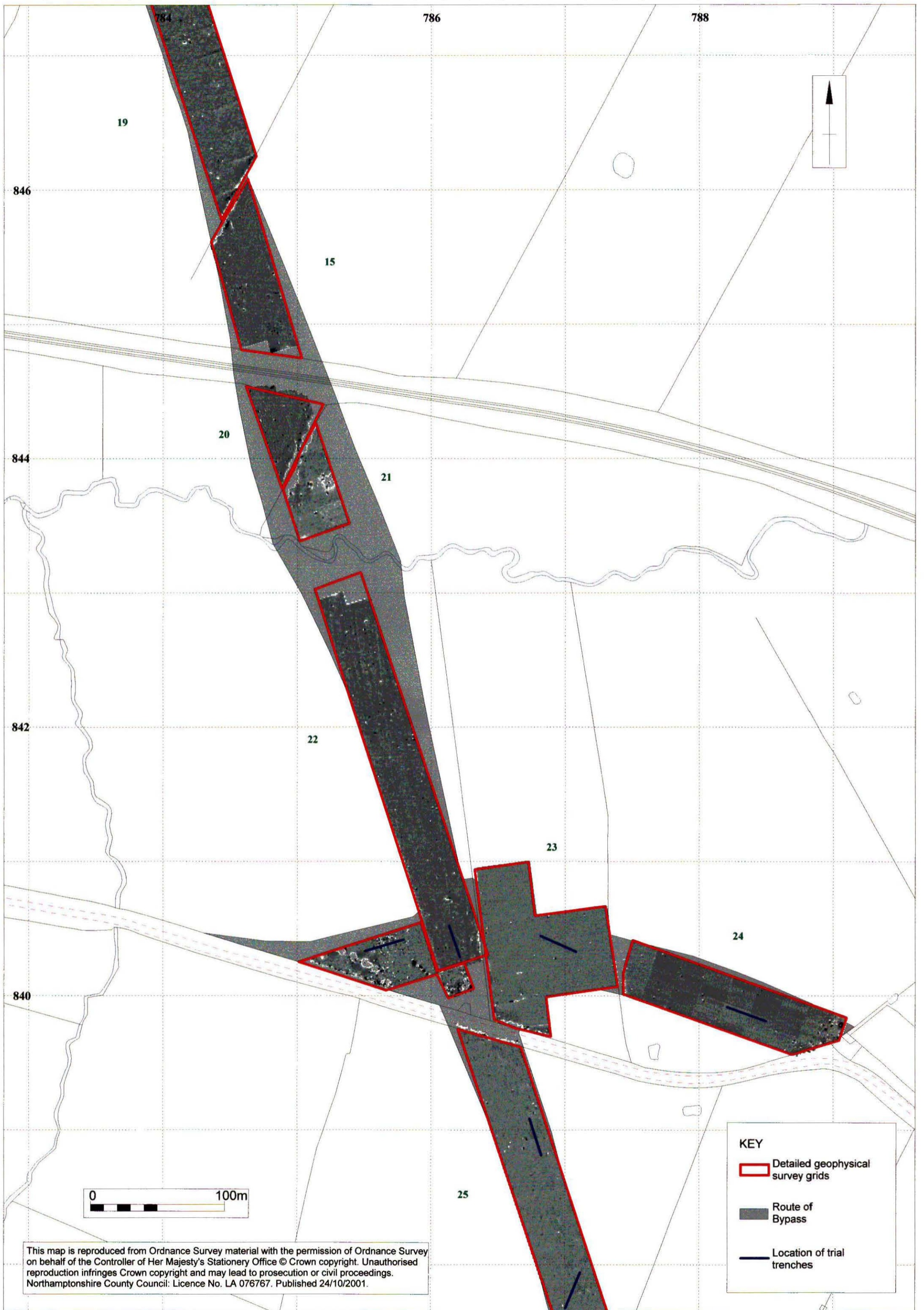


Fig. 9

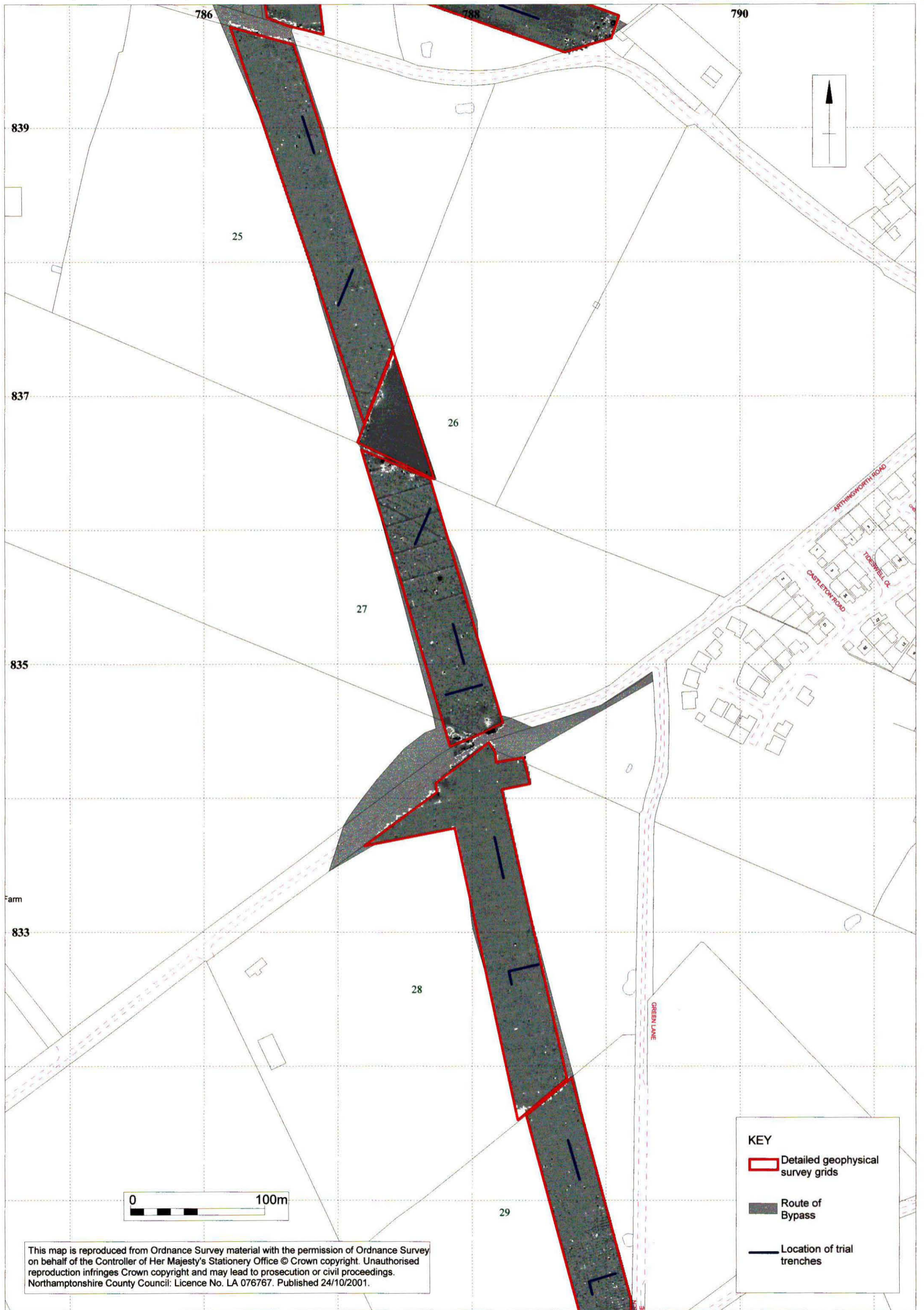


Fig. 10



This map is reproduced from Ordnance Survey material with the permission of Ordnance Survey on behalf of the Controller of Her Majesty's Stationery Office © Crown copyright. Unauthorised reproduction infringes Crown copyright and may lead to prosecution or civil proceedings. Northamptonshire County Council: Licence No. LA 076767. Published 24/10/2001.

Fig. 11



This map is reproduced from Ordnance Survey material with the permission of Ordnance Survey on behalf of the Controller of Her Majesty's Stationery Office © Crown copyright. Unauthorised reproduction infringes Crown copyright and may lead to prosecution or civil proceedings. Northamptonshire County Council: Licence No. LA 076767. Published 24/10/2001.

Fig. 12

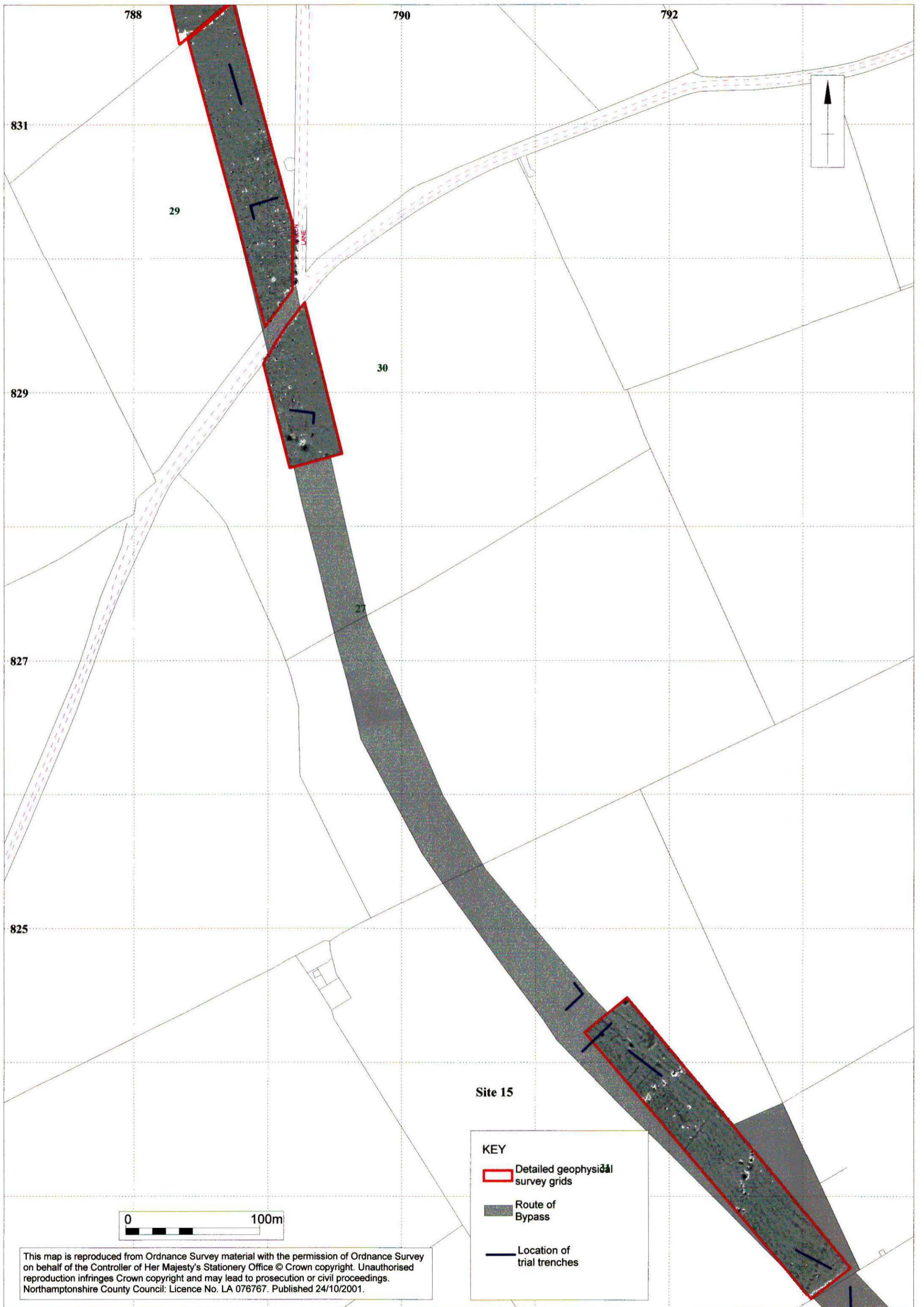


Fig. 13

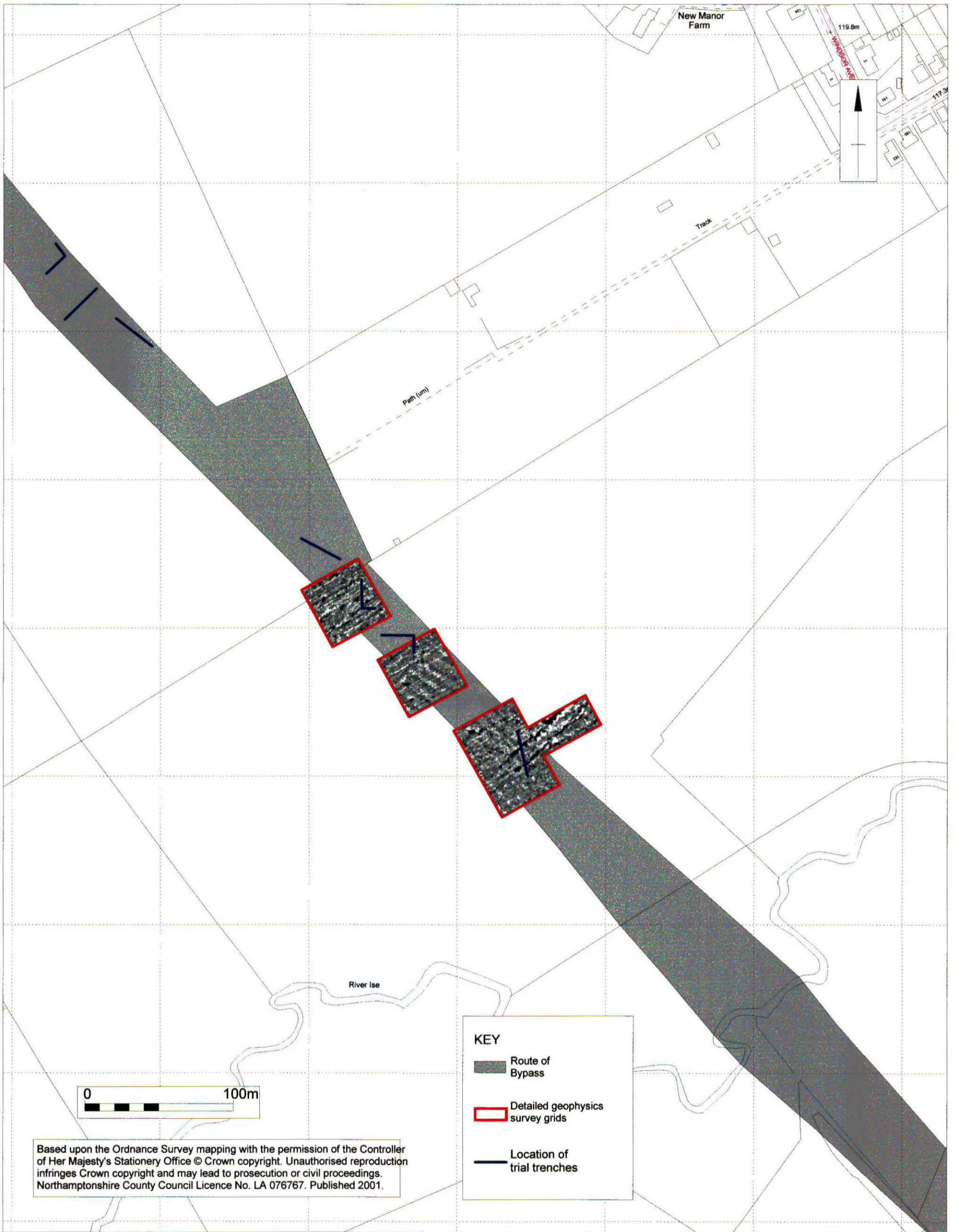
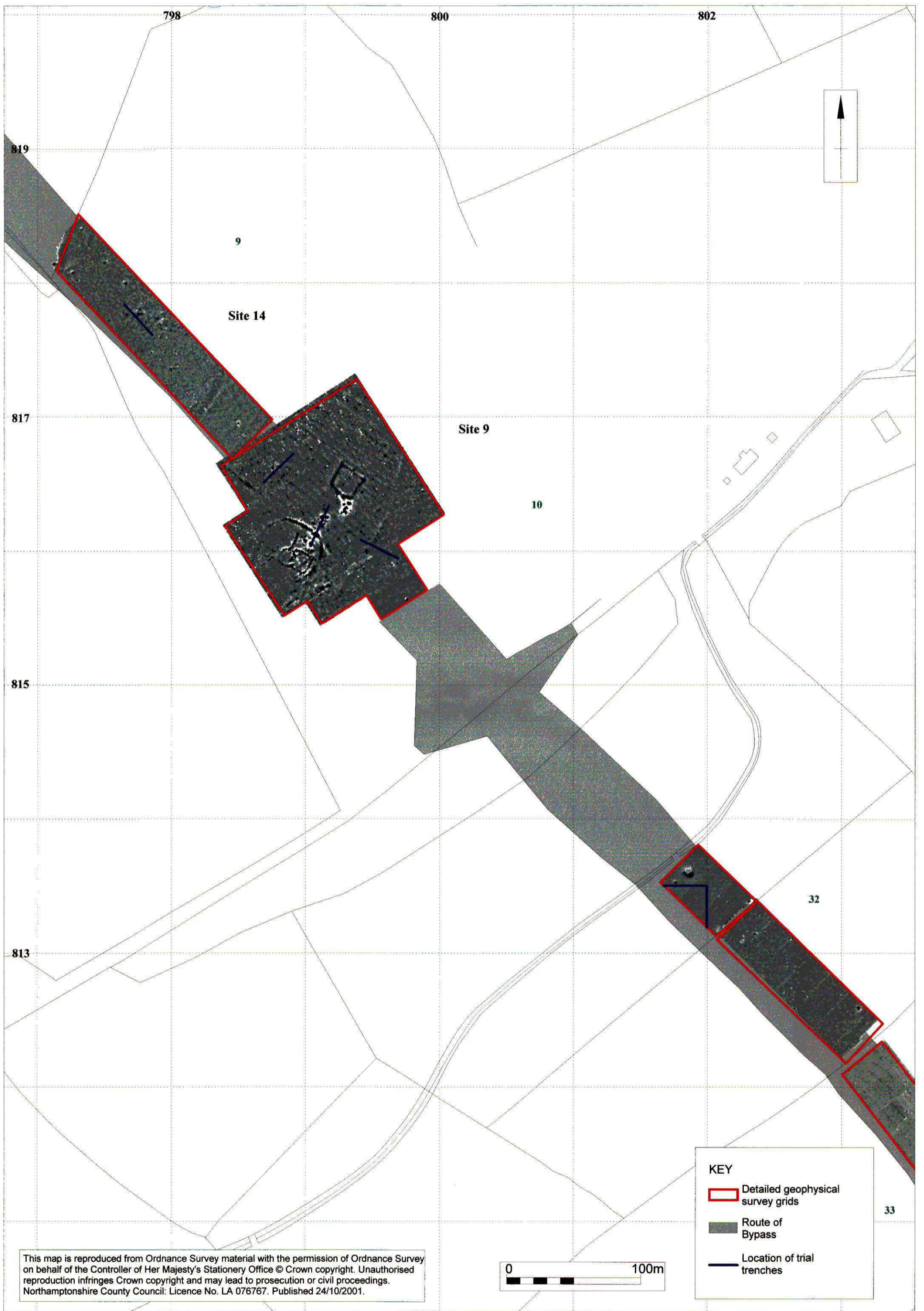


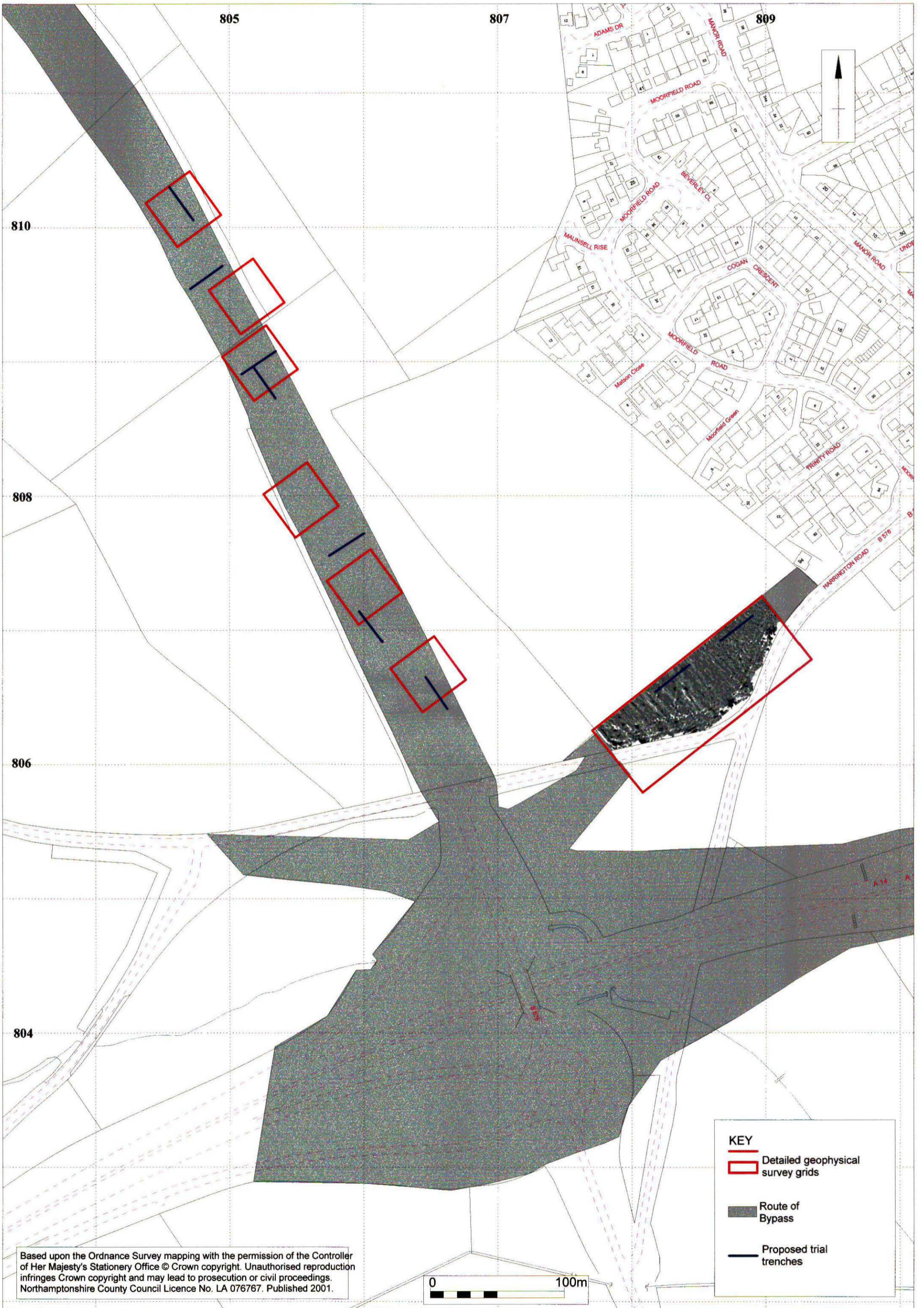
Fig. 14



This map is reproduced from Ordnance Survey material with the permission of Ordnance Survey on behalf of the Controller of Her Majesty's Stationery Office © Crown copyright. Unauthorised reproduction infringes Crown copyright and may lead to prosecution or civil proceedings. Northamptonshire County Council: Licence No. LA 076767. Published 24/10/2001.

Fig. 15





Based upon the Ordnance Survey mapping with the permission of the Controller of Her Majesty's Stationery Office © Crown copyright. Unauthorised reproduction infringes Crown copyright and may lead to prosecution or civil proceedings. Northamptonshire County Council Licence No. LA 076767. Published 2001.

Fig. 16