

| INDEX DATA | RPS INFORMATION |
|--|---|
| Scheme Title M1: junctions 10-15 Widening | Details Archaeological Assessment, Stage 3A (Fieldwalking) |
| Road Number M1 | Date February 1993 |
| Buckinghamshire C Contractor Archaeological Service | |
| County Buckinghamshire | |
| OS Reference | |
| Single sided <input checked="" type="checkbox"/> Double sided A3 5 Colour 6 | |



**M1 WIDENING: JUNCTIONS 10-15
ARCHAEOLOGICAL ASSESSMENT
STAGE 3A (FIELDWALKING)
(BUCKINGHAMSHIRE)**

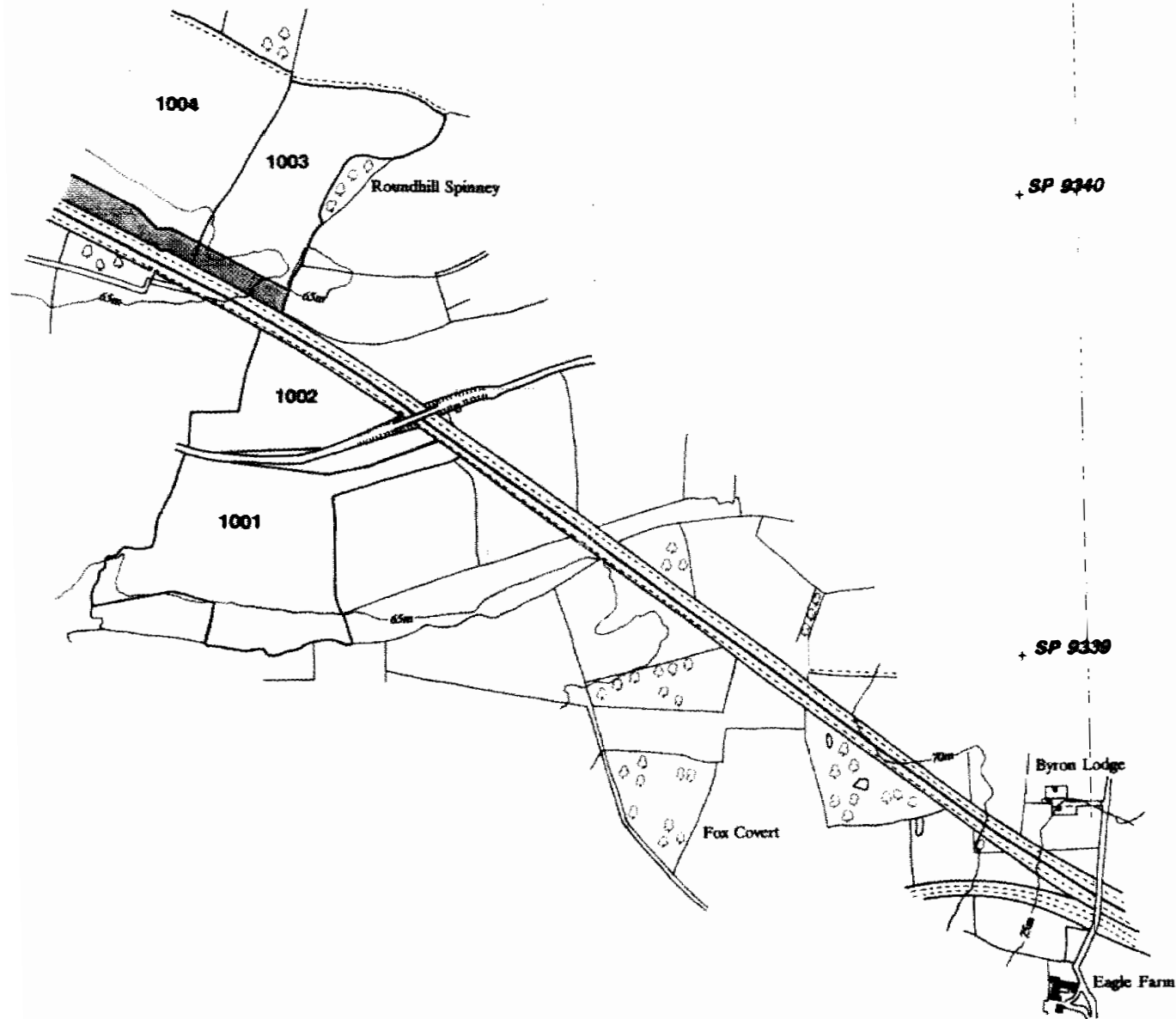
**FIGURES
(1:10,000)**

**BUCKINGHAMSHIRE COUNTY MUSEUM
ARCHAEOLOGICAL SERVICE**

FOR

**ACER CONSULTANTS LTD
AND
DEPARTMENT OF TRANSPORT**

FEBRUARY 1993



DATA FROM STAGE 3a SURVEY (FIELDWALKING)

1:10 000

SURVEY PARCEL NOS. eg. 1003

— EDGE OF STUDY AREA

■ SET ASIDE

SP 2238 +

SP 9338 +

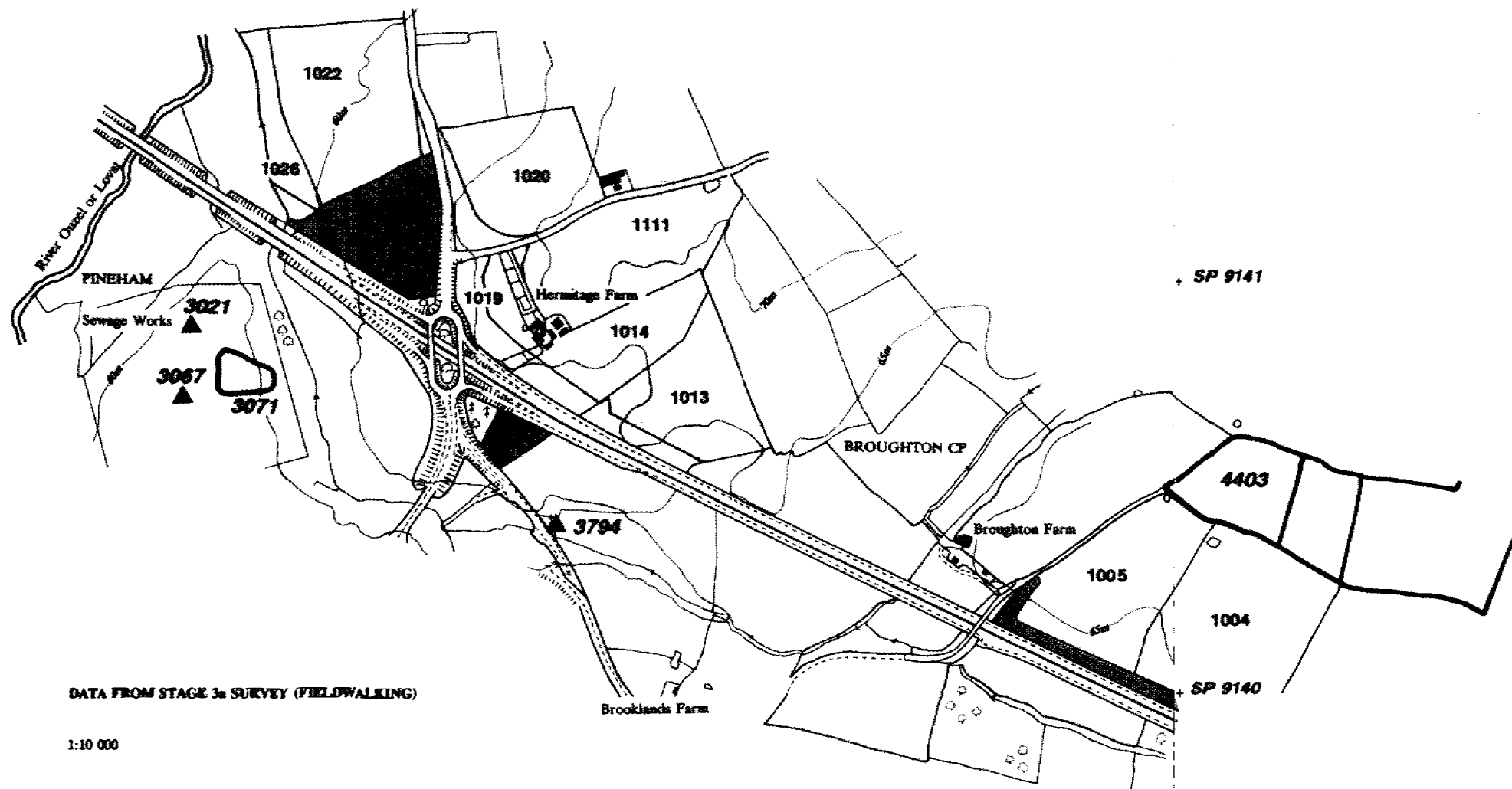
LEICESTERSHIRE COUNTY MUSEUM
ARCHAEOLOGICAL SERVICE

FOR DEPARTMENT OF TRANSPORT
AND ACER CONSULTANTS LTD

M1 WEIBLING JUNCTIONS 10 - 15
STAGE 3a ARCHAEOLOGICAL ASSESSMENT

+ SP 8942

+ SP 9042



DATA FROM STAGE 3a SURVEY (FIELDWALKING)

1:10 000

SURVEY PARCEL NOS. eg. 1013

— ACCESS NOT OBTAINED

— EDGE OF STUDY AREA

■ SET ASIDE

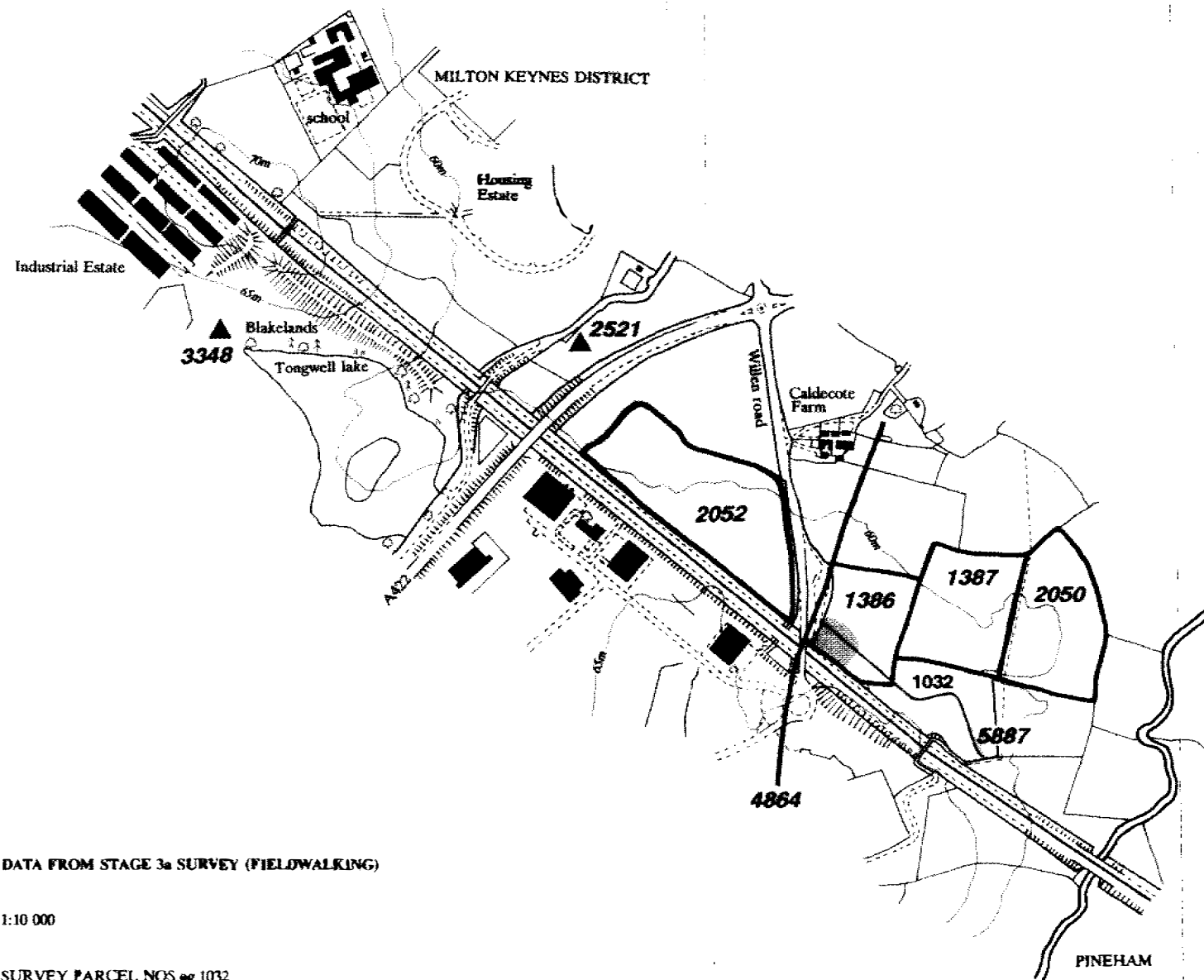
▲ PREVIOUSLY KNOWN CAS SITE; NO NEW DATA

○ RELATING TO SPATIAL EXTENT

BUCKINGHAMSHIRE COUNTY MUSEUM
ARCHAEOLOGICAL SERVICE

FOR DEPARTMENT OF TRANSPORT
AND ACER CONSULTANTS LTD

M1 WIDENING JUNCTIONS 10 - 15
STAGE 3a ARCHAEOLOGICAL ASSESSMENT



+ SP 8943

+ SP 8942

DATA FROM STAGE 3a SURVEY (FIELDWALKING)

1:10 000

SURVEY PARCEL NOS. eg. 1032

— EDGE OF STUDY AREA

+ SP 8741

+ SP 8841

▲ PREVIOUSLY KNOWN CAS SITE; NO NEW DATA
RELATING TO SPATIAL EXTENT

■ PREVIOUSLY KNOWN CAS SITE; SPATIAL EXTENT
REDEFINED DURING STAGE 3a SURVEY

□ NEW CAS SITE IDENTIFIED DURING STAGE 3a SURVEY

BUCKINGHAMSHIRE COUNTY MUSEUM
ARCHAEOLOGICAL SERVICE

FOR DEPARTMENT OF TRANSPORT
AND ACER CONSULTANTS LTD

M1 WIDENING JUNCTIONS 10 - 15
STAGE 3a ARCHAEOLOGICAL ASSESSMENT

DATA FROM STAGE 3a SURVEY (FIELDWALKING)

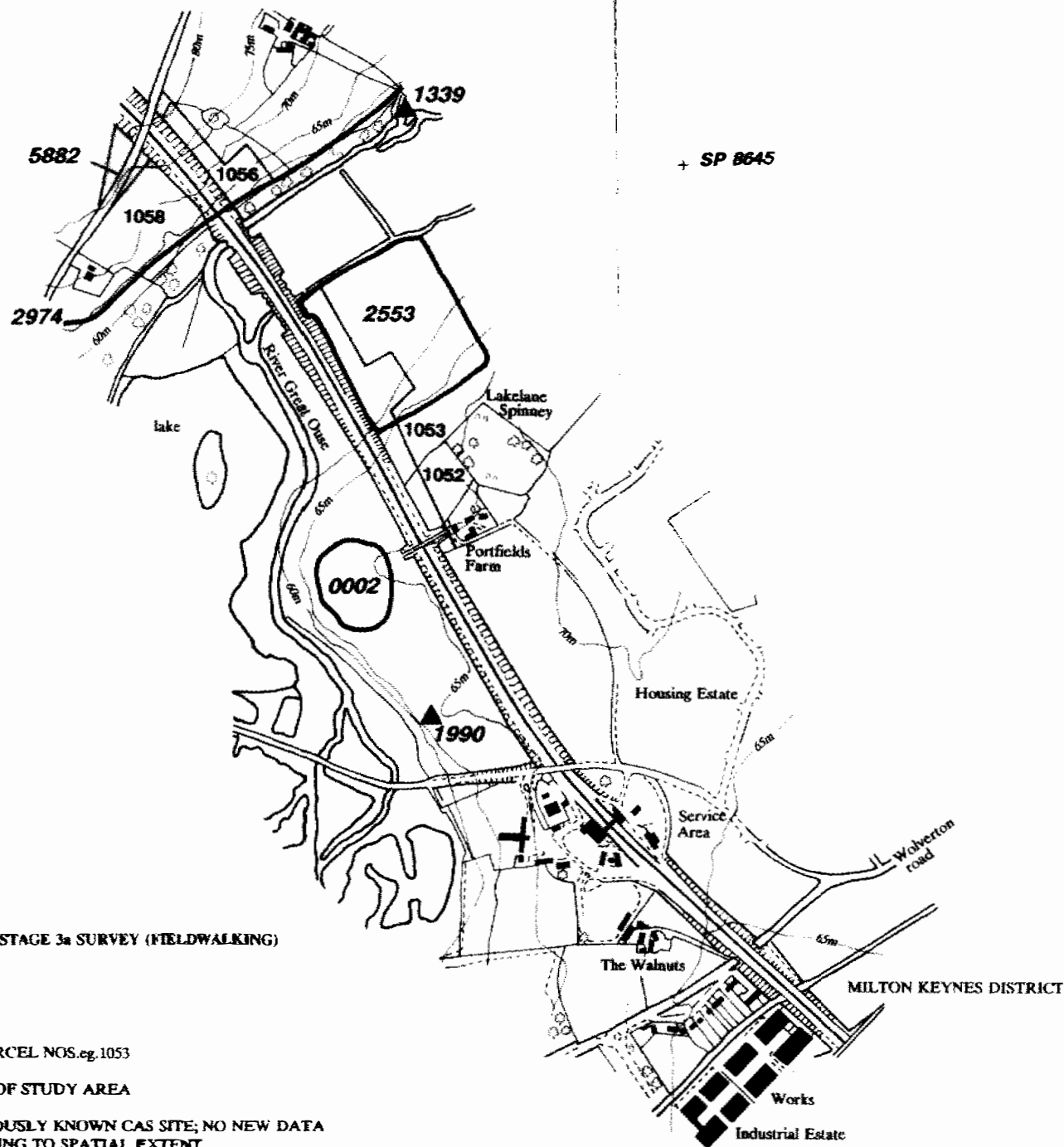
1:10 000

SURVEY PARCEL NOS eg. 1053

— EDGE OF STUDY AREA

▲ PREVIOUSLY KNOWN CAS SITE; NO NEW DATA
RELATING TO SPATIAL EXTENT

■ NEW CAS SITE IDENTIFIED DURING STAGE 3a SURVEY



+ SP 8645

+ SP 8745

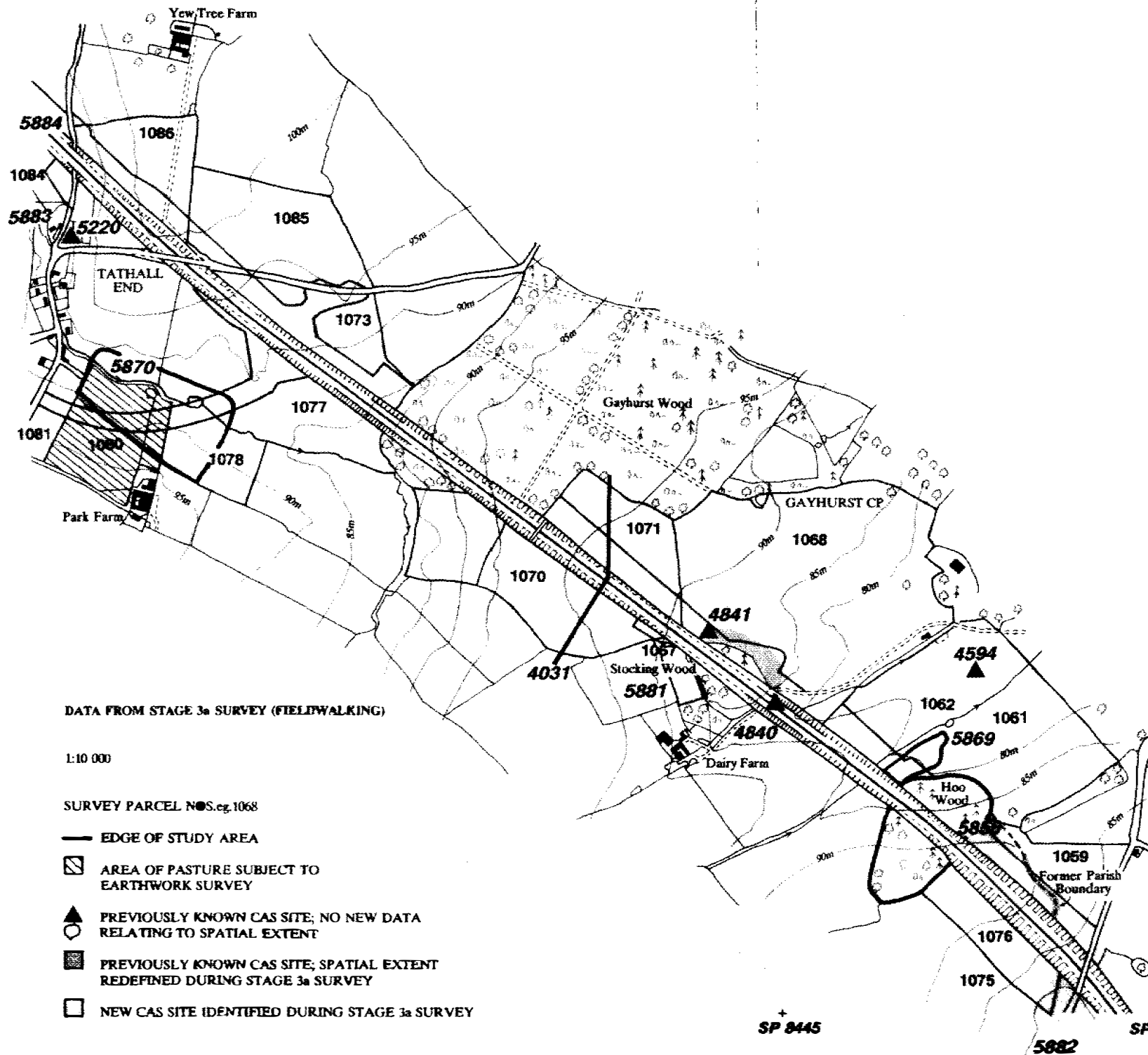
+ SP 8744

+ SP 8743

BUCKINGHAMSHIRE COUNTY MUSEUM
ARCHAEOLOGICAL SERVICE

FOR DEPARTMENT OF TRANSPORT
AND ACER CONSULTANTS LTD

M1 WIDENING JUNCTIONS 10 - 15
STAGE 3a ARCHAEOLOGICAL ASSESSMENT



BUCKINGHAMSHIRE COUNTY MUSEUM
ARCHAEOLOGICAL SERVICE

FOR DEPARTMENT OF TRANSPORT
AND ACER CONSULTANTS LTD

M1 WIDENING JUNCTIONS 10 - 15

DATA FROM STAGE 3a SURVEY (FIELDWALKING)

1:10 000

SURVEY PARCEL NOS.cg.1092

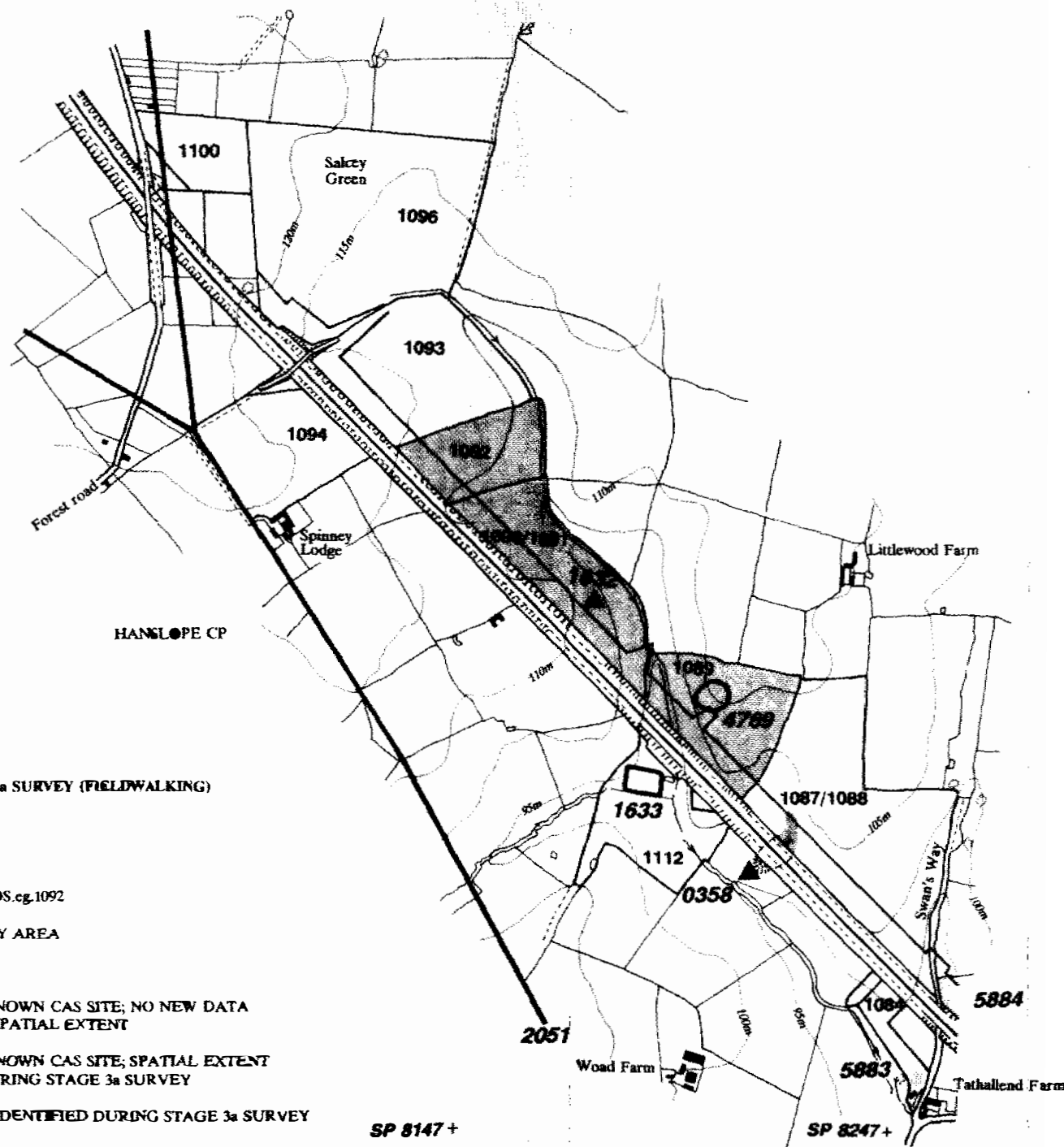
— EDGE OF STUDY AREA

■ SET ASIDE

▲ PREVIOUSLY KNOWN CAS SITE; NO NEW DATA
○ RELATING TO SPATIAL EXTENT

▨ PREVIOUSLY KNOWN CAS SITE; SPATIAL EXTENT
REDEFINED DURING STAGE 3a SURVEY

□ NEW CAS SITE IDENTIFIED DURING STAGE 3a SURVEY



SP 8349 +

SP 8348 +

SP 8147 +

SP 8247 +

BUCKINGHAMSHIRE COUNTY MUSEUM
ARCHAEOLOGICAL SERVICE

FOR DEPARTMENT OF TRANSPORT
AND ACER CONSULTANTS LTD

M1 WIDENING JUNCTIONS 10 - 15
STAGE 3a ARCHAEOLOGICAL ASSESSMENT