


Direction  
of North  
taken from  
Drawing

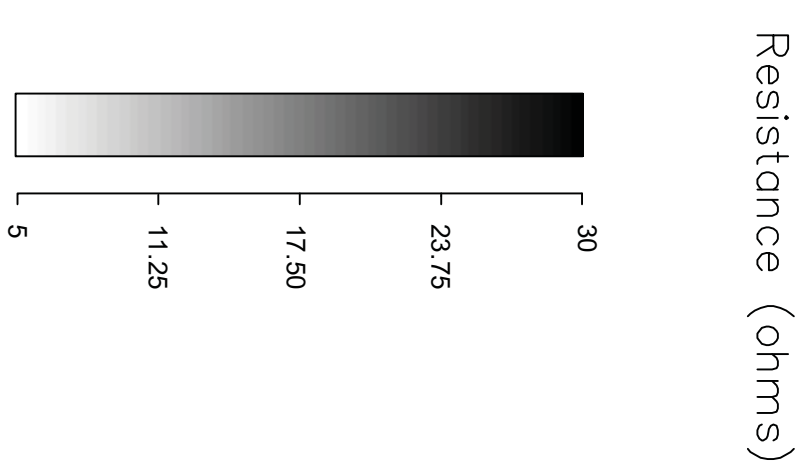


'CASTLEHILLFARMTOP'

## NOTES

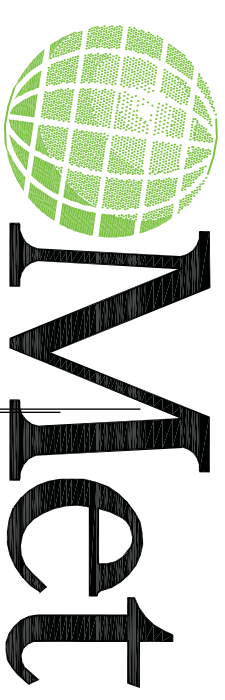
1. THIS DRAWING IS BASED UPON DRAWING "CASTELLHIMELFARVOTO", PROVIDED BY THE CLIENT.
2. THIS DRAWING DOES NOT PROVIDE AN EXACT REPRESENTATION OF THE SUB-SURFACE. IT MUST BE USED AS A GUIDE TO THE LOCATION OF THE PROPOSED MAINT. RELIQUOS WHICH INCLUDES DETAILS OF THE TECHNIQUES EMPLOYED AND THEIR INHERENT LIMITATIONS.
3. THIS DRAWING AND THE INFORMATION CONTAINED THEREIN IS ISSUED IN CONFIDENCE AND IS THE COPYRIGHT OF M.TE S.R.L. STARKS LIMITED. UNDISCLOSED OR UNAUTHORISED COPYING OR REPLICATION OF THIS DATA WITHOUT APPROVAL IS FORBIDDEN.

ALWAYS EXERCISE CAUTION WHEN EXCAVATING



AREAS NOT COVERED BY RESISTIVITY SURVEY

Rev	Date	Drawn	Description	Checked
1	2017/07/20	20	20	20



Met Surveys Ltd  
Southgate House  
Pontefract Road  
Stourton  
Leeds  
West Yorkshire  
LS10 1SW

T: +44 (0) 1132 008 900  
F: +44 (0) 1132 008 901  
E: [admin@met-surveys.com](mailto:admin@met-surveys.com)  
W: [www.met-surveys.com](http://www.met-surveys.com)

MATRIX ARCHAEOLOGY  
MANCHESTER

Site  
CASTLE HILL FARM  
DRAX

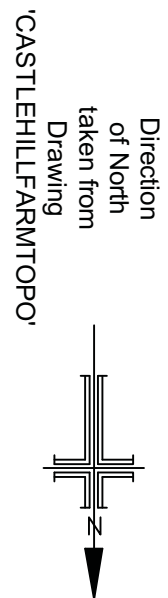
Geophysical Survey  
Resistance Data

Surveyed	MB, NB, SR, HB	Drawn	SR
Chk.		Date	23/11/2006
Scale 1/200	[A1 Sheet] Drawing MAH100_(3)		Status FINAL

Job No.	MAH100	Rev	0
---------	--------	-----	---



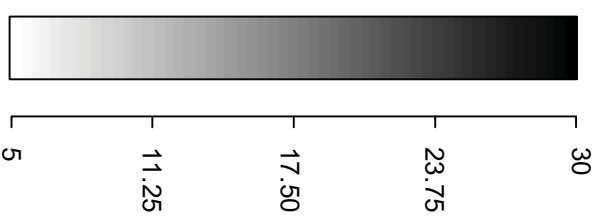




NOTES


- THIS DRAWING IS BASED UPON DRAWING 'CASTLEHILLFARMTOPO', PROVIDED BY THE CLIENT.
  - THIS DRAWING DOES NOT PROVIDE AN EXACT REPRESENTATION OF THE SUBSURFACE. IT MUST BE USED IN CONJUNCTION WITH THE ACCOMPANYING REPORT MAH100\_RPT.DOC WHICH INCLUDES DETAILS OF THE TECHNIQUES EMPLOYED AND THEIR INHERENT LIMITATIONS.
  - THIS DRAWING AND THE INFORMATION CONTAINED HEREIN IS ISSUED AS AN ADVISORY AND INSURE OF THIS INFORMATION TO THIRD PARTIES AND UNAUTHORISED COPYING OR REPLICATION OF THIS DATA WITHOUT APPROVAL IS FORBIDDEN.
- ALWAYS EXERCISE CAUTION WHEN EXCAVATING

Resistance (ohms)



AREAS NOT COVERED BY RESISTIVITY SURVEY

Rev	Date	Drawn	Description	CHK'd
-		--	--	--



**Met**  
SURVEYS

Met Surveys Ltd  
Southgate House  
Portertrac Road  
Stourton  
Leeds  
West Yorkshire  
LS10 1SW

T: +44 (0) 1132 008 900  
F: +44 (0) 1132 008 901  
E: admin@met-surveys.com  
W: www.met-surveys.com

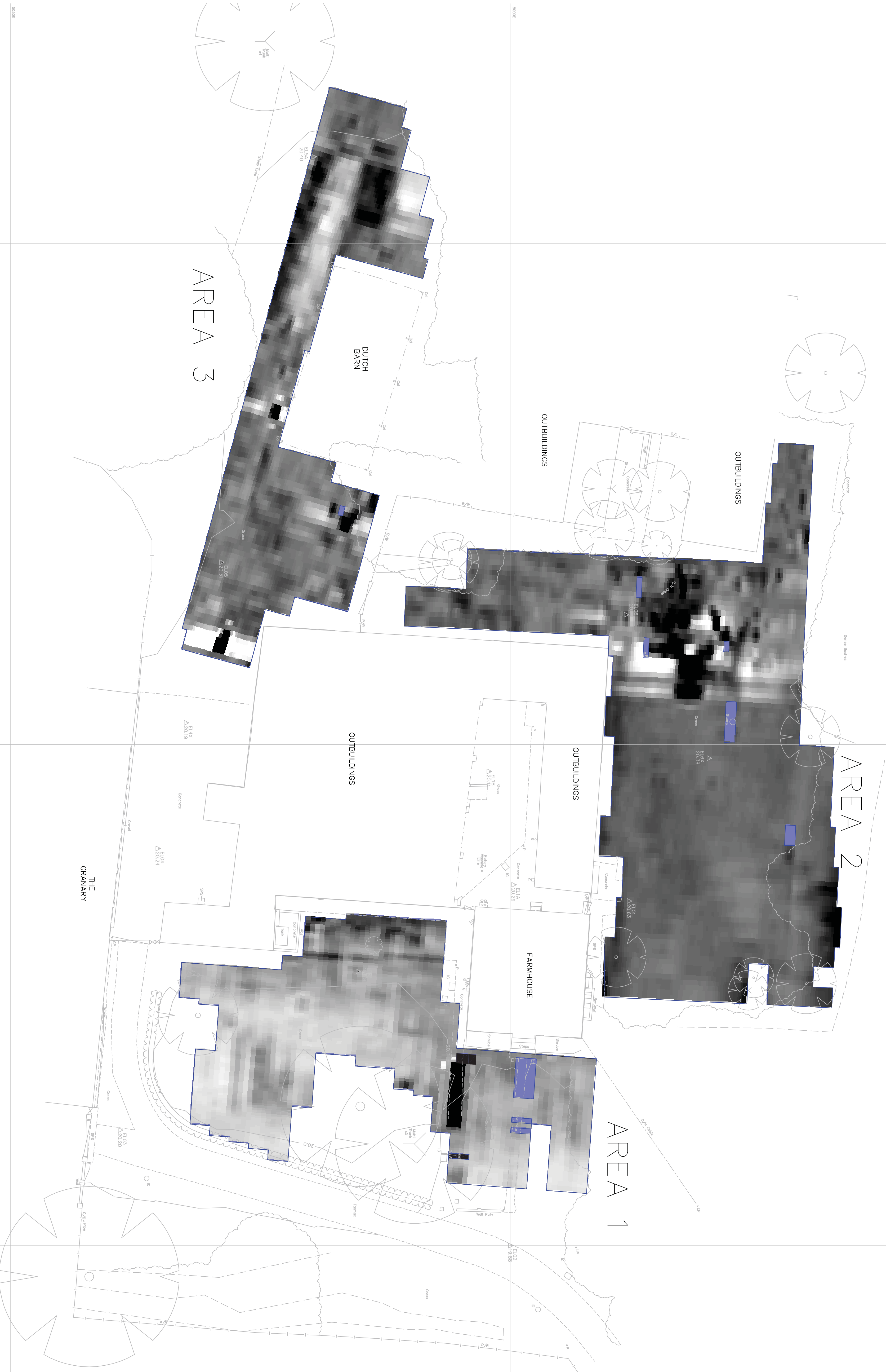
Client  
MATRIX ARCHAEOLOGY  
MANCHESTER

Site  
CASTLE HILL FARM  
DRAX

Title  
GEOPHYSICAL SURVEY  
RESISTANCE DATA

Surveyed	MB, NB, SR, HB	Drawn	SR
CHK		Date	23/11/2006
Scale	1/200	Drawing	Status
	MAH100_(3)		FINAL

Job No.	Rev
MAH100	0



20000

40000

30000

20000

30000