
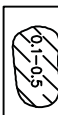


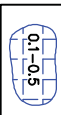




NOTES

- THIS DRAWING IS BASED UPON DRAWING 'CASTLEHILLFARMTOPO', PROVIDED BY THE CLIENT.
 - THIS DRAWING DOES NOT PROVIDE AN EXACT REPRESENTATION OF THE SUB-SURFACE. IT MUST BE USED IN CONJUNCTION WITH THE ACCOMPANYING REPORT MAH100_RPT.DOC WHICH INCLUDES DETAILS OF THE TECHNIQUES EMPLOYED AND THEIR INHERENT LIMITATIONS.
 - THIS DRAWING AND THE INFORMATION CONTAINED HEREIN IS UNCLASSIFIED AND INSURE OF THIS INFORMATION TO THIRD PARTIES AND UNAUTHORISED COPYING OR REPLICATION OF THIS DATA WITHOUT APPROVAL IS FORBIDDEN.
- ALWAYS EXERCISE CAUTION WHEN EXCAVATING

SUB-SURFACE KEY

	AREA OF GPR FEATURE			
	AREA OF POSSIBLE VOIDING			
	AREA OF DISTURBED RESPONSE			
	AREA OF HEAVILY DISTURBED RESPONSE			
	AREA OF CONCENTRATED REFLECTIONS, POSSIBLE GROUND SURFACE OR BURIED FEATURE(S)			
	LOCATION OF HYPERBOLE, POSSIBLY INDICATIVE OF A SUB-SURFACE FEATURE			
	LOCATION OF LARGE HYPERBOLE, POSSIBLY INDICATIVE OF A SUB-SURFACE FEATURE			
Rev	Date	Drawn	Description	CHK'd
-	-/-/-	--	--	--

Met SURVEYS

Met Surveys Ltd
Southgate House
Portertrac Road
Stourton
Leeds
West Yorkshire
LS10 1SW

T: +44 [0] 1132 008 900
F: +44 [0] 1132 008 901
E: admin@met-surveys.com
W: www.met-surveys.com

Client
MATRIX ARCHAEOLOGY
MANCHESTER

Site
CASTLE HILL FARM
DRAx

Title
GEOPHYSICAL SURVEY
INTERPRETATION OF GPR DATA

Surveyed	MB, NB, SR, HB	Drawn	NB
CHK		Date	23/11/2006
Scale	1/1200	Drawing	MAH100_(6)
		Scale	FINAL

Job No.	MAH100	Rev	0
---------	--------	-----	---



260000

300000

49500N

50000N

49500E

50000E