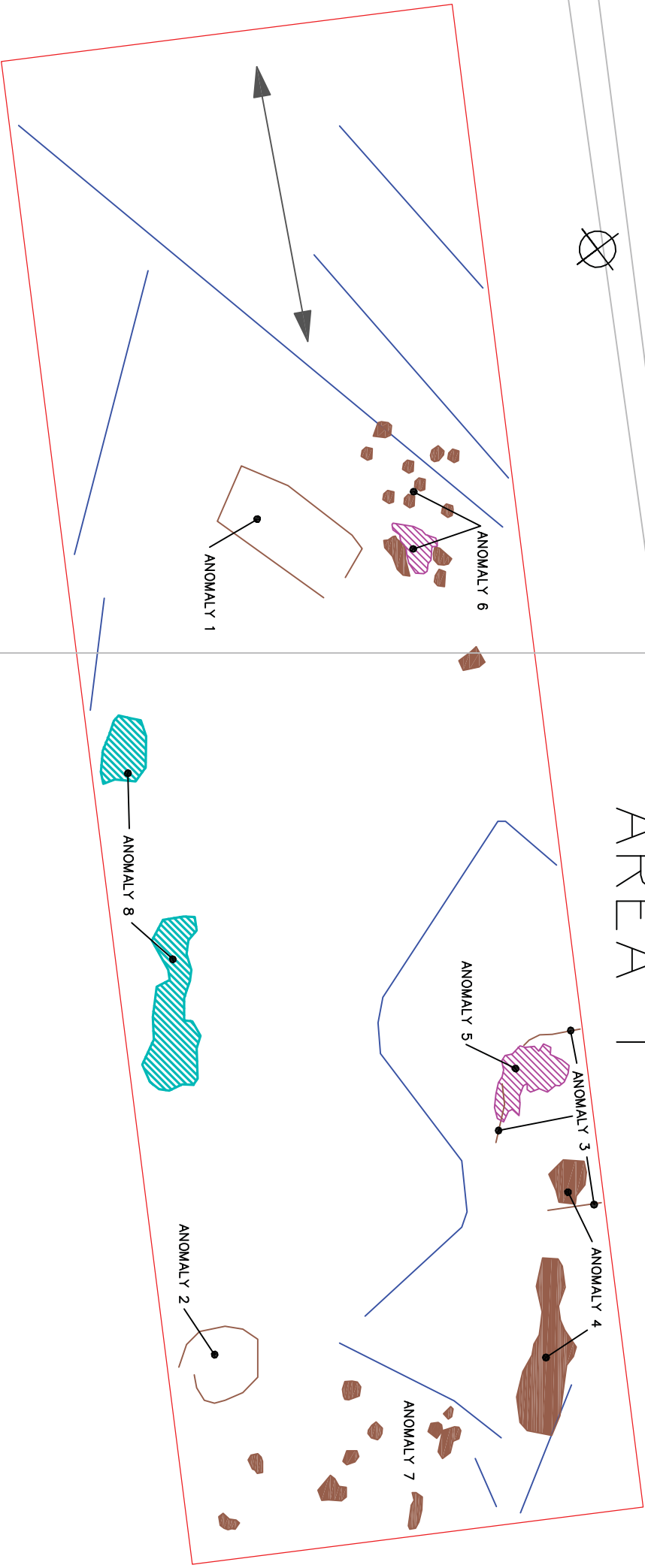
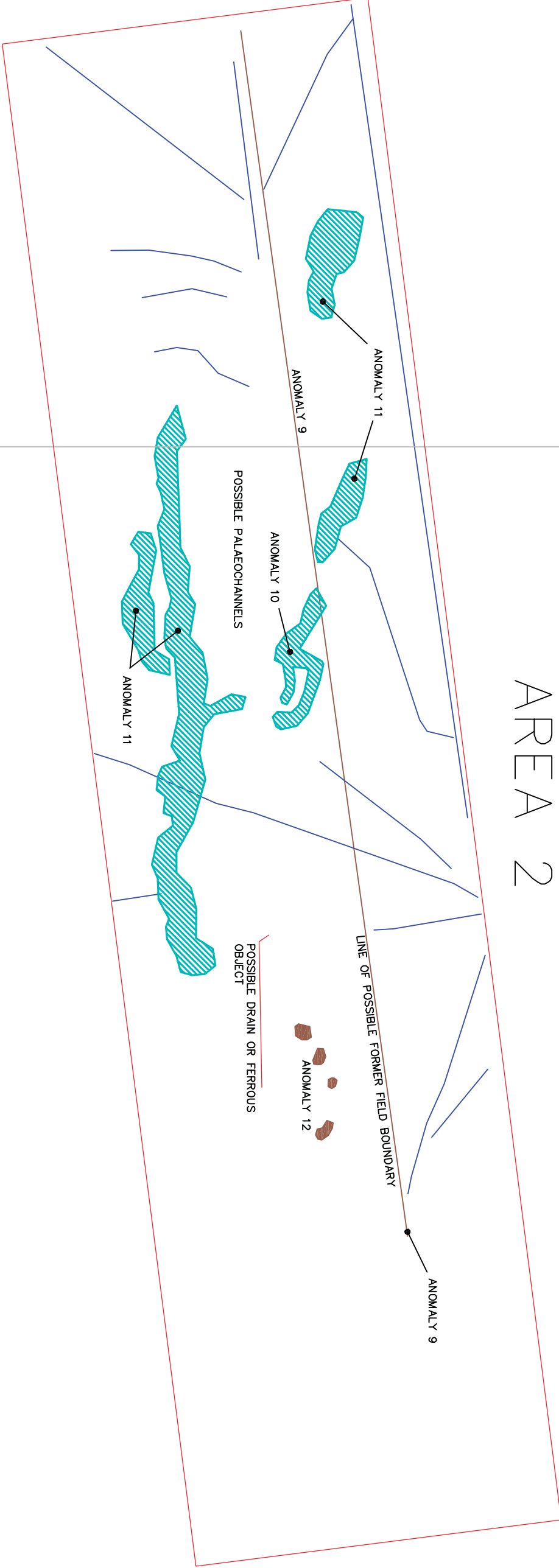


490200E

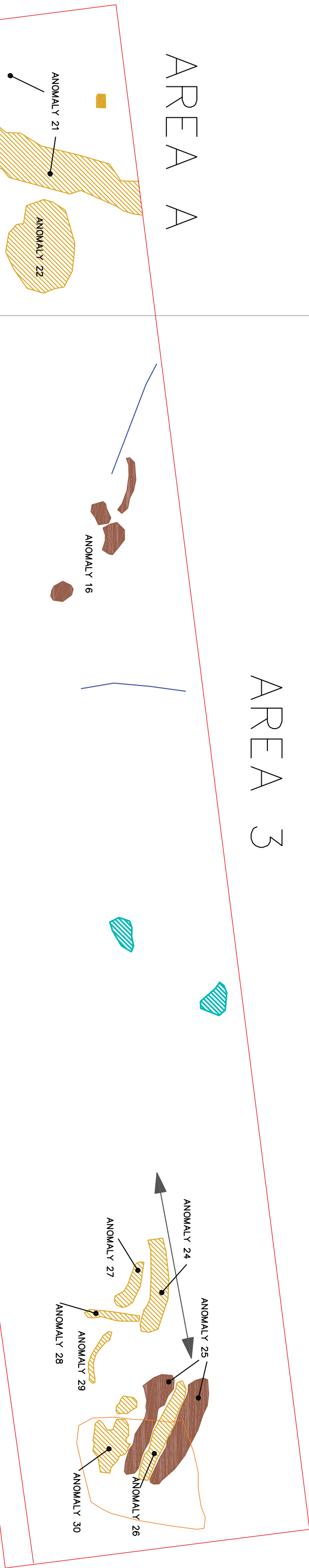
AREA 1



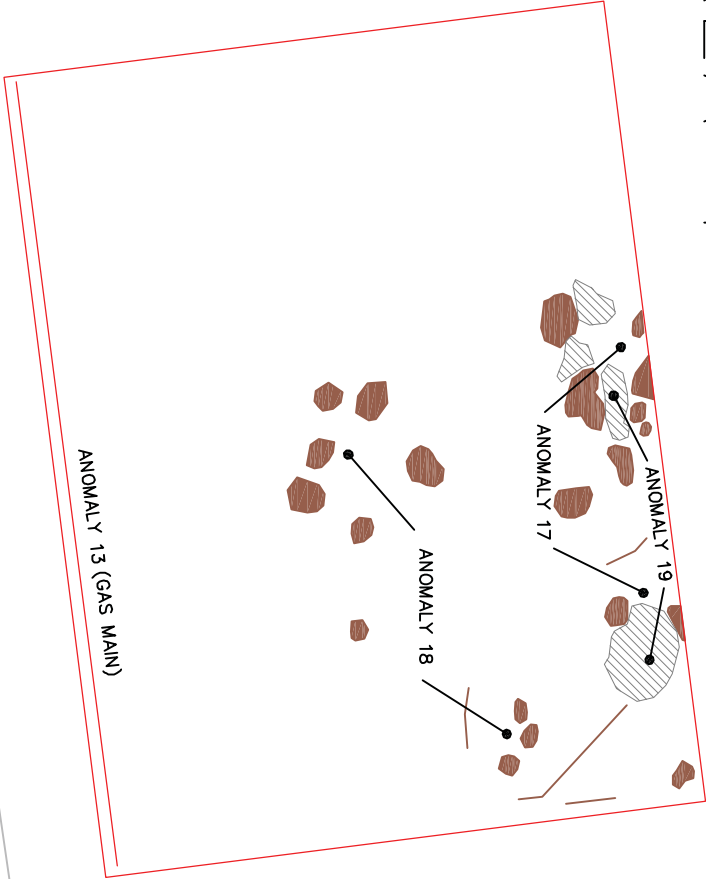
AREA 2



AREA 3




AREA B



AREA 4

405200N



NOTES

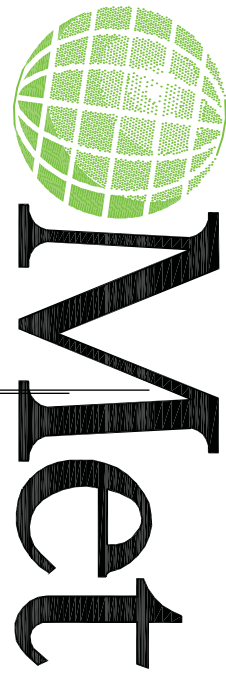
- THIS DRAWING IS BASED UPON DIGITISATION OF ORNANCE SURVEY MATERIAL. FOR PURPOSES OF RELOCATION OF SURVEY GRIDS, ALL FROM MET SURVEYS LTD. SEMI-PERMANENT STATIONS INSTALLED BY MET SURVEYS LTD.
- THIS DRAWING DOES NOT PROVIDE AN EXACT REPRESENTATION OF THE SURVEY DATA. IT MUST BE USED IN CONJUNCTION WITH THE ACCOMPANYING REPORT MISC333, PT1 DOC WHICH INCLUDES DETAILS OF THE TECHNIQUES EMPLOYED AND THEIR INHERENT LIMITATIONS.
- THIS DRAWING AND THE INFORMATION CONTAINED THEREIN IS ISSUED IN CONFIDENCE AND IS THE PROPERTY OF MET SURVEYS LTD. DISCLOSURE OR UNAUTHORISED COPYING OR REPLICATION OF THIS DATA WITHOUT APPROVAL IS FORBIDDEN.

ALWAYS EXERCISE CAUTION WHEN EXCAVATING

SUB-SURFACE KEY

- EXTENT OF SURVEY
- RECORDED ORNAMENTS (FROM INFORMATION PROVIDED BY NORTH LINCOLNSHIRE SMO)
- SOIL-FILLED FEATURES, SOME REMAINS OF WHICH MAY BE OBSERVED BY VISUAL INSPECTION
- POSSIBLE SOIL OR STONE FILL
- POSSIBLE COMPACTED SURFACE
- POSSIBLE AREA OF INDUSTRIAL/ARCHAEOLOGICAL SIGNIFICANCE
- LAND DRAINS
- MODERN SERVICES
- ROUGH DIRECTION
- SEMI-PERMANENT STATIONS, INSTALLED TO ENABLE ACCURATE RELOCATION OF SURVEY GRIDS

Rev	Date	Drawn	Description	CHK'd
-	-	-	-	-



Met Surveys Ltd  
T: +44 (0) 1132 008 900  
Southgate House  
F: +44 (0) 1132 008 901  
Portertrac Road  
Stourton  
Leeds  
E: admin@met surveys.com  
W: www.metsurveys.com  
LS10 1SW

Client  
MR WILLIAM FOSTER-THORNTON  
NORTH LINCOLNSHIRE

Site  
HOLME LANE  
MESSINGHAM

Title  
GEOPHYSICAL SURVEY  
ARCHAEOLOGICAL INTERPRETATION

Surveyed	SR, HB	Drawn	SR
CHK		Date	11/12/2006
Scale	1/1750	Drawing	MISC333_6
Job No.	MISC333	Rev	0