

490200E

AREA 1

AREA 2

AREA 3

AREA 4

405200N



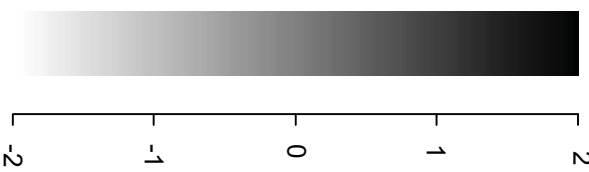
DIRECTION
OF NORTH

NOTES

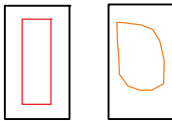
- THIS DRAWING IS BASED UPON DIGITISATION OF ORIGINANCE SURVEY MATERIAL. FOR PURPOSES OF RELOCATION OF SURVEY GRIDS, ALL MET SURVEYS LIMITED SEMI-PERMANENT STATIONS SHALL BE RELOCATED TO THE SURVEY GRIDS PROVIDED BY MET SURVEYS LTD.
- THIS DRAWING DOES NOT PROVIDE AN EXACT REPRESENTATION OF THE SURVEY DATA. IT MUST BE USED IN CONJUNCTION WITH THE ACCOMPANYING REPORT MISC333.PPTDOC WHICH INCLUDES DETAILS OF THE TECHNIQUES EMPLOYED AND THEIR INHERENT LIMITATIONS.
- THIS DRAWING AND THE INFORMATION CONTAINED THEREIN IS ISSUED IN CONFIDENCE AND IS THE PROPERTY OF MET SURVEYS LIMITED. DISCLOSURE OR UNAUTHORISED COPYING OR REPLICATION OF THIS DATA WITHOUT APPROVAL IS FORBIDDEN.

ALWAYS EXERCISE CAUTION WHEN EXCAVATING

Magnetic Gradient (nT/m)



RECORDED GEOPHYSICALS (FROM INFORMATION PROVIDED BY NORTH LINCOLNSHIRE SWS)

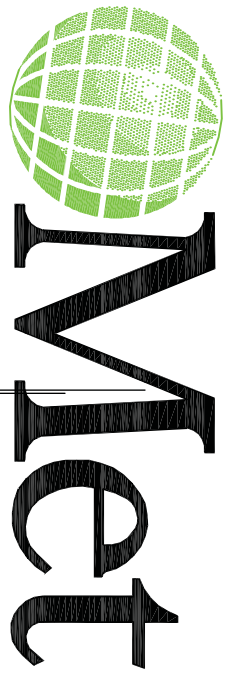


EXTENT OF GEOPHYSICAL SURVEY



SPM-RELOCATED STATIONS
INSTALLED TO ENABLE ACCURATE
RELOCATION OF SURVEY GRIDS

Rev	Date	Drawn	Description	CHK'd
-	-	-	-	-



Met Surveys Ltd
T: +44 (0) 1132 008 900
Southgate House
F: +44 (0) 1132 008 901
Porterfract Road
Stourton
Leeds
E: admin@met-surveys.com
W: www.met-surveys.com
West Yorkshire
LS10 1SW

Client
MR WILLIAM FOSTER-THORNTON
NORTH LINCOLNSHIRE

Site
HOLME LANE
MESSINGHAM

Title
GEOPHYSICAL SURVEY
MAGNETIC DATA

Surveyed	SR	Drawn	SR
CHK		Date	11/12/2006
Scale	1/750	Drawing	MISC333_(2)
Status	FINAL		

Job No.
MISC333

Rev
0