


490200E

1. THIS DRAWING IS BASED UPON DIGITISATION OF ORDNANCE SURVEY MATERIAL. FOR PURPOSES OF RELOCATION OF SURVEY GRID, ALL MEASUREMENTS SHOULD BE TAKEN FROM SEMI-PERMANENT STATIONS INSTALLED BY MET SURVEYS LTD.

2. THIS DRAWING DOES NOT PROVIDE AN EXACT REPRESENTATION OF THE SURVEY. IT MUST BE USED IN CONJUNCTION WITH THE ACCOMPANYING REPORT MISC333.PRTDOC WHICH INCLUDES DETAILS OF THE TECHNIQUES EMPLOYED AND THEIR INHERENT LIMITATIONS.

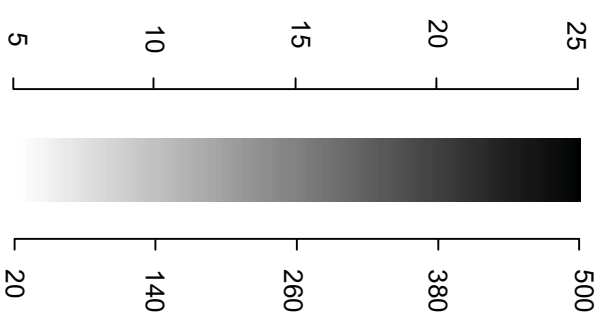
3. THIS DRAWING AND THE INFORMATION CONTAINED THEREIN IS ISSUED IN CONFIDENCE AND IS THE COPYRIGHT OF MET SURVEYS LIMITED. DISCLOSURE OR UNAUTHORISED COPYING OR REPLICATION OF THIS DATA WITHOUT APPROVAL IS FORBIDDEN.

ALWAYS EXERCISE CAUTION WHEN EXCAVATING

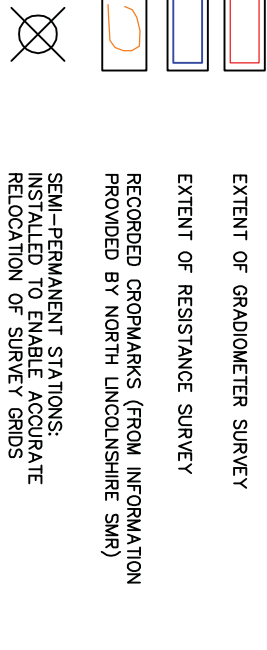


NOTES


Resistance (ohms)



AREA A AREA B



Rev	Date	Drawn	Description	CHK'd
-	-/-/-	--	--	--


Met Surveys Ltd
Southgate House
Portertrac Road
Stourton
Leeds
West Yorkshire
LS10 1SW

T: +44 (0) 1132 008 900
F: +44 (0) 1132 008 901
E: admin@met surveys.com
W: www.met surveys.com

Client
MR WILLIAM FOSTER-THORNTON
NORTH LINCOLNSHIRE

Site
HOLME LANE
MESSINGHAM

Title
GEOPHYSICAL SURVEY
RESISTANCE DATA

Surveyed	SR, HB	Drawn	SR
CHK		Date	11/12/2006
Scale	1/500	Drawing	MISC333_(3)
Status			FINAL

Job No.	MISC333	Rev	0
---------	---------	-----	---