


490200E




DIRECTION
OF NORTH




NOTES

- THIS DRAWING IS BASED UPON DIGITISATION OF ORIGINANCE SURVEY MATERIAL. FOR PURPOSES OF RELOCATION OF SURVEY GRIDS, ALL MEASUREMENTS SHOULD BE TAKEN FROM SEMI-PERMANENT STATIONS INSTALLED BY MET SURVEYS LTD.
 - THIS DRAWING DOES NOT PROVIDE AN EXACT REPRESENTATION OF THE SURFACE. IT MUST BE USED IN CONJUNCTION WITH THE ACCOMPANYING REPORT MISC333.PPTDOC WHICH INCLUDES DETAILS OF THE TECHNIQUES EMPLOYED AND THEIR INHERENT LIMITATIONS.
 - THIS DRAWING AND THE INFORMATION CONTAINED THEREIN IS ISSUED IN CONFIDENCE AND IS THE COPYRIGHT OF MET SURVEYS LIMITED. DISCLOSURE OR UNAUTHORISED COPYING OR REPLICATION OF THIS DATA WITHOUT APPROVAL IS FORBIDDEN.
- ALWAYS EXERCISE CAUTION WHEN EXCAVATING


SUB-SURFACE KEY




EXTENT OF RESISTANCE SURVEY




FEATURE DEFINED BY LOW RESISTANCE (E.G. MOISTURE-HIGH SOILS)




FEATURE DEFINED BY HIGH RESISTANCE (E.G. BEDROCK, STONY AREAS OR ROADS)




AREA OF LOW RESISTANCE (LESS WELL DEFINED BOUNDARIES THAN FEATURES)



AREA OF HIGH RESISTANCE (LESS WELL DEFINED BOUNDARIES THAN FEATURES)

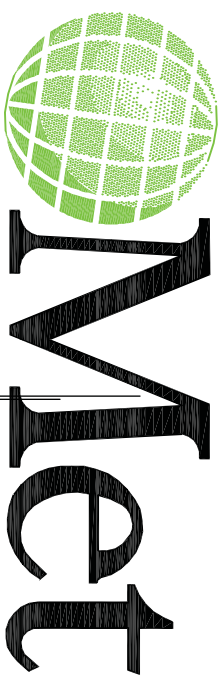


RECORDED ORPHANKS (FROM INFORMATION PROVIDED BY NORTH LINCOLNSHIRE SMP)



SEMI-PERMANENT STATIONS INSTALLED TO ENABLE ACCURATE RELOCATION OF SURVEY GRIDS

Rev	Date	Drawn	Description	CHK'd
-	11/12/2006	--	--	--



Met Surveys Ltd
T: +44 (0) 1132 008 900
Southgate House
F: +44 (0) 1132 008 901
Portertrac Road
Stourton
Leeds
E: admin@met surveys.com
W: www.met surveys.com
West Yorkshire
LS10 1SW

Client
MR WILLIAM FOSTER-THORNTON
NORTH LINCOLNSHIRE

Site
HOLME LANE
MESSINGHAM

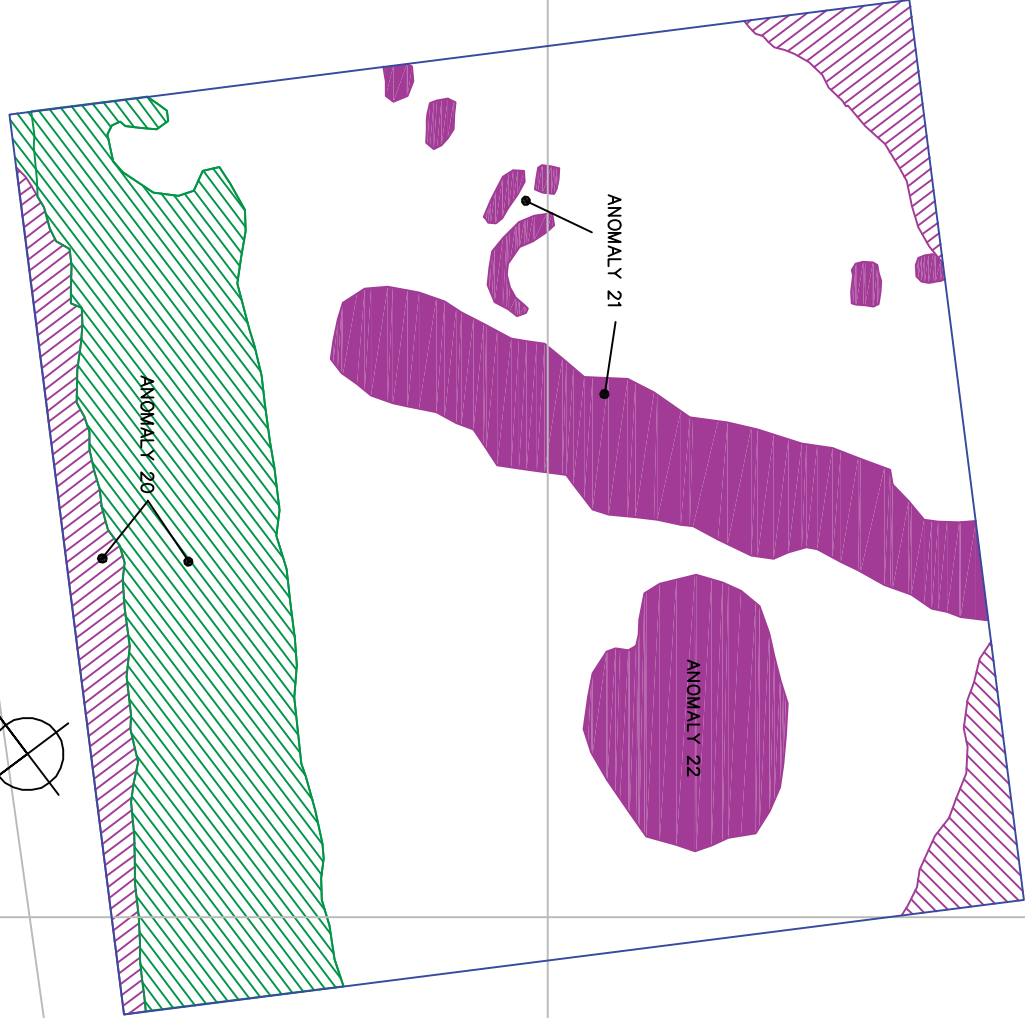
GEOPHYSICAL SURVEY

INTERPRETATION OF RESISTANCE DATA

Surveyed	SR, HB	Drawn	SR
CHK		Date	11/12/2006
Scale	1/500	Drawing	MISC333_(5)
Sheet		Scale	FINAL

Job No.	MISC333	Rev	0
---------	---------	-----	---

AREA A



AREA B

