



# Archaeological Impact Assessment

In support of an application  
for a docking station on the  
footway of a traffic island opposite to::

**London Stock Exchange Building on Newgate Street, EC1A**

Reference Number: 00/610014  
Status: FINAL  
Date: 27 May 2009





CONTENTS PAGE

**Executive Summary.....2**

**1 Introduction .....3**

1.1 Statement Overview .....3

1.2 Purpose of the Document.....3

1.3 Methodology.....4

**2 Analysis of archaeological background.....4**

2.1 Scheduled Ancient Monuments (SAMs).....4

2.2 Greater London Archaeology Advisory Service.....4

2.3 Historic Maps .....5

**3 The Proposals and Their Potential Impact.....5**

3.1 Site Description .....5

3.2 Docking Station .....5

3.3 The Potential Impact .....5

**4 Conclusions.....5**

**Appendix 1:** Greater London Sites and Monuments Record

**Appendix 2:** Written Scheme of Investigation



## **EXECUTIVE SUMMARY**

This Archaeological Impact Assessment is provided in support of a full planning application for the installation of a Cycle Hire docking station on the footway of a traffic island opposite to the London Stock Exchange Building on Newgate Street, City of London.

The general principles of the docking station design have been developed in consultation with the boroughs, Royal Parks and other key stakeholders. Pre-application advice has been sought from the Senior Planning and Archaeology Officer at City of London. This Assessment includes an appraisal of the recorded archaeological remains in the area and the extent to which the docking station would impact on any significant archaeological remains. The groundworks for the docking station will not penetrate deeper than 450mm below the current ground surface.

It is proposed that an archaeological site investigation be undertaken at an early stage of the construction process to ascertain if there are any archaeological remains on the Site. If archaeological remains are identified all groundworks will be undertaken archaeologically and by hand. A written scheme of investigation is appended.

# 1 INTRODUCTION

## 1.1 Statement Overview

Cycling within London has experienced rapid growth. It is estimated that there has been a 91 percent increase in the number of cycling trips within London since the year 2000 with around 500,000 cycle trips currently taking place every day. In 2006/07 cycling accounted for 1.6 percent of all modal trips in London and 3.7 percent of all journeys to work within inner London. The Mayor's aspiration is to increase the modal proportion of cycling trips within London to 5 percent and more generally, improve conditions for cyclists. The Mayor has set Transport for London (TfL) a target to increase cycle trips by 400 percent by 2025.

To help achieve this growth TfL has been tasked with implementing the Cycle Hire Scheme within central London by May 2010. The Scheme will deliver around 6,000 bicycles across approximately 400 sites.

The Scheme will allow people to hire a bicycle from a docking station, use it as desired and return it to either the same or another docking station. To ensure the adequate availability of docking points and bicycles for those hiring and returning bicycles, approximately 10,200 docking points at around 400 sites at a density of approximately nine sites per square kilometre are required.

The Scheme has been developed in collaboration with the Royal Parks and the following nine London Boroughs:

- London Borough of Camden;
- London Borough of Hackney;
- London Borough of Islington;
- Royal Borough of Kensington and Chelsea;
- London Borough of Lambeth;
- City of London;
- London Borough of Southwark;
- London Borough of Tower Hamlets; and
- City of Westminster.

## 1.2 Purpose of the Document

TfL wish to apply for planning permission for a Cycle Hire docking station, comprising a terminal and a maximum of 44 docking points on the footway of a traffic island opposite to the London Stock Exchange Building on Newgate Street, City of London.

Following discussions with the Senior Planning and Archaeology Officer at the City of London, this Site has been identified as requiring further archaeological intervention.

The document

- describes the archaeological background to the area;
- describes the proposal;
- assesses the likely impact of the scheme on the basis of the available information; and

- provides a written scheme of investigation for further archaeological intervention.

### 1.3 Methodology

A list of cultural heritage sites has been compiled (Appendix 1) through consultation carried out by Hyder Consulting in April 2009.

The Assessment draws together the available archaeological, topographic and land-use information to clarify the archaeological potential of the Site.

The Assessment comprises of an examination of evidence in the Greater London Sites and Monuments Record (SMR). It considers the results of nearby archaeological investigations, incorporates published and unpublished material and charts historic land-use through examination of any readily available historic maps.

Clearly, any information on the depth of overburden for the archaeological assets would be a key consideration in determining whether the construction of the docking station would be likely to impact on archaeology. Detailed discussions to establish the nature of the archaeological potential have been undertaken with Ms Kathryn Stubbs, the Senior Planning and Archaeology Officer at City of London and Ms Gill King, who has undertaken a number of archaeological fieldwork interventions in the immediate area.

## 2 ANALYSIS OF ARCHAEOLOGICAL S BACKGROUND

### 2.1 Scheduled Ancient Monuments (SAMs)

There is a SAM, Greyfriars Priory, to the north of the Site but the developed modern streetscape of the vicinity means that there will be no effect on setting.

### 2.2 Greater London Archaeology Advisory Service

#### *Archaeological Advisor*


Ms Kathryn Stubbs has commented on the archaeological implications of the development.

Ms Stubbs identified the Site as being in an area of general archaeological potential.

#### ***Greater London Sites and Monuments Record (SMR) and unpublished archaeological sources***

The SMR identifies a number of assets within 50m of the Site and these are listed in Appendix 1.

The Franciscans, Greyfriars, moved to Newgate in c1225. It expanded, acquiring adjacent property, and was renamed Christchurch after the reformation. The medieval Church and former friary buildings (which were used as a hospital and a Bluecoat School) were destroyed by fire in 1666. The Church was rebuilt by Wren (completed 1687) but suffered badly from bombing during the Blitz in Second World War although it has been restored and redeveloped in recent years.



Saxon and early medieval pottery were found in Paternoster Square but site conditions did not allow for the recording of features although a wall was found at the east end of the site which sealed a pit containing early medieval pottery.

Ms Gill King of Compass Archaeology has advised that in this vicinity post-medieval deposits can be immediately below the carriageway surface and make-up.

## **2.3 Historic Maps**

Rocque's 1746 map and Horwood's map of 1799 show a terrace of properties along the north side of Newgate. It is possible that the foundation of these properties will survive in the area of the Site.

Individual properties that were indicated in the 18<sup>th</sup> century no longer exist. The Site was re-developed in the second half of the 20<sup>th</sup> century.

## **3 THE PROPOSALS AND THEIR POTENTIAL IMPACT**

### **3.1 Site Description**

The Site lies at footway of a traffic island opposite to the London Stock Exchange Building on Newgate Street, City of London.

Please refer to the Planning Design and Access Statement (PDAS) for further information.

### **3.2 Docking Station**

The development comprises terminal and 44 docking points. The foundations would be no deeper than 450mm below the current ground level. The form that the foundations will take has not been finalised. Further information regarding the docking station can be found in the PDAS.

### **3.3 The Potential Impact**

The Site lies in an area that was well developed in 1666 when the Great Fire destroyed much of the then built environment. The area was re-built and a terrace of houses lined the north side of Newgate Street in 1799. Foundations of these dwellings and associated features may lie immediately beneath the Site.

## **4 CONCLUSIONS**

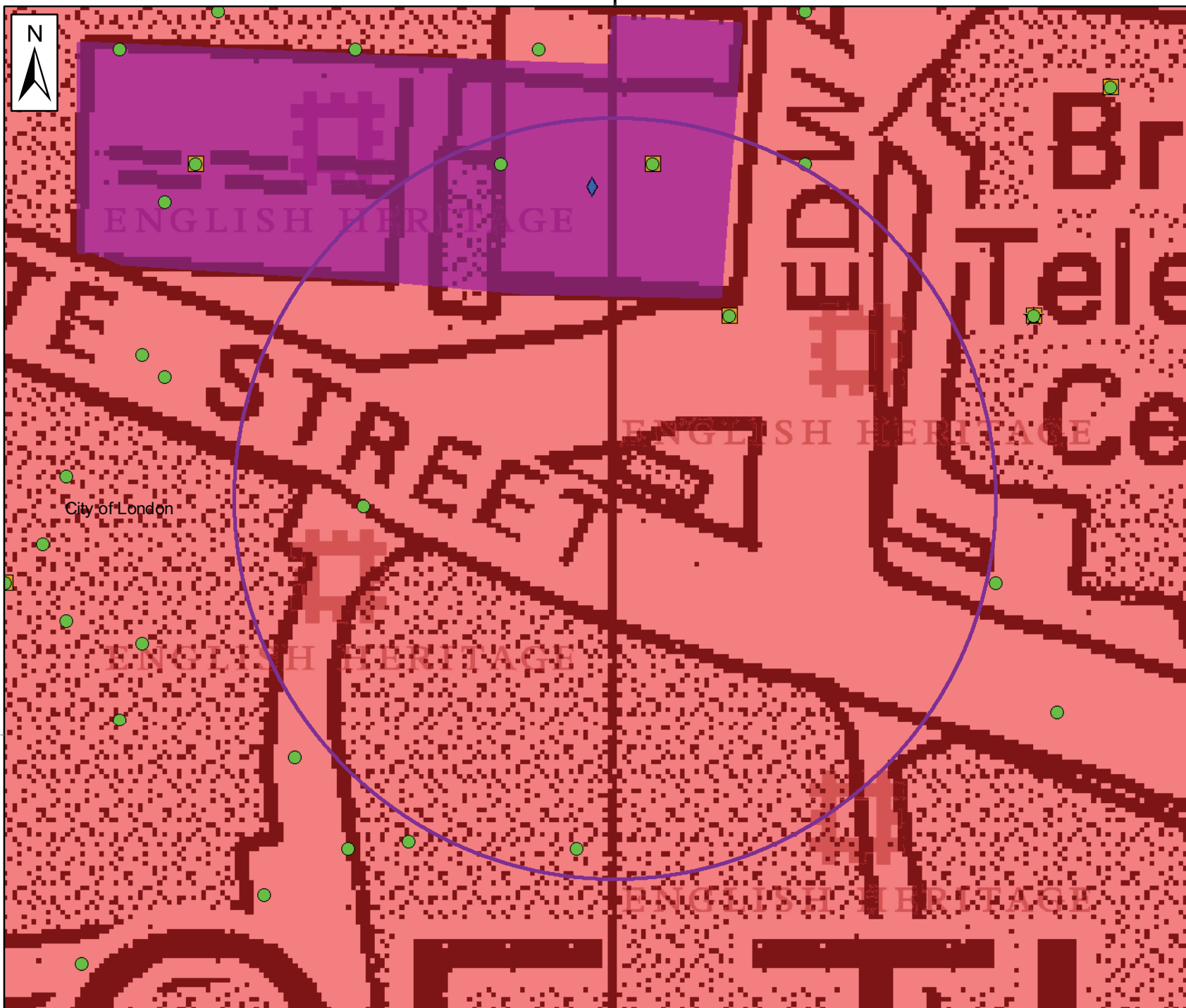
This Assessment has revealed that there is potential for post-medieval archaeological remains on the footway of a traffic island opposite to the London Stock Exchange Building on Newgate Street, City of London.

On the precautionary principle, it seems sensible to investigate the Site in case significant archaeological remains exist and, if they do, undertake all the groundworks archaeologically by hand. A method statement for this investigation is attached in Appendix 2. If initial investigation fails to reveal any significant archaeological remains, there will be no need for further archaeological intervention.



**Appendix 1**  
**Consultation response from the Greater London Archaeology Service Sites and Monuments Record.**

532000



City of London

GLSMR Report 8261  
Cycle Hire Scheme  
Newgate Street Opposite  
London Stock Exchange  
TQ 32000 81331  
50m radius search

Print Date: 20 May 2009

-  Archaeology
-  Archaeological Find Spot
-  Building
-  Listed Building
-  Maritime Archaeology
-  Registered Parks & Gardens
-  Archaeological Priority Area
-  Scheduled Ancient Monuments
-  World Heritage Sites
-  Event Location (Archaeology)
-  Requested Search Area

Scale: 1:700

This map is based upon Ordnance Survey material with the permission of Ordnance Survey on behalf of the Controller of Her Majesty's Stationery Office. © Crown Copyright. Unauthorised reproduction infringes Crown Copyright and may lead to prosecution or civil proceedings. English Heritage. 100019088. © English Heritage. Historic OS Mapping. © and database right Crown Copyright and Landmark Information Group Ltd (all rights reserved) Licence numbers 000394 and TP0024.

Notes:  
Any Listed Building information shown on this map extract is provided solely to indicate the location of the listed building(s) and does not attempt to indicate the curtilage or the full extent of the listing(s).  
Any archaeological priority area(s) shown on this map extract are those used by the English Heritage archaeology advisors and there may be minor differences when compared to the relevant borough UDP or LDF.



ENGLISH HERITAGE

Tel: 020 7973 3000

[www.english-heritage.org.uk](http://www.english-heritage.org.uk)

532000



Contact: Stuart Cakebread  
Direct Dial: 020 7973 3731  
Date: 20/05/2009

## Greater London Sites and Monuments Record - Search Report

### Enquiry: Report 8261 Cycle Hire Scheme Newgate Street\_opp London Stock Exchange TQ 32000 81331 50m radius search

Thank you for your enquiry to the GLSMR. Please find below all records held on the GLSMR database within the area specified in your request. Please note that there is a backlog of listed buildings and archaeological reports awaiting entry into the system and we cannot guarantee that the information supplied is fully up to date.

\*\*\* GLSMR NEWS \*\*\*

3-Aug-2006 *Record Sort Order Changed*

The records within the SMR search report are now sorted by 'Name' (and then by 'MonUID') rather than 'MonUID' as this should display multiple records for a single site together in the indexes and report. However, many site names begin with numbers from the address and so records from same street will not necessarily appear together. All new records added to the GLSMR, and those altered during data rationalisation and other projects, are being named with the street name before the number (for example The Street (No. 1), London) so that in future results from the same street will appear together.

31-July-2006 *Full Address Data Added*

The HTML report and XML data file have been altered to include the full address which was perviously missing.

25-Jan-2006 *Listed Building Data and Designations Updated*

All of the Listed Buildings entries within the GLSMR have been updated using the latest dataset from the National Monuments Record and the GLSMR search report (the document you are reading now) has been updated to display the full designation description for the listed buildings encountered within your search area.

\*\*\* END \*\*\*

**NOTE: Please ensure you read this document from a saved version and not directly from the e-mail as this may cause problems with the displayed data and hyperlinks.**

If you have any further enquiries, or if you have any problems interpreting the data, please do not hesitate to contact us.

Yours Sincerely,

The Greater London SMR Team

Greater London Archaeology Advisory Service  
English Heritage - London Region  
1 Waterhouse Square, 138-142 Holborn, London EC1N 2ST  
[smr@english-heritage.org.uk](mailto:smr@english-heritage.org.uk)

Note: Commercial SMR search requests are charged at a cost of 35 pounds plus VAT each and collected via invoice

## Monument Index:

(Click on the MonUID to view full details for each record)

### Archaeology

<b>MonUID</b>	<b>Pref. Ref.</b>	<b>Name</b>	<b>Monument Types</b>	<b>Date Range</b>
<a href="#">MLO16583</a>	041214/00/00	106-113 NEWGATE ST	RELIGIOUS HOUSE, RELIGIOUS HOUSE, FRIARY, FRIARY	Medieval to 19th Century (1066 AD to 1900 AD)
<a href="#">MLO16291</a>	041215/00/00	106-113 NEWGATE ST EC1	WAREHOUSE	Post Medieval (1540 AD to 1900 AD)
<a href="#">MLO16589</a>	041216/00/00	106-113 NEWGATE ST EC1	CHURCH	Post Medieval (1540 AD to 1900 AD)
<a href="#">MLO16590</a>	041217/00/00	106-113 NEWGATE ST EC1	SCHOOL, ORPHANAGE	Post Medieval (1540 AD to 1900 AD)
<a href="#">MLO16591</a>	041218/00/00	106-113 NEWGATE ST EC1	DARK EARTH, DUMP	Medieval (1066 AD to 1539 AD)
<a href="#">MLO16593</a>	041219/00/00	106-113 NEWGATE ST EC1	WALL	Medieval (1066 AD to 1539 AD)
<a href="#">MLO40017</a>	041214/08/00	106-113 NEWGATE ST EC1	KITCHEN, KITCHEN, BUTTERY, BUTTERY	Medieval to 19th Century (1066 AD to 1900 AD)
<a href="#">MLO40427</a>	041214/04/00	106-113 NEWGATE ST EC1	DORMITORY, DORMITORY	Medieval to 19th Century (1066 AD to 1900 AD)
<a href="#">MLO40494</a>	041214/06/00	106-113 NEWGATE ST EC1	INFIRMARY, INFIRMARY	Medieval to 19th Century (1066 AD to 1900 AD)
<a href="#">MLO41403</a>	041214/09/00	106-113 NEWGATE ST EC1	REFECTORY, REFECTORY	Medieval to 19th Century (1066 AD to 1900 AD)
<a href="#">MLO43940</a>	041214/01/00	106-113 NEWGATE ST EC1	CHURCH, CHURCH	Medieval to 19th Century (1066 AD to 1900 AD)
<a href="#">MLO43943</a>	041214/03/00	106-113 NEWGATE ST EC1	LIBRARY, LIBRARY	Medieval to 19th Century (1066 AD to 1900 AD)
<a href="#">MLO43945</a>	041214/07/00	106-113 NEWGATE ST EC1	REFECTORY, REFECTORY, COVERED WAY, COVERED WAY, GREAT HALL, GREAT HALL	Medieval to 19th Century (1066 AD to 1900 AD)
<a href="#">MLO43946</a>	041214/10/00	106-113 NEWGATE ST EC1	GARDEN, GARDEN, ORCHARD, ORCHARD	Medieval to 19th Century (1066 AD to 1900 AD)
<a href="#">MLO43947</a>	041214/11/00	106-113 NEWGATE ST EC1	WALL, WALL	Medieval to 19th Century (1066 AD to 1900 AD)
<a href="#">MLO56669</a>	041214/01/002	106-113 NEWGATE ST EC1	WALL, WALL	Medieval to 19th Century (1066 AD to 1900 AD)
<a href="#">MLO56670</a>	041214/01/004	106-113 NEWGATE ST EC1	INHUMATION, INHUMATION	Medieval to 19th Century (1066 AD to 1900 AD)
<a href="#">MLO56672</a>	041214/11/001	106-113 NEWGATE ST EC1	GATE, GATE	Medieval to 19th Century (1066 AD to 1900 AD)
<a href="#">MLO56709</a>	041214/01/003	106-113 NEWGATE ST EC1	BELL TOWER, BELL TOWER	Medieval to 19th Century (1066 AD to 1900 AD)
<a href="#">MLO68441</a>	044456/00/00	NEWGATE EC1	BUILDING	Roman (43 AD to 409 AD)
<a href="#">MLO68442</a>	044457/00/00	NEWGATE EC1	BUILDING	Medieval (1066 AD to 1539 AD)
<a href="#">MLO65473</a>	043774/00/00	NEWGATE ST	VAULT	Post Medieval (1540 AD to 1900 AD)
<a href="#">MLO65482</a>	043775/00/00	NEWGATE ST	FLOOR	Post Medieval (1540 AD to 1900 AD)
<a href="#">MLO65485</a>	043777/00/00	NEWGATE ST	COFFIN	Post Medieval (1540 AD to 1900 AD)
<a href="#">MLO65487</a>	043779/00/00	NEWGATE ST	FONT	Post Medieval (1540 AD to 1900 AD)
<a href="#">MLO20432</a>	040011/00/00	NEWGATE ST EC4	ROAD	Roman (43 AD to 409 AD)
<a href="#">MLO16942</a>	041235/00/00	PATERNOSTER SQ EC4	BUILDING, WALL	Medieval (1066 AD to 1539 AD)
<a href="#">MLO16943</a>	041236/00/00	PATERNOSTER SQ EC4	RUBBISH PIT, RUBBISH PIT, RUBBISH PIT	Early Medieval/Dark Age to Medieval (410 AD to 1539 AD)

### Listed Buildings

<b>MonUID</b>	<b>Pref. Ref.</b>	<b>Name</b>	<b>Monument Types</b>	<b>Date Range</b>
<a href="#">MLO82185</a>	MLO82185	CHRISTCHURCH AND REMAINS OF CHRIST CHURCH	CHURCH, CHURCH	17th Century to 18th Century (1677 AD to 1704 AD)

### Maritime

<b>MonUID</b>	<b>Pref. Ref.</b>	<b>Name</b>	<b>Monument Types</b>	<b>Date Range</b>
---------------	-------------------	-------------	-----------------------	-------------------

### Other

*MonUID*      *Pref. Ref.*      *Name*      *Monument Types*      *Date Range*

---

Return to [Top](#) of page

**Event Index:**

<i>Event ID</i>	<i>Event Name</i>	<i>Event Description</i>
ELO2957	Christ Church Greyfriars	There is no description for this event Location: Centroid TQ 3200 8137 (MBR: 10m by 10m) (Centred on)

**Associated Monuments**

<a href="#">MLO65473</a>	- NEWGATE ST - [Post Medieval (1540 AD to 1900 AD)]
<a href="#">MLO65482</a>	- NEWGATE ST - [Post Medieval (1540 AD to 1900 AD)]
<a href="#">MLO65485</a>	- NEWGATE ST - [Post Medieval (1540 AD to 1900 AD)]
<a href="#">MLO65487</a>	- NEWGATE ST - [Post Medieval (1540 AD to 1900 AD)]

<i>Event ID</i>	<i>Event Name</i>	<i>Event Description</i>
ELO3002	Christ Church Greyfriars	There is no description for this event Location: Centroid TQ 3201 8135 (MBR: 10m by 10m) (Centred on)

**Associated Monuments**

<a href="#">MLO68441</a>	- NEWGATE EC1 - [Roman (43 AD to 409 AD)]
<a href="#">MLO68442</a>	- NEWGATE EC1 - [Medieval (1066 AD to 1539 AD)]

<i>Event ID</i>	<i>Event Name</i>	<i>Event Description</i>
Not Applicable	No Associated Event	Location: not specified

**Associated Monuments**

<a href="#">MLO16291</a>	- 106-113 NEWGATE ST EC1 - [Post Medieval (1540 AD to 1900 AD)]
<a href="#">MLO16583</a>	- 106-113 NEWGATE ST - [Medieval to 19th Century (1066 AD to 1900 AD)]
<a href="#">MLO16589</a>	- 106-113 NEWGATE ST EC1 - [Post Medieval (1540 AD to 1900 AD)]
<a href="#">MLO16590</a>	- 106-113 NEWGATE ST EC1 - [Post Medieval (1540 AD to 1900 AD)]
<a href="#">MLO16591</a>	- 106-113 NEWGATE ST EC1 - [Medieval (1066 AD to 1539 AD)]
<a href="#">MLO16593</a>	- 106-113 NEWGATE ST EC1 - [Medieval (1066 AD to 1539 AD)]
<a href="#">MLO16942</a>	- PATERNOSTER SQ EC4 - [Medieval (1066 AD to 1539 AD)]
<a href="#">MLO16943</a>	- PATERNOSTER SQ EC4 - [Early Medieval/Dark Age to Medieval (410 AD to 1539 AD)]
<a href="#">MLO20432</a>	- NEWGATE ST EC4 - [Roman (43 AD to 409 AD)]
<a href="#">MLO40017</a>	- 106-113 NEWGATE ST EC1 - [Medieval to 19th Century (1066 AD to 1900 AD)]
<a href="#">MLO40427</a>	- 106-113 NEWGATE ST EC1 - [Medieval to 19th Century (1066 AD to 1900 AD)]
<a href="#">MLO40494</a>	- 106-113 NEWGATE ST EC1 - [Medieval to 19th Century (1066 AD to 1900 AD)]
<a href="#">MLO41403</a>	- 106-113 NEWGATE ST EC1 - [Medieval to 19th Century (1066 AD to 1900 AD)]
<a href="#">MLO43940</a>	- 106-113 NEWGATE ST EC1 - [Medieval to 19th Century (1066 AD to 1900 AD)]
<a href="#">MLO43943</a>	- 106-113 NEWGATE ST EC1 - [Medieval to 19th Century (1066 AD to 1900 AD)]
<a href="#">MLO43945</a>	- 106-113 NEWGATE ST EC1 - [Medieval to 19th Century (1066 AD to 1900 AD)]
<a href="#">MLO43946</a>	- 106-113 NEWGATE ST EC1 - [Medieval to 19th Century (1066 AD to 1900 AD)]
<a href="#">MLO43947</a>	- 106-113 NEWGATE ST EC1 - [Medieval to 19th Century (1066 AD to 1900 AD)]
<a href="#">MLO56669</a>	- 106-113 NEWGATE ST EC1 - [Medieval to 19th Century (1066 AD to 1900 AD)]
<a href="#">MLO56670</a>	- 106-113 NEWGATE ST EC1 - [Medieval to 19th Century (1066 AD to 1900 AD)]
<a href="#">MLO56672</a>	- 106-113 NEWGATE ST EC1 - [Medieval to 19th Century (1066 AD to 1900 AD)]
<a href="#">MLO56709</a>	- 106-113 NEWGATE ST EC1 - [Medieval to 19th Century (1066 AD to 1900 AD)]
<a href="#">MLO82185</a>	- CHRISTCHURCH AND REMAINS OF CHRIST CHURCH - [17th Century to 18th Century (1677 AD to 1704 AD)]

[Return to Top of page](#)

## Record Details - Archaeology:

### Start of record

<b>MonUID</b>	MLO16583
<b>Monument Type</b>	Archaeology
<b>Preferred Ref.</b>	041214/00/00
<b>Name</b>	106-113 NEWGATE ST
<b>Map Sheet</b>	TQ38SW
<b>Grid References</b>	Centre Point: Centroid TQ 3198 8137 (MBR: 10m by 10m)

### Summary Description

DOCUMENTARY EVIDENCE REVEALED THAT THE GREYFRIARS (FRANSISCANS) MOVED TO NEWGATE IN 1225 WHEN A SITE BOUNDED BY THE CITY WALL TO THE NORTH, TO THE EASTBY KING EDWARD ST (FORMERLY STINKING LANE REFLECTING USE OF AREA AS A MEATMARKET?) & TO THE SOUTH BY NEWGATE ST. THE SITE WAS GRADUALLY EXTENDED UPTO DISSOLUTION BY DONATIONS FROM ROYAL & CIVIC PATRONS; THE LIBRARY WAS PAIDFOR BY DICK WHITTINGTON 1421-5; QUEEN MARGARET INITIATED THE CONSTRUCTION OFTHE FRIARY CHURCH IN 1302 (IT WAS COMPLETED BY 1363) THANKS TO AID FROM QUEENS ISABELLA & PHILIPPA. THE FRIARY WAS USED BY HENRY VIII TO STORE BOOTYFOLLOWING DISSOLUTION (041215) IN 1553 EDWARD VI USED THE MONASTIC BUILDINGS TO HOUSE CHRISTS HOSPITAL (041216). ALONG WITH THE PARISH CHURCH OF CHRISTCHURCH (THE CHANCEL OF THE MED FRIARY CHURCH WAS RENAMED CHRISTCHURCH IN 1547). THE HOSPITAL WAS DESTROYED BY FIRE 1666 & REBUILT BY WREN C 1687-1704. THE CHURCH IS PRESERVED AS A BUINED BUILDING (SEE 221052) EHRO/SAM REPORT/FORM T: The London Greyfriars was founded c1225. Main building period 1279-1290. In 1306 Royal Patronage by Queen Margaret, who financed new construction of choir and nave. S porch added 1398, originally largest priory church in England - of great importance in church planning. Some Royal graves and fine tombs. Church destroyed in Great Fire - rebuilt by Wren on site of chancel of the Friary church as Christchurch Newgate. The tower as well as part of the outer walls survived enemy action in 1940. Modern building - Vestry House - now occupies area S of tower. To E one and two storeyed "Portakabin" buildings almost fill the Christ Church garden area, this having been curtailed to E by road widening operations. The remaining nave walls are in a poor state of repair with stonework eroding in many places, although it would seem that some consolidation work has been carried out at some time. To N of nave and W of tower is a pedestrian pathway Greyfriars passage, and the Friary Nave area to W is marked out by six mature trees in a public garden. The tower which seems in a reasonable state of repair is occupied by offices. A small area to NE lies under the adjacent GPO entrance yard (1985).

### Sources

Number	Reference
SLO29214	Published map/plan: PROCKTER A & TAYLOR R. THE A-Z OF ELIZABETHAN LONDON, PP 1-33,
SLO29215	Unpublished map: GREYFRIARS PLAT,
SLO29216	Unpublished document: HARDING C & MARSDEN P. POST ROMAN GAZETTEER, 413;414;721;722,
SLO29217	Article in monograph: SHEPHERD EBS. THE CHURCH OF THE FRIARS MINORS IN LONDON, ARCH J VOL 59, PP 238-287,
SLO29218	Article in monograph: STOW J. SURVEY OF LONDON, IN: WHEATLEY HB (ED) EVER, PP 283-288,
SLO29219	Article in monograph: WEINREB B & HIBBERT C. THE LONDON ENCYCLOPEDIA, PP 339;155;157,
SLO29220	Article in monograph: PRICE JE. ON RECENT DISCOVERIES IN NEWGATE ST, LAMAST OS VOL 5, PP 403-424,
SLO29221	Article in monograph: HONEYBOURNE MJ. THE PRECINCT OF THE GREYFRIARS, LTR VOL 16, PP 9-51,
SLO29222	Article in monograph: NICHOLS JG. CHRONICLE OF THE GREYFRIARS OF LONDON, PP I-XXXV;1-98,
SLO29223	Article in monograph: KINGSFORD CL. THE GREYFRIARS OF LONDON, PP 1-238,
SLO49802	Unpublished document: ENGLISH HERITAGE RECORDS OFFICE. SAM REPORT FORM T,
SLO52812	Article in monograph: MOSAIC: GREYFRIARS SITE, LONDON ARCH 3 NO 2, P 56,
SLO52813	Article in monograph: REMAINS OF THE GREY FRIARS MONASTERY IN CHRIST CHU, BLO 13, PP 619-20,
SLO52814	Article in monograph: RICHARDSON B. EXCAVATION ROUND-UP 1987, LONDON ARCH 4 NO 6, PP 160-6,
SLO52815	Article in monograph: ROMAN REMAINS IN NEWGATE STREET, ILN 121, P 590,
SLO52816	Article in monograph: JOHNSON T. EXCAVATIONS AT CHRISTCHURCH, NEWGATE STREET, 1973, LAMAST 25, PP 220-34,
SLO52817	Article in monograph: LEA R. THE ARCHAEOLOGY OF STANDING STRUCTURES IN THE CITY, POP ARCH 6 NO 14, PP 22-30,
SLO52818	Article in monograph: EXCAVATIONS AT CHRIST CHURCH NEWGATE, LONDON ARCH 2 NO 3, P 63,
SLO54106	Article in monograph: HERBERT D. EXCAVATIONS AT CHRISTCHURCH, GREYFRIARS, 1976, LONDON ARCH VOL3 NO12, PP 327-32,
SLO54121	Article in monograph: WEBSTER LE & CHERRY J. MEDIEVAL BRITAIN IN 1977: POST-CONQUEST: MONASTIC, MED ARCH 22, PP 159-60,
SLO54296	Article in monograph: NORMAN P & READER F. FURTHER DISCOVERIES RELATING TO ROMAN LONDON, ARCHAEOLOG 63, PP 257-344,
SLO67116	Article in monograph: SCHOFIELD J. ARCHIVE REPORTS OF ARCHAEOLOGICAL EXCAVATIONS IN T, LAMAST 32, PP 82-5,
SLO67117	Article in monograph: HOLMES MRS B. THE LONDON BURIAL GROUNDS, P 319, NO.353,
SLO67118	Unpublished map: HOLMES MRS B. ANNOTATED 1ST EDITION OS MAP, MAP NO 35, NO 353,

### Location

**Administrative Area**

- [Borough] CITY OF LONDON

**Address**

- 106-113 NEWGATE ST  
 - CHRISTS HOSPITAL (FORMERLY)  
 - GPO (FORMERLY)

**Monument/Component Types**

- FRIARY (Medieval - 1066 AD to 1539 AD)
- RELIGIOUS HOUSE (Medieval - 1066 AD to 1539 AD)
- FRIARY (Post Medieval - 1540 AD to 1900 AD)
- RELIGIOUS HOUSE (Post Medieval - 1540 AD to 1900 AD)

**Find Types****Designations**

<i>Type/Grade</i>	<i>Reference/Title</i>	<i>Description</i>
Scheduled Monument	GL129 Title not entered	

**Other Statuses and References**

<i>Type/Grade</i>	<i>Reference/Title</i>
Sites & Monuments Record	041214/00/00
Monument Protection Program	Y

**Associated Activities/Events**

<i>Event ID</i>	<i>Name/Ref</i>	<i>Brief Description (click Event ID for details)</i>
<a href="#">Not Applicable</a>	No Associated Event	

**Return to [Top of page](#)**

**End of record**

[Export generated by HBSMR from exeGesIS SDM](#)

---

**Start of record**

**MonUID** MLO16291  
**Monument Type** Archaeology  
**Preferred Ref.** 041215/00/00  
**Name** 106-113 NEWGATE ST EC1  
**Map Sheet** TQ38SW  
**Grid References** Centre Point: Centroid TQ 3198 8137 (MBR: 10m by 10m)

**Summary****Description**

DOCUMENTARY EVIDENCE REVEALS THAT THE GREYFRIARS CHURCH BUILDINGS WERE USED AS WAREHOUSES TO STORE BOOTY TAKEN IN WARS AGAINST THE FRENCH FOLLOWING DISSOLUTION. IN 1547 HENRY V111 GRANTED THE CHURCH & CERTAIN OTHER BUILDINGS TO THE CITY OF LONDON. THE CHURCH WAS REOPENED IN 1547 (SEE ALSO 041216).

**Sources**

<b>Number</b>	<b>Reference</b>
SLO28729	Article in monograph: KINGSFORD CL. THE GREYFRIARS OF LONDON, PP 51-52,
SLO28730	Article in monograph: STOW J. SURVEY OF LONDON, IN: WHEATLEY HB (ED) EVER, P 285,

**Location****Administrative Area**

- [Borough] CITY OF LONDON

**Address**

- 106-113 NEWGATE ST EC1

**Monument/Component Types**

- WAREHOUSE (Post Medieval - 1540 AD to 1900 AD)

**Find Types****Designations**

<b>Type/Grade</b>	<b>Reference/Title</b>	<b>Description</b>
-------------------	------------------------	--------------------

**Other Statuses and References**

<b>Type/Grade</b>	<b>Reference/Title</b>
Sites & Monuments Record	041215/00/00

**Associated Activities/Events**

<b>Event ID</b>	<b>Name/Ref</b>	<b>Brief Description (click Event ID for details)</b>
<a href="#">Not Applicable</a>	No Associated Event	

**Return to [Top of page](#)**

**End of record**

[Export generated by HBSMR from exeGesIS SDM](#)

---

**Start of record**

**MonUID** MLO16589  
**Monument Type** Archaeology  
**Preferred Ref.** 041216/00/00  
**Name** 106-113 NEWGATE ST EC1  
**Map Sheet** TQ38SW  
**Grid References** Centre Point: Centroid TQ 3198 8137 (MBR: 10m by 10m)

**Summary**  
**Description**

DOCUMENTARY SOURCES REVEAL THAT CHRISTCHURCH WAS OPENED ON 15TH JANUARY 1547 IN THE ORIGINAL GREYFRIARS FRIARY CHURCH (04121401). THE CHURCH'S PARISH WAS FORMED BY AMALGAMATING THE PARISHES OF ST EWENS, NEWGATE STREET & ST NICHOLAS SHAMBLES WITH THE PARTS OF ST SEPULCHRES PARISH THAT LAY WITHIN THE CITY WALLS. HOWEVER IN SEPTEMBER 1547 THE TOMBS, ALTARS & STALLS OF THE CHURCH WERE DISMANTLED & SOLD THE CHURCH CONTINUED AS A PARISH CHURCH UNTIL ITS DESTRUCTION BY THE GREAT FIRE 1666. A NEW CHRISTCHURCH (221052) WAS BUILT BY WREN ON THE SITE OF THE FORMER CHOIR.

**Sources**

<b>Number</b>	<b>Reference</b>
SLO29231	Article in monograph: KINGSFORD CL. THE GREYFRIARS OF LONDON, PP 51-2,
SLO29232	Article in monograph: STOW J. SURVEY OF LONDON, IN: WHEATLEY HB (ED) EVER, PP 285-6,

**Location**

**Administrative Area**  
 - [Borough] CITY OF LONDON

**Address**  
 - 106-113 NEWGATE ST EC1

**Monument/Component Types**

- CHURCH (Post Medieval - 1540 AD to 1900 AD)

**Find Types****Designations**

<b>Type/Grade</b>	<b>Reference/Title</b>	<b>Description</b>
-------------------	------------------------	--------------------

**Other Statuses and References**

<b>Type/Grade</b>	<b>Reference/Title</b>
Sites & Monuments Record	041216/00/00

**Associated Activities/Events**

<b>Event ID</b>	<b>Name/Ref</b>	<b>Brief Description (click Event ID for details)</b>
<a href="#">Not Applicable</a>	No Associated Event	

Return to [Top of page](#)

**End of record**

[Export generated by HBSMR from exeGesIS SDM](#)

---



**Start of record**

<b>MonUID</b>	MLO16590
<b>Monument Type</b>	Archaeology
<b>Preferred Ref.</b>	041217/00/00
<b>Name</b>	106-113 NEWGATE ST EC1
<b>Map Sheet</b>	TQ38SW
<b>Grid References</b>	Centre Point: Centroid TQ 3198 8137 (MBR: 10m by 10m)

**Summary****Description**

DOCUMENTARY EVIDENCE REVEALS THAT CHRISTCHURCH HOSPITAL WAS FOUNDED BY EDWARD V1 IN 1553 AS A HOSPITAL & SCHOOL FOR ORPHANS. THE SCHOOL WAS ALSO KNOWN AS BLUE COAT SCHOOL BECAUSE OF ITS DISTINCTIVE UNIFORM. IN 1666 MANY OF THE BUILDINGS WHICH HAD BEEN ORIGINALLY PART OF THE GREYFRIARS FRIARY (041214) WERE DESTROYED; THE BUILDINGS WHICH WERE REERECTED WERE BUILT BY HOOKE & OLIVER UNDER WREN'S GUIDANCE. WREN STARTED THE DESIGN FOR THE WRITING SCHOOL BUT THIS WAS COMPLETED BY HAWKSMOOR. THE SCHOOL WAS TRANSFERRED TO HORSHAM IN 1902 & THE SITE CLEARED TO MAKE WAY FOR THE GPO BUILDINGS.

**Sources**

<b>Number</b>	<b>Reference</b>
SLO29233	Article in monograph: STOW J. THE SURVEY OF LONDON, IN: WHEATLEY HB (ED) EVER, P 286,
SLO29234	Article in monograph: PEARCE EH. THE ANNALS OF CHRIST'S HOSPITAL, PP 1-32,
SLO29235	Article in monograph: ALLAN GAT. CHRIST'S HOSPITAL, PP 1-17,
SLO29236	Article in monograph: BLUNDEN E. CHRIST'S HOSPITAL, PP 1-202,
SLO29237	Article in monograph: WEINREB B & HIBBERT C. THE LONDON ENCYCLOPEDIA, PP 157-8,
SLO29238	Article in monograph: HOBHOUSE H. LOST LONDON, P 140-41,

**Location****Administrative Area**

- [Borough] CITY OF LONDON

**Address**

- 106-113 NEWGATE ST EC1

**Monument/Component Types**

- ORPHANAGE (Post Medieval - 1540 AD to 1900 AD)
- SCHOOL (Post Medieval - 1540 AD to 1900 AD)

**Find Types****Designations**

<b>Type/Grade</b>	<b>Reference/Title</b>	<b>Description</b>
-------------------	------------------------	--------------------

**Other Statuses and References**

<b>Type/Grade</b>	<b>Reference/Title</b>
Sites & Monuments Record	041217/00/00

**Associated Activities/Events**

<b>Event ID</b>	<b>Name/Ref</b>	<b>Brief Description (click Event ID for details)</b>
<a href="#">Not Applicable</a>	No Associated Event	

**Return to [Top of page](#)**

**End of record**

[Export generated by HBSMR from exeGesIS SDM](#)

**Start of record**

**MonUID** MLO16591  
**Monument Type** Archaeology  
**Preferred Ref.** 041218/00/00  
**Name** 106-113 NEWGATE ST EC1  
**Map Sheet** TQ38SW  
**Grid References** Centre Point: Centroid TQ 3198 8137 (MBR: 10m by 10m)

**Summary Description**

EXCAVATION BY T JOHNSON ON THE SITE OF GREYFRIARS FRIARY CHURCH FOR THE DUAGUILDHALL MUSEUM 1973 (SITE CODE GF73) REVEALED A HOMOGENOUS DARK DEPOSIT OF EARTH & RUBBISH APPARENTLY PREDATING CONSTRUCTION OF THE CHAPEL C 1302 & INTO WHICH THE CHURCH FOUNDATIONS HAD BEEN CUT(?) THERE ARE NO EXTANT LEVEL II RECORDS AVAILABLE TO CHECK THE CONCLUSIONS PUBLISHED IN LAMAST VOL 25.

**Sources**

<b>Number</b>	<b>Reference</b>
SLO29239	Article in monograph: JOHNSON T. SUMMARY, LONDON ARCH VOL 2, P 133,
SLO29240	Article in monograph: SCHOFIELD J. ABSTRACT, IN: DUA ARCHIVE CATALOGUE, P 101,
SLO29241	Unpublished document: HARDING C & MARSDEN P. POST ROMAN GAZETTEER, 722,
SLO29242	Article in monograph: JOHNSON T. EXCAVATIONS AT CHRISTCHURCH NEWGATE ST 1973, LAMAST VOL 25, PP 220-34,

**Location**

**Administrative Area**  
 - [Borough] CITY OF LONDON

**Address**  
 - 106-113 NEWGATE ST EC1

**Monument/Component Types**

- DARK EARTH (Medieval - 1066 AD to 1539 AD)
- DUMP (Medieval - 1066 AD to 1539 AD)

**Find Types****Designations**

<b>Type/Grade</b>	<b>Reference/Title</b>	<b>Description</b>
-------------------	------------------------	--------------------

**Other Statuses and References**

<b>Type/Grade</b>	<b>Reference/Title</b>
Sites & Monuments Record	041218/00/00

**Associated Activities/Events**

<b>Event ID</b>	<b>Name/Ref</b>	<b>Brief Description (click Event ID for details)</b>
<a href="#">Not Applicable</a>	No Associated Event	

**Return to [Top of page](#)**

**End of record**

[Export generated by HBSMR from exeGesIS SDM](#)

---

**Start of record**

**MonUID** MLO16593  
**Monument Type** Archaeology  
**Preferred Ref.** 041219/00/00  
**Name** 106-113 NEWGATE ST EC1  
**Map Sheet** TQ38SW  
**Grid References** Centre Point: Centroid TQ 3198 8137 (MBR: 10m by 10m)

**Summary****Description**

EXCAVATIONS BY T JOHNSON ON THE SITE OF GREYFRIARS FRIARY FOR THE DUA GUILDHALL MUSEUM 1973 (SITE CODE GF73) REVEALED 2 WALLS APPARENTLY "WITHIN" DARK EARTH. (NB IT IS NOT POSSIBLE TO CHECK THIS AS NO ORIGINAL LEVEL 11 RECORDS APPARENTLY EXIST) THE FIRST WALL WAS NOTED RUNNING EAST WEST MADE OF CHALK BLOCKS: OTHER WALL NOTED AT DEPTH OF C 1M (3FT 3") BELOW TOP OF BLACK EARTH.THE SURVIVING TOP OF THE WALL WAS ASSOCIATED WITH DESTRUCTION DEBRIS TO THENORTH. TWO CONFLICTING CONCLUSIONS WERE PUT FORWARD BY JOHNSON; EITHER THE WALL IS PART OF A STRUCTURE DEMOLISHED PRIOR TO THE CONSTRUCTION OF THE PRECINCT OR DARK EARTH (041218) WAS A DUMP RATHER THAN THE "ACCUMULATION" OR THAT THE STRUCTURE HAD FALLEN INTO DISUSE AND THEN WAS DEMOLISHED. A SECONDDUNLOCATED WALL SIMILAR TO THE FIRST WAS NOTED.

**Sources**

<b>Number</b>	<b>Reference</b>
SLO29244	Unpublished document: HARDING C & MARSDEN P. POST ROMAN GAZETTEER, 722,
SLO29245	Article in monograph: JOHNSON T. SUMMARY, LONDON ARCH VOL 2, P 133,
SLO29246	Article in monograph: SCHOFIELD J. ABSTRACT, IN: DUA ARCHIVE CATALOGUE, P 101,
SLO29247	Article in monograph: JOHNSON T. EXCAVATIONS AT CHRISTCHURCH NEWGATE ST 1973, LAMAST VOL 25, PP 220-234,

**Location****Administrative Area**

- [Borough] CITY OF LONDON

**Address**

- 106-113 NEWGATE ST EC1

**Monument/Component Types**

- WALL (Medieval - 1066 AD to 1539 AD)

**Find Types****Designations**

<b>Type/Grade</b>	<b>Reference/Title</b>	<b>Description</b>
-------------------	------------------------	--------------------

**Other Statuses and References**

<b>Type/Grade</b>	<b>Reference/Title</b>
Sites & Monuments Record	041219/00/00

**Associated Activities/Events**

<b>Event ID</b>	<b>Name/Ref</b>	<b>Brief Description (click Event ID for details)</b>
<a href="#">Not Applicable</a>	No Associated Event	

**Return to [Top of page](#)**

**End of record**

[Export generated by HBSMR from exeGesIS SDM](#)

---

**Start of record**

**MonUID** MLO40017  
**Monument Type** Archaeology  
**Preferred Ref.** 041214/08/00  
**Name** 106-113 NEWGATE ST EC1  
**Map Sheet** TQ38SW  
**Grid References** Centre Point: Centroid TQ 3198 8137 (MBR: 10m by 10m)  
**Summary**  
**Description** DOCUMENTARY & CARTOGRAPHIC EVIDENCE SHOW KITCHEN & COMMON BUTTERY & 2 ROOMS TO THE NORTH & SOUTH OF THE KITCHEN LOCATED IN THE NORTHWEST CORNER (WEST OF THE LIBRARY & NORTH OF THE REFECTORY) PROBABLY SERVED BOTH THE INFIRMARY & REFECTORY & WAS EQUIPPED BY WALTER THE POTTER C 1270-73.

**Sources**

Number	Reference
--------	-----------

**Location****Administrative Area**

- [Borough] CITY OF LONDON

**Address**

- 106-113 NEWGATE ST EC1  
 - CHRISTS HOSPITAL (FORMERLY)  
 - GPO (FORMERLY)

**Monument/Component Types**

- BUTTERY (Medieval - 1066 AD to 1539 AD)
- KITCHEN (Medieval - 1066 AD to 1539 AD)
- BUTTERY (Post Medieval - 1540 AD to 1900 AD)
- KITCHEN (Post Medieval - 1540 AD to 1900 AD)

**Find Types****Designations**

Type/Grade	Reference/Title	Description
------------	-----------------	-------------

**Other Statuses and References**

Type/Grade	Reference/Title
Sites & Monuments Record	041214/08/00

**Associated Activities/Events**

Event ID	Name/Ref	Brief Description (click Event ID for details)
<a href="#">Not Applicable</a>	No Associated Event	

**Return to [Top of page](#)**

**End of record**

[Export generated by HBSMR from exeGesIS SDM](#)

---

**Start of record**

**MonUID** MLO40427  
**Monument Type** Archaeology  
**Preferred Ref.** 041214/04/00  
**Name** 106-113 NEWGATE ST EC1  
**Map Sheet** TQ38SW  
**Grid References** Centre Point: Centroid TQ 3198 8137 (MBR: 10m by 10m)

**Summary****Description**

DOCUMENTARY & CARTOGRAPHIC EVIDENCE REVEALS THAT THERE WERE 2 DORMITORIES LOCATED ON THE WESTERN & SOUTHERN SIDES OF THE GREAT CLOISTER OF GREYFRIARS FRIARY. THE LESSER DORMITORY WAS REUSED AS A CHILDRENS WARD IN CHRISTS HOSPITAL. THE DORMITORY WAS ERECTED BY GREGORY DE ROKESLEY PROBABLY BETWEEN 1275-82

**Sources**

Number	Reference
--------	-----------

**Location****Administrative Area**

- [Borough] CITY OF LONDON

**Address**

- 106-113 NEWGATE ST EC1  
 - CHRISTS HOSPITAL (FORMERLY)  
 - GPO (FORMERLY)

**Monument/Component Types**

- DORMITORY (Medieval - 1066 AD to 1539 AD)
- DORMITORY (Post Medieval - 1540 AD to 1900 AD)

**Find Types****Designations**

Type/Grade	Reference/Title	Description
------------	-----------------	-------------

**Other Statuses and References**

Type/Grade	Reference/Title
------------	-----------------

Sites & Monuments Record	041214/04/00
--------------------------	--------------

**Associated Activities/Events**

Event ID	Name/Ref	Brief Description (click Event ID for details)
----------	----------	--

<a href="#">Not Applicable</a>	No Associated Event	
--------------------------------	---------------------	--

**Return to [Top of page](#)**

**End of record**

[Export generated by HBSMR from exeGesIS SDM](#)

---

**Start of record**

**MonUID** MLO40494  
**Monument Type** Archaeology  
**Preferred Ref.** 041214/06/00  
**Name** 106-113 NEWGATE ST EC1  
**Map Sheet** TQ38SW  
**Grid References** Centre Point: Centroid TQ 3198 8137 (MBR: 10m by 10m)  
**Summary**  
**Description** DOCUMENTARY & CARTOGRAPHIC EVIDENCE PLACE THE INFIRMARY OF THE GREYFRIARS FRIARY ON THE NORTH WEST SIDE OF THE COMPLEX NEAREST TO THE CITY WALL. IT WAS SERVED BY THE LITTLE CLOISTER (04121402) TO THE SOUTH IT WAS BUILT AT THE EXPENSE OF PETER DE HELYLAND PROBABLY BETWEEN 1270-1290 WALTER THE POTTERDONATED ALL THE "BRAZEN POTS" NECESSARY FOR THE INFIRMARY.

**Sources**

Number	Reference
--------	-----------

**Location****Administrative Area**

- [Borough] CITY OF LONDON

**Address**

- 106-113 NEWGATE ST EC1  
 - CHRISTS HOSPITAL (FORMERLY)  
 - GPO (FORMERLY)

**Monument/Component Types**

- INFIRMARY (Medieval - 1066 AD to 1539 AD)
- INFIRMARY (Post Medieval - 1540 AD to 1900 AD)

**Find Types****Designations**

Type/Grade	Reference/Title	Description
------------	-----------------	-------------

**Other Statuses and References**

Type/Grade	Reference/Title
------------	-----------------

Sites & Monuments Record	041214/06/00
--------------------------	--------------

**Associated Activities/Events**

Event ID	Name/Ref	Brief Description (click Event ID for details)
----------	----------	--

<a href="#">Not Applicable</a>	No Associated Event	
--------------------------------	---------------------	--

**Return to [Top of page](#)**

**End of record**

[Export generated by HBSMR from exeGesIS SDM](#)

---

**Start of record**

**MonUID** MLO41403  
**Monument Type** Archaeology  
**Preferred Ref.** 041214/09/00  
**Name** 106-113 NEWGATE ST EC1  
**Map Sheet** TQ38SW  
**Grid References** Centre Point: Centroid TQ 3198 8137 (MBR: 10m by 10m)

**Summary****Description**

DOCUMENTARY & CARTOGRAPHIC EVIDENCE REVEALS THAT THE REFECTORY OF THE GREYFRIARS FRIARY WAS BUILT AT THE EXPENSE OF BARTHOLEMEW DE CASTRO & LOCATED ABOVE THE WEST SIDE OF THE GREAT CLOISTER. IT WAS REPUTED TO BE "140 FT (42.7M) LONG, ALL PAVED, CONTAINING SETTLES & 9 TABLES OF WAINSCOT" IT SEEMS TO HAVE BEEN CONVERTED INTO THE GREAT HALL OF CHRIST'S HOSPITAL & DEMOLISHED C 1680.

**Sources**

Number	Reference
--------	-----------

**Location****Administrative Area**

- [Borough] CITY OF LONDON

**Address**

- 106-113 NEWGATE ST EC1  
 - CHRIST'S HOSPITAL (FORMERLY)  
 - GPO (FORMERLY)

**Monument/Component Types**

- REFECTORY (Medieval - 1066 AD to 1539 AD)
- REFECTORY (Post Medieval - 1540 AD to 1900 AD)

**Find Types****Designations**

Type/Grade	Reference/Title	Description
------------	-----------------	-------------

**Other Statuses and References**

Type/Grade	Reference/Title
------------	-----------------

Sites & Monuments Record	041214/09/00
--------------------------	--------------

**Associated Activities/Events**

Event ID	Name/Ref	Brief Description (click Event ID for details)
----------	----------	--

<a href="#">Not Applicable</a>	No Associated Event	
--------------------------------	---------------------	--

**Return to [Top of page](#)**

**End of record**

[Export generated by HBSMR from exeGesIS SDM](#)

---

**Start of record**

<b>MonUID</b>	MLO43940
<b>Monument Type</b>	Archaeology
<b>Preferred Ref.</b>	041214/01/00
<b>Name</b>	106-113 NEWGATE ST EC1
<b>Map Sheet</b>	TQ38SW
<b>Grid References</b>	Centre Point: Centroid TQ 3200 8137 (MBR: 10m by 10m)

**Summary****Description**

DOCUMENTARY EVIDENCE REVEALS THAT THE GREYFRIARS FRIARY CHURCH WAS BUILT ON A SITE DONATED BY QUEEN MARGARET IN 1302 (THE FOUNDATION STONE WAS LAID 1306) THE CHURCH WAS COMPLETED BY 1363 WHEN A GALE DESTROYED THE FAMOUS GLASS WINDOWS. THE CHURCH WAS RECORDED AS MEASURING 300 FT (90M) BY 89FT (27.15M) WIDE & 64FT (19.52M) HIGH. EXCAVATION & BUILDING WORKS MONITORED BY PRICE IN 1881 REVEALED THE DIMENSIONS AS 296FT (90.28M) X 86FT (26.23 M). THE CHURCH WAS EQUIPPED WITH MARBLE COLUMNS AND PAVEMENTS (THE CHOIR REPUTEDLY COST ITS ROYAL PATRONS AT LEAST \$2100) THE BURIAL REGISTER STATES DETAILS & LOCATIONS OF TOMBS WITHIN THE CHURCH; THE CHAPEL OF ST MARY OCCUPIED THE 4 WESTERN BAYS, ALL HALLOWS CHAPEL 3 EASTERN BAYS OF THE CHOIR. FURTHER DETAILS OF THE PLAN OF THE CHURCH ARE SHOWN ON A PLAN HELD BY ST BARTHOLOMEWS ARCHIVE OFFICE. THE MEDIEVAL FLOOR WAS TRUNCATED BY LATER BURIALS & CONSISTED OF STONE & TILES ON A MORTAR BED.

**Sources**

<b>Number</b>	<b>Reference</b>
---------------	------------------

**Location****Administrative Area**

- [Borough] CITY OF LONDON

**Address**

- 106-113 NEWGATE ST EC1  
 - GPO (FORMERLY)  
 - GREYFRIARS (FORMERLY)

**Monument/Component Types**

- CHURCH (Medieval - 1066 AD to 1539 AD)
- CHURCH (Post Medieval - 1540 AD to 1900 AD)

**Find Types****Designations**

<b>Type/Grade</b>	<b>Reference/Title</b>	<b>Description</b>
-------------------	------------------------	--------------------

**Other Statuses and References**

<b>Type/Grade</b>	<b>Reference/Title</b>
-------------------	------------------------

Sites & Monuments Record	041214/01/00
--------------------------	--------------

**Associated Activities/Events**

<b>Event ID</b>	<b>Name/Ref</b>	<b>Brief Description (click Event ID for details)</b>
-----------------	-----------------	---

<a href="#">Not Applicable</a>	No Associated Event	
--------------------------------	---------------------	--

**Return to [Top of page](#)**

**End of record**

[Export generated by HBSMR from exeGesIS SDM](#)

---



**Start of record**

**MonUID** MLO43943  
**Monument Type** Archaeology  
**Preferred Ref.** 041214/03/00  
**Name** 106-113 NEWGATE ST EC1  
**Map Sheet** TQ38SW  
**Grid References** Centre Point: Centroid TQ 3198 8137 (MBR: 10m by 10m)

**Summary****Description**

DOCUMENTARY & CARTOGRAPHIC EVIDENCE REVEALS THAT THE LIBRARY OF THE GREYFRIARS FRIARY WAS BUILT IN 1421 BY DICK WHITTINGTON. IT APPARENTLY MEASURED 129FT (39.35M) LONG BY 31 FT(9.45M) WIDE. THERE WERE 28 DESKS & SETTLES IN THE LIBRARY ACCORDING TO THE REPERTORY BOOK. THE BUILDING WAS NOT DAMAGED IN1666 & SURVIVED UNTIL 1827.

**Sources**

Number	Reference
--------	-----------

**Location****Administrative Area**

- [Borough] CITY OF LONDON

**Address**

- 106-113 NEWGATE ST EC1  
 - CHRISTS HOSPITAL (FORMERLY)  
 - GPO (FORMERLY)

**Monument/Component Types**

- LIBRARY (Medieval - 1066 AD to 1539 AD)
- LIBRARY (Post Medieval - 1540 AD to 1900 AD)

**Find Types****Designations**

Type/Grade	Reference/Title	Description
------------	-----------------	-------------

**Other Statuses and References**

Type/Grade	Reference/Title
------------	-----------------

Sites & Monuments Record	041214/03/00
--------------------------	--------------

**Associated Activities/Events**

Event ID	Name/Ref	Brief Description (click Event ID for details)
----------	----------	--

<a href="#">Not Applicable</a>	No Associated Event	
--------------------------------	---------------------	--

**Return to [Top of page](#)**

**End of record**

[Export generated by HBSMR from exeGesIS SDM](#)

---

**Start of record**

**MonUID** MLO43945  
**Monument Type** Archaeology  
**Preferred Ref.** 041214/07/00  
**Name** 106-113 NEWGATE ST EC1  
**Map Sheet** TQ38SW  
**Grid References** Centre Point: Centroid TQ 3198 8137 (MBR: 10m by 10m)

**Summary****Description**

DOCUMENTARY & CARTOGRAPHIC EVIDENCE SHOWS A HALL AT RIGHTANGLES TO THE GREATCLOISTER EXTENDING TO THE NORTHEAST CORNER OF THE LITTLE CLOISTER. POSSIBLY A HALL OR THE REFECTORY FOR THE INFIRMARY UNDER THE HALL WAS A COVERED WAY LEADING FROM THE GREAT TO THE LESSER CLOISTER. THE HALL IS DESCRIBED AS MEASURING 72FT (21.96M) LONG X 24FT (7.32M) WIDE WITH A CHIMNEY. THE KITCHENS (04121408) WERE LOCATED TO THE EAST. SEEMS TO HAVE BEEN BUILT BY BARTHOLEM EW DE CASTRO PROBABLY C 1275.

**Sources**

Number	Reference
--------	-----------

**Location****Administrative Area**

- [Borough] CITY OF LONDON

**Address**

- 106-113 NEWGATE ST EC1  
 - CHRISTS HOSPITAL (FORMERLY)  
 - GPO (FORMERLY)

**Monument/Component Types**

- COVERED WAY (Medieval - 1066 AD to 1539 AD)
- GREAT HALL (Medieval - 1066 AD to 1539 AD)
- REFECTORY (Medieval - 1066 AD to 1539 AD)
- COVERED WAY (Post Medieval - 1540 AD to 1900 AD)
- GREAT HALL (Post Medieval - 1540 AD to 1900 AD)
- REFECTORY (Post Medieval - 1540 AD to 1900 AD)

**Find Types****Designations**

Type/Grade	Reference/Title	Description
------------	-----------------	-------------

**Other Statuses and References**

Type/Grade	Reference/Title
Sites & Monuments Record	041214/07/00

**Associated Activities/Events**

Event ID	Name/Ref	Brief Description (click Event ID for details)
<a href="#">Not Applicable</a>	No Associated Event	

Return to [Top of page](#)

**End of record**

Export generated by HBSMR from exeGesIS SDM

---

**Start of record**

**MonUID** MLO43946  
**Monument Type** Archaeology  
**Preferred Ref.** 041214/10/00  
**Name** 106-113 NEWGATE ST EC1  
**Map Sheet** TQ38SW  
**Grid References** Centre Point: Centroid TQ 3198 8137 (MBR: 10m by 10m)

**Summary****Description**

DOCUMENTARY & CARTOGRAPHIC EVIDENCE REVEALS THAT THE GREYFRIARS FRIARY HAD SEVERAL GARDENS THROUGHOUT THE SITE. THE GREYFRIARS PLAT SHOWS "FORMAL GARDENS" LAID OUT IN THE MIDDLE OF THE GREAT & LITTLE CLOISTERS. THE MAIN FRIARY GARDENS, ORCHARDS & ALLOTMENTS WERE LOCATED TO THE EAST OF THE MAIN BUILDINGS & SEPARATED BY STINKING LANE (FORMERLY FOWLE/CHICKEN LANE). IN 1274-5 THE FRIARS BLOCKED & ANNEXED THE LANE TO FACILITATE ACCESS - THIS HAD BEEN REVOKED BY 1617.

**Sources**

Number	Reference
--------	-----------

**Location****Administrative Area**

- [Borough] CITY OF LONDON

**Address**

- 106-113 NEWGATE ST EC1  
 - CHRISTS HOSPITAL (FORMERLY)  
 - GPO (FORMERLY)

**Monument/Component Types**

- GARDEN (Medieval - 1066 AD to 1539 AD)
- ORCHARD (Medieval - 1066 AD to 1539 AD)
- GARDEN (Post Medieval - 1540 AD to 1900 AD)
- ORCHARD (Post Medieval - 1540 AD to 1900 AD)

**Find Types****Designations**

Type/Grade	Reference/Title	Description
------------	-----------------	-------------

**Other Statuses and References**

Type/Grade	Reference/Title
------------	-----------------

Sites & Monuments Record	041214/10/00
--------------------------	--------------

**Associated Activities/Events**

Event ID	Name/Ref	Brief Description (click Event ID for details)
<a href="#">Not Applicable</a>	No Associated Event	

**Return to [Top of page](#)**

**End of record**

[Export generated by HBSMR from exeGesIS SDM](#)

---

**Start of record**

**MonUID** MLO43947  
**Monument Type** Archaeology  
**Preferred Ref.** 041214/11/00  
**Name** 106-113 NEWGATE ST EC1  
**Map Sheet** TQ38SW  
**Grid References** Centre Point: Centroid TQ 3198 8137 (MBR: 10m by 10m)

**Summary**  
**Description**

DOCUMENTARY & CARTOGRAPHIC EVIDENCE SHOW THAT THE PRECINCT WALL OF THE GREYFRIARS FRIARY WAS CONSTRUCTED FROM STONE IN PARTS. THE NORTHERN PERIMETER WAS DEFINED BY THE CITY WALL, THE ORIGINAL(?) EASTERN BOUNDARY BY STINKING LANE (THIS WAS SUBSEQUENTLY EXTENDED EASTWARDS WHEN THE FRIARY GARDEN ADJOINING NORTHUMBERLAND INN WAS ENCLOSED BY A STONE WALL C1274-5? SEE 04121410). TO THE SOUTH OF THE CHURCH A STONE WALL WITH A DOOR & PORCH CONNECTING WITH NEWGATE ST IS MARKED. OPPOSITE ST EWENS CHURCH A "GREAT STONE GATE" (04121411001) IS SHOWN ON THE GREYFRIARS PLAT HOWEVER, TO THE WEST THE BOUNDARY BECOMES UNCLEAR AS A RESULT OF VARIOUS LAND TRANSACTIONS IN THE 14TH & 15TH CENTURY.

**Sources**

Number	Reference
--------	-----------

**Location****Administrative Area**

- [Borough] CITY OF LONDON

**Address**

- 106-113 NEWGATE ST EC1  
 - CHRIST'S HOSPITAL (FORMERLY)  
 - GPO (FORMERLY)

**Monument/Component Types**

- WALL (Medieval - 1066 AD to 1539 AD)
- WALL (Post Medieval - 1540 AD to 1900 AD)

**Find Types****Designations**

Type/Grade	Reference/Title	Description
------------	-----------------	-------------

**Other Statuses and References**

Type/Grade	Reference/Title
------------	-----------------

Sites & Monuments Record	041214/11/00
--------------------------	--------------

**Associated Activities/Events**

Event ID	Name/Ref	Brief Description (click Event ID for details)
<a href="#">Not Applicable</a>	No Associated Event	

**Return to [Top of page](#)**

**End of record**

[Export generated by HBSMR from exeGesIS SDM](#)

---

**Start of record**

**MonUID** MLO56669  
**Monument Type** Archaeology  
**Preferred Ref.** 041214/01/002  
**Name** 106-113 NEWGATE ST EC1  
**Map Sheet** TQ38SW  
**Grid References** Centre Point: Centroid TQ 3200 8137 (MBR: 10m by 10m)

**Summary****Description**

EXCAVATIONS BY T JOHNSON FOR THE DUA GUILDHALL MUSEUM 1973 (SITE CODE GF73) TO A STIPULATED DEPTH OF 2M (6FT 7") BELOW GROUND SURFACE IN THE GREYFRIARSFRIARY CHURCH REVEALED THAT THE WALLS OF THE MEDIEVAL CHURCH WERE OF SMALL FACED RAG BLOCKS & TRENCH BUILT AT FOUNDATION LEVEL. ON THE SOUTH SIDE THE FOOTINGS OF 2 OCTAGONAL PIERS C 2M (6FT 7") WIDE & C 4.5M (14 FT 9") APART. THESE HAD BEEN REUSED BY WREN. BETWEEN THE PIERS WERE POINTED ARCHED FOUNDATIONS OF CHALK WHICH APPEAR TO HAVE BEEN INSERTED AFTER THE PIERS HAD BEEN BUILT - FOR THE SOUTH AISLE CHAPEL?

**Sources**

Number	Reference
--------	-----------

**Location****Administrative Area**

- [Borough] CITY OF LONDON

**Address**

- 106-113 NEWGATE ST EC1  
 - CHRISTS HOSPITAL (FORMERLY)  
 - GPO (FORMERLY)

**Monument/Component Types**

- WALL (Medieval - 1066 AD to 1539 AD)
- WALL (Post Medieval - 1540 AD to 1900 AD)

**Find Types**

- Plinth (Medieval - 1066 AD to 1539 AD)
- Plinth (Post Medieval - 1540 AD to 1900 AD)

**Designations**

Type/Grade	Reference/Title	Description
------------	-----------------	-------------

**Other Statuses and References**

Type/Grade	Reference/Title
Sites & Monuments Record	041214/01/002

**Associated Activities/Events**

Event ID	Name/Ref	Brief Description (click Event ID for details)
<a href="#">Not Applicable</a>	No Associated Event	

**Return to [Top of page](#)**

**End of record**

[Export generated by HBSMR from exeGesIS SDM](#)

---

**Start of record**

**MonUID** MLO56670  
**Monument Type** Archaeology  
**Preferred Ref.** 041214/01/004  
**Name** 106-113 NEWGATE ST EC1  
**Map Sheet** TQ38SW  
**Grid References** Centre Point: Centroid TQ 3200 8137 (MBR: 10m by 10m)

**Summary****Description**

DOCUMENTARY EVIDENCE & SUBSEQUENT EXCAVATIONS BY THE DUA FOR THE GUILDHALL MUSEUM & MUSEUM OF LONDON HAVE REVEALED A SERIES OF INHUMATIONS ARRANGED IN ROWS. THE BURIAL REGISTER LISTS THE TOMBS OF WEALTHY NOBLES, CITIZENS ETC IN THE CHURCH (ALSO THEREBY PROVIDING A USEFUL CATALOGUE OF THE CHURCH STRUCTURE & ARRANGEMENTS).

**Sources**

Number	Reference
--------	-----------

**Location****Administrative Area**

- [Borough] CITY OF LONDON

**Address**

- 106-113 NEWGATE ST EC1  
 - GPO (FORMERLY)

**Monument/Component Types**

- INHUMATION (Medieval - 1066 AD to 1539 AD)
- INHUMATION (Post Medieval - 1540 AD to 1900 AD)

**Find Types****Designations**

Type/Grade	Reference/Title	Description
------------	-----------------	-------------

**Other Statuses and References**

Type/Grade	Reference/Title
------------	-----------------

Sites & Monuments Record	041214/01/004
--------------------------	---------------

**Associated Activities/Events**

Event ID	Name/Ref	Brief Description (click Event ID for details)
----------	----------	--

<a href="#">Not Applicable</a>	No Associated Event	
--------------------------------	---------------------	--

**Return to [Top of page](#)**

**End of record**

[Export generated by HBSMR from exeGesIS SDM](#)

---

**Start of record**

**MonUID** MLO56672  
**Monument Type** Archaeology  
**Preferred Ref.** 041214/11/001  
**Name** 106-113 NEWGATE ST EC1  
**Map Sheet** TQ38SW  
**Grid References** Centre Point: Centroid TQ 3198 8137 (MBR: 10m by 10m)

**Summary****Description**

DOCUMENTARY & CARTOGRAPHIC EVIDENCE SHOWS THAT THE BOUNDARY OF THE GREYFRIARS PRECINCT WAS PIERCED BY THE GREAT STONE GATE. THE GREYFRIARS PLAT SHOWS A LARGE GATEWAY WITH A SMALL DOOR FOR PEDESTRIANS ON THE EAST SIDE. THE GATEHOUSE WAS LOCATED OPPOSITE TO ST EWEN'S CHURCH IN NEWGATE ST (DEMOLISHED AT THE DISSOLUTION) IE NEARLY OPPOSITE WARWICK LANE. THE GATE PROBABLY MEASURED C 33 FT (10.06M) WIDE & THE UPPER ROOMS WERE USED AS LODINGS FOR THE GATEKEEPER. THE GATE WAS USED, POST DISSOLUTION, TO GIVE ACCESS TO CHRISTS HOSPITAL UNTIL ITS DEMOLITION 1825.

**Sources**

Number	Reference
--------	-----------

**Location****Administrative Area**

- [Borough] CITY OF LONDON

**Address**

- 106-113 NEWGATE ST EC1  
 - CHRISTS HOSPITAL (FORMERLY)  
 - GPO (FORMERLY)

**Monument/Component Types**

- GATE (Medieval - 1066 AD to 1539 AD)
- GATE (Post Medieval - 1540 AD to 1900 AD)

**Find Types****Designations**

Type/Grade	Reference/Title	Description
------------	-----------------	-------------

**Other Statuses and References**

Type/Grade	Reference/Title
Sites & Monuments Record	041214/11/001

**Associated Activities/Events**

Event ID	Name/Ref	Brief Description (click Event ID for details)
----------	----------	--

<a href="#">Not Applicable</a>	No Associated Event	
--------------------------------	---------------------	--

**Return to [Top of page](#)**

**End of record**

[Export generated by HBSMR from exeGesIS SDM](#)

---

**Start of record**

**MonUID** MLO56709  
**Monument Type** Archaeology  
**Preferred Ref.** 041214/01/003  
**Name** 106-113 NEWGATE ST EC1  
**Map Sheet** TQ38SW  
**Grid References** Centre Point: Centroid TQ 3200 8137 (MBR: 10m by 10m)

**Summary****Description**

DOCUMENTARY EVIDENCE REVEALS THAT THE GREYFRIARS MONASTIC BELFRY WAS LOCATED IN MODERN DAY CHRISTCHURCH PASSAGE. THE AMBULATORY IS DESCRIBED IN "THE ENGLISH LIST" AS THE BELFRY OR WALKING PLACE, AND IN THE CATALOGUE OF THE CHURCH THE EIGHTH BAY IS DESCRIBED A "SUBCAMPANILE". THE BELFRY WAS APPARENTLY SUPPORTED ON 4 LARGE PIERS REMOVED IN 1676. SHEPHERD HAS SUGGESTED THAT THE ORIGINAL MEDIEVAL STEEPLE WAS OCTAGONAL OR HEXAGONAL IN SHAPE.

**Sources**

Number	Reference
--------	-----------

**Location****Administrative Area**

- [Borough] CITY OF LONDON

**Address**

- 106-113 NEWGATE ST EC1  
 - CHRIST'S HOSPITAL (FORMERLY)  
 - GPO (FORMERLY)

**Monument/Component Types**

- BELL TOWER (Medieval - 1066 AD to 1539 AD)
- BELL TOWER (Post Medieval - 1540 AD to 1900 AD)

**Find Types****Designations**

Type/Grade	Reference/Title	Description
------------	-----------------	-------------

**Other Statuses and References**

Type/Grade	Reference/Title
Sites & Monuments Record	041214/01/003

**Associated Activities/Events**

Event ID	Name/Ref	Brief Description (click Event ID for details)
<a href="#">Not Applicable</a>	No Associated Event	

**Return to [Top of page](#)**

**End of record**

[Export generated by HBSMR from exeGesIS SDM](#)

---



**Start of record**

**MonUID** MLO68441  
**Monument Type** Archaeology  
**Preferred Ref.** 044456/00/00  
**Name** NEWGATE EC1  
**Map Sheet** TQ38SW  
**Grid References** Centre Point: Centroid TQ 3201 8135 (MBR: 10m by 10m)

**Summary****Description**

P Herbert for DUA; site code: CHR76. Traces of Roman buildings were recorded. Foundations of the friary church and of the Wren church were also recorded, but no details given in this report - see CCN80 (043774-9). Periods also recorded under this site code; medieval (044457).

**Sources**

<b>Number</b>	<b>Reference</b>
SLO65613	Unpublished document: SCHOFIELD, J.. DUA ARCHIVE GUIDE - DRAFT, SITE CODE: CHR76,
SLO65614	Article in monograph: HERBERT, P.. EXCAVATIONS AT CHRISTCHURCH GREYFRIARS, LONDON ARCHAEOLOGY, 3, 327-32,
SLO65615	Unpublished document: HERBERT, P.. EXCAVATIONS AT CHRISTCHURCH GREYFRIARS, ARCHIVE REPORT,

**Location****Administrative Area**

- [Borough] CITY OF LONDON

**Address**

- NEWGATE EC1

**Monument/Component Types**

- BUILDING (Roman - 43 AD to 409 AD)

**Find Types****Designations**

<b>Type/Grade</b>	<b>Reference/Title</b>	<b>Description</b>
-------------------	------------------------	--------------------

**Other Statuses and References**

<b>Type/Grade</b>	<b>Reference/Title</b>
Sites & Monuments Record	044456/00/00
Site Code	CHR76

**Associated Activities/Events**

<b>Event ID</b>	<b>Name/Ref</b>	<b>Brief Description (click Event ID for details)</b>
<a href="#">ELO3002</a>	Christ Church Greyfriars	There is no description for this event

**Return to [Top of page](#)**

**End of record**

[Export generated by HBSMR from exeGesIS SDM](#)

---

**Start of record**

<b>MonUID</b>	MLO68442
<b>Monument Type</b>	Archaeology
<b>Preferred Ref.</b>	044457/00/00
<b>Name</b>	NEWGATE EC1
<b>Map Sheet</b>	TQ38SW
<b>Grid References</b>	Centre Point: Centroid TQ 3201 8135 (MBR: 10m by 10m)
<b>Summary Description</b>	P Herbert for DUA; site code: CHR76. Traces of Medieval buildings were recorded, possibly associated with the occupation of the site by the Franciscan Friars. Foundations of the friary church and of the Wren church were also recorded, but no details given in this report - see CCN80 (043774-9). Periods also recorded under this site code; Roman (044456).

**Sources**

<b>Number</b>	<b>Reference</b>
SLO65616	Unpublished document: SCHOFIELD, J.. DUA ARCHIVE GUIDE - DRAFT, SITE CODE: CHR76,
SLO65617	Article in monograph: HERBERT, P.. EXCAVATIONS AT CHRISTCHURCH GREYFRIARS, LONDON ARCHAEOLOGY, 3, 327-32,
SLO65618	Unpublished document: HERBERT, P.. EXCAVATIONS AT CHRISTCHURCH GREYFRIARS, ARCHIVE REPORT,

**Location****Administrative Area**

- [Borough] CITY OF LONDON

**Address**

- NEWGATE EC1

**Monument/Component Types**

- BUILDING (Medieval - 1066 AD to 1539 AD)

**Find Types****Designations**

<b>Type/Grade</b>	<b>Reference/Title</b>	<b>Description</b>
-------------------	------------------------	--------------------

**Other Statuses and References**

<b>Type/Grade</b>	<b>Reference/Title</b>
Sites & Monuments Record	044457/00/00
Site Code	CHR76

**Associated Activities/Events**

<b>Event ID</b>	<b>Name/Ref</b>	<b>Brief Description (click Event ID for details)</b>
<a href="#">ELO3002</a>	Christ Church Greyfriars	There is no description for this event

**Return to [Top of page](#)****End of record**[Export generated by HBSMR from exeGesIS SDM](#)

**Start of record**

**MonUID** MLO65473  
**Monument Type** Archaeology  
**Preferred Ref.** 043774/00/00  
**Name** NEWGATE ST  
**Map Sheet** TQ38SW  
**Grid References** Centre Point: Centroid TQ 3200 8137 (MBR: 10m by 10m)

**Summary****Description**

Observations by R. Lea for DUA, 1980; site code CCN80. An arched brick vault aligned N-S was found at least 3m beneath the Wren period floor in the NW corner of the church. This vault measured 4.5m x 8.0m. It contained coffins (043777), but was in a state of partial collapse. A smaller vault cut through under the main north wall of the Wren church above was also observed. Periods recorded under same site code: post-mediaeval (043774-9).

**Sources**

<b>Number</b>	<b>Reference</b>
SLO61332	Excavation archive: DUA. ARCHIVE; CHRISTCHURCH, NEWGATE ST, SITE CODE CCN80,
SLO61333	Article in monograph: RICHARDSON B. SUMMARY (IN EXCAVATION ROUND-UP), LONDON ARCH VOL 4 NO 6, P 161,

**Location****Administrative Area**

- [Borough] CITY OF LONDON

**Address**

- NEWGATE ST

**Monument/Component Types**

- VAULT (Post Medieval - 1540 AD to 1900 AD)

**Find Types****Designations**

<b>Type/Grade</b>	<b>Reference/Title</b>	<b>Description</b>
-------------------	------------------------	--------------------

**Other Statuses and References**

<b>Type/Grade</b>	<b>Reference/Title</b>
Sites & Monuments Record	043774/00/00
Site Code	CCN80

**Associated Activities/Events**

<b>Event ID</b>	<b>Name/Ref</b>	<b>Brief Description (click Event ID for details)</b>
<a href="#">ELO2957</a>	Christ Church Greyfriars	There is no description for this event

Return to [Top of page](#)

**End of record**

[Export generated by HBSMR from exeGesIS SDM](#)

---

**Start of record**

**MonUID** MLO65482  
**Monument Type** Archaeology  
**Preferred Ref.** 043775/00/00  
**Name** NEWGATE ST  
**Map Sheet** TQ38SW  
**Grid References** Centre Point: Centroid TQ 3200 8137 (MBR: 10m by 10m)

**Summary****Description**

Observations by R. Lea for DUA, 1980; site code CCN80. A floor dating from the Wren period was present. Wren pier bases for the N arcade and one from the S were also observed. Periods recorded under same site code: post-mediaeval (043774-9).

**Sources**

<b>Number</b>	<b>Reference</b>
SLO61343	Excavation archive: DUA. ARCHIVE; CHRISTCHURCH, NEWGATE ST, SITE CODE CCN80,
SLO61344	Article in monograph: RICHARDSON B. SUMMARY (IN EXCAVATION ROUND-UP), LONDON ARCH VOL 4 NO 6, P 161,

**Location****Administrative Area**

- [Borough] CITY OF LONDON

**Address**

- NEWGATE ST

**Monument/Component Types**

- FLOOR (Post Medieval - 1540 AD to 1900 AD)

**Find Types****Designations**

<b>Type/Grade</b>	<b>Reference/Title</b>	<b>Description</b>
-------------------	------------------------	--------------------

**Other Statuses and References**

<b>Type/Grade</b>	<b>Reference/Title</b>
Sites & Monuments Record	043775/00/00
Site Code	CCN80

**Associated Activities/Events**

<b>Event ID</b>	<b>Name/Ref</b>	<b>Brief Description (click Event ID for details)</b>
<a href="#">ELO2957</a>	Christ Church Greyfriars	There is no description for this event

**Return to [Top of page](#)**

**End of record**

[Export generated by HBSMR from exeGesIS SDM](#)

---

**Start of record**

<b>MonUID</b>	MLO65485
<b>Monument Type</b>	Archaeology
<b>Preferred Ref.</b>	043777/00/00
<b>Name</b>	NEWGATE ST
<b>Map Sheet</b>	TQ38SW
<b>Grid References</b>	Centre Point: Centroid TQ 3200 8137 (MBR: 10m by 10m)
<b>Summary</b>	
<b>Description</b>	Observations by R. Lea for DUA, 1980; site code CCN80. About ten intact 18th century coffins were stacked against the north wall of a partially collapsed arched brick vault (043774). Periods recorded under same site code: post-mediaeval (043774-9).

**Sources**

<b>Number</b>	<b>Reference</b>
SLO61347	Excavation archive: DUA. ARCHIVE; CHRISTCHURCH, NEWGATE ST, SITE CODE CCN80,
SLO61348	Article in monograph: RICHARDSON B. SUMMARY (IN EXCAVATION ROUND-UP), LONDON ARCH VOL 4 NO 6, P 161,

**Location****Administrative Area**

- [Borough] CITY OF LONDON

**Address**

- NEWGATE ST

**Monument/Component Types**

- COFFIN (Post Medieval - 1540 AD to 1900 AD)

**Find Types****Designations**

<b>Type/Grade</b>	<b>Reference/Title</b>	<b>Description</b>
-------------------	------------------------	--------------------

**Other Statuses and References**

<b>Type/Grade</b>	<b>Reference/Title</b>
Sites & Monuments Record	043777/00/00
Site Code	CCN80

**Associated Activities/Events**

<b>Event ID</b>	<b>Name/Ref</b>	<b>Brief Description (click Event ID for details)</b>
<a href="#">ELO2957</a>	Christ Church Greyfriars	There is no description for this event

Return to [Top of page](#)**End of record**[Export generated by HBSMR from exeGesIS SDM](#)

**Start of record**

**MonUID** MLO65487  
**Monument Type** Archaeology  
**Preferred Ref.** 043779/00/00  
**Name** NEWGATE ST  
**Map Sheet** TQ38SW  
**Grid References** Centre Point: Centroid TQ 3200 8137 (MBR: 10m by 10m)  
**Summary**  
**Description** Observations by R. Lea for DUA, 1980; site code CCN80. Fragments of the Wren font were recovered from Blitz debris in the fill of the vault. Periods recorded under same site code: post-mediaeval (043774-9).

**Sources**

<b>Number</b>	<b>Reference</b>
SLO61351	Excavation archive: DUA. ARCHIVE; CHRISTCHURCH, NEWGATE ST, SITE CODE CCN80,
SLO61352	Article in monograph: RICHARDSON B. SUMMARY (IN EXCAVATION ROUND-UP), LONDON ARCH VOL 4 NO 6, P 161,

**Location**

**Administrative Area**  
- [Borough] CITY OF LONDON

**Address**  
- NEWGATE ST

**Monument/Component Types**

- FONT (Post Medieval - 1540 AD to 1900 AD)

**Find Types****Designations**

<b>Type/Grade</b>	<b>Reference/Title</b>	<b>Description</b>
-------------------	------------------------	--------------------

**Other Statuses and References**

<b>Type/Grade</b>	<b>Reference/Title</b>
Sites & Monuments Record	043779/00/00
Site Code	CCN80

**Associated Activities/Events**

<b>Event ID</b>	<b>Name/Ref</b>	<b>Brief Description (click Event ID for details)</b>
<a href="#">ELO2957</a>	Christ Church Greyfriars	There is no description for this event

**Return to [Top of page](#)**

**End of record**

[Export generated by HBSMR from exeGesIS SDM](#)

---

**Start of record**

**MonUID** MLO20432  
**Monument Type** Archaeology  
**Preferred Ref.** 040011/00/00  
**Name** NEWGATE ST EC4  
**Map Sheet** TQ38SW  
**Grid References** Centre Point: Centroid TQ 3196 8133 (MBR: 10m by 10m)

**Summary****Description**

OBSERVATION OF BUILDING WORK BY GM IN 1961 REVEALED A SMALL SECTION OF ROADMETALLING. THIS WAS ONE OF 3 SUCH AREAS FOUND, (SEE CROSS REFS), WHICH POSSIBLY REPRESENT A SECTION OF RO ROAD ON A GENERAL N-S ALIGNMENT. THE POSITIONING OF THE 3 AREAS, HOWEVER, WAS SUCH THAT NO PRECISE ALIGNMENT COULD BE DETERMINED.

**Sources**

<b>Number</b>	<b>Reference</b>
SLO36621	Article in monograph: MERRIFIELD R. THE ROMAN CITY OF LONDON, M.11;PP 191-192,
SLO36622	Article in monograph: MOLGM. ARCHAEOLOGICAL FINDS IN THE CITY OF LONDON, LAMAST VOL 21, P 76,
SLO36623	Excavation archive: MOLGM MARSDEN P. EXCAVATION RECORDS, GM136,

**Location****Administrative Area**

- [Borough] CITY OF LONDON

**Address**

- NEWGATE ST EC4  
 - PATERNOSTER SQ EC4

**Monument/Component Types**

- ROAD (Roman - 43 AD to 409 AD)

**Find Types****Designations**

<b>Type/Grade</b>	<b>Reference/Title</b>	<b>Description</b>

**Other Statuses and References**

<b>Type/Grade</b>	<b>Reference/Title</b>
Sites & Monuments Record	040011/00/00

**Associated Activities/Events**

<b>Event ID</b>	<b>Name/Ref</b>	<b>Brief Description (click Event ID for details)</b>
<a href="#">Not Applicable</a>	No Associated Event	

**Return to [Top of page](#)**

**End of record**

[Export generated by HBSMR from exeGesIS SDM](#)

---

**Start of record**

**MonUID** MLO16942  
**Monument Type** Archaeology  
**Preferred Ref.** 041235/00/00  
**Name** PATERNOSTER SQ EC4  
**Map Sheet** TQ38SW  
**Grid References** Centre Point: Centroid TQ 3199 8128 (MBR: 10m by 10m)

**Summary****Description**

EXCAVATIONS BY P MARSDEN FOR THE GUILDHALL MUSEUM 1961 REVEAED A RAG FOUNDATON WITH HARD YELLOWISH-WHITE MORTAR LOCATED IN THE EAST END OF THE PATERNOSTER SQUARE SITE CLOSE TO ST PAULS UNDERGROUND STATION. THE FOUNDATIONS SEALED PIT 041236 WHICH CONTAINED EARLY MEDIEVAL (13TH CENTURY) POTTERY. NO FURTHER DETAILS WERE RECORDED BECAUSE OF THE RAPID METHOD OF MECHANICAL EXCAVATION USED BY THE DEVELOPERS.

**Sources**

<b>Number</b>	<b>Reference</b>
SLO30033	Excavation archive: MOLGM MARSDEN P. EXCAVATION RECORDS, GM 136,
SLO30034	Unpublished document: HARDING C & MARSDEN P. POST ROMAN GAZETTEER, 440,
SLO30035	Article in monograph: MARSDEN P. ARCHAEOLOGICAL FINDS IN THE CITY OF LONDON 1962, LAMAST VOL 21 PT 2, PP 136-7,
SLO30036	Article in monograph: MARSDEN P. ARCHAEOLOGICAL FINDS IN THE CITY OF LONDON 1961, LAMAST VOL 21 PT 1, PP 76-7,

**Location****Administrative Area**

- [Borough] CITY OF LONDON

**Address**

- 10-14 NEWGATE ST EC1  
 - 61-70 ST PAULS CHURCHYARD EC4  
 - PATERNOSTER SQ EC4

**Monument/Component Types**

- BUILDING (Medieval - 1066 AD to 1539 AD)
- WALL (Medieval - 1066 AD to 1539 AD)

**Find Types****Designations**

<b>Type/Grade</b>	<b>Reference/Title</b>	<b>Description</b>
-------------------	------------------------	--------------------

**Other Statuses and References**

<b>Type/Grade</b>	<b>Reference/Title</b>
Sites & Monuments Record	041235/00/00

**Associated Activities/Events**

<b>Event ID</b>	<b>Name/Ref</b>	<b>Brief Description (click Event ID for details)</b>
<a href="#">Not Applicable</a>	No Associated Event	

**Return to [Top of page](#)**

**End of record**

[Export generated by HBSMR from exeGesIS SDM](#)

---



**Start of record**

**MonUID** MLO16943  
**Monument Type** Archaeology  
**Preferred Ref.** 041236/00/00  
**Name** PATERNOSTER SQ EC4  
**Map Sheet** TQ38SW  
**Grid References** Centre Point: Centroid TQ 3199 8128 (MBR: 10m by 10m)

**Summary****Description**

EXCAVATIONS BY P MARSDEN FOR THE GUILDHALL MUSEUM 1961 REVEALED A RUBBISH PIT (ER 760) CONTAINING SAXON & EARLY MEDIEVAL POTTERY (C 13TH CENTURY). THIS WAS SEALED BY A RAG FOUNDATION (041235) AND WOULD SEEM TO INDICATE SAXON ACTIVITY ON THE SITE OR IN THE IMMEDIATE VICINITY. HOWEVER NO FURTHER DETAILS ARE AVAILABLE DUE TO THE RAPID MECHANICAL EXTRACTION USED BY THE DEVELOPERS.

**Sources**

<b>Number</b>	<b>Reference</b>
SLO30037	Unpublished document: HARDING C & MARSDEN P. POST ROMAN GAZETTEER, 600,
SLO30038	Article in monograph: MARSDEN P. ARCHAEOLOGICAL FINDS IN THE CITY OF LONDON 1961, LAMAST VOL 21 PT 1, P 76-7,
SLO30039	Article in monograph: MARSDEN P. ARCHAEOLOGICAL FINDS IN THE CITY OF LONDON 1962, LAMAST VOL 21 PT 2, PP 136-7,
SLO30040	Excavation archive: MOLGM MARSDEN P. EXCAVATION RECORDS, GM 136,
SLO30041	Unpublished document: HARDING C & MARSDEN P. POST ROMAN GAZETTEER, 440,

**Location****Administrative Area**

- [Borough] CITY OF LONDON

**Address**

- 10-14 NEWGATE ST EC1  
 - 61-70 ST PAULS CHURCHYARD EC4  
 - PATERNOSTER SQ EC4

**Monument/Component Types**

- RUBBISH PIT (Medieval - 1066 AD to 1539 AD)
- RUBBISH PIT (Early Medieval/Dark Age - 410 AD to 1065 AD)
- RUBBISH PIT (Early Medieval/Dark Age - 410 AD to 1065 AD)

**Find Types****Designations**

<b>Type/Grade</b>	<b>Reference/Title</b>	<b>Description</b>

**Other Statuses and References**

<b>Type/Grade</b>	<b>Reference/Title</b>
Sites & Monuments Record	041236/00/00

**Associated Activities/Events**

<b>Event ID</b>	<b>Name/Ref</b>	<b>Brief Description (click Event ID for details)</b>
<a href="#">Not Applicable</a>	No Associated Event	

**Return to [Top of page](#)**

**End of record**

[Export generated by HBSMR from exeGesIS SDM](#)

---

## Record Details - Listed Buildings:

---

### Start of record

<b>MonUID</b>	MLO82185
<b>Monument Type</b>	Listed Building
<b>Preferred Ref.</b>	MLO82185
<b>Name</b>	CHRISTCHURCH AND REMAINS OF CHRIST CHURCH
<b>Map Sheet</b>	TQ38SW
<b>Grid References</b>	Centre Point: TQ 31997 81372 (point)
<b>Summary</b>	Record created from imported Listed Buildings On-line dataset 11-Jan-2006; see linked Designation record for full details

### Description

### Sources

Number	Reference
--------	-----------

### Location

#### Administrative Area

- [Borough] CITY OF LONDON

#### Address

### Monument/Component Types

- CHURCH (17th Century - 1677 AD to 1691 AD)
- CHURCH (18th Century - 1704 AD)

### Find Types

### Designations

Type/Grade	Reference/Title	Description
Listed Building (I)	199669 CHRISTCHURCH AND REMAINS OF CHRIST CHURCH	NEWGATE STREET EC1 1. 5002 (North Side) Remains of Christ Church TQ 3181 SE 8/182 TQ 3281 SW 9/182 4.1.50. I 2. 1677 to 91 Sir Christopher Wren. Tower 1704. Coursed rubble and Portland stone. Particularly fine west tower and steeple, the urns replaced in fibre-glass. Only 5 bays of north wall of church and a fragment of the south wall remain. Listing NGR: TQ3199781372

### Other Statuses and References

Type/Grade	Reference/Title
------------	-----------------

### Associated Activities/Events

Event ID	Name/Ref	Brief Description (click Event ID for details)
<a href="#">Not Applicable</a>	No Associated Event	

[Return to Top of page](#)

### End of record

[Export generated by HBSMR from exeGesIS SDM](#)

---

**Record Details - Maritime:**

---

**Record Details - Others:**

---



## **Appendix 2**

### **Written Scheme of Investigation**




# Written Scheme of Investigation

In support of applications  
for docking stations

Status: Final  
Date: 06 May 2009





# CONTENTS PAGE

- 1 Introduction.....2**
  - 1.1 Purpose of the Document ..... 2
  - 1.2 Planning Background..... 2
  - 1.3 Specific Aims of the Archaeological Work..... 2
- 2 Site Investigation .....3**
  - 2.1 Methodology ..... 3
  - 2.2 Site Recording ..... 4
  - 2.3 Site Reporting and Archiving ..... 4
- 3 The Site Archaeologists .....5**
- 4 Health and Safety.....5**

# **1 INTRODUCTION**

## **1.1 Purpose of the Document**

This document sets out the method for undertaking archaeological investigations on the Sites of docking stations associated with Transport for London's Cycle Hire Scheme.

An Archaeological Impact Assessment has been undertaken for the Site to which this document is attached.

## **1.2 Planning Background**

A planning application is to be submitted for a bicycle docking station as part of Transport for London's (TfL) Cycle Hire Scheme. An Archaeological Impact Assessment has been undertaken to which this generic written scheme of investigation has been attached. Any planning permission is likely to include a condition requiring that no development take place until a programme of archaeological work in accordance with a Written Scheme of Investigation has been submitted to and approved by the Planning Authority. This archaeological work should consist of the investigation of whether there are any archaeological remains within the footprint of the groundworks for the docking station. If the results of the Site investigation are positive then any archaeological features, deposits or finds which lie within the footprint of the docking station groundworks should be preserved by record.

## **1.3 Specific Aims of the Archaeological Work**

The objectives of this archaeological investigation are (not exclusively):

To understand the character, form, function and date of past activities indicated in this area by the archaeological remains;

To record and consider the evidence of the activities present on the Site within the wider context of finds in the area; and

To investigate and record the spatial distribution of activities across the Site in terms of the distribution of features, artefacts and environmental evidence

Although it is usual to include more specific aims than the above, in this instance there is no evidence of any specific remains. However, should these emerge during the works specific project aims shall be formulated and adopted as part of the project design at the start of the post-excavation process.

## 2 SITE INVESTIGATION

### 2.1 Methodology

#### *Site Investigation*

On the Site, the area of the groundworks will be marked out and the carriageway/roadway/footway surface together with any levelling material shall be lifted by the main works contractor.

An archaeologist shall then investigate the area by hand. This will involve the excavation of small investigative trenches by hand with a mattock and/or trowel. The area of these trenches in plan may vary but should be of sufficient size to determine the presence/absence of any archaeological remains on the Site. On some Sites it may be immediately obvious that the whole area consists of undifferentiated rubble and small holes to confirm this every 5m or so would suffice; on others the Site may consist of more complex deposits which require a more sophisticated approach which investigates the nature of the different features which have been revealed.

Excavations will proceed down to the maximum depth of foundations, however this will be no deeper than 450mm.

Any human remains must be left in-situ, covered and protected. Removal can only take place under appropriate Ministry of Justice Licence and environmental health regulations. Such removal must be in compliance with the Burials Act 1957.

Where no significant archaeological remains are revealed, no further archaeological intervention shall be undertaken.

#### *Further Investigation*


Those areas of the Site where initial investigation suggests the presence of features or possible features shall, if necessary, be hand-cleaned to ensure features are properly defined and sufficient information is available to produce a base plan.

Once a Site grid has been established using an EDM or theodolite and this has been converted into the Ordnance Survey National Grid, the stripped surface shall be accurately planned at an appropriate scale (1:50 or 1:100 depending on complexity). Some hand cleaning may be necessary and the archaeological team shall be structured to ensure that the hand cleaning and planning operations run in close sequence. The exposing and planning of the archaeological features shall be undertaken on the same or consecutive days while the uncovered surface is fresh, whether or not those features are exposed by machining or hand cleaning. Should particularly vulnerable deposits be revealed (eg graves or cremations) these shall be given priority.

Where initial data is captured electronically, the archaeologist shall ensure that sufficient points are taken to provide a true reflection of its form in plan. A print out of the plan shall be checked for accuracy on Site.

In addition to capturing plan data, sufficient levels shall be taken across the Site and within any features to support future topographic modelling of the Site.





Large homogenous linear features shall be sampled (a minimum of 10%) and the intersections of features shall be investigated so that their stratigraphic relationships may be recorded. Discrete features, such as pits and postholes, shall be investigated with a minimum sample of 50% (unless it is agreed with the Archaeological Advisors to the Planning Authority that a smaller sample is adequate).

Excavation shall proceed down to the maximum depth of foundations or the undisturbed natural substratum, whichever is encountered first.

Reasonable access to the Site is to be arranged for the Planning Authority's Archaeological Advisors, who may wish to make Site inspections to ensure that the archaeological investigation is progressing satisfactorily.

## **2.2 Site Recording**

Context sheets shall include all relevant stratigraphic relationships and for complex stratigraphy a separate matrix diagram shall be employed. This matrix shall be fully checked during the course of the investigation.

The Site archive shall be so organised as to be compatible with other archaeological archives produced in Greater London. Individual descriptions of all archaeological strata and features excavated or exposed shall be entered using a continuous numbered context system onto prepared pro-forma recording sheets. Sample recording sheets, sample registers, finds recording sheets, access catalogues, and photo record cards shall also be used.

Plans of archaeological features on the Site shall be drawn at a minimum scale of 1:20. Sections shall be drawn at a minimum scale of 1:20.

All archaeological plans and sections shall be on drawing film and would include context numbers and OD spot heights for all principal strata and features.

Other plans shall include a Site location plan, a general plan (e.g. OS 1:1250) showing investigation area and development Site in relation to surrounding locality. These shall be supplemented by trench plans at 1:500 (or 1:200), which shall show the location of the areas investigated in relation to the investigation area, OS grid and Site grid (if any). The locations of the OS bench marks used and Site temporary bench marks (TBMs) shall also be identified.

A photographic record of the project shall be provided. This would illustrate in both detail and general context the principal features and finds discovered. The photographic record would also include working shots to illustrate more generally the nature of the archaeological operation mounted.

## **2.3 Site Reporting and Archiving**

### ***Site Investigation only***

In the event of the Site investigation being negative the archaeologist shall produce a report stating that there were no findings, one unbound, six bound hard copies and one digital copy. Four copies shall be provided to Greater London Archaeological Advisory Service.

Should the Site investigation prove positive, a further investigation will be carried out.

### ***Further Investigations***

Depending on the outcome of the Site investigation, a further Site investigation will be carried out and this will be proportionate to the findings recovered.

A research archive for the Site shall be produced in accordance with MoRPHE (English Heritage 2006). Within 3 months of completion of field work, the archaeologist shall produce a report, one unbound, six bound hard copies and one digital copy. Four copies shall be provided to Greater London Archaeological Advisory Service. A summary report shall be submitted to a suitable regional or national archaeological journal(s) within six months of completion of fieldwork.

Specialist assessment reports shall be produced if required. The following external specialist services may be required: osteoarchaeology; animal bone; Roman, medieval and Post-medieval pottery and metalwork; pollen; soil micromorphology; snails; plant macrofossils. Pottery reports shall refer to the appropriate type series.

The archive shall be used to produce a report including narrative, illustrations and plans as appropriate. It shall give details of the background to the project, the archaeological evidence recorded during the excavation and the archaeological conclusions that can be drawn.

Following completion of the above, a review of the post-excavation programming shall be held in consultation with the Archaeological Advisor to the Planning Authority and the relevant specialists. At this review stage a timetable including a Critical Path Analysis and the aims of specialist research shall be identified and agreed. This timetable shall also contain agreed monitoring points.

After that review, all specialist reports shall be commissioned and the full post-excavation programme implemented through to full archive report and publication.

Data including a copy of the written archive shall be prepared for accession to the Historic Environment Record.

The material archive and one copy of the Site archive shall be prepared for accession to the Museum of London. Agreement for the long-term curation of the archive shall be made with the Museum of London.

## **3 THE SITE ARCHAEOLOGISTS**

The field team deployed shall include only full time professional archaeological staff. All staff in supervisory positions should be Members of the IFA.

The project shall comply with the Institute of Field Archaeologists Code of Conduct and all relevant Standards and Guidance documents

## **4 HEALTH AND SAFETY**

All archaeological work must be undertaken in accordance with relevant health and safety legislation. It is assumed that CDM regulations will apply.