



# Archaeological Impact Assessment

In support of an application  
for a docking station on the  
carriageway adjacent to:

**11-15 Southwark Street SE1**

Reference Number: 08/610804  
Status: FINAL  
Date: 3 June 2009





CONTENTS PAGE

<b>Executive Summary .....</b>	<b>2</b>
<b>1 Introduction .....</b>	<b>3</b>
1.1 Statement Overview .....	3
1.2 Purpose of the Document.....	3
1.3 Methodology .....	4
<b>2 Analysis of archaeological background .....</b>	<b>4</b>
2.1 Scheduled Ancient Monuments (SAMs).....	4
2.2 Greater London Archaeology Advisory Service .....	4
2.3 Historic Maps .....	5
<b>3 The Proposals and Their Potential Impact.....</b>	<b>5</b>
3.1 Site Description.....	5
3.2 Docking Station.....	5
3.3 The Potential Impact.....	5
<b>4 Conclusions .....</b>	<b>5</b>

**Appendix 1:** Greater London Sites and Monuments Record

**Appendix 2:** Written Scheme of Investigation



## **EXECUTIVE SUMMARY**

This Archaeological Impact Assessment is provided in support of a full planning application for the installation of a Cycle Hire docking station on the carriageway adjacent to 11-15 Southwark Street in the London Borough of Southwark.

The general principles of the docking station design have been developed in consultation with the boroughs, Royal Parks and other key stakeholders. Pre-application advice has been sought from the London Borough of Southwark. This Assessment includes an appraisal of the recorded archaeological remains in the area and the extent to which the docking station would impact on any significant archaeological remains. The groundworks for the docking station will not penetrate deeper than 450mm below the current ground surface.

It is proposed that an archaeological site investigation be undertaken at an early stage of the construction process to ascertain if there are any archaeological remains on the Site. If archaeological remains are identified all groundworks will be undertaken archaeologically and by hand. A written scheme of investigation is appended.

# 1 INTRODUCTION

## 1.1 Statement Overview

Cycling within London has experienced rapid growth. It is estimated that there has been a 91 percent increase in the number of cycling trips within London since the year 2000 with around 500,000 cycle trips currently taking place every day. In 2006/07 cycling accounted for 1.6 percent of all modal trips in London and 3.7 percent of all journeys to work within inner London. The Mayor's aspiration is to increase the modal proportion of cycling trips within London to 5 percent and more generally, improve conditions for cyclists. The Mayor has set Transport for London (TfL) a target to increase cycle trips by 400 percent by 2025.

To help achieve this growth TfL has been tasked with implementing the Cycle Hire Scheme within central London by May 2010. The Scheme will deliver around 6,000 bicycles across approximately 400 sites.

The Scheme will allow people to hire a bicycle from a docking station, use it as desired and return it to either the same or another docking station. To ensure the adequate availability of docking points and bicycles for those hiring and returning bicycles, approximately 10,200 docking points at around 400 sites at a density of approximately nine sites per square kilometre are required.

The Scheme has been developed in collaboration with the Royal Parks and the following nine London Boroughs:

- London Borough of Camden;
- London Borough of Hackney;
- London Borough of Islington;
- Royal Borough of Kensington and Chelsea;
- London Borough of Lambeth;
- City of London;
- London Borough of Southwark;
- London Borough of Tower Hamlets; and
- City of Westminster.

## 1.2 Purpose of the Document

TfL wish to apply for planning permission for a Cycle Hire docking station, comprising a terminal and 36 docking points adjacent to 11-15 Southwark Street in the London of Borough of Southwark.

Following discussions with the Senior Archaeology Officer at the Planning Authority, Dr Christopher Constable, this Site has been identified as requiring further archaeological intervention.

The document

- describes the archaeological background to the area;
- describes the proposal;

- assesses the likely impact of the scheme on the basis of the available information; and
- provides a written scheme of investigation for further archaeological intervention.

### 1.3 Methodology

A list of cultural heritage sites has been compiled (Appendix 1) through consultation carried out by Hyder Consulting in June 2009.

The Assessment draws together the available archaeological, topographic and land-use information to clarify the archaeological potential of the Site.

The Assessment comprises of an examination of evidence in the Greater London Sites and Monuments Record (SMR). It considers the results of nearby archaeological investigations, incorporates published and unpublished material and charts historic land-use through examination of any readily available historic maps.

Clearly, any information on the depth of overburden for the archaeological assets would be a key consideration in determining whether the construction of the docking station would be likely to impact on archaeology. Detailed discussions to establish the nature of the archaeological potential have been undertaken with Dr Christopher Constable at the London Borough of Southwark.

## 2 ANALYSIS OF ARCHAEOLOGICAL BACKGROUND

### 2.1 Scheduled Ancient Monuments (SAMs)

There are no SAMs on the Site or within a distance where their setting would be affected by the proposed development.

### 2.2 Greater London Archaeology Advisory Service

#### *Archaeological Advisor*

Dr Christopher Constable has commented on the archaeological implications of the development.

Dr Constable had confirmed that the Site lies 'adjacent to the site of a Roman *mansio*'. A *mansio* was a Roman coaching inn.

#### ***Greater London Sites and Monuments Record (SMR) and unpublished archaeological sources***

The SMR identifies a number of assets within 50m of the Site and these are listed in Appendix 1.

A sequence of archaeological remains was excavated at nearby Calverts Buildings (ELO7863) ranging from prehistoric remains through to post-medieval and Victorian. It is possible that post-medieval remains will lie immediately beneath the current carriageway.

## **2.3 Historic Maps**

The St. Saviour's District Board petitioned the Metropolitan Board of Works in April 1856 to form a new street between the terminus of the South Eastern Railway at London Bridge and the west end of London. It was completed in 1864 and so post-dates Rocque's 1746 map, Horwood's map of 1799 and Stanford's map of 1823. It is therefore possible that the foundations of the 18<sup>th</sup> century and earlier properties indicated on those maps will survive beneath the current carriageway. Southwark Street also has a subway under the centre of the carriageway with side tunnels for utilities. The Site may be sufficiently close to the building frontage not to be over these tunnels.

## **3 THE PROPOSALS AND THEIR POTENTIAL IMPACT**

### **3.1 Site Description**

The Site lies on the carriageway on the south side of Southwark Street. Please refer to the Planning Design and Access Statement for further information.

The adjacent building was built following the archaeological intervention in the 1980s (see 2.3 above).

### **3.2 Docking Station**

The development comprises a terminal and 36 docking points. The foundations would be no deeper than 450mm below the current ground level. The form that the foundations will take has not been finalised. Further information regarding the docking station can be found in the Planning, Design and Access Statement

### **3.3 The Potential Impact**

Given that the foundations would be no deeper than 450mm, it is possible that the works will penetrate to post-medieval archaeological levels associated with the properties which existed before the construction of Southwark Street. Roman deposits (or other earlier archaeological deposits) are likely to lie at a much deeper level.

## **4 CONCLUSIONS**

This Assessment has revealed that there is potential for significant post-medieval archaeological remains on Southwark Street.

It seems sensible to investigate the Site in case significant archaeological remains exist and, if they do, undertake all the groundworks archaeologically by hand. A method statement for this investigation is attached in Appendix 2. If initial investigation fails to reveal any significant archaeological remains, there will be no need for further archaeological intervention.



**Appendix 1**  
**Consultation response from the Greater London Archaeology Service Sites and Monuments Record.**

Contact: Stuart Cakebread  
Direct Dial: 020 7973 3731  
Date: 01/06/2009

## Greater London Sites and Monuments Record - Search Report

### Enquiry: Report 8291 TfL Cycle Scheme 08 610804 Southwark Street 50m Radius Search

Thank you for your enquiry to the GLSMR. Please find below all records held on the GLSMR database within the area specified in your request. Please note that there is a backlog of listed buildings and archaeological reports awaiting entry into the system and we cannot guarantee that the information supplied is fully up to date.

\*\*\* GLSMR NEWS \*\*\*

3-Aug-2006 *Record Sort Order Changed*

The records within the SMR search report are now sorted by 'Name' (and then by 'MonUID') rather than 'MonUID' as this should display multiple records for a single site together in the indexes and report. However, many site names begin with numbers from the address and so records from same street will not necessarily appear together. All new records added to the GLSMR, and those altered during data rationalisation and other projects, are being named with the street name before the number (for example The Street (No. 1), London) so that in future results from the same street will appear together.

31-July-2006 *Full Address Data Added*

The HTML report and XML data file have been altered to include the full address which was perviously missing.

25-Jan-2006 *Listed Building Data and Designations Updated*

All of the Listed Buildings entries within the GLSMR have been updated using the latest dataset from the National Monuments Record and the GLSMR search report (the document you are reading now) has been updated to display the full designation description for the listed buildings encountered within your search area.

\*\*\* END \*\*\*

**NOTE: Please ensure you read this document from a saved version and not directly from the e-mail as this may cause problems with the displayed data and hyperlinks.**

If you have any further enquiries, or if you have any problems interpreting the data, please do not hesitate to contact us.

Yours Sincerely,

The Greater London SMR Team

Greater London Archaeology Advisory Service  
English Heritage - London Region  
1 Waterhouse Square, 138-142 Holborn, London EC1N 2ST  
[smr@english-heritage.org.uk](mailto:smr@english-heritage.org.uk)

Note: Commercial SMR search requests are charged at a cost of 35 pounds plus VAT each and collected via invoice



## Monument Index:

(Click on the MonUID to view full details for each record)

### Archaeology

<b>MonUID</b>	<b>Pref. Ref.</b>	<b>Name</b>	<b>Monument Types</b>	<b>Date Range</b>
<a href="#">MLO20083</a>	090825/00/00	15-23 SOUTHWARK ST	UNASSIGNED, UNASSIGNED, UNASSIGNED	Early Medieval/Dark Age to Medieval (410 AD to 1539 AD)
<a href="#">MLO20179</a>	090827/00/00	15-23 SOUTHWARK ST	POST HOLE, POST HOLE, GULLY, GULLY	Early Iron Age to Roman (700 BC to 100 AD)
<a href="#">MLO20193</a>	090824/00/00	15-23 SOUTHWARK ST	OCCUPATION SITE	Roman (43 AD to 409 AD)
<a href="#">MLO38699</a>	090825/05/00	15-23 SOUTHWARK ST	CELLAR	Medieval (1066 AD to 1539 AD)
<a href="#">MLO38706</a>	090825/03/00	15-23 SOUTHWARK ST	BUILDING	Medieval (1066 AD to 1539 AD)
<a href="#">MLO36326</a>	090825/04/00	15-23 SOUTHWARK ST	CELLAR	Medieval (1066 AD to 1539 AD)
<a href="#">MLO36337</a>	090824/03/00	15-23 SOUTHWARK ST	BUILDING	Roman (43 AD to 409 AD)
<a href="#">MLO36338</a>	090824/09/00	15-23 SOUTHWARK ST	CEMETERY	Roman (43 AD to 409 AD)
<a href="#">MLO36339</a>	090824/05/00	15-23 SOUTHWARK ST	BUILDING	Roman (43 AD to 409 AD)
<a href="#">MLO36340</a>	090824/10/00	15-23 SOUTHWARK ST	DARK EARTH, DARK EARTH	Roman to Early Medieval/Dark Age (43 AD to 1065 AD)
<a href="#">MLO36341</a>	090825/02/00	15-23 SOUTHWARK ST	PIT	Medieval (1066 AD to 1539 AD)
<a href="#">MLO36342</a>	090826/01/00	15-23 SOUTHWARK ST	BUILDING, BUILDING	15th Century to 19th Century (1485 AD to 1900 AD)
<a href="#">MLO36343</a>	090826/02/00	15-23 SOUTHWARK ST	ALLEY, ALLEY	15th Century to 19th Century (1485 AD to 1900 AD)
<a href="#">MLO36344</a>	090826/03/00	15-23 SOUTHWARK ST	CLAY PIPE KILN	Post Medieval (1540 AD to 1900 AD)
<a href="#">MLO38623</a>	090824/06/00	15-23 SOUTHWARK ST	BUILDING	Roman (43 AD to 409 AD)
<a href="#">MLO39208</a>	090824/08/00	15-23 SOUTHWARK ST	BUILDING	Roman (43 AD to 409 AD)
<a href="#">MLO49699</a>	090824/01/00	15-23 SOUTHWARK ST	LAND USE SITE, DUMP	Roman (43 AD to 409 AD)
<a href="#">MLO49700</a>	090824/02/00	15-23 SOUTHWARK ST	QUARRY, LINEAR FEATURE, ROBBER TRENCH	Roman (43 AD to 409 AD)
<a href="#">MLO49701</a>	090824/04/00	15-23 SOUTHWARK ST	BUILDING	Roman (43 AD to 409 AD)
<a href="#">MLO53673</a>	090825/01/00	15-23 SOUTHWARK ST	WELL, WELL, WELL, PIT, PIT, PIT	Early Medieval/Dark Age to Medieval (410 AD to 1539 AD)
<a href="#">MLO56338</a>	090824/07/001	15-23 SOUTHWARK ST	MOSAIC	Roman (43 AD to 409 AD)
<a href="#">MLO56339</a>	090824/07/003	15-23 SOUTHWARK ST	FLOOR	Roman (43 AD to 409 AD)
<a href="#">MLO56340</a>	090825/03/001	15-23 SOUTHWARK ST	CESS PIT, DRAIN	Medieval (1066 AD to 1539 AD)
<a href="#">MLO56341</a>	090825/03/002	15-23 SOUTHWARK ST	HEARTH	Medieval (1066 AD to 1539 AD)
<a href="#">MLO56441</a>	090824/05/001	15-23 SOUTHWARK ST	WELL, DRAIN	Roman (43 AD to 409 AD)
<a href="#">MLO56443</a>	090824/05/002	15-23 SOUTHWARK ST	HYPOCAUST	Roman (43 AD to 409 AD)
<a href="#">MLO56449</a>	090824/07/002	15-23 SOUTHWARK ST	TESSELLATED FLOOR	Roman (43 AD to 409 AD)
<a href="#">MLO56458</a>	090824/06/001	15-23 SOUTHWARK ST	HYPOCAUST	Roman (43 AD to 409 AD)
<a href="#">MLO8780</a>	090826/00/00	15-23 SOUTHWARK ST	BUILDING	Post Medieval (1540 AD to 1900 AD)
<a href="#">MLO12663</a>	213327/00/00	17-21 SOUTHWARK ST	WAREHOUSE, OFFICE	Post Medieval (1540 AD to 1900 AD)
<a href="#">MLO67284</a>	092303/00/00	5-7 SOUTHWARK ST SE1	UNASSIGNED	Roman (43 AD to 409 AD)
<a href="#">MLO16059</a>	091207/00/00	PARK ST	CEMETERY	Post Medieval (1540 AD to 1900 AD)
<a href="#">MLO23115</a>	090442/00/00	SOUTHWARK ST	ALMSHOUSE	Post Medieval (1540 AD to 1900 AD)
<a href="#">MLO4208</a>	090220/00/00	STONEY ST	TESSELLATED FLOOR	Roman (43 AD to 409 AD)

### Listed Buildings

<b>MonUID</b>	<b>Pref. Ref.</b>	<b>Name</b>	<b>Monument Types</b>	<b>Date Range</b>
<a href="#">MLO92371</a>	MLO92371	3 Southwark Street	WAREHOUSE	19th Century (1864 AD to 1865 AD)
<a href="#">MLO91782</a>	MLO91782	40 Borough High Street	HOUSE, OFFICE, SHOP, SHOP, HOUSE	17th Century to Modern (1700 AD to 1991 AD)
<a href="#">MLO91784</a>	MLO91784	CALVERTS BUILDINGS (ATTACHED TO REAR OF NUMBER 50)	JETTIED BUILDING, INN, OFFICE	16th Century (1522 AD to 1562 AD)
<a href="#">MLO91781</a>	MLO91781	Flat 1 Springalls Wharf Apartments 25 Bermondsey W	HOUSE, HOUSE, SHOP, OFFICE	18th Century to Modern (1716 AD to 1999 AD)
<a href="#">MLO92372</a>	MLO92372	THE HOP EXCHANGE	HOP EXCHANGE, OFFICE, SHOWROOM, GATE, HOP EXCHANGE	19th Century to Modern (1866 AD to 1920 AD)

### Maritime

<b>MonUID</b>	<b>Pref. Ref.</b>	<b>Name</b>	<b>Monument Types</b>	<b>Date Range</b>
---------------	-------------------	-------------	-----------------------	-------------------

### Other

<i>MonUID</i>	<i>Pref. Ref.</i>	<i>Name</i>	<i>Monument Types</i>	<i>Date Range</i>
<a href="#">MLO63338</a>	091897/00/00	38 BOROUGH HIGH ST	DARK EARTH, DARK EARTH, DARK EARTH, FINDSPOT, FINDSPOT, FINDSPOT	Roman to Early Medieval/Dark Age (43 AD to 1065 AD)
<a href="#">MLO42728</a>	MLO42728	Southwark Street (15-23), Southwark {Mesolithic Activity}	FINDSPOT	Mesolithic (10000 BC to 4001 BC)

---

[Return to Top of page](#)

## Event Index:

<i>Event ID</i>	<i>Event Name</i>	<i>Event Description</i>
Not Applicable	No Associated Event	Location: not specified
<b>Associated Monuments</b>		
<a href="#">MLO12663</a>	- 17-21 SOUTHWARK ST - [Post Medieval (1540 AD to 1900 AD)]	
<a href="#">MLO16059</a>	- PARK ST - [Post Medieval (1540 AD to 1900 AD)]	
<a href="#">MLO23115</a>	- SOUTHWARK ST - [Post Medieval (1540 AD to 1900 AD)]	
<a href="#">MLO38699</a>	- 15-23 SOUTHWARK ST - [Medieval (1066 AD to 1539 AD)]	
<a href="#">MLO38706</a>	- 15-23 SOUTHWARK ST - [Medieval (1066 AD to 1539 AD)]	
<a href="#">MLO36326</a>	- 15-23 SOUTHWARK ST - [Medieval (1066 AD to 1539 AD)]	
<a href="#">MLO36341</a>	- 15-23 SOUTHWARK ST - [Medieval (1066 AD to 1539 AD)]	
<a href="#">MLO4208</a>	- STONEY ST - [Roman (43 AD to 409 AD)]	
<a href="#">MLO53673</a>	- 15-23 SOUTHWARK ST - [Early Medieval/Dark Age to Medieval (410 AD to 1539 AD)]	
<a href="#">MLO56340</a>	- 15-23 SOUTHWARK ST - [Medieval (1066 AD to 1539 AD)]	
<a href="#">MLO56341</a>	- 15-23 SOUTHWARK ST - [Medieval (1066 AD to 1539 AD)]	
<a href="#">MLO63338</a>	- 38 BOROUGH HIGH ST - [Roman to Early Medieval/Dark Age (43 AD to 1065 AD)]	
<a href="#">MLO67284</a>	- 5-7 SOUTHWARK ST SE1 - [Roman (43 AD to 409 AD)]	
<a href="#">MLO91781</a>	- Flat 1 Springalls Wharf Apartments 25 Bermondsey W - [18th Century to Modern (1716 AD to 1999 AD)]	
<a href="#">MLO91782</a>	- 40 Borough High Street - [17th Century to Modern (1700 AD to 1991 AD)]	
<a href="#">MLO91784</a>	- CALVERTS BUILDINGS (ATTACHED TO REAR OF NUMBER 50) - [16th Century (1522 AD to 1562 AD)]	
<a href="#">MLO92371</a>	- 3 Southwark Street - [19th Century (1864 AD to 1865 AD)]	
<a href="#">MLO92372</a>	- THE HOP EXCHANGE - [19th Century to Modern (1866 AD to 1920 AD)]	

<i>Event ID</i>	<i>Event Name</i>	<i>Event Description</i>
ELO7863	Southwark Street (15-23), Calverts Buildings, Southwark (Excavation)	Excavation in 1980-4, and later in 1986, revealed features indicative of activity from at least the Beaker period. Use of the area in the later prehistoric period was shown by a number of Iron Age/early Roman gullies. These were succeeded by a substantial Flavian masonry building of official or public character, followed in turn by two phases of clay and timber buildings, perhaps refurbishments, and masonry additions made in the mid-2nd century. Towards the end of the Roman period the area was used as an inhumation cemetery. Dark earth deposits overlay the Roman sequence and were truncated by several medieval and post-medieval pits. A 17th-century masonry building and a clay pipe kiln were also examined. Any archaeological features in the central area of the excavation site had been totally destroyed by deep basements. Location: Centroid TQ 32519 80114 (MBR: 73m by 44m)
<b>Associated Monuments</b>		
<a href="#">MLO20083</a>	- 15-23 SOUTHWARK ST - [Early Medieval/Dark Age to Medieval (410 AD to 1539 AD)]	
<a href="#">MLO20179</a>	- 15-23 SOUTHWARK ST - [Early Iron Age to Roman (700 BC to 100 AD)]	
<a href="#">MLO20193</a>	- 15-23 SOUTHWARK ST - [Roman (43 AD to 409 AD)]	
<a href="#">MLO36337</a>	- 15-23 SOUTHWARK ST - [Roman (43 AD to 409 AD)]	
<a href="#">MLO36338</a>	- 15-23 SOUTHWARK ST - [Roman (43 AD to 409 AD)]	
<a href="#">MLO36339</a>	- 15-23 SOUTHWARK ST - [Roman (43 AD to 409 AD)]	
<a href="#">MLO36340</a>	- 15-23 SOUTHWARK ST - [Roman to Early Medieval/Dark Age (43 AD to 1065 AD)]	
<a href="#">MLO36342</a>	- 15-23 SOUTHWARK ST - [15th Century to 19th Century (1485 AD to 1900 AD)]	
<a href="#">MLO36343</a>	- 15-23 SOUTHWARK ST - [15th Century to 19th Century (1485 AD to 1900 AD)]	
<a href="#">MLO36344</a>	- 15-23 SOUTHWARK ST - [Post Medieval (1540 AD to 1900 AD)]	
<a href="#">MLO38623</a>	- 15-23 SOUTHWARK ST - [Roman (43 AD to 409 AD)]	
<a href="#">MLO39208</a>	- 15-23 SOUTHWARK ST - [Roman (43 AD to 409 AD)]	
<a href="#">MLO42728</a>	- Southwark Street (15-23), Southwark {Mesolithic Activity} - [Mesolithic (10000 BC to 4001 BC)]	
<a href="#">MLO49699</a>	- 15-23 SOUTHWARK ST - [Roman (43 AD to 409 AD)]	
<a href="#">MLO49700</a>	- 15-23 SOUTHWARK ST - [Roman (43 AD to 409 AD)]	
<a href="#">MLO49701</a>	- 15-23 SOUTHWARK ST - [Roman (43 AD to 409 AD)]	
<a href="#">MLO56338</a>	- 15-23 SOUTHWARK ST - [Roman (43 AD to 409 AD)]	
<a href="#">MLO56339</a>	- 15-23 SOUTHWARK ST - [Roman (43 AD to 409 AD)]	
<a href="#">MLO56441</a>	- 15-23 SOUTHWARK ST - [Roman (43 AD to 409 AD)]	
<a href="#">MLO56443</a>	- 15-23 SOUTHWARK ST - [Roman (43 AD to 409 AD)]	
<a href="#">MLO56449</a>	- 15-23 SOUTHWARK ST - [Roman (43 AD to 409 AD)]	
<a href="#">MLO56458</a>	- 15-23 SOUTHWARK ST - [Roman (43 AD to 409 AD)]	
<a href="#">MLO8780</a>	- 15-23 SOUTHWARK ST - [Post Medieval (1540 AD to 1900 AD)]	

<b>Event ID</b>	<b>Event Name</b>	<b>Event Description</b>
ELO7865	Southwark Street (15-23), Calverts Buildings, Southwark (Excavation)	<p>Follow on excavation in 1986 from work carried out between 1980-84, revealed features indicative of activity from at least the Beaker period. Use of the area in the later prehistoric period was shown by a number of Iron Age/early Roman gullies. These were succeeded by a substantial Flavian masonry building of official or public character, followed in turn by two phases of clay and timber buildings, perhaps refurbishments, and masonry additions made in the mid-2nd century. Towards the end of the Roman period the area was used as an inhumation cemetery. Dark earth deposits overlay the Roman sequence and were truncated by several medieval and post-medieval pits. A 17th-century masonry building and a clay pipe kiln were also examined. Any archaeological features in the central area of the excavation site had been totally destroyed by deep basements.</p> <p>Location: Centroid TQ 32519 80114 (MBR: 72m by 43m)</p>

**Associated Monuments**

<a href="#">MLO20083</a>	- 15-23 SOUTHWARK ST - [Early Medieval/Dark Age to Medieval (410 AD to 1539 AD)]
<a href="#">MLO20179</a>	- 15-23 SOUTHWARK ST - [Early Iron Age to Roman (700 BC to 100 AD)]
<a href="#">MLO20193</a>	- 15-23 SOUTHWARK ST - [Roman (43 AD to 409 AD)]
<a href="#">MLO36337</a>	- 15-23 SOUTHWARK ST - [Roman (43 AD to 409 AD)]
<a href="#">MLO36338</a>	- 15-23 SOUTHWARK ST - [Roman (43 AD to 409 AD)]
<a href="#">MLO36339</a>	- 15-23 SOUTHWARK ST - [Roman (43 AD to 409 AD)]
<a href="#">MLO36340</a>	- 15-23 SOUTHWARK ST - [Roman to Early Medieval/Dark Age (43 AD to 1065 AD)]
<a href="#">MLO36342</a>	- 15-23 SOUTHWARK ST - [15th Century to 19th Century (1485 AD to 1900 AD)]
<a href="#">MLO36343</a>	- 15-23 SOUTHWARK ST - [15th Century to 19th Century (1485 AD to 1900 AD)]
<a href="#">MLO36344</a>	- 15-23 SOUTHWARK ST - [Post Medieval (1540 AD to 1900 AD)]
<a href="#">MLO38623</a>	- 15-23 SOUTHWARK ST - [Roman (43 AD to 409 AD)]
<a href="#">MLO39208</a>	- 15-23 SOUTHWARK ST - [Roman (43 AD to 409 AD)]
<a href="#">MLO42728</a>	- Southwark Street (15-23), Southwark {Mesolithic Activity} - [Mesolithic (10000 BC to 4001 BC)]
<a href="#">MLO49699</a>	- 15-23 SOUTHWARK ST - [Roman (43 AD to 409 AD)]
<a href="#">MLO49700</a>	- 15-23 SOUTHWARK ST - [Roman (43 AD to 409 AD)]
<a href="#">MLO49701</a>	- 15-23 SOUTHWARK ST - [Roman (43 AD to 409 AD)]
<a href="#">MLO56338</a>	- 15-23 SOUTHWARK ST - [Roman (43 AD to 409 AD)]
<a href="#">MLO56339</a>	- 15-23 SOUTHWARK ST - [Roman (43 AD to 409 AD)]
<a href="#">MLO56441</a>	- 15-23 SOUTHWARK ST - [Roman (43 AD to 409 AD)]
<a href="#">MLO56443</a>	- 15-23 SOUTHWARK ST - [Roman (43 AD to 409 AD)]
<a href="#">MLO56449</a>	- 15-23 SOUTHWARK ST - [Roman (43 AD to 409 AD)]
<a href="#">MLO56458</a>	- 15-23 SOUTHWARK ST - [Roman (43 AD to 409 AD)]
<a href="#">MLO8780</a>	- 15-23 SOUTHWARK ST - [Post Medieval (1540 AD to 1900 AD)]

---

[Return to Top of page](#)

---

## Record Details - Archaeology:

### Start of record

<b>MonUID</b>	MLO20083
<b>Monument Type</b>	Archaeology
<b>Preferred Ref.</b>	090825/00/00
<b>Name</b>	15-23 SOUTHWARK ST
<b>Map Sheet</b>	TQ38SW
<b>Grid References</b>	Centre Point: Centroid TQ 3252 8011 (MBR: 10m by 10m)

### Summary

**Description** EXC BY SLAEC (Department of Greater London Archaeology) 1980-86 FOUND SEVERAL FEATURES RELATING TO THE URBANNATURE OF THE SITE FROM C11TH TO POST-MED DATE INCLUDING PITS, BUILDINGS & INDUSTRIAL FEATURES.

### Sources

Number	Reference
SLO36077	Article in monograph: RICHARDSON B (ED). EXCAVATION ROUND-UP 1981, LONDON ARCH VOL 4 NO 6, P 165,
SLO36078	Article in monograph: RICHARDSON B (ED). EXCAVATION ROUND-UP 1982, LONDON ARCH VOL 4 NO 11, P 290,
SLO36079	Article in monograph: RICHARDSON B (ED). EXCAVATION ROUND-UP 1983, LONDON ARCH VOL 4 NO 14, P 389,
SLO36080	Article in monograph: RICHARDSON B (ED). EXCAVATION ROUND-UP 1984, LONDON ARCH VOL 5 NO 3, P 66,
SLO36081	Article in monograph: RICHARDSON B (ED). EXCAVATION ROUND-UP 1986, LONDON ARCH VOL 5 NO 10, P 276,
SLO36082	Unpublished document: Southwark and Lambeth Archaeological Excavation Committee. SITES & FINDS RECORD, 167,
SLO36083	Excavation archive: Southwark and Lambeth Archaeological Excavation Committee. 15-23 SOUTHWARK ST, 15SKS,
SLO36084	Article in monograph: RICHARDSON B (ED). EXCAVATION ROUND-UP 1980, LONDON ARCH VOL 4 NO 2, P 49,
SLO36085	Article in monograph: BEARD D & COWAN C. EXCAVATIONS AT 15-23 SOUTHWARK ST, LONDON ARCH VOL 5, PP 375-81,
SLO49979	Article in monograph: YOUNGS SM & CLARK J. MEDIEVAL BRITAIN IN 1980: POST CONQUEST: TOWNS, MED ARCH 25, PP 210-1,
SLO49983	Article in monograph: BIRD DG ET AL. ARCHAEOLOGY IN SURREY 1979-1980: SOUTHWARK, SURREY AC 73, PP 153-4,
SLO49986	Article in monograph: BIRD ET AL. ARCHAEOLOGY IN SURREY 1981: SOUTHWARK, SURREY AC 74, PP 193-4,
SLO50195	Article in monograph: YOUNGS SM ET AL. MEDIEVAL BRITAIN AND IRELAND IN 1986: GREATER LOND, MED ARCH 31, PP 126-34,
SLO50210	Article in monograph: BIRD DG ET AL. ARCHAEOLOGY IN SURREY 1984: SOUTH WEST LONDON BORO, SURREY AC, PP 223-6,
SLO79364	Excavation archive: Southwark and Lambeth Archaeological Excavation Committee. 1988. Calvert Building, 15-23 Southwark Street, Southwark, 5, 15SKS80, [Excavation archive of two phases of excavation; 1980-84 and 1986. Hard copies only.]

### Location

#### Administrative Area

- [Borough] SOUTHWARK

#### Address

- 15-23 SOUTHWARK ST

### Monument/Component Types

- UNASSIGNED (Medieval - 1066 AD to 1539 AD)
- UNASSIGNED (Early Medieval/Dark Age - 410 AD to 1065 AD)
- UNASSIGNED (Early Medieval/Dark Age - 410 AD to 1065 AD)

### Find Types

#### Designations

Type/Grade	Reference/Title	Description
------------	-----------------	-------------

#### Other Statuses and References

Type/Grade	Reference/Title
Sites & Monuments Record	090825/00/00

### Associated Activities/Events

Event ID	Name/Ref	Brief Description (click Event ID for details)
<a href="#">ELO7863</a>	Southwark Street (15-23), Calverts Buildings, Southwark (Excavation)	Excavation in 1980-4, and later in 1986, revealed features indicative of activity from at least the Beaker period. Use of the area ...
<a href="#">ELO7865</a>	Southwark Street (15-23), Calverts Buildings, Southwark	Follow on excavation in 1986 from work carried out between 1980-84, revealed features indicative of activity from at least the Bea ...

(Excavation)

[Return to Top of page](#)

*End of record*

[Export generated by HBSMR from exeGesIS SDM](#)

---

**Start of record**

<b>MonUID</b>	MLO20179
<b>Monument Type</b>	Archaeology
<b>Preferred Ref.</b>	090827/00/00
<b>Name</b>	15-23 SOUTHWARK ST
<b>Map Sheet</b>	TQ38SW
<b>Grid References</b>	Centre Point: Centroid TQ 3252 8011 (MBR: 10m by 10m)
<b>Summary Description</b>	EXC BY SLAEC (Department of Greater London Archaeology) 1980-84 & 86 FOUND MANY STAKEHOLES AND SMALL LINEAR & SEMI-CIRCULAR GULLIES, PROBABLY FOR TIMBER STRUCTURES. SOME PRODUCED IRON AGE POTSHERDS & ALL WERE OVERLAIN BY THE ROMAN LEVELS ON THE SITE (SEE090824). AN AE COIN DATED TO C 25 BC - AD 25. LATE IRON AGE - EARLY ROMAN DATE THOUGHT MORE LIKELY 1991 (C COWAN)

**Sources**

<b>Number</b>	<b>Reference</b>
SLO36221	Unpublished document: MERRIMAN N. PREHISTORIC FINDS FROM CENTRAL LONDON,
SLO36223	Article in monograph: RICHARDSON B (ED). EXCAVATION ROUND-UP 1986, LONDON ARCH VOL 5 NO 10, P 276,
SLO36225	Verbal communication: MERRIMAN N. DATE OF AE COIN,
SLO36226	Verbal communication: COWAN C. LATE IRON AGE-EARLY ROMAN DATE TO P GREENWOOD,
SLO49982	Article in monograph: BIRD DG ET AL. ARCHAEOLOGY IN SURREY 1979-1980: SOUTHWARK, SURREY AC 73, PP 153-4,
SLO79364	Excavation archive: Southwark and Lambeth Archaeological Excavation Committee. 1988. Calvert Building, 15-23 Southwark Street, Southwark, 5, 15SKS80, [Excavation archive of two phases of excavation; 1980-84 and 1986. Hard copies only.]

**Location****Administrative Area**

- [Borough] SOUTHWARK

**Address**

- 15-23 SOUTHWARK ST

**Monument/Component Types**

- GULLY (Late Iron Age to Roman - 100 BC to 100 AD)
- POST HOLE (Late Iron Age to Roman - 100 BC to 100 AD)
- GULLY (Iron Age - 700 BC to 42 AD)
- POST HOLE (Iron Age - 700 BC to 42 AD)

**Find Types****Designations**

<b>Type/Grade</b>	<b>Reference/Title</b>	<b>Description</b>
-------------------	------------------------	--------------------

**Other Statuses and References**

<b>Type/Grade</b>	<b>Reference/Title</b>
Sites & Monuments Record	090827/00/00

**Associated Activities/Events**

<b>Event ID</b>	<b>Name/Ref</b>	<b>Brief Description (click Event ID for details)</b>
<a href="#">ELO7863</a>	Southwark Street (15-23), Calverts Buildings, Southwark (Excavation)	Excavation in 1980-4, and later in 1986, revealed features indicative of activity from at least the Beaker period. Use of the area ...
<a href="#">ELO7865</a>	Southwark Street (15-23), Calverts Buildings, Southwark (Excavation)	Follow on excavation in 1986 from work carried out between 1980-84, revealed features indicative of activity from at least the Bea ...

[Return to Top of page](#)**End of record**

Export generated by HBSMR from exeGesIS SDM

**Start of record**

<b>MonUID</b>	MLO20193
<b>Monument Type</b>	Archaeology
<b>Preferred Ref.</b>	090824/00/00
<b>Name</b>	15-23 SOUTHWARK ST
<b>Map Sheet</b>	TQ38SW
<b>Grid References</b>	Centre Point: Centroid TQ 3252 8011 (MBR: 10m by 10m)

**Summary****Description**

EXCAVATION BY SLAEC (Department of Greater London Archaeology) 1980-86 FOUND A COMPLEX SEQUENCE OF ROMAN OCCUPATION. EARLY CLAY & TIMBER BUILDINGS WERE SUCCEEDED BY 2 PHASES OF STONE BUILDINGS, SOME WITH HYPOCAUSTS & MOSAIC FLOORS. A TOTAL OF EIGHT BUILDINGS WERE IDENTIFIED. ONE DATED FROM AD74 & MAY HAVE BEEN PART OF A LARGER COMPLEX. TOWARDS THE END OF THE OCCUPATION, PART OF THE SITE WAS USED AS AN INHUMATION CEMETERY, INCLUDING SOME 'PLASTER' BURIALS. THE ROMAN LEVELS WERE SEALED BY 'DARK EARTH'.

**Sources**

<b>Number</b>	<b>Reference</b>
SLO36255	Article in monograph: DEAN M & HAMMERSON M. THREE INHUMATION BURIALS FROM SOUTHWARK, LONDON ARCH VOL 4 NO 1, P 19 NOS 48 & 49,
SLO36256	Article in monograph: RICHARDSON B (ED). EXCAVATION ROUND-UP 1980, LONDON ARCH VOL 4 NO 2, P 49,
SLO36257	Article in monograph: RICHARDSON B (ED). EXCAVATION ROUND-UP 1981, LONDON ARCH VOL 4 NO 6, P 165,
SLO36258	Article in monograph: RICHARDSON B (ED). EXCAVATION ROUND-UP 1982, LONDON ARCH VOL 4 NO 11, P 290,
SLO36259	Article in monograph: RICHARDSON B (ED). EXCAVATION ROUND-UP 1983, LONDON ARCH VOL 4 NO 14, P 389,
SLO36260	Article in monograph: RICHARDSON B (ED). EXCAVATION ROUND-UP 1984 PT 2, LONDON ARCH VOL 5 NO 3, P 66,
SLO36261	Article in monograph: RICHARDSON B (ED). EXCAVATION ROUND-UP 1986, LONDON ARCH VOL 5 NO 10, P 276,
SLO36262	Unpublished document: Southwark and Lambeth Archaeological Excavation Committee. SITES & FINDS RECORD, 167,
SLO36263	Excavation archive: Southwark and Lambeth Archaeological Excavation Committee. 15-23 SOUTHWARK ST, 15SKS,
SLO36264	Article in monograph: EXCAVATION AT 15-23 SOUTHWARK ST. LONDON ARCH VOL 5, PP 375-81,
SLO49909	Article in monograph: YULE B. A THIRD CENTURY WELL GROUP AND THE LATER ROMAN SE, LONDON ARCH 4 N 9, PP 243-249,
SLO49976	Article in monograph: MOSAIC: SOUTHWARK SITE CONTINUES, LONDON ARCH 4 NO 8, P 224,
SLO49977	Article in monograph: SHELDON H & TYERS I. RECENT DENDROCHRONOLOGICAL WORK IN SOUTHWARK AND I, LONDON ARCH 4 NO 13, PP 355-61,
SLO49981	Article in monograph: YOUNGS SM & CLARK J. MEDIEVAL BRITAIN IN 1980: POST CONQUEST: TOWNS, MED ARCH 25, PP 210-1,
SLO49985	Article in monograph: BIRD DG ET AL. ARCHAEOLOGY IN SURREY 1979-1980: SOUTHWARK, SURREY AC 73, PP 153-4,
SLO49988	Article in monograph: BIRD DG ET AL. ARCHAEOLOGY IN SURREY 1981: SOUTHWARK, SURREY AC, PP 193-4,
SLO50196	Article in monograph: FRERE SS ET AL. ROMAN BRITAIN IN 1984: SITES: GREATER LONDON: SOUT, BRIT 16, PP 296-8,
SLO50198	Article in monograph: FRERE SS ET AL. ROMAN BRITAIN IN 1982: SITES EXPLORED: GREATER LON, BRIT 14, PP 311-4,
SLO50200	Article in monograph: GREW FD ET AL. ROMAN BRITAIN IN 1980, BRIT 12, PP 350-89,
SLO50201	Article in monograph: BIRD DG ET AL. ARCHAEOLOGY IN SURREY 75, SURREY AC 75, PP 2-274,
SLO50202	Article in monograph: BIRD DG ET AL. ARCHAEOLOGY IN SURREY 1983, SURREY AC 75, PP 127-30,
SLO50206	Article in monograph: BIRD DG ET AL. ARCHAEOLOGY IN SURREY 1984: SOUTH WEST LONDON BORO, SURREY AC 77, PP 223-6,
SLO50214	Article in monograph: FRERE SS ET AL. ROMAN BRITAIN IN 1983: SITES EXPLORED, BRIT 15, PP 308-10,
SLO79364	Excavation archive: Southwark and Lambeth Archaeological Excavation Committee. 1988. Calvert Building, 15-23 Southwark Street, Southwark, 5, 15SKS80, [Excavation archive of two phases of excavation; 1980-84 and 1986. Hard copies only.]

**Location****Administrative Area**

- [Borough] SOUTHWARK

**Address**

- 15-23 SOUTHWARK ST

**Monument/Component Types**

- OCCUPATION SITE (Roman - 43 AD to 409 AD)

**Find Types****Designations**

<b>Type/Grade</b>	<b>Reference/Title</b>	<b>Description</b>
-------------------	------------------------	--------------------

**Other Statuses and References**

<b>Type/Grade</b>	<b>Reference/Title</b>
Sites & Monuments	090824/00/00



Record

**Associated Activities/Events**

<b>Event ID</b>	<b>Name/Ref</b>	<b>Brief Description (click Event ID for details)</b>
<a href="#">ELO7863</a>	Southwark Street (15-23), Calverts Buildings, Southwark (Excavation)	Excavation in 1980-4, and later in 1986, revealed features indicative of activity from at least the Beaker period. Use of the area
<a href="#">ELO7865</a>	Southwark Street (15-23), Calverts Buildings, Southwark (Excavation)	Follow on excavation in 1986 from work carried out between 1980-84, revealed features indicative of activity from at least the Beaker period.

[Return to Top of page](#)

*End of record*

[Export generated by HBSMR from exeGesIS SDM](#)

---

**Start of record**

**MonUID** MLO38699  
**Monument Type** Archaeology  
**Preferred Ref.** 090825/05/00  
**Name** 15-23 SOUTHWARK ST  
**Map Sheet** TQ38SW  
**Grid References** Centre Point: Centroid TQ 3252 8011 (MBR: 10m by 10m)  
**Summary**  
**Description** EXC BY SLAEC (Department of Greater London Archaeology) 1980-86 FOUND A LARGE CELLAR OF AN EARLY C16TH BUILDING WITH A FLOOR OF FLINTS & CHALK BLOCKS.

**Sources**

<b>Number</b>	<b>Reference</b>
SLO79364	Excavation archive: Southwark and Lambeth Archaeological Excavation Committee. 1988. Calvert Building, 15-23 Southwark Street, Southwark, 5, 15SKS80, [Excavation archive of two phases of excavation; 1980-84 and 1986. Hard copies only.]

**Location**

**Administrative Area**  
 - [Borough] SOUTHWARK  
**Address**  
 - 15-23 SOUTHWARK ST

**Monument/Component Types**

- CELLAR (Medieval - 1066 AD to 1539 AD)

**Find Types****Designations**

<b>Type/Grade</b>	<b>Reference/Title</b>	<b>Description</b>
-------------------	------------------------	--------------------

**Other Statuses and References**

<b>Type/Grade</b>	<b>Reference/Title</b>
Sites & Monuments Record	090825/05/00

**Associated Activities/Events**

<b>Event ID</b>	<b>Name/Ref</b>	<b>Brief Description (click Event ID for details)</b>
<a href="#">Not Applicable</a>	No Associated Event	

**Return to [Top of page](#)**

**End of record**

[Export generated by HBSMR from exeGesIS SDM](#)

---

**Start of record**

**MonUID** MLO38706  
**Monument Type** Archaeology  
**Preferred Ref.** 090825/03/00  
**Name** 15-23 SOUTHWARK ST  
**Map Sheet** TQ38SW  
**Grid References** Centre Point: Centroid TQ 3252 8011 (MBR: 10m by 10m)  
**Summary**  
**Description** EXC BY SLAEC (Department of Greater London Archaeology) 1980-86 FOUND A CLALK & RAGSTONE BUILDING WITH A CHALKLINED CESSPIT & TWO TILE HEARTHS.

**Sources**

<b>Number</b>	<b>Reference</b>
SLO79364	Excavation archive: Southwark and Lambeth Archaeological Excavation Committee. 1988. Calvert Building, 15-23 Southwark Street, Southwark, 5, 15SKS80, [Excavation archive of two phases of excavation; 1980-84 and 1986. Hard copies only.]

**Location**

**Administrative Area**  
 - [Borough] SOUTHWARK  
**Address**  
 - 15-23 SOUTHWARK ST

**Monument/Component Types**

- BUILDING (Medieval - 1066 AD to 1539 AD)

**Find Types****Designations**

<b>Type/Grade</b>	<b>Reference/Title</b>	<b>Description</b>
-------------------	------------------------	--------------------

**Other Statuses and References**

<b>Type/Grade</b>	<b>Reference/Title</b>
Sites & Monuments Record	090825/03/00

**Associated Activities/Events**

<b>Event ID</b>	<b>Name/Ref</b>	<b>Brief Description (click Event ID for details)</b>
<a href="#">Not Applicable</a>	No Associated Event	

**Return to [Top of page](#)**

**End of record**

[Export generated by HBSMR from exeGesIS SDM](#)

---

**Start of record**

**MonUID** MLO36326  
**Monument Type** Archaeology  
**Preferred Ref.** 090825/04/00  
**Name** 15-23 SOUTHWARK ST  
**Map Sheet** TQ38SW  
**Grid References** Centre Point: Centroid TQ 3252 8011 (MBR: 10m by 10m)  
**Summary**  
**Description** RECTANGULAR CELLAR BACKFILLED C 1390

**Sources**

<b>Number</b>	<b>Reference</b>
SLO79364	Excavation archive: Southwark and Lambeth Archaeological Excavation Committee. 1988. Calvert Building, 15-23 Southwark Street, Southwark, 5, 15SKS80, [Excavation archive of two phases of excavation; 1980-84 and 1986. Hard copies only.]

**Location**

**Administrative Area**  
 - [Borough] SOUTHWARK  
**Address**  
 - 15-23 SOUTHWARK ST

**Monument/Component Types**

- CELLAR (Medieval - 1066 AD to 1539 AD)

**Find Types****Designations**

<b>Type/Grade</b>	<b>Reference/Title</b>	<b>Description</b>

**Other Statuses and References**

<b>Type/Grade</b>	<b>Reference/Title</b>
Sites & Monuments Record	090825/04/00

**Associated Activities/Events**

<b>Event ID</b>	<b>Name/Ref</b>	<b>Brief Description (click Event ID for details)</b>
<a href="#">Not Applicable</a>	No Associated Event	

**Return to [Top of page](#)**

**End of record**

[Export generated by HBSMR from exeGesIS SDM](#)

---

**Start of record**

**MonUID** MLO36337  
**Monument Type** Archaeology  
**Preferred Ref.** 090824/03/00  
**Name** 15-23 SOUTHWARK ST  
**Map Sheet** TQ38SW  
**Grid References** Centre Point: Centroid TQ 3252 8011 (MBR: 10m by 10m)  
**Summary**  
**Description** EXC BY SLAEC (Department of Greater London Archaeology) 1980-84 & 1986 FOUND AT LEAST TWO EARLY ROMAN CLAY & TIMBER BUILDINGS. IN AREA 1 TWO PHASES WERE FOUND, THE SECOND A RECTANGLE ATLEAST C. 10 X 6 M POSSIBLY BUILT BEFORE AD 74. (BUILDING 1)SEVERAL SLOTS, PITS, STAKEHOLES & A HEARTH WERE FOUND IN AREA 2, MANY OF THESLOTS CONTAINING CHARRED TIMBER. BUILDING 2 WAS IDENTIFIED AS AT LEAST 6 X3 M - LINEAR SLOTS WITH LARGE POSTHOLES, POSSIBLY WITH AN INTERNAL WALL.

**Sources**

<b>Number</b>	<b>Reference</b>
SLO79364	Excavation archive: Southwark and Lambeth Archaeological Excavation Committee. 1988. Calvert Building, 15-23 Southwark Street, Southwark, 5, 15SKS80, [Excavation archive of two phases of excavation; 1980-84 and 1986. Hard copies only.]

**Location**

**Administrative Area**  
 - [Borough] SOUTHWARK  
**Address**  
 - 15-23 SOUTHWARK ST

**Monument/Component Types**

- BUILDING (Roman - 43 AD to 409 AD)

**Find Types****Designations**

<b>Type/Grade</b>	<b>Reference/Title</b>	<b>Description</b>
-------------------	------------------------	--------------------

**Other Statuses and References**

<b>Type/Grade</b>	<b>Reference/Title</b>
Sites & Monuments Record	090824/03/00

**Associated Activities/Events**

<b>Event ID</b>	<b>Name/Ref</b>	<b>Brief Description (click Event ID for details)</b>
<a href="#">ELO7863</a>	Southwark Street (15-23), Calverts Buildings, Southwark (Excavation)	Excavation in 1980-4, and later in 1986, revealed features indicative of activity from at least the Beaker period. Use of the area ...
<a href="#">ELO7865</a>	Southwark Street (15-23), Calverts Buildings, Southwark (Excavation)	Follow on excavation in 1986 from work carried out between 1980-84, revealed features indicative of activity from at least the Bea ...

[Return to Top of page](#)

**End of record**

[Export generated by HBSMR from exeGesIS SDM](#)

---

**Start of record**

<b>MonUID</b>	MLO36338
<b>Monument Type</b>	Archaeology
<b>Preferred Ref.</b>	090824/09/00
<b>Name</b>	15-23 SOUTHWARK ST
<b>Map Sheet</b>	TQ38SW
<b>Grid References</b>	Centre Point: Centroid TQ 3252 8011 (MBR: 10m by 10m)
<b>Summary Description</b>	EXC BY SLAEC (Department of Greater London Archaeology) 1980-84 & 1986 FOUND 14 LATE ROMAN INHUMATIONS.THE BURIALS IN AREA 1 WERE ORIENTATED EAST-WEST & THOSE IN AREA 1 WERE NORTH-SOUTH. BOTH AREAS INCLUDED 'PLASTER' BURIALS. THREE CONTAINED GRAVE GOODS,ONE WAS OF A 12 YEAR OLD FEMALE IN A WOOD COFFIN ON CHLK WITH JEWELLERY & AC4TH COOKING POT.

**Sources**

<b>Number</b>	<b>Reference</b>
SLO79364	Excavation archive: Southwark and Lambeth Archaeological Excavation Committee. 1988. Calvert Building, 15-23 Southwark Street, Southwark, 5, 15SKS80, [Excavation archive of two phases of excavation; 1980-84 and 1986. Hard copies only.]

**Location**

**Administrative Area**  
- [Borough] SOUTHWARK

**Address**  
- 15-23 SOUTHWARK ST

**Monument/Component Types**

- CEMETERY (Roman - 43 AD to 409 AD)

**Find Types****Designations**

<b>Type/Grade</b>	<b>Reference/Title</b>	<b>Description</b>
-------------------	------------------------	--------------------

**Other Statuses and References**

<b>Type/Grade</b>	<b>Reference/Title</b>
Sites & Monuments Record	090824/09/00
Monument Protection Program	Y

**Associated Activities/Events**

<b>Event ID</b>	<b>Name/Ref</b>	<b>Brief Description (click Event ID for details)</b>
<a href="#">ELO7863</a>	Southwark Street (15-23),Calverts Buildings, Southwark (Excavation)	Excavation in 1980-4, and later in 1986, revealed features indicative of activity from at least the Beaker period. Use of the area ...
<a href="#">ELO7865</a>	Southwark Street (15-23),Calverts Buildings, Southwark (Excavation)	Follow on excavation in 1986 from work carried out between 1980-84, revealed features indicative of activity from at least the Bea ...

**Return to [Top of page](#)**

**End of record**

[Export generated by HBSMR from exeGesIS SDM](#)

---

**Start of record**

<b>MonUID</b>	MLO36339
<b>Monument Type</b>	Archaeology
<b>Preferred Ref.</b>	090824/05/00
<b>Name</b>	15-23 SOUTHWARK ST
<b>Map Sheet</b>	TQ38SW
<b>Grid References</b>	Centre Point: Centroid TQ 3252 8011 (MBR: 10m by 10m)
<b>Summary Description</b>	EXC BY SLAEC (Department of Greater London Archaeology) 1980-84 & 1986 FOUND BUILDING 5, ON THE SAME PLAN AS BUILDING 3. SOME WALLS REMAINED AS BEAM SLOTS & OTHERS SURVIVED AS CLAY & SOME WITH PLASTER STILL REMAINING. A FLOOR OF WHITE MORTAR, CHALK & BROKEN TILES. FULL EXTENT UNKNOWN BUT AT LEAST 15 X 14 M. A DEEP WELL & DRAIN & A HYPOCAUST ON CIRCULAR PILAE WERE ADDED LATER.

**Sources**

<b>Number</b>	<b>Reference</b>
SLO79364	Excavation archive: Southwark and Lambeth Archaeological Excavation Committee. 1988. Calvert Building, 15-23 Southwark Street, Southwark, 5, 15SKS80, [Excavation archive of two phases of excavation; 1980-84 and 1986. Hard copies only.]

**Location**

**Administrative Area**  
- [Borough] SOUTHWARK

**Address**  
- 15-23 SOUTHWARK ST

**Monument/Component Types**

- BUILDING (Roman - 43 AD to 409 AD)

**Find Types****Designations**

<b>Type/Grade</b>	<b>Reference/Title</b>	<b>Description</b>
-------------------	------------------------	--------------------

**Other Statuses and References**

<b>Type/Grade</b>	<b>Reference/Title</b>
Sites & Monuments Record	090824/05/00

**Associated Activities/Events**

<b>Event ID</b>	<b>Name/Ref</b>	<b>Brief Description (click Event ID for details)</b>
<a href="#">ELO7863</a>	Southwark Street (15-23), Calverts Buildings, Southwark (Excavation)	Excavation in 1980-4, and later in 1986, revealed features indicative of activity from at least the Beaker period. Use of the area
<a href="#">ELO7865</a>	Southwark Street (15-23), Calverts Buildings, Southwark (Excavation)	Follow on excavation in 1986 from work carried out between 1980-84, revealed features indicative of activity from at least the Beaker period.

**Return to [Top of page](#)**

**End of record**

[Export generated by HBSMR from exeGesIS SDM](#)

---

**Start of record**

**MonUID** MLO36340  
**Monument Type** Archaeology  
**Preferred Ref.** 090824/10/00  
**Name** 15-23 SOUTHWARK ST  
**Map Sheet** TQ38SW  
**Grid References** Centre Point: Centroid TQ 3252 8011 (MBR: 10m by 10m)  
**Summary**  
**Description**

**Sources**

Number	Reference
SLO79364	Excavation archive: Southwark and Lambeth Archaeological Excavation Committee. 1988. Calvert Building, 15-23 Southwark Street, Southwark, 5, 15SKS80, [Excavation archive of two phases of excavation; 1980-84 and 1986. Hard copies only.]

**Location**

**Administrative Area**  
 - [Borough] SOUTHWARK  
**Address**  
 - 15-23 SOUTHWARK ST

**Monument/Component Types**

- DARK EARTH (Early Medieval/Dark Age - 410 AD to 1065 AD)
- DARK EARTH (Roman - 43 AD to 409 AD)

**Find Types****Designations**

Type/Grade	Reference/Title	Description
------------	-----------------	-------------

**Other Statuses and References**

Type/Grade	Reference/Title
Sites & Monuments Record	090824/10/00

**Associated Activities/Events**

Event ID	Name/Ref	Brief Description (click Event ID for details)
<a href="#">ELO7863</a>	Southwark Street (15-23), Calverts Buildings, Southwark (Excavation)	Excavation in 1980-4, and later in 1986, revealed features indicative of activity from at least the Beaker period. Use of the area
<a href="#">ELO7865</a>	Southwark Street (15-23), Calverts Buildings, Southwark (Excavation)	Follow on excavation in 1986 from work carried out between 1980-84, revealed features indicative of activity from at least the Beaker period.

**Return to [Top of page](#)**

**End of record**

Export generated by HBSMR from exeGesIS SDM

---



**Start of record**

<b>MonUID</b>	MLO36341
<b>Monument Type</b>	Archaeology
<b>Preferred Ref.</b>	090825/02/00
<b>Name</b>	15-23 SOUTHWARK ST
<b>Map Sheet</b>	TQ38SW
<b>Grid References</b>	Centre Point: Centroid TQ 3252 8011 (MBR: 10m by 10m)
<b>Summary</b>	
<b>Description</b>	ECX BY SLAEC 1980-86 FOUND A LARGE CLAY LINED PIT, POSSIBLY INDICATING SOME INDUSTRIAL PROCESS EG FULLING.

**Sources**

<b>Number</b>	<b>Reference</b>
SLO79364	Excavation archive: Southwark and Lambeth Archaeological Excavation Committee. 1988. Calvert Building, 15-23 Southwark Street, Southwark, 5, 15SKS80, [Excavation archive of two phases of excavation; 1980-84 and 1986. Hard copies only.]

**Location**

**Administrative Area**  
- [Borough] SOUTHWARK

**Address**  
- 15-23 SOUTHWARK ST

**Monument/Component Types**

- PIT (Medieval - 1066 AD to 1539 AD)

**Find Types****Designations**

<b>Type/Grade</b>	<b>Reference/Title</b>	<b>Description</b>

**Other Statuses and References**

<b>Type/Grade</b>	<b>Reference/Title</b>
Sites & Monuments Record	090825/02/00

**Associated Activities/Events**

<b>Event ID</b>	<b>Name/Ref</b>	<b>Brief Description (click Event ID for details)</b>
<a href="#">Not Applicable</a>	No Associated Event	

**Return to [Top of page](#)**

**End of record**

[Export generated by HBSMR from exeGesIS SDM](#)

---

**Start of record**

**MonUID** MLO36342  
**Monument Type** Archaeology  
**Preferred Ref.** 090826/01/00  
**Name** 15-23 SOUTHWARK ST  
**Map Sheet** TQ38SW  
**Grid References** Centre Point: Centroid TQ 3252 8011 (MBR: 10m by 10m)  
**Summary**  
**Description** BRICK BUILDINGS FRONTING ONTO BOROUGH HIGH ST

**Sources**

<b>Number</b>	<b>Reference</b>
SLO79364	Excavation archive: Southwark and Lambeth Archaeological Excavation Committee. 1988. Calvert Building, 15-23 Southwark Street, Southwark, 5, 15SKS80, [Excavation archive of two phases of excavation; 1980-84 and 1986. Hard copies only.]

**Location**

**Administrative Area**  
 - [Borough] SOUTHWARK  
**Address**  
 - 15-23 SOUTHWARK ST

**Monument/Component Types**

- BUILDING (15th Century to 16th Century - 1485 AD to 1600 AD)
- BUILDING (Post Medieval - 1540 AD to 1900 AD)

**Find Types****Designations**

<b>Type/Grade</b>	<b>Reference/Title</b>	<b>Description</b>
-------------------	------------------------	--------------------

**Other Statuses and References**

<b>Type/Grade</b>	<b>Reference/Title</b>
Sites & Monuments Record	090826/01/00

**Associated Activities/Events**

<b>Event ID</b>	<b>Name/Ref</b>	<b>Brief Description (click Event ID for details)</b>
<a href="#">ELO7863</a>	Southwark Street (15-23), Calverts Buildings, Southwark (Excavation)	Excavation in 1980-4, and later in 1986, revealed features indicative of activity from at least the Beaker period. Use of the area
<a href="#">ELO7865</a>	Southwark Street (15-23), Calverts Buildings, Southwark (Excavation)	Follow on excavation in 1986 from work carried out between 1980-84, revealed features indicative of activity from at least the Beaker period.

**Return to [Top of page](#)**

**End of record**

Export generated by HBSMR from exeGesIS SDM

---

**Start of record**

<b>MonUID</b>	MLO36343
<b>Monument Type</b>	Archaeology
<b>Preferred Ref.</b>	090826/02/00
<b>Name</b>	15-23 SOUTHWARK ST
<b>Map Sheet</b>	TQ38SW
<b>Grid References</b>	Centre Point: Centroid TQ 3252 8011 (MBR: 10m by 10m)
<b>Summary Description</b>	COBBLED ALLEYS ASSOCIATED WITH BUILDINGS

**Sources**

<b>Number</b>	<b>Reference</b>
SLO79364	Excavation archive: Southwark and Lambeth Archaeological Excavation Committee. 1988. Calvert Building, 15-23 Southwark Street, Southwark, 5, 15SKS80, [Excavation archive of two phases of excavation; 1980-84 and 1986. Hard copies only.]

**Location**

**Administrative Area**  
- [Borough] SOUTHWARK

**Address**  
- 15-23 SOUTHWARK ST

**Monument/Component Types**

- ALLEY (15th Century to 16th Century - 1485 AD to 1600 AD)
- ALLEY (Post Medieval - 1540 AD to 1900 AD)

**Find Types****Designations**

<b>Type/Grade</b>	<b>Reference/Title</b>	<b>Description</b>
-------------------	------------------------	--------------------

**Other Statuses and References**

<b>Type/Grade</b>	<b>Reference/Title</b>
Sites & Monuments Record	090826/02/00

**Associated Activities/Events**

<b>Event ID</b>	<b>Name/Ref</b>	<b>Brief Description (click Event ID for details)</b>
<a href="#">ELO7863</a>	Southwark Street (15-23), Calverts Buildings, Southwark (Excavation)	Excavation in 1980-4, and later in 1986, revealed features indicative of activity from at least the Beaker period. Use of the area
<a href="#">ELO7865</a>	Southwark Street (15-23), Calverts Buildings, Southwark (Excavation)	Follow on excavation in 1986 from work carried out between 1980-84, revealed features indicative of activity from at least the Beaker period.

**Return to [Top of page](#)**

**End of record**

Export generated by HBSMR from exeGesIS SDM

---

**Start of record**

**MonUID** MLO36344  
**Monument Type** Archaeology  
**Preferred Ref.** 090826/03/00  
**Name** 15-23 SOUTHWARK ST  
**Map Sheet** TQ38SW  
**Grid References** Centre Point: Centroid TQ 3252 8011 (MBR: 10m by 10m)  
**Summary**  
**Description** EXC BY SLAEC (Department of Greater London Archaeology) 1980-86 FOUND AN C18TH CLAY PIPE KILN. ONLY THE STOKEHOLE & FLOOR SURVIVED, CUT INTO THE REMAINS OF AN EARLIER C18TH KILN. LARGE QUANTITIES OS WASTE PIPES & PIECES OF CLAY MUFFLE WERE ALSO RECOVERED.

**Sources**

<b>Number</b>	<b>Reference</b>
SLO79364	Excavation archive: Southwark and Lambeth Archaeological Excavation Committee. 1988. Calvert Building, 15-23 Southwark Street, Southwark, 5, 15SKS80, [Excavation archive of two phases of excavation; 1980-84 and 1986. Hard copies only.]

**Location**

**Administrative Area**  
 - [Borough] SOUTHWARK  
**Address**  
 - 15-23 SOUTHWARK ST

**Monument/Component Types**

- CLAY PIPE KILN (Post Medieval - 1540 AD to 1900 AD)

**Find Types****Designations**

<b>Type/Grade</b>	<b>Reference/Title</b>	<b>Description</b>
-------------------	------------------------	--------------------

**Other Statuses and References**

<b>Type/Grade</b>	<b>Reference/Title</b>
Sites & Monuments Record	090826/03/00

**Associated Activities/Events**

<b>Event ID</b>	<b>Name/Ref</b>	<b>Brief Description (click Event ID for details)</b>
<a href="#">ELO7863</a>	Southwark Street (15-23), Calverts Buildings, Southwark (Excavation)	Excavation in 1980-4, and later in 1986, revealed features indicative of activity from at least the Beaker period. Use of the area ...
<a href="#">ELO7865</a>	Southwark Street (15-23), Calverts Buildings, Southwark (Excavation)	Follow on excavation in 1986 from work carried out between 1980-84, revealed features indicative of activity from at least the Bea ...

**Return to [Top of page](#)**

**End of record**

[Export generated by HBSMR from exeGesIS SDM](#)

---

**Start of record**

<b>MonUID</b>	MLO38623
<b>Monument Type</b>	Archaeology
<b>Preferred Ref.</b>	090824/06/00
<b>Name</b>	15-23 SOUTHWARK ST
<b>Map Sheet</b>	TQ38SW
<b>Grid References</b>	Centre Point: Centroid TQ 3252 8011 (MBR: 10m by 10m)
<b>Summary Description</b>	EXC BY SLAEC (Department of Greater London Archaeology) 1980-86 FOUND A LARGE RECTANGULAR BUILDING (NO 6) ATLEAST 18 X 19 M WITH TWO SMALL WINGS TO THE EAST. RUBBLE FROM ROBBED WALLTRENCHES SUGGEST IT WAS BUILT OF MORTARED RAGSTONE. IT HAD THREE HYPOCAUSTS.DATING WAS DIFFICULT BUT IT PREDATED THE C 4TH INHUMATIONS FOUND ON THESITE.

**Sources**

<b>Number</b>	<b>Reference</b>
SLO79364	Excavation archive: Southwark and Lambeth Archaeological Excavation Committee. 1988. Calvert Building, 15-23 Southwark Street, Southwark, 5, 15SKS80, [Excavation archive of two phases of excavation; 1980-84 and 1986. Hard copies only.]

**Location**

**Administrative Area**  
- [Borough] SOUTHWARK

**Address**  
- 15-23 SOUTHWARK ST

**Monument/Component Types**

- BUILDING (Roman - 43 AD to 409 AD)

**Find Types****Designations**

<b>Type/Grade</b>	<b>Reference/Title</b>	<b>Description</b>
-------------------	------------------------	--------------------

**Other Statuses and References**

<b>Type/Grade</b>	<b>Reference/Title</b>
Sites & Monuments Record	090824/06/00

**Associated Activities/Events**

<b>Event ID</b>	<b>Name/Ref</b>	<b>Brief Description (click Event ID for details)</b>
<a href="#">ELO7863</a>	Southwark Street (15-23),Calverts Buildings, Southwark (Excavation)	Excavation in 1980-4, and later in 1986, revealed features indicative of activity from at least the Beaker period. Use of the area
<a href="#">ELO7865</a>	Southwark Street (15-23),Calverts Buildings, Southwark (Excavation)	Follow on excavation in 1986 from work carried out between 1980-84, revealed features indicative of activity from at least the Bea

**Return to [Top of page](#)**

**End of record**

[Export generated by HBSMR from exeGesIS SDM](#)

---

**Start of record**

<b>MonUID</b>	MLO39208
<b>Monument Type</b>	Archaeology
<b>Preferred Ref.</b>	090824/08/00
<b>Name</b>	15-23 SOUTHWARK ST
<b>Map Sheet</b>	TQ38SW
<b>Grid References</b>	Centre Point: Centroid TQ 3252 8011 (MBR: 10m by 10m)
<b>Summary Description</b>	EXC BY SLAEC (Department of Greater London Archaeology) 1980-86 FOUND ROMAN BUILDING (NO 8) IN AREA 2 WHICH WAS AT LEAST 9 X 9 M WITH FOUNDATIONS OF RAMMED CHALK ON MORTAR THAT HAD BEEN ROBBED BY TRENCHES AT LEAST 1.5M DEEP. HYPOCAUST HAD WALLS OF TILE & RAGSTONE. TWO FURTHER HYPOCAUSTS TO THE SOUTH EAST MAY HAVE BEEN PART OF THIS BUILDING.

**Sources**

<b>Number</b>	<b>Reference</b>
SLO79364	Excavation archive: Southwark and Lambeth Archaeological Excavation Committee. 1988. Calvert Building, 15-23 Southwark Street, Southwark, 5, 15SKS80, [Excavation archive of two phases of excavation; 1980-84 and 1986. Hard copies only.]

**Location**

**Administrative Area**  
- [Borough] SOUTHWARK

**Address**  
- 15-23 SOUTHWARK ST

**Monument/Component Types**

- BUILDING (Roman - 43 AD to 409 AD)

**Find Types****Designations**

<b>Type/Grade</b>	<b>Reference/Title</b>	<b>Description</b>
-------------------	------------------------	--------------------

**Other Statuses and References**

<b>Type/Grade</b>	<b>Reference/Title</b>
Sites & Monuments Record	090824/08/00

**Associated Activities/Events**

<b>Event ID</b>	<b>Name/Ref</b>	<b>Brief Description (click Event ID for details)</b>
<a href="#">ELO7863</a>	Southwark Street (15-23), Calverts Buildings, Southwark (Excavation)	Excavation in 1980-4, and later in 1986, revealed features indicative of activity from at least the Beaker period. Use of the area
<a href="#">ELO7865</a>	Southwark Street (15-23), Calverts Buildings, Southwark (Excavation)	Follow on excavation in 1986 from work carried out between 1980-84, revealed features indicative of activity from at least the Beaker period.

**Return to [Top of page](#)**

**End of record**

[Export generated by HBSMR from exeGesIS SDM](#)

---

**Start of record**

<b>MonUID</b>	MLO49699
<b>Monument Type</b>	Archaeology
<b>Preferred Ref.</b>	090824/01/00
<b>Name</b>	15-23 SOUTHWARK ST
<b>Map Sheet</b>	TQ38SW
<b>Grid References</b>	Centre Point: Centroid TQ 3252 8011 (MBR: 10m by 10m)
<b>Summary Description</b>	EXCAVATION BY SLAEC (Department of Greater London Archaeology) 1980-84 & 1986 FOUND A DEPOSIT OF SAND CONTAINING EARLY ROMAN MATERIAL, POSSIBLY DUMPING INTO AN AREA OF BOGGY GROUND. MANY CATTLEHOOF-PRINTS WERE FOUND IN THE SURFACE OF THE UNDERLYING CLAY.

**Sources**

<b>Number</b>	<b>Reference</b>
SLO79364	Excavation archive: Southwark and Lambeth Archaeological Excavation Committee. 1988. Calvert Building, 15-23 Southwark Street, Southwark, 5, 15SKS80, [Excavation archive of two phases of excavation; 1980-84 and 1986. Hard copies only.]

**Location**

<b>Administrative Area</b>	- [Borough] SOUTHWARK
<b>Address</b>	- 15-23 SOUTHWARK ST

**Monument/Component Types**

- DUMP (Roman - 43 AD to 409 AD)
- LAND USE SITE (Roman - 43 AD to 409 AD)

**Find Types****Designations**

<b>Type/Grade</b>	<b>Reference/Title</b>	<b>Description</b>
-------------------	------------------------	--------------------

**Other Statuses and References**

<b>Type/Grade</b>	<b>Reference/Title</b>
Sites & Monuments Record	090824/01/00

**Associated Activities/Events**

<b>Event ID</b>	<b>Name/Ref</b>	<b>Brief Description (click Event ID for details)</b>
<a href="#">ELO7863</a>	Southwark Street (15-23), Calverts Buildings, Southwark (Excavation)	Excavation in 1980-4, and later in 1986, revealed features indicative of activity from at least the Beaker period. Use of the area ...
<a href="#">ELO7865</a>	Southwark Street (15-23), Calverts Buildings, Southwark (Excavation)	Follow on excavation in 1986 from work carried out between 1980-84, revealed features indicative of activity from at least the Bea ...

**Return to [Top of page](#)**

**End of record**

[Export generated by HBSMR from exeGesIS SDM](#)

---

**Start of record**

**MonUID** MLO49700  
**Monument Type** Archaeology  
**Preferred Ref.** 090824/02/00  
**Name** 15-23 SOUTHWARK ST  
**Map Sheet** TQ38SW  
**Grid References** Centre Point: Centroid TQ 3252 8011 (MBR: 10m by 10m)  
**Summary**  
**Description** EXC BY SLAEC (Department of Greater London Archaeology) 1980-84 & 1980 FOUND A SERIES OF LINEAR FEATURES, CONTAINING MATERIAL OF C. AD60. THERE WAS NO INDICATION OF THEIR FUNCTION, BUT THEY MAY HAVE BEEN SAND QUARRIES OR ROBBED OUT WALL TRENCHES.

**Sources**

<b>Number</b>	<b>Reference</b>
SLO79364	Excavation archive: Southwark and Lambeth Archaeological Excavation Committee. 1988. Calvert Building, 15-23 Southwark Street, Southwark, 5, 15SKS80, [Excavation archive of two phases of excavation; 1980-84 and 1986. Hard copies only.]

**Location**

**Administrative Area**  
 - [Borough] SOUTHWARK  
**Address**  
 - 15-23 SOUTHWARK ST

**Monument/Component Types**

- LINEAR FEATURE (Roman - 43 AD to 409 AD)
- QUARRY (Roman - 43 AD to 409 AD)
- ROBBED TRENCH (Roman - 43 AD to 409 AD)

**Find Types****Designations**

<b>Type/Grade</b>	<b>Reference/Title</b>	<b>Description</b>
-------------------	------------------------	--------------------

**Other Statuses and References**

<b>Type/Grade</b>	<b>Reference/Title</b>
Sites & Monuments Record	090824/02/00

**Associated Activities/Events**

<b>Event ID</b>	<b>Name/Ref</b>	<b>Brief Description (click Event ID for details)</b>
<a href="#">ELO7863</a>	Southwark Street (15-23), Calverts Buildings, Southwark (Excavation)	Excavation in 1980-4, and later in 1986, revealed features indicative of activity from at least the Beaker period. Use of the area ...
<a href="#">ELO7865</a>	Southwark Street (15-23), Calverts Buildings, Southwark (Excavation)	Follow on excavation in 1986 from work carried out between 1980-84, revealed features indicative of activity from at least the Beaker period. Use of the area ...

**Return to [Top of page](#)**

**End of record**

[Export generated by HBSMR from exeGesIS SDM](#)

---



**Start of record**

**MonUID** MLO49701  
**Monument Type** Archaeology  
**Preferred Ref.** 090824/04/00  
**Name** 15-23 SOUTHWARK ST  
**Map Sheet** TQ38SW  
**Grid References** Centre Point: Centroid TQ 3252 8011 (MBR: 10m by 10m)

**Summary****Description**

EXC BY SLAEC(Department of Greater London Archaeology) 1980-84 & 1986 FOUND TWO EARLY ROMAN STONE BUILDINGS(3 & 4), REPLACING EARLIER BUILDINGS 1 & 2 (SEE 09082403), SURVIVING ASFOUNDATIONS & ROBBED OUT WALL TRENCHES. BUILDING 3 WAS AT LEAST 11 X 7 M.BUILDING 4 WAS LARGE WITH A COURTYARD AT LEAST 18M ACROSS. OAK STAKES IN THEFOUNDATIONS HAVE BEEN DATED BY DENDROCHRONOLOGY TO C. AD 74. THREETESSELLATED FLOORS WERE ALSO FOUND. FUNCTION OF BOTH BUILDINGS THOUGHT TO BEPUBLIC OR MILITARY.

**Sources**

<b>Number</b>	<b>Reference</b>
SLO79364	Excavation archive: Southwark and Lambeth Archaeological Excavation Committee. 1988. Calvert Building, 15-23 Southwark Street, Southwark, 5, 15SKS80, [Excavation archive of two phases of excavation; 1980-84 and 1986. Hard copies only.]

**Location****Administrative Area**

- [Borough] SOUTHWARK

**Address**

- 15-23 SOUTHWARK ST

**Monument/Component Types**

- BUILDING (Roman - 43 AD to 409 AD)

**Find Types****Designations**

<b>Type/Grade</b>	<b>Reference/Title</b>	<b>Description</b>
-------------------	------------------------	--------------------

**Other Statuses and References**

<b>Type/Grade</b>	<b>Reference/Title</b>
Sites & Monuments Record	090824/04/00

**Associated Activities/Events**

<b>Event ID</b>	<b>Name/Ref</b>	<b>Brief Description (click Event ID for details)</b>
<a href="#">ELO7863</a>	Southwark Street (15-23),Calverts Buildings, Southwark (Excavation)	Excavation in 1980-4, and later in 1986, revealed features indicative of activity from at least the Beaker period. Use of the area
<a href="#">ELO7865</a>	Southwark Street (15-23),Calverts Buildings, Southwark (Excavation)	Follow on excavation in 1986 from work carried out between 1980-84, revealed features indicative of activity from at least the Beaker period.

**Return to [Top of page](#)**

**End of record**

Export generated by HBSMR from exeGesIS SDM

---

**Start of record**

<b>MonUID</b>	MLO53673
<b>Monument Type</b>	Archaeology
<b>Preferred Ref.</b>	090825/01/00
<b>Name</b>	15-23 SOUTHWARK ST
<b>Map Sheet</b>	TQ38SW
<b>Grid References</b>	Centre Point: Centroid TQ 3252 8011 (MBR: 10m by 10m)
<b>Summary Description</b>	EXC BY SLAEC (Department of Greater London Archaeology) 1980-86 FOUND THREE LARGE PITS & A WELL, ALL BACKFILLED IN THE MID C11TH. THEY WERE ALIGNED NORTH-SOUTH, PARALLEL TO BOROUGH HIGH ST POSSIBLY REFLECTING A PROPERTY BOUNDARY OF TENEMENTS FRONTING ONTO THE MEDIEVAL HIGH ST.

**Sources**

<b>Number</b>	<b>Reference</b>
SLO79364	Excavation archive: Southwark and Lambeth Archaeological Excavation Committee. 1988. Calvert Building, 15-23 Southwark Street, Southwark, 5, 15SKS80, [Excavation archive of two phases of excavation; 1980-84 and 1986. Hard copies only.]

**Location**

**Administrative Area**  
- [Borough] SOUTHWARK

**Address**  
- 15-23 SOUTHWARK ST

**Monument/Component Types**

- PIT (Medieval - 1066 AD to 1539 AD)
- WELL (Medieval - 1066 AD to 1539 AD)
- PIT (Early Medieval/Dark Age - 410 AD to 1065 AD)
- PIT (Early Medieval/Dark Age - 410 AD to 1065 AD)
- WELL (Early Medieval/Dark Age - 410 AD to 1065 AD)
- WELL (Early Medieval/Dark Age - 410 AD to 1065 AD)

**Find Types****Designations**

<b>Type/Grade</b>	<b>Reference/Title</b>	<b>Description</b>
-------------------	------------------------	--------------------

**Other Statuses and References**

<b>Type/Grade</b>	<b>Reference/Title</b>
Sites & Monuments Record	090825/01/00

**Associated Activities/Events**

<b>Event ID</b>	<b>Name/Ref</b>	<b>Brief Description (click Event ID for details)</b>
<a href="#">Not Applicable</a>	No Associated Event	

**Return to [Top of page](#)**

**End of record**

[Export generated by HBSMR from exeGesIS SDM](#)

---

**Start of record**

**MonUID** MLO56338  
**Monument Type** Archaeology  
**Preferred Ref.** 090824/07/001  
**Name** 15-23 SOUTHWARK ST  
**Map Sheet** TQ38SW  
**Grid References** Centre Point: Centroid TQ 3252 8011 (MBR: 10m by 10m)  
**Summary**  
**Description** ELABORATE MOSAIC FLOOR ON TOP OF HYPOCAUST SYSTEM

**Sources**

<b>Number</b>	<b>Reference</b>
SLO79364	Excavation archive: Southwark and Lambeth Archaeological Excavation Committee. 1988. Calvert Building, 15-23 Southwark Street, Southwark, 5, 15SKS80, [Excavation archive of two phases of excavation; 1980-84 and 1986. Hard copies only.]

**Location**

**Administrative Area**  
 - [Borough] SOUTHWARK  
**Address**  
 - 15-23 SOUTHWARK ST

**Monument/Component Types**

- MOSAIC (Roman - 43 AD to 409 AD)

**Find Types****Designations**

<b>Type/Grade</b>	<b>Reference/Title</b>	<b>Description</b>
-------------------	------------------------	--------------------

**Other Statuses and References**

<b>Type/Grade</b>	<b>Reference/Title</b>
Sites & Monuments Record	090824/07/001

**Associated Activities/Events**

<b>Event ID</b>	<b>Name/Ref</b>	<b>Brief Description (click Event ID for details)</b>
<a href="#">ELO7863</a>	Southwark Street (15-23), Calverts Buildings, Southwark (Excavation)	Excavation in 1980-4, and later in 1986, revealed features indicative of activity from at least the Beaker period. Use of the area
<a href="#">ELO7865</a>	Southwark Street (15-23), Calverts Buildings, Southwark (Excavation)	Follow on excavation in 1986 from work carried out between 1980-84, revealed features indicative of activity from at least the Beaker period.

**Return to [Top of page](#)**

**End of record**

[Export generated by HBSMR from exeGesIS SDM](#)

---

**Start of record**

**MonUID** MLO56339  
**Monument Type** Archaeology  
**Preferred Ref.** 090824/07/003  
**Name** 15-23 SOUTHWARK ST  
**Map Sheet** TQ38SW  
**Grid References** Centre Point: Centroid TQ 3252 8011 (MBR: 10m by 10m)  
**Summary Description**

**Sources**

<b>Number</b>	<b>Reference</b>
SLO79364	Excavation archive: Southwark and Lambeth Archaeological Excavation Committee. 1988. Calvert Building, 15-23 Southwark Street, Southwark, 5, 15SKS80, [Excavation archive of two phases of excavation; 1980-84 and 1986. Hard copies only.]

**Location**

**Administrative Area**  
 - [Borough] SOUTHWARK  
**Address**  
 - 15-23 SOUTHWARK ST

**Monument/Component Types**

- FLOOR (Roman - 43 AD to 409 AD)

**Find Types****Designations**

<b>Type/Grade</b>	<b>Reference/Title</b>	<b>Description</b>
-------------------	------------------------	--------------------

**Other Statuses and References**

<b>Type/Grade</b>	<b>Reference/Title</b>
Sites & Monuments Record	090824/07/003

**Associated Activities/Events**

<b>Event ID</b>	<b>Name/Ref</b>	<b>Brief Description (click Event ID for details)</b>
<a href="#">ELO7863</a>	Southwark Street (15-23), Calverts Buildings, Southwark (Excavation)	Excavation in 1980-4, and later in 1986, revealed features indicative of activity from at least the Beaker period. Use of the area
<a href="#">ELO7865</a>	Southwark Street (15-23), Calverts Buildings, Southwark (Excavation)	Follow on excavation in 1986 from work carried out between 1980-84, revealed features indicative of activity from at least the Beaker period.

**Return to [Top of page](#)**

**End of record**

[Export generated by HBSMR from exeGesIS SDM](#)

---

**Start of record**

**MonUID** MLO56340  
**Monument Type** Archaeology  
**Preferred Ref.** 090825/03/001  
**Name** 15-23 SOUTHWARK ST  
**Map Sheet** TQ38SW  
**Grid References** Centre Point: Centroid TQ 3252 8011 (MBR: 10m by 10m)  
**Summary**  
**Description** CHALK LINED CESS PIT & DRAIN FOUND IN EXCS BY SLAEC 1980-86.

**Sources**

<b>Number</b>	<b>Reference</b>
SLO79364	Excavation archive: Southwark and Lambeth Archaeological Excavation Committee. 1988. Calvert Building, 15-23 Southwark Street, Southwark, 5, 15SKS80, [Excavation archive of two phases of excavation; 1980-84 and 1986. Hard copies only.]

**Location**

**Administrative Area**  
 - [Borough] SOUTHWARK  
**Address**  
 - 15-23 SOUTHWARK ST

**Monument/Component Types**

- CESS PIT (Medieval - 1066 AD to 1539 AD)
- DRAIN (Medieval - 1066 AD to 1539 AD)

**Find Types****Designations**

<b>Type/Grade</b>	<b>Reference/Title</b>	<b>Description</b>
-------------------	------------------------	--------------------

**Other Statuses and References**

<b>Type/Grade</b>	<b>Reference/Title</b>
Sites & Monuments Record	090825/03/001

**Associated Activities/Events**

<b>Event ID</b>	<b>Name/Ref</b>	<b>Brief Description (click Event ID for details)</b>
<a href="#">Not Applicable</a>	No Associated Event	

**Return to [Top of page](#)**

**End of record**

[Export generated by HBSMR from exeGesIS SDM](#)

---

**Start of record**

**MonUID** MLO56341  
**Monument Type** Archaeology  
**Preferred Ref.** 090825/03/002  
**Name** 15-23 SOUTHWARK ST  
**Map Sheet** TQ38SW  
**Grid References** Centre Point: Centroid TQ 3252 8011 (MBR: 10m by 10m)  
**Summary**  
**Description** TWO TILE HEARTHES

**Sources**

<b>Number</b>	<b>Reference</b>
SLO79364	Excavation archive: Southwark and Lambeth Archaeological Excavation Committee. 1988. Calvert Building, 15-23 Southwark Street, Southwark, 5, 15SKS80, [Excavation archive of two phases of excavation; 1980-84 and 1986. Hard copies only.]

**Location**

**Administrative Area**  
 - [Borough] SOUTHWARK  
**Address**  
 - 15-23 SOUTHWARK ST

**Monument/Component Types**

- HEARTH (Medieval - 1066 AD to 1539 AD)

**Find Types****Designations**

<b>Type/Grade</b>	<b>Reference/Title</b>	<b>Description</b>

**Other Statuses and References**

<b>Type/Grade</b>	<b>Reference/Title</b>
Sites & Monuments Record	090825/03/002

**Associated Activities/Events**

<b>Event ID</b>	<b>Name/Ref</b>	<b>Brief Description (click Event ID for details)</b>
<a href="#">Not Applicable</a>	No Associated Event	

**Return to [Top of page](#)**

**End of record**

[Export generated by HBSMR from exeGesIS SDM](#)

---

**Start of record**

<b>MonUID</b>	MLO56441
<b>Monument Type</b>	Archaeology
<b>Preferred Ref.</b>	090824/05/001
<b>Name</b>	15-23 SOUTHWARK ST
<b>Map Sheet</b>	TQ38SW
<b>Grid References</b>	Centre Point: Centroid TQ 3252 8011 (MBR: 10m by 10m)
<b>Summary</b>	
<b>Description</b>	EXC BY SLAEC 1980-86 FOUND A DEEP WELL & A POSSIBLE DRAIN CUT THROUGH THE CLAR WALLS OF BUILDING 5. FINDS SUGGEST IT WENT OUT OF USE BY THE LATE C 01. HYPOCAUST SYSTEM BUILT OVER ITS BACKFILL (SEE 09082405002)

**Sources**

<b>Number</b>	<b>Reference</b>
SLO79364	Excavation archive: Southwark and Lambeth Archaeological Excavation Committee. 1988. Calvert Building, 15-23 Southwark Street, Southwark, 5, 15SKS80, [Excavation archive of two phases of excavation; 1980-84 and 1986. Hard copies only.]

**Location**

<b>Administrative Area</b>	- [Borough] SOUTHWARK
<b>Address</b>	- 15-23 SOUTHWARK ST

**Monument/Component Types**

- DRAIN (Roman - 43 AD to 409 AD)
- WELL (Roman - 43 AD to 409 AD)

**Find Types****Designations**

<b>Type/Grade</b>	<b>Reference/Title</b>	<b>Description</b>
-------------------	------------------------	--------------------

**Other Statuses and References**

<b>Type/Grade</b>	<b>Reference/Title</b>
Sites & Monuments Record	090824/05/001

**Associated Activities/Events**

<b>Event ID</b>	<b>Name/Ref</b>	<b>Brief Description (click Event ID for details)</b>
<a href="#">ELO7863</a>	Southwark Street (15-23), Calverts Buildings, Southwark (Excavation)	Excavation in 1980-4, and later in 1986, revealed features indicative of activity from at least the Beaker period. Use of the area ...
<a href="#">ELO7865</a>	Southwark Street (15-23), Calverts Buildings, Southwark (Excavation)	Follow on excavation in 1986 from work carried out between 1980-84, revealed features indicative of activity from at least the Bea ...

[Return to Top of page](#)

**End of record**

[Export generated by HBSMR from exeGesIS SDM](#)

---

**Start of record**

**MonUID** MLO56443  
**Monument Type** Archaeology  
**Preferred Ref.** 090824/05/002  
**Name** 15-23 SOUTHWARK ST  
**Map Sheet** TQ38SW  
**Grid References** Centre Point: Centroid TQ 3252 8011 (MBR: 10m by 10m)  
**Summary**  
**Description** EXC BY SLAEC 1980-86 FOUND A HYPOCAUST SYSTEM WITH CIRCULAR PILAE (UNIQUE IN LONDON SO FAR) WITHIN A ROOM WITH CLAY WALLS (ALSO UNUSUAL IN SOUTHWARK). APPEARS TO BE A LATER REFURBISHMENT ADDED TO BUILDING 5.

**Sources**

<b>Number</b>	<b>Reference</b>
SLO79364	Excavation archive: Southwark and Lambeth Archaeological Excavation Committee. 1988. Calvert Building, 15-23 Southwark Street, Southwark, 5, 15SKS80, [Excavation archive of two phases of excavation; 1980-84 and 1986. Hard copies only.]

**Location**

**Administrative Area**  
 - [Borough] SOUTHWARK  
**Address**  
 - 15-23 SOUTHWARK ST

**Monument/Component Types**

- HYPOCAUST (Roman - 43 AD to 409 AD)

**Find Types****Designations**

<b>Type/Grade</b>	<b>Reference/Title</b>	<b>Description</b>
-------------------	------------------------	--------------------

**Other Statuses and References**

<b>Type/Grade</b>	<b>Reference/Title</b>
Sites & Monuments Record	090824/05/002

**Associated Activities/Events**

<b>Event ID</b>	<b>Name/Ref</b>	<b>Brief Description (click Event ID for details)</b>
<a href="#">ELO7863</a>	Southwark Street (15-23), Calverts Buildings, Southwark (Excavation)	Excavation in 1980-4, and later in 1986, revealed features indicative of activity from at least the Beaker period. Use of the area ...
<a href="#">ELO7865</a>	Southwark Street (15-23), Calverts Buildings, Southwark (Excavation)	Follow on excavation in 1986 from work carried out between 1980-84, revealed features indicative of activity from at least the Bea ...

**Return to [Top of page](#)**

**End of record**

[Export generated by HBSMR from exeGesIS SDM](#)

---



**Start of record**

<b>MonUID</b>	MLO56449
<b>Monument Type</b>	Archaeology
<b>Preferred Ref.</b>	090824/07/002
<b>Name</b>	15-23 SOUTHWARK ST
<b>Map Sheet</b>	TQ38SW
<b>Grid References</b>	Centre Point: Centroid TQ 3252 8011 (MBR: 10m by 10m)
<b>Summary</b>	
<b>Description</b>	TESSELLATED PAVEMENT OF RED TILE CUBES WITH A WHITE BORDER LATER REFLOORED WITH OPUS SIGNINUM

**Sources**

<b>Number</b>	<b>Reference</b>
SLO79364	Excavation archive: Southwark and Lambeth Archaeological Excavation Committee. 1988. Calvert Building, 15-23 Southwark Street, Southwark, 5, 15SKS80, [Excavation archive of two phases of excavation; 1980-84 and 1986. Hard copies only.]

**Location**

**Administrative Area**  
- [Borough] SOUTHWARK

**Address**  
- 15-23 SOUTHWARK ST

**Monument/Component Types**

- TESSELLATED FLOOR (Roman - 43 AD to 409 AD)

**Find Types****Designations**

<b>Type/Grade</b>	<b>Reference/Title</b>	<b>Description</b>
-------------------	------------------------	--------------------

**Other Statuses and References**

<b>Type/Grade</b>	<b>Reference/Title</b>
Sites & Monuments Record	090824/07/002

**Associated Activities/Events**

<b>Event ID</b>	<b>Name/Ref</b>	<b>Brief Description (click Event ID for details)</b>
<a href="#">ELO7863</a>	Southwark Street (15-23), Calverts Buildings, Southwark (Excavation)	Excavation in 1980-4, and later in 1986, revealed features indicative of activity from at least the Beaker period. Use of the area
<a href="#">ELO7865</a>	Southwark Street (15-23), Calverts Buildings, Southwark (Excavation)	Follow on excavation in 1986 from work carried out between 1980-84, revealed features indicative of activity from at least the Beaker period.

**Return to [Top of page](#)**

**End of record**

Export generated by HBSMR from exeGesIS SDM

---

**Start of record**

<b>MonUID</b>	MLO56458
<b>Monument Type</b>	Archaeology
<b>Preferred Ref.</b>	090824/06/001
<b>Name</b>	15-23 SOUTHWARK ST
<b>Map Sheet</b>	TQ38SW
<b>Grid References</b>	Centre Point: Centroid TQ 3252 8011 (MBR: 10m by 10m)
<b>Summary</b>	
<b>Description</b>	EXC BY SLAEC (Department of Greater London Archaeology) 1980-86 FOUND THREE FRAGMENTARY HYPOCAUSTS FROM BUILDING 6

**Sources**

<b>Number</b>	<b>Reference</b>
SLO79364	Excavation archive: Southwark and Lambeth Archaeological Excavation Committee. 1988. Calvert Building, 15-23 Southwark Street, Southwark, 5, 15SKS80, [Excavation archive of two phases of excavation; 1980-84 and 1986. Hard copies only.]

**Location**

**Administrative Area**  
- [Borough] SOUTHWARK

**Address**  
- 15-23 SOUTHWARK ST

**Monument/Component Types**

- HYPOCAUST (Roman - 43 AD to 409 AD)

**Find Types****Designations**

<b>Type/Grade</b>	<b>Reference/Title</b>	<b>Description</b>
-------------------	------------------------	--------------------

**Other Statuses and References**

<b>Type/Grade</b>	<b>Reference/Title</b>
Sites & Monuments Record	090824/06/001

**Associated Activities/Events**

<b>Event ID</b>	<b>Name/Ref</b>	<b>Brief Description (click Event ID for details)</b>
<a href="#">ELO7863</a>	Southwark Street (15-23), Calverts Buildings, Southwark (Excavation)	Excavation in 1980-4, and later in 1986, revealed features indicative of activity from at least the Beaker period. Use of the area
<a href="#">ELO7865</a>	Southwark Street (15-23), Calverts Buildings, Southwark (Excavation)	Follow on excavation in 1986 from work carried out between 1980-84, revealed features indicative of activity from at least the Beaker period.

**Return to [Top of page](#)**

**End of record**

Export generated by HBSMR from exeGesIS SDM

---

**Start of record**

**MonUID** MLO8780  
**Monument Type** Archaeology  
**Preferred Ref.** 090826/00/00  
**Name** 15-23 SOUTHWARK ST  
**Map Sheet** TQ38SW  
**Grid References** Centre Point: Centroid TQ 3252 8011 (MBR: 10m by 10m)

**Summary****Description**

EXC BY SLAEC (Department of Greater London Archaeology 1980-84 & 1986 FOUND C16-17TH COBBLED ALLEYS & ASSOCIATED BRICK BUILDINGS OVERLYING THE MEDIEVAL BUILDINGS FOUND ON THE SITE (SEE ALSO 090825) ALSO FOUND WAS AN C18TH CLAY PIPE KILN. EARLY RECORDS SHOW THAT IN THE VICINITY OF CALVERTS BUILDINGS ALLEY WAS AN INN CALLED THE GOAT.

**Sources****Number****Reference**

SLO13429 Unpublished document: Southwark and Lambeth Archaeological Excavation Committee. SITES & FINDS RECORD, 167,  
SLO13430 Excavation archive: Southwark and Lambeth Archaeological Excavation Committee. 15-23 SOUTHWARK ST, 15SKS,  
SLO13431 Article in monograph: RICHARDSON B (ED). EXCAVATION ROUND-UP 1980, LONDON ARCH VOL 4 NO 2, P 49,  
SLO13432 Article in monograph: RICHARDSON B (ED). EXCAVATION ROUND-UP 1981, LONDON ARCH VOL 4 NO 6, P 165,  
SLO13433 Article in monograph: RICHARDSON B (ED). EXCAVATION ROUND-UP 1983, LONDON ARCH VOL 4 NO 14, P 389,  
SLO13434 Article in monograph: BEARD D & COWAN C. EXCAVATIONS AT 15-23 SOUTHWARK ST, LONDON ARCH VOL 5, PP 375-81,  
SLO50204 Article in monograph: BIRD DG ET AL. ARCHAEOLOGY IN SURREY 1983: SOUTH WEST LONDON BORO, SURREY AC 76, PP 127-30,  
SLO79364 Excavation archive: Southwark and Lambeth Archaeological Excavation Committee. 1988. Calvert Building, 15-23 Southwark Street, Southwark, 5, 15SKS80,  
[Excavation archive of two phases of excavation; 1980-84 and 1986. Hard copies only.]

**Location****Administrative Area**

- [Borough] SOUTHWARK

**Address**

- 15-23 SOUTHWARK ST

**Monument/Component Types**

- BUILDING (Post Medieval - 1540 AD to 1900 AD)

**Find Types****Designations**

Type/Grade	Reference/Title	Description
------------	-----------------	-------------

**Other Statuses and References**

Type/Grade	Reference/Title
------------	-----------------

Sites & Monuments Record	090826/00/00
--------------------------	--------------

**Associated Activities/Events**

Event ID	Name/Ref	Brief Description (click Event ID for details)
<a href="#">ELO7863</a>	Southwark Street (15-23), Calverts Buildings, Southwark (Excavation)	Excavation in 1980-4, and later in 1986, revealed features indicative of activity from at least the Beaker period. Use of the area ...
<a href="#">ELO7865</a>	Southwark Street (15-23), Calverts Buildings, Southwark (Excavation)	Follow on excavation in 1986 from work carried out between 1980-84, revealed features indicative of activity from at least the Bea ...

**Return to [Top of page](#)**

**End of record**

Export generated by HBSMR from exeGesIS SDM

**Start of record**

**MonUID** MLO12663  
**Monument Type** Archaeology  
**Preferred Ref.** 213327/00/00  
**Name** 17-21 SOUTHWARK ST  
**Map Sheet** TQ38SW  
**Grid References** Centre Point: Centroid TQ 3252 8012 (MBR: 10m by 10m)  
**Summary**  
**Description**

**Sources**

<b>Number</b>	<b>Reference</b>
---------------	------------------

**Location****Administrative Area**

- [Borough] SOUTHWARK

**Address**

- 17-21 SOUTHWARK ST

**Monument/Component Types**

- OFFICE (Post Medieval - 1540 AD to 1900 AD)
- WAREHOUSE (Post Medieval - 1540 AD to 1900 AD)

**Find Types****Designations**

<b>Type/Grade</b>	<b>Reference/Title</b>	<b>Description</b>
-------------------	------------------------	--------------------

**Other Statuses and References**

<b>Type/Grade</b>	<b>Reference/Title</b>
-------------------	------------------------

Sites & Monuments Record	213327/00/00
--------------------------	--------------

**Associated Activities/Events**

<b>Event ID</b>	<b>Name/Ref</b>	<b>Brief Description (click Event ID for details)</b>
-----------------	-----------------	---

<a href="#">Not Applicable</a>	No Associated Event	
--------------------------------	---------------------	--

**Return to [Top of page](#)**

**End of record**

[Export generated by HBSMR from exeGesIS SDM](#)

---

**Start of record**

<b>MonUID</b>	MLO67284
<b>Monument Type</b>	Archaeology
<b>Preferred Ref.</b>	092303/00/00
<b>Name</b>	5-7 SOUTHWARK ST SE1
<b>Map Sheet</b>	TQ38SW
<b>Grid References</b>	Centre Point: Centroid TQ 3258 8013 (MBR: 10m by 10m)
<b>Summary</b>	
<b>Description</b>	Watching brief undertaken by the Department of Greater London Archaeology, 1973, site code not known. Unclassified Roman deposits were found. No further periods recorded on site.

**Sources**

<b>Number</b>	<b>Reference</b>
SLO63762	Unpublished document: DGLA. DGLA SITE ARCHIVE PROJECT, FILE REF: SL11B,

**Location**

**Administrative Area**  
- [Borough] SOUTHWARK

**Address**  
- 5-7 SOUTHWARK ST SE1

**Monument/Component Types**

- UNASSIGNED (Roman - 43 AD to 409 AD)

**Find Types****Designations**

<b>Type/Grade</b>	<b>Reference/Title</b>	<b>Description</b>
-------------------	------------------------	--------------------

**Other Statuses and References**

<b>Type/Grade</b>	<b>Reference/Title</b>
Sites & Monuments Record	092303/00/00

**Associated Activities/Events**

<b>Event ID</b>	<b>Name/Ref</b>	<b>Brief Description (click Event ID for details)</b>
<a href="#">Not Applicable</a>	No Associated Event	

**Return to [Top of page](#)**

**End of record**

[Export generated by HBSMR from exeGesIS SDM](#)

---

**Start of record**

**MonUID** MLO16059  
**Monument Type** Archaeology  
**Preferred Ref.** 091207/00/00  
**Name** PARK ST  
**Map Sheet** TQ38SW  
**Grid References** Centre Point: Centroid TQ 3254 8018 (MBR: 10m by 10m)  
**Summary**  
**Description** SITE OF AN ADDITIONAL BURIAL GROUND TO ST SAVIOURS PARISH COVERING 1/4 ACRE.HOLME SAYS EXISTED BEFORE 1732 & WAS IN 1896 A BUILDERS STOREYARD.

**Sources**

<b>Number</b>	<b>Reference</b>
SLO28237	Article in monograph: HOLMES B. THE LONDON BURIAL GROUNDS, P 309 NO 217,

**Location****Administrative Area**

- [Borough] SOUTHWARK

**Address**

- COLLEGE YARD (FORMERLY)  
 - PARK ST  
 - ST SAVIOURS ALMSHOUSE BURIAL GROUND (ALSO KNOWN AS )

**Monument/Component Types**

- CEMETERY (Post Medieval - 1540 AD to 1900 AD)

**Find Types****Designations**

<b>Type/Grade</b>	<b>Reference/Title</b>	<b>Description</b>
-------------------	------------------------	--------------------

**Other Statuses and References**

<b>Type/Grade</b>	<b>Reference/Title</b>
Sites & Monuments Record	091207/00/00

**Associated Activities/Events**

<b>Event ID</b>	<b>Name/Ref</b>	<b>Brief Description (click Event ID for details)</b>
<a href="#">Not Applicable</a>	No Associated Event	

**Return to [Top of page](#)**

**End of record**

[Export generated by HBSMR from exeGesIS SDM](#)

---

**Start of record**

<b>MonUID</b>	MLO23115
<b>Monument Type</b>	Archaeology
<b>Preferred Ref.</b>	090442/00/00
<b>Name</b>	SOUTHWARK ST
<b>Map Sheet</b>	TQ38SW
<b>Grid References</b>	Centre Point: Centroid TQ 3256 8017 (MBR: 10m by 10m)
<b>Summary Description</b>	ALMSHOUSES FOR 16 POOR PARISHIONERS FOUNDED IN 1584 BY THOMAS CURE

**Sources**

<b>Number</b>	<b>Reference</b>
SLO40404	Article in monograph: Victoria County History. SURREY, VOL 4, P161,
SLO40405	Article in monograph: RENDLE W. OLD SOUTHWARK & ITS PEOPLE, P 184,
SLO40406	Article in monograph: Survey of London. BANKSIDE, VOL 22, P 83,
SLO40407	Ordnance Survey Archaeological Record Card: Ordnance Survey. CARD INDEX, TQ 38 SW 220,

**Location****Administrative Area**

- [Borough] SOUTHWARK

**Address**

- SOUTHWARK ST  
- STONEY ST

**Monument/Component Types**

- ALMSHOUSE (Post Medieval - 1540 AD to 1900 AD)

**Find Types****Designations**

<b>Type/Grade</b>	<b>Reference/Title</b>	<b>Description</b>
-------------------	------------------------	--------------------

**Other Statuses and References**

<b>Type/Grade</b>	<b>Reference/Title</b>
Sites & Monuments Record	090442/00/00

**Associated Activities/Events**

<b>Event ID</b>	<b>Name/Ref</b>	<b>Brief Description (click Event ID for details)</b>
<a href="#">Not Applicable</a>	No Associated Event	

**Return to [Top of page](#)**

**End of record**

[Export generated by HBSMR from exeGesIS SDM](#)

---

**Start of record**

**MonUID** MLO4208  
**Monument Type** Archaeology  
**Preferred Ref.** 090220/00/00  
**Name** STONEY ST  
**Map Sheet** TQ38SW  
**Grid References** Centre Point: Centroid TQ 3258 8014 (MBR: 10m by 10m)  
**Summary**  
**Description** RED STUCCO FOUND IN ANTIQUITY C18TH OR C19TH

**Sources**

<b>Number</b>	<b>Reference</b>
SLO7139	Unpublished document: Southwark and Lambeth Archaeological Excavation Committee. SITES & FINDS RECORD, 211,
SLO7140	Article in monograph: PLOUVIEZ J. ROMAN SOUTHWARK, LONDON ARCH VOL 2 NO 5, PP 106-13,
SLO7141	Article in monograph: RCHME. ROMAN LONDON, LONDON VOL 3, P 150,
SLO7142	Article in monograph: Victoria County History. SURREY, VOL 4, P 377,

**Location****Administrative Area**

- [Borough] SOUTHWARK

**Address**

- BOROUGH HIGH ST (JUNCTION OF )  
 - STONEY ST

**Monument/Component Types**

- TESSELLATED FLOOR (Roman - 43 AD to 409 AD)

**Find Types**

- BUILDING MATERIAL (Roman - 43 AD to 409 AD)

**Designations**

<b>Type/Grade</b>	<b>Reference/Title</b>	<b>Description</b>

**Other Statuses and References**

<b>Type/Grade</b>	<b>Reference/Title</b>
Sites & Monuments Record	090220/00/00

**Associated Activities/Events**

<b>Event ID</b>	<b>Name/Ref</b>	<b>Brief Description (click Event ID for details)</b>
<a href="#">Not Applicable</a>	No Associated Event	

**Return to [Top of page](#)**

**End of record**

[Export generated by HBSMR from exeGesIS SDM](#)

---



## Record Details - Listed Buildings:

---

### Start of record

<b>MonUID</b>	MLO92371
<b>Monument Type</b>	Listed Building
<b>Preferred Ref.</b>	MLO92371
<b>Name</b>	3 Southwark Street
<b>Map Sheet</b>	TQ38SW
<b>Grid References</b>	Centre Point: TQ 32594 80131 (point)
<b>Summary</b>	Record created from imported Listed Buildings On-line dataset 11-Jan-2006; see linked Designation record for full details

### Description

### Sources

Number	Reference
--------	-----------

### Location

#### Administrative Area

- [Borough] SOUTHWARK

#### Address

- 3 Southwark Street, London, SE1 1RQ

### Monument/Component Types

- WAREHOUSE (19th Century - 1864 AD to 1865 AD)

### Find Types

### Designations

Type/Grade	Reference/Title	Description
Listed Building (II)	471342	SOUTHWARK TQ3280SE SOUTHWARK STREET 636-1/17/706 (South side) No.3 II Warehouse. 1864-5. Stock brick with stucco dressings, and slate mansard roof with dormers set back behind parapet. Curving corner plan with eight-window range including return with 3 windows and hoist range. Italianate style. 4 storeys over basement. Round-headed windows forming a continuous arcade to each storey. With the exception of the ground-floor where the lower part of the openings have been filled with plate glass, almost all the remaining openings have authentic glazing which consists of casements with fixed-arched lights above. All 3 doors are of C20 date. The openings of the hoist range, the iron bracket with pulley, and the hatch of the topmost doorway are all authentic. INTERIOR: not inspected. HISTORICAL NOTE: one of the first buildings to be erected in Southwark Street, forming an excellent 'gateway' to the newly opened commercial thoroughfare laid out by the Metropolitan Board of Works to link London Bridge and Blackfriars. Southwark Street was the Board's first town-planning initiative, and was opened along its entire length in 1864. No.3 appears in a view of the street which was published in the "Illustrated London News" for 18 February 1865. Listing NGR: TQ3259480131

### Other Statuses and References

Type/Grade	Reference/Title
------------	-----------------

### Associated Activities/Events

Event ID	Name/Ref	Brief Description (click Event ID for details)
<a href="#">Not Applicable</a>	No Associated Event	

[Return to Top of page](#)

### End of record

[Export generated by HBSMR from exeGesIS SDM](#)

---

**Start of record**

<b>MonUID</b>	MLO91782
<b>Monument Type</b>	Listed Building
<b>Preferred Ref.</b>	MLO91782
<b>Name</b>	40 Borough High Street
<b>Map Sheet</b>	TQ38SW
<b>Grid References</b>	Centre Point: TQ 32588 80117 (point)
<b>Summary</b>	Record created from imported Listed Buildings On-line dataset 11-Jan-2006; see linked Designation record for full details

**Description****Sources**

Number	Reference
--------	-----------

**Location****Administrative Area**

- [Borough] SOUTHWARK

**Address**

- 40 Borough High Street, London, SE1 1XW

**Monument/Component Types**

- HOUSE (17th Century to 18th Century - 1700 AD to 1766 AD)
- SHOP (17th Century to 18th Century - 1700 AD to 1766 AD)
- HOUSE (18th Century to Unknown - 1767 AD)
- SHOP (18th Century to Unknown - 1767 AD)
- OFFICE (Modern - 1991 AD)

**Find Types****Designations**

Type/Grade	Reference/Title
Listed Building (II)	470647

**Description**

SOUTHWARK TQ3280SE BOROUGH HIGH STREET 636-1/17/80 (West side) 27/09/72 No.40 (Formerly Listed as: BOROUGH HIGH STREET (West side) Nos.38 TO 42 (Even)) II House with ground floor shop, now offices. Early-mid C18 and later, refurbished 1991. Multi-coloured stock brick with red brick dressings. Renewed tiled mansard roof with dormers behind parapet. 3 storeys and attic, 2 bays. Ground-floor shop front with entrance to left. 1st- and 2nd-floor sashes with glazing bars under flat, gauged-brick arches. Stucco band at 1st floor, plain brick band at 2nd floor. INTERIOR: pitch pine closed string staircase with square newel and rail, twisted and tapering balusters on vases; plain panelling to staircase wall, copied where missing. 1st-floor front room with fielded panelling; cupboard to right of fireplace with reeded architrave, rosettes at angles; moulded chair rail and cornice. To left, alcove with leaf key, shaped shelves, and coved roof painted with sun and ram's head. Under scaffolding and being refurbished at time of survey. Listing NGR: TQ3258880117

**Other Statuses and References**

Type/Grade	Reference/Title
------------	-----------------

**Associated Activities/Events**

Event ID	Name/Ref	Brief Description (click Event ID for details)
<a href="#">Not Applicable</a>	No Associated Event	

**Return to [Top of page](#)**

**End of record**

Export generated by HBSMR from exeGesIS SDM

---

**Start of record**

<b>MonUID</b>	MLO91784
<b>Monument Type</b>	Listed Building
<b>Preferred Ref.</b>	MLO91784
<b>Name</b>	CALVERTS BUILDINGS (ATTACHED TO REAR OF NUMBER 50)
<b>Map Sheet</b>	TQ38SW
<b>Grid References</b>	Centre Point: TQ 32567 80101 (point)
<b>Summary</b>	Record created from imported Listed Buildings On-line dataset 11-Jan-2006; see linked Designation record for full details

**Description****Sources**

Number	Reference
--------	-----------

**Location****Administrative Area**

- [Borough] SOUTHWARK

**Address**

- 74 Borough High Street, London, SE1 1XF

**Monument/Component Types**

- OFFICE (Undated)
- INN (16th Century - 1522 AD to 1562 AD)
- JETTIED BUILDING (16th Century - 1522 AD to 1562 AD)

**Find Types****Designations**

Type/Grade	Reference/Title	Description
Listed Building (II)	470649 CALVERTS BUILDINGS (ATTACHED TO REAR OF NUMBER 50)	SOUTHWARK TQ3280SE BOROUGH HIGH STREET 636-1/17/82 (West side) 02/03/50 Calvert's Buildings (attached to rear of No.50) (Formerly Listed as: BOROUGH HIGH STREET (West side) Calvert's Buildings (behind No.50)) GV II Inn, now offices. Reputed to be c1542. Timber-framed, rendered, with asymmetrical steeply pitched roof, tiled on west (yard) side, lower pitched and top-lit at rear. 2 storeys, jettied over yard; 6 bays. Ground floor at left almost completely glazed, a pair of part-glazed doors at 4th bay. Return of 3 bays, similarly treated. 1st-floor sashes with glazing bars and a small fixed light. INTERIOR: exposed ground-floor ceiling beams with joists laid flat. Later connecting link to No.50 (qv). Originally The Goat Inn, later called The Brew House, Listing NGR: TQ3256780101

**Other Statuses and References**

Type/Grade	Reference/Title
------------	-----------------

**Associated Activities/Events**

Event ID	Name/Ref	Brief Description (click Event ID for details)
<a href="#">Not Applicable</a>	No Associated Event	

**Return to [Top of page](#)****End of record**[Export generated by HBSMR from exeGesIS SDM](#)

**Start of record**

<b>MonUID</b>	MLO91781
<b>Monument Type</b>	Listed Building
<b>Preferred Ref.</b>	MLO91781
<b>Name</b>	Flat 1 Springalls Wharf Apartments 25 Bermondsey W
<b>Map Sheet</b>	TQ38SW
<b>Grid References</b>	Centre Point: TQ 32588 80124 (point)
<b>Summary</b>	Record created from imported Listed Buildings On-line dataset 11-Jan-2006; see linked Designation record for full details

**Description****Sources**

Number	Reference
--------	-----------

**Location****Administrative Area**

- [Borough] SOUTHWARK

**Address**

- Flat 1 Springalls Wharf Apartments 25 Bermondsey W, London, SE16 4TL

**Monument/Component Types**

- HOUSE (18th Century - 1716 AD to 1724 AD)
- HOUSE (19th Century - 1860 AD to 1862 AD)
- SHOP (19th Century - 1860 AD to 1862 AD)
- OFFICE (Modern - 1967 AD to 1999 AD)

**Find Types****Designations**

Type/Grade	Reference/Title
Listed Building (II)	470646

**Description**

SOUTHWARK TQ3280SE BOROUGH HIGH STREET 636-1/17/79 (West side) 27/09/72 No.38 (Formerly Listed as: BOROUGH HIGH STREET (West side) Nos.38 TO 42 (Even)) II House with shop at ground floor, now offices. Early C18, probably c1716-24, altered 1860-2 and late C20; rear largely rebuilt. Yellow brick with red brick dressings; steep pitched slate roof with dormers behind rebuilt brick parapet. 3 storeys and attic, 3 bays. Ground-floor doors to left and right of triple sashes with glazing bars. Upper floors asymmetrical, said to reflect position of former passage below to yard at rear. 1st-floor sashes with glazing bars in near flush frames, with flat, gauged-brick arches; blind, narrow opening under similar arch to right. Similar 2nd-floor windows and blind opening, but windows have rebuilt brick arches. Stuccoed band at 1st floor, plain brick band at 2nd floor. INTERIOR: 1st-floor front room late C18/early C19 features said to have been put back after refurbishment. Alcove to left of fireplace, fluted architraves; garlanded frieze. Listing NGR: TQ3258880124

**Other Statuses and References**

Type/Grade	Reference/Title
------------	-----------------

**Associated Activities/Events**

Event ID	Name/Ref
<a href="#">Not Applicable</a>	No Associated Event

**Brief Description (click Event ID for details)****Return to [Top of page](#)****End of record**[Export generated by HBSMR from exeGesIS SDM](#)

**Start of record**

<b>MonUID</b>	MLO92372
<b>Monument Type</b>	Listed Building
<b>Preferred Ref.</b>	MLO92372
<b>Name</b>	THE HOP EXCHANGE
<b>Map Sheet</b>	TQ38SW
<b>Grid References</b>	Centre Point: TQ 32563 80172 (point)
<b>Summary</b>	Record created from imported Listed Buildings On-line dataset 11-Jan-2006; see linked Designation record for full details

**Description****Sources**

Number	Reference
--------	-----------

**Location****Administrative Area**

- [Borough] SOUTHWARK

**Address**

- 97 Southwark Street, London, SE1 0JF

**Monument/Component Types**

- GATE (19th Century - 1866 AD)
- HOP EXCHANGE (19th Century - 1866 AD)
- OFFICE (19th Century - 1866 AD)
- SHOWROOM (19th Century - 1866 AD)
- HOP EXCHANGE (Modern - 1920 AD)

**Find Types****Designations**

Type/Grade	Reference/Title	Description
Listed Building (II)	471343 THE HOP EXCHANGE	SOUTHWARK TQ3280SE SOUTHWARK STREET 636-1/17/708 (North side) 13/02/70 No.24 The Hop Exchange (Formerly Listed as: SOUTHWARK STREET (North side) Central Buildings) II Commercial premises built as hop and malt exchange with offices and showrooms. 1866, By RH Moore. Stuccoed with cast-iron columns. EXTERIOR: 6 internal storeys and basement, but 3 giant storeys and basement on front. 39 bays. Extended ground-floor order of modified Corinthian half-columns of cast-iron resting on basement plinths with service doors between. Grand off-centre entrance portico rising through 2 storeys, 3 segmental-arched openings with masks on keys, the central opening wider. Keys support cornice and pediment which has eagle at apex and relief scene of brewing trade in tympanum. Elaborate iron gates with decoration of hop plants in entrance openings. 1st-floor segment-arched windows have plate tracery, architraves resting on cornices of lower Corinthian order and keystones which support cornice. 2nd floor has round-arched windows with plate tracery between pilasters with impost capitals. Parapet above has recessed corbelled section above each arch. INTERIOR: has galleried court of 4 levels under sky-light. Cast-iron balconies to upper 3 floors with balustrades elaborately decorated with hop plant decoration and monograms. Top storey rebuilt at a reduced height, and original glass and iron roof to exchange hall replaced after fire of 1920. Listing NGR: TQ3256380172

**Other Statuses and References**

Type/Grade	Reference/Title
------------	-----------------

**Associated Activities/Events**

Event ID	Name/Ref	Brief Description (click Event ID for details)
<a href="#">Not Applicable</a>	No Associated Event	

**Return to [Top of page](#)****End of record**[Export generated by HBSMR from exeGesIS SDM](#)

## Record Details - Maritime:

---

## Record Details - Others:

---

### Start of record

<b>MonUID</b>	MLO63338
<b>Monument Type</b>	Find Spot
<b>Preferred Ref.</b>	091897/00/00
<b>Name</b>	38 BOROUGH HIGH ST
<b>Map Sheet</b>	TQ38SW
<b>Grid References</b>	Centre Point: Centroid TQ 3259 8015 (MBR: 10m by 10m)
<b>Summary</b>	
<b>Description</b>	Watching brief by B. Yule for SLAEC in 1979, site code 38BHS79, revealed late Roman pottery and evidence of dark earth.

### Sources

<b>Number</b>	<b>Reference</b>
SLO57394	Unpublished document: Museum of London Archaeology Service. DGLA ARCHIVE GUIDE (DRAFT),
SLO57395	Excavation archive: Southwark and Lambeth Archaeological Excavation Committee. ARCHIVE, SITE CODE 38BHS79,
SLO57396	Article in monograph: SWAIN H IN HINTON P ED. GAZETTEER IN EXCAVATIONS IN SOUTHWARK 1973-76, LAM, P 480,
SLO57754	Article in monograph: Hinton, P. & Swain, H. (Eds). 1988. Excavations in Southwark 1973 - 76 Lambeth 1973 - 79, Joint Publication No.3, [Reports of excavations in Southwark, 1973 - 76 and Lambeth 1973 - 79. Includes site gazetteer]

### Location

**Administrative Area**  
- [Borough] SOUTHWARK

**Address**  
- 38 BOROUGH HIGH ST

### Monument/Component Types

- DARK EARTH (Unknown date)
- FINDSPOT (Undated)
- DARK EARTH (Early Medieval/Dark Age - 410 AD to 1065 AD)
- FINDSPOT (Early Medieval/Dark Age - 410 AD to 1065 AD)
- DARK EARTH (Roman - 43 AD to 409 AD)
- FINDSPOT (Roman - 43 AD to 409 AD)

### Find Types

- POT
- POT (Early Medieval/Dark Age - 410 AD to 1065 AD)
- POT (Roman - 43 AD to 409 AD)

### Designations

<b>Type/Grade</b>	<b>Reference/Title</b>	<b>Description</b>
-------------------	------------------------	--------------------

### Other Statuses and References

<b>Type/Grade</b>	<b>Reference/Title</b>
Sites & Monuments Record	091897/00/00
Site Code	BHS79

### Associated Activities/Events

<b>Event ID</b>	<b>Name/Ref</b>	<b>Brief Description (click Event ID for details)</b>
<a href="#">Not Applicable</a>	No Associated Event	

Return to [Top of page](#)

### End of record

[Export generated by HBSMR from exeGesIS SDM](#)



**Start of record**

<b>MonUID</b>	MLO42728
<b>Monument Type</b>	Find Spot
<b>Preferred Ref.</b>	MLO42728
<b>Name</b>	Southwark Street (15-23), Southwark {Mesolithic Activity}
<b>Map Sheet</b>	TQ38SW
<b>Grid References</b>	Centre Point: Centroid TQ 3252 8011 (MBR: 10m by 10m)
<b>Summary</b>	A number of mesolithic artefacts indicating low-level occupation in the area at that time.
<b>Description</b>	Two excavation phases, 1980-84 and 1986 by the Southwark and Lambeth Excavation Committee recovered a number of Mesolithic artefacts; an axe shapering flake, three microliths, a pyramidal bladelet core and a number of blades and fragments. The microliths particularly appear to date to the later mesolithic period.(1-2)

**Sources**

<b>Number</b>	<b>Reference</b>
SLO79364	Excavation archive: Southwark and Lambeth Archaeological Excavation Committee. 1988. Calvert Building, 15-23 Southwark Street, Southwark, 5, 15SKS80, [Excavation archive of two phases of excavation; 1980-84 and 1986. Hard copies only.]
SLO79363	Serial: The London Archaeological Association. 1988. The London Archaeologist, 5,

**Location**

<b>Administrative Area</b>	- [Borough] SOUTHWARK
<b>Address</b>	- 15-23 SOUTHWARK ST

**Monument/Component Types**

- FINDSPOT (Mesolithic - 10000 BC to 4001 BC)

**Find Types**

- LITHIC IMPLEMENT (Small quantity) (Mesolithic - 10000 BC to 4001 BC) (from Event: ELO7863)
- LITHIC IMPLEMENT (Small quantity) (Mesolithic - 10000 BC? to 4001 BC?) (from Event: ELO7865)

**Designations**

<b>Type/Grade</b>	<b>Reference/Title</b>	<b>Description</b>
-------------------	------------------------	--------------------

**Other Statuses and References**

<b>Type/Grade</b>	<b>Reference/Title</b>
Sites & Monuments Record	MLO42728
Previous SMR reference	090827/01/00

**Associated Activities/Events**

<b>Event ID</b>	<b>Name/Ref</b>	<b>Brief Description (click Event ID for details)</b>
<a href="#">ELO7863</a>	Southwark Street (15-23), Calverts Buildings, Southwark (Excavation)	Excavation in 1980-4, and later in 1986, revealed features indicative of activity from at least the Beaker period. Use of the area
<a href="#">ELO7865</a>	Southwark Street (15-23), Calverts Buildings, Southwark (Excavation)	Follow on excavation in 1986 from work carried out between 1980-84, revealed features indicative of activity from at least the Beaker period.

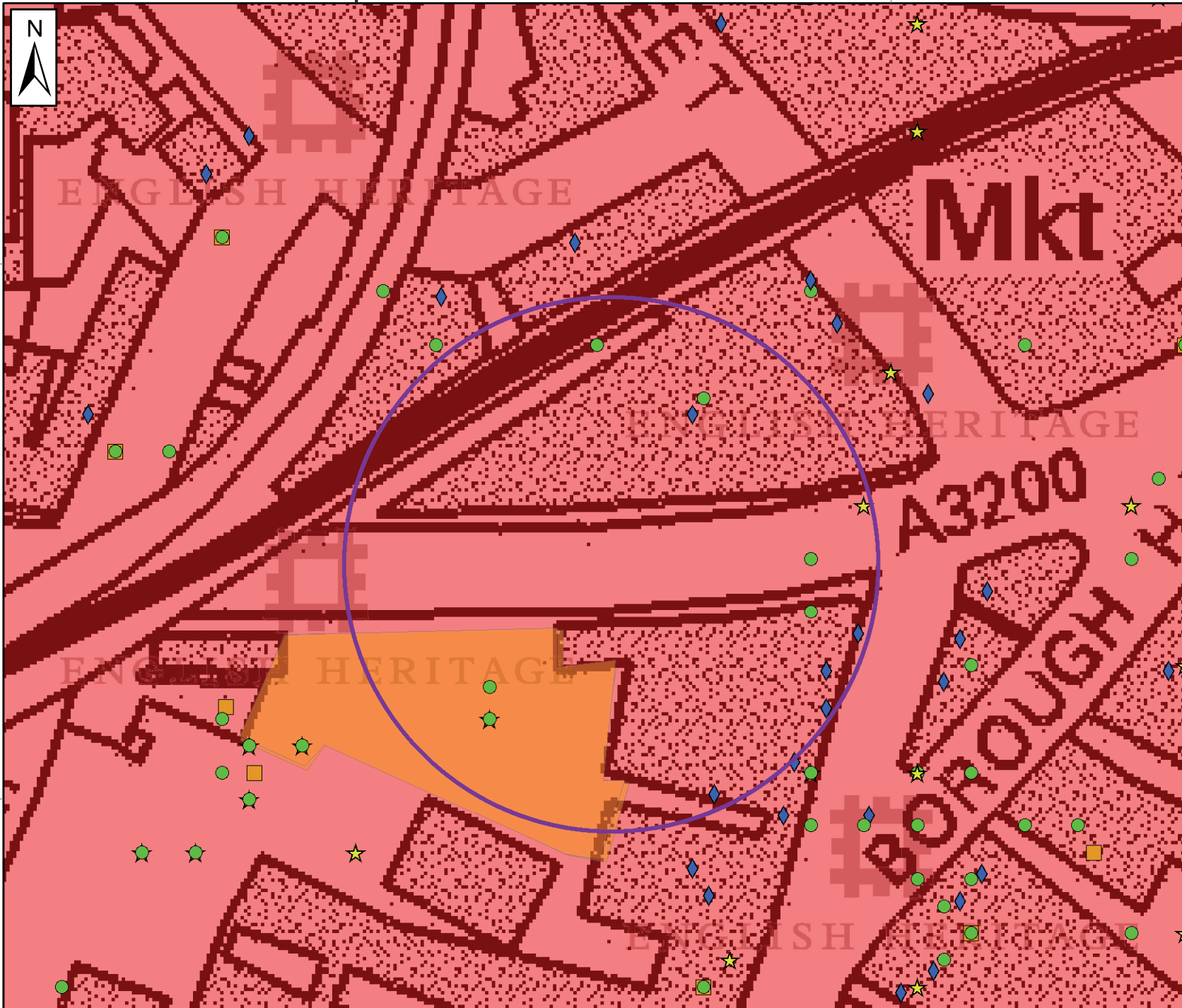
**Return to [Top of page](#)**












**End of record**

Export generated by HBSMR from exeGesIS SDM



Print Date: 1st June 2009



-  Archaeology
-  Archaeological Find Spot
-  Building
-  Listed Building
-  Maritime Archaeology
-  Registered Parks & Gardens
-  Archaeological Priority Area
-  Scheduled Ancient Monuments
-  World Heritage Sites
-  Event Location (Archaeology)
-  Requested Search Area

Scale: 1:1,000

This map is based upon Ordnance Survey material with the permission of Ordnance Survey on behalf of the Controller of Her Majesty's Stationery Office. © Crown Copyright. Unauthorised reproduction infringes Crown Copyright and may lead to prosecution or civil proceedings. English Heritage, 100019088. © English Heritage. Historic OS Mapping; © and database right Crown Copyright and Landmark Information Group Ltd (all rights reserved) Licence numbers 000394 and TP0024.

Notes:  
Any Listed Building information shown on this map extract is provided solely to indicate the location of the listed building(s) and does not attempt to indicate the curtilage or the full extent of the listing(s).

Any archaeological priority area(s) shown on this map extract are those used by the English Heritage archaeology advisors and there may be minor differences when compared to the relevant borough UDP or LDF.



ENGLISH HERITAGE

Tel: 020 7973 3000

[www.english-heritage.org.uk](http://www.english-heritage.org.uk)



**Appendix 2**  
**Written Scheme of Investigation**



# Written Scheme of Investigation

In support of applications  
for docking stations

Status: Final  
Date: 06 May 2009





## CONTENTS PAGE

<b>1</b>	<b>Introduction.....</b>	<b>2</b>
	1.1 Purpose of the Document .....	2
	1.2 Planning Background.....	2
	1.3 Specific Aims of the Archaeological Work.....	2
<b>2</b>	<b>Site Investigation .....</b>	<b>3</b>
	2.1 Methodology .....	3
	2.2 Site Recording .....	4
	2.3 Site Reporting and Archiving .....	4
<b>3</b>	<b>The Site Archaeologists .....</b>	<b>5</b>
<b>4</b>	<b>Health and Safety.....</b>	<b>5</b>

# **1 INTRODUCTION**

## **1.1 Purpose of the Document**

This document sets out the method for undertaking archaeological investigations on the Sites of docking stations associated with Transport for London's Cycle Hire Scheme.

An Archaeological Impact Assessment has been undertaken for the Site to which this document is attached.

## **1.2 Planning Background**

A planning application is to be submitted for a bicycle docking station as part of Transport for London's (TfL) Cycle Hire Scheme. An Archaeological Impact Assessment has been undertaken to which this generic written scheme of investigation has been attached. Any planning permission is likely to include a condition requiring that no development take place until a programme of archaeological work in accordance with a Written Scheme of Investigation has been submitted to and approved by the Planning Authority. This archaeological work should consist of the investigation of whether there are any archaeological remains within the footprint of the groundworks for the docking station. If the results of the Site investigation are positive then any archaeological features, deposits or finds which lie within the footprint of the docking station groundworks should be preserved by record.

## **1.3 Specific Aims of the Archaeological Work**

The objectives of this archaeological investigation are (not exclusively):

To understand the character, form, function and date of past activities indicated in this area by the archaeological remains;

To record and consider the evidence of the activities present on the Site within the wider context of finds in the area; and

To investigate and record the spatial distribution of activities across the Site in terms of the distribution of features, artefacts and environmental evidence

Although it is usual to include more specific aims than the above, in this instance there is no evidence of any specific remains. However, should these emerge during the works specific project aims shall be formulated and adopted as part of the project design at the start of the post-excavation process.

## 2 SITE INVESTIGATION

### 2.1 Methodology

#### *Site Investigation*

On the Site, the area of the groundworks will be marked out and the carriageway/roadway/footway surface together with any levelling material shall be lifted by the main works contractor.

An archaeologist shall then investigate the area by hand. This will involve the excavation of small investigative trenches by hand with a mattock and/or trowel. The area of these trenches in plan may vary but should be of sufficient size to determine the presence/absence of any archaeological remains on the Site. On some Sites it may be immediately obvious that the whole area consists of undifferentiated rubble and small holes to confirm this every 5m or so would suffice; on others the Site may consist of more complex deposits which require a more sophisticated approach which investigates the nature of the different features which have been revealed.

Excavations will proceed down to the maximum depth of foundations, however this will be no deeper than 450mm.

Any human remains must be left in-situ, covered and protected. Removal can only take place under appropriate Ministry of Justice Licence and environmental health regulations. Such removal must be in compliance with the Burials Act 1957.

Where no significant archaeological remains are revealed, no further archaeological intervention shall be undertaken.


#### *Further Investigation*

Those areas of the Site where initial investigation suggests the presence of features or possible features shall, if necessary, be hand-cleaned to ensure features are properly defined and sufficient information is available to produce a base plan.

Once a Site grid has been established using an EDM or theodolite and this has been converted into the Ordnance Survey National Grid, the stripped surface shall be accurately planned at an appropriate scale (1:50 or 1:100 depending on complexity). Some hand cleaning may be necessary and the archaeological team shall be structured to ensure that the hand cleaning and planning operations run in close sequence. The exposing and planning of the archaeological features shall be undertaken on the same or consecutive days while the uncovered surface is fresh, whether or not those features are exposed by machining or hand cleaning. Should particularly vulnerable deposits be revealed (eg graves or cremations) these shall be given priority.

Where initial data is captured electronically, the archaeologist shall ensure that sufficient points are taken to provide a true reflection of its form in plan. A print out of the plan shall be checked for accuracy on Site.

In addition to capturing plan data, sufficient levels shall be taken across the Site and within any features to support future topographic modelling of the Site.



Large homogenous linear features shall be sampled (a minimum of 10%) and the intersections of features shall be investigated so that their stratigraphic relationships may be recorded. Discrete features, such as pits and postholes, shall be investigated with a minimum sample of 50% (unless it is agreed with the Archaeological Advisors to the Planning Authority that a smaller sample is adequate).

Excavation shall proceed down to the maximum depth of foundations or the undisturbed natural substratum, whichever is encountered first.

Reasonable access to the Site is to be arranged for the Planning Authority's Archaeological Advisors, who may wish to make Site inspections to ensure that the archaeological investigation is progressing satisfactorily.

## **2.2 Site Recording**

Context sheets shall include all relevant stratigraphic relationships and for complex stratigraphy a separate matrix diagram shall be employed. This matrix shall be fully checked during the course of the investigation.

The Site archive shall be so organised as to be compatible with other archaeological archives produced in Greater London. Individual descriptions of all archaeological strata and features excavated or exposed shall be entered using a continuous numbered context system onto prepared pro-forma recording sheets. Sample recording sheets, sample registers, finds recording sheets, access catalogues, and photo record cards shall also be used.

Plans of archaeological features on the Site shall be drawn at a minimum scale of 1:20. Sections shall be drawn at a minimum scale of 1:20.

All archaeological plans and sections shall be on drawing film and would include context numbers and OD spot heights for all principal strata and features.

Other plans shall include a Site location plan, a general plan (e.g. OS 1:1250) showing investigation area and development Site in relation to surrounding locality. These shall be supplemented by trench plans at 1:500 (or 1:200), which shall show the location of the areas investigated in relation to the investigation area, OS grid and Site grid (if any). The locations of the OS bench marks used and Site temporary bench marks (TBMs) shall also be identified.

A photographic record of the project shall be provided. This would illustrate in both detail and general context the principal features and finds discovered. The photographic record would also include working shots to illustrate more generally the nature of the archaeological operation mounted.

## **2.3 Site Reporting and Archiving**

### ***Site Investigation only***

In the event of the Site investigation being negative the archaeologist shall produce a report stating that there were no findings, one unbound, six bound hard copies and one digital copy. Four copies shall be provided to Greater London Archaeological Advisory Service.

Should the Site investigation prove positive, a further investigation will be carried out.

### ***Further Investigations***

Depending on the outcome of the Site investigation, a further Site investigation will be carried out and this will be proportionate to the findings recovered.

A research archive for the Site shall be produced in accordance with MoRPHE (English Heritage 2006). Within 3 months of completion of field work, the archaeologist shall produce a report, one unbound, six bound hard copies and one digital copy. Four copies shall be provided to Greater London Archaeological Advisory Service. A summary report shall be submitted to a suitable regional or national archaeological journal(s) within six months of completion of fieldwork.

Specialist assessment reports shall be produced if required. The following external specialist services may be required: osteoarchaeology; animal bone; Roman, medieval and Post-medieval pottery and metalwork; pollen; soil micromorphology; snails; plant macrofossils. Pottery reports shall refer to the appropriate type series.

The archive shall be used to produce a report including narrative, illustrations and plans as appropriate. It shall give details of the background to the project, the archaeological evidence recorded during the excavation and the archaeological conclusions that can be drawn.

Following completion of the above, a review of the post-excavation programming shall be held in consultation with the Archaeological Advisor to the Planning Authority and the relevant specialists. At this review stage a timetable including a Critical Path Analysis and the aims of specialist research shall be identified and agreed. This timetable shall also contain agreed monitoring points.

After that review, all specialist reports shall be commissioned and the full post-excavation programme implemented through to full archive report and publication.

Data including a copy of the written archive shall be prepared for accession to the Historic Environment Record.

The material archive and one copy of the Site archive shall be prepared for accession to the Museum of London. Agreement for the long-term curation of the archive shall be made with the Museum of London.

## **3 THE SITE ARCHAEOLOGISTS**

The field team deployed shall include only full time professional archaeological staff. All staff in supervisory positions should be Members of the IFA.

The project shall comply with the Institute of Field Archaeologists Code of Conduct and all relevant Standards and Guidance documents

## **4 HEALTH AND SAFETY**

All archaeological work must be undertaken in accordance with relevant health and safety legislation. It is assumed that CDM regulations will apply.