



Archaeological Impact Assessment

In support of an application
for a docking station on the
carriageway adjacent to:

60-63 Cheapside, EC2V

Reference Number: 00/610024
Status: FINAL
Date: 27 May 2009





:

CONTENTS PAGE

Executive Summary	2
1 Introduction	3
1.1 Statement Overview	3
1.2 Purpose of the Document.....	3
1.3 Methodology.....	4
2 Analysis of archaeological background	4
2.1 Scheduled Ancient Monuments (SAMs).....	4
2.2 Greater London Archaeology Advisory Service.....	4
2.3 Historic Maps	5
3 The Proposals and Their Potential Impact	5
3.1 Site Description	5
3.2 Docking Station	5
3.3 The Potential Impact	6
4 Conclusions	6

Appendix 1: Greater London Sites and Monuments Record

Appendix 2: Written Scheme of Investigation



EXECUTIVE SUMMARY

This Archaeological Impact Assessment is provided in support of a full planning application for the installation of a Cycle Hire docking station on the carriageway adjacent to Nos 60-63 Cheapside, City of London.

The general principles of the docking station design have been developed in consultation with the boroughs, Royal Parks and other key stakeholders. Pre-application advice has been sought from the Senior Planning and Archaeology Officer at City of London. This Assessment includes an appraisal of the recorded archaeological remains in the area and the extent to which the docking station would impact on any significant archaeological remains. The groundworks for the docking station will not penetrate deeper than 450mm below the current ground surface.

It is proposed that an archaeological site investigation be undertaken at an early stage of the construction process to ascertain if there are any archaeological remains on the Site. If archaeological remains are identified all groundworks will be undertaken archaeologically and by hand. A written scheme of investigation is appended.

1 INTRODUCTION

1.1 Statement Overview

Cycling within London has experienced rapid growth. It is estimated that there has been a 91 percent increase in the number of cycling trips within London since the year 2000 with around 500,000 cycle trips currently taking place every day. In 2006/07 cycling accounted for 1.6 percent of all modal trips in London and 3.7 percent of all journeys to work within inner London. The Mayor's aspiration is to increase the modal proportion of cycling trips within London to 5 percent and more generally, improve conditions for cyclists. The Mayor has set Transport for London (TfL) a target to increase cycle trips by 400 percent by 2025.

To help achieve this growth TfL has been tasked with implementing the Cycle Hire Scheme within central London by May 2010. The Scheme will deliver around 6,000 bicycles across approximately 400 sites.

The Scheme will allow people to hire a bicycle from a docking station, use it as desired and return it to either the same or another docking station. To ensure the adequate availability of docking points and bicycles for those hiring and returning bicycles, approximately 10,200 docking points at around 400 sites at a density of approximately nine sites per square kilometre are required.

The Scheme has been developed in collaboration with the Royal Parks and the following nine London Boroughs:

- London Borough of Camden;
- London Borough of Hackney;
- London Borough of Islington;
- Royal Borough of Kensington and Chelsea;
- London Borough of Lambeth;
- City of London;
- London Borough of Southwark;
- London Borough of Tower Hamlets; and
- City of Westminster.

1.2 Purpose of the Document

TfL wish to apply for planning permission for a Cycle Hire docking station, comprising a terminal and a maximum of 28 docking points adjacent to Nos 60-63 Cheapside in the City of London.

Following discussions with the Senior Planning and Archaeology Officer at the City of London, this Site has been identified as requiring further archaeological intervention.

The document

- describes the archaeological background to the area;
- describes the proposal;
- assesses the likely impact of the scheme on the basis of the available information; and

- provides a written scheme of investigation for further archaeological intervention.

1.3 Methodology

A list of cultural heritage sites has been compiled (Appendix 1) through consultation carried out by Hyder Consulting in April 2009.

The Assessment draws together the available archaeological, topographic and land-use information to clarify the archaeological potential of the Site.

The Assessment comprises of an examination of evidence in the Greater London Sites and Monuments Record (SMR). It considers the results of nearby archaeological investigations, incorporates published and unpublished material and charts historic land-use through examination of any readily available historic maps.

Clearly, any information on the depth of overburden for the archaeological assets would be a key consideration in determining whether the construction of the docking station would be likely to impact on archaeology. Detailed discussions to establish the nature of the archaeological potential have been undertaken with Ms Kathryn Stubbs, the Senior Planning and Archaeology Officer at City of London and Ms Gill King, who has undertaken a number of archaeological fieldwork interventions in the immediate area.

2 ANALYSIS OF ARCHAEOLOGICAL S BACKGROUND

2.1 Scheduled Ancient Monuments (SAMs)

There are no SAMs on the Site or within a distance where their setting would be affected by the proposed development.

2.2 Greater London Archaeology Advisory Service

Archaeological Advisor

Ms Kathryn Stubbs has commented on the archaeological implications of the development.


Ms Stubbs identified the Site as being in an area of general archaeological potential.

Greater London Sites and Monuments Record (SMR) and unpublished archaeological sources

The SMR identifies a number of assets within 50m of the Site and these are listed in Appendix 1.

Excavation and a watching brief were carried out at 72–75 Cheapside which found deposits and features dating from the Roman to the post-medieval period including the known Roman precursor of Cheapside along with evidence for buildings.

An excavation and watching brief was carried out Bow Bells House, Bread Street which found evidence of a Roman road and occupation evidence in the form of floors and domestic debris. Finds dating to the 10th century and post medieval period were also made along with the foundations of the 16th or early 17th century buildings fronting onto Cheapside.



An evaluation was carried out at 29-33 King Street which found Roman deposits in the form of pits, dumps, possible gravel surfaces, a fragment of masonry and the remains of a tile floor. These Roman features were truncated by rubbish pits dating to the 10th to 13th century and the possible remains of medieval buildings. Another excavation at 39 King Street also found evidence of a Roman floor and a further excavation at 36–37 Kings Street recorded the junction of two Roman roads and a sequence of buildings. These were sealed by Dark Earth and a late Roman building, with early medieval and medieval building over the top

Excavations were carried out on 67-69 Cheapside in 1938 which revealed a rubble foundation wall of medieval date immediately below the cellar floor.

Ms Gill King of Compass Archaeology has drawn attention to the substantial medieval wall discovered at the north end of Queen Street, close to Cheapside, at comparatively shallow depth.

Excavations in the 1950s found evidence of 2 chalk lined wells dating to the post medieval period below the cellars or 3–4 Trump Street.

Excavations at 100-116 Cheapside found a variety of features and deposits dating to the medieval and post-medieval period and the 19th century, including floor layers and pits. These were however, found at some depth below ground level.

2.3 Historic Maps

Rocque's 1746 map shows the present day street pattern was in existence at this time Cheapside, Queen Street and King Street are all marked. Horwood's map of 1799 and Stanford's map of 1862 show little change to the street pattern although the buildings that fronted onto Cheapside at this time were small domestic buildings.

Some of the properties that were indicated in the 18th century do still exist, for example St Mary-le-Bow church. Lawrence Lane which runs on a northerly alignment from the Site towards Gresham Street on the 18th century map does not extend as far south as Cheapside on the modern maps.

3 THE PROPOSALS AND THEIR POTENTIAL IMPACT


3.1 Site Description

The Site lies on the carriageway on the south side adjacent to Nos 60-63 Cheapside .

Please refer to the Planning Design and Access Statement (PDAS) for further information.

3.2 Docking Station

The development comprises terminal and a maximum of 28 docking points. The foundations would be no deeper than 450mm below the current ground level. The form



that the foundations will take has not been finalised. Further information regarding the docking station can be found in the PDAS.

3.3 The Potential Impact

The Site lies in an area that does contain evidence of remains dating to the Roman, Saxon and medieval periods. The area was well developed by the 18th century however and all of the early archaeological evidence is located a distance away from the Site. In the immediate vicinity of the Site the existing archaeological evidence indicates that there is a possibility for remains dating to the medieval or post-medieval period or related to the 19th century basements. It is known that a number of the buildings on Cheapside, where the Site is located, have basements which have truncated earlier archaeological levels in the adjacent buildings and, given that the foundations would be no deeper than 450mm, it seems unlikely that the works will penetrate to archaeological levels. But it is difficult to be certain how close to the surface post medieval deposits (or other significant archaeological deposits) might lie.

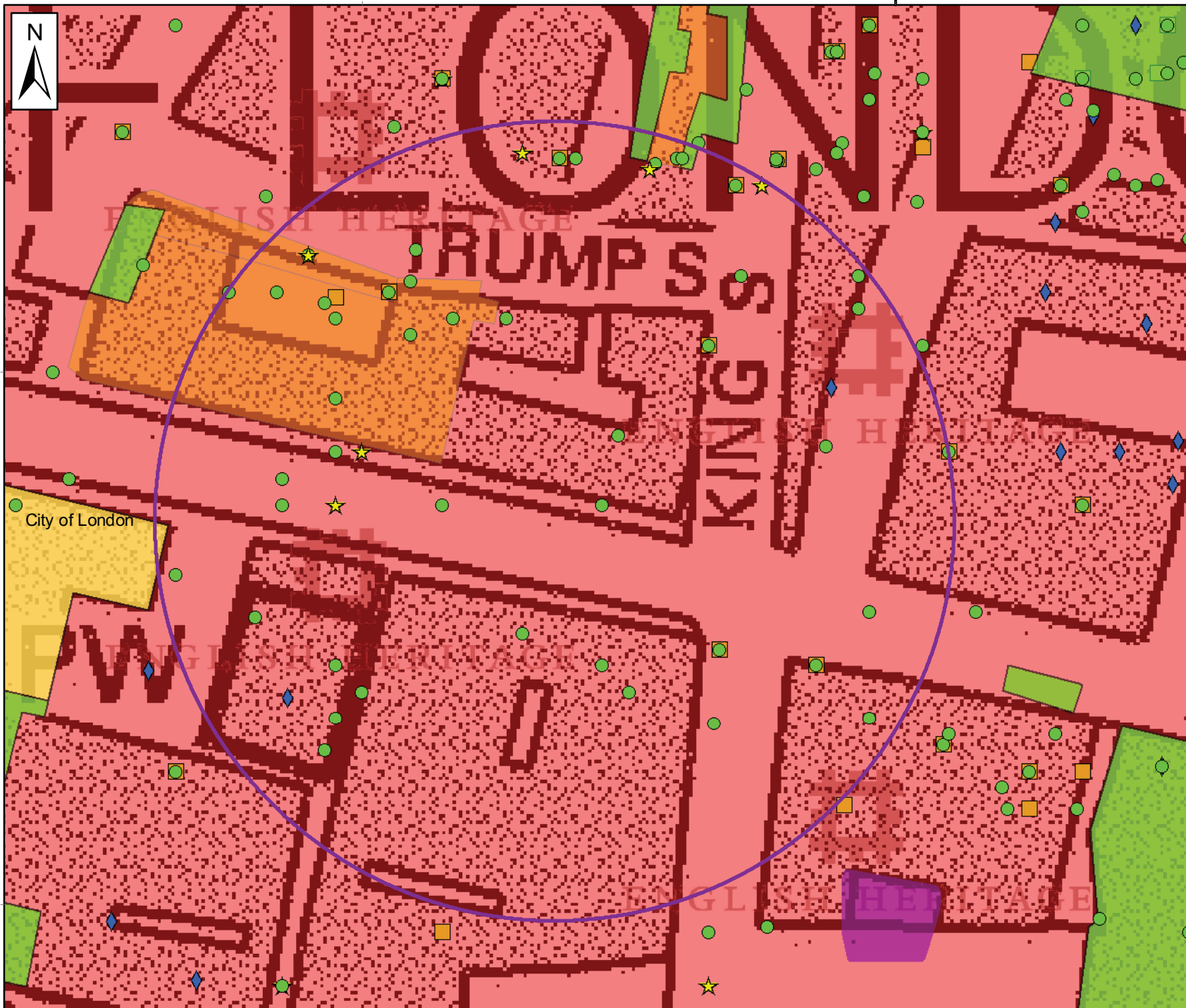
4 CONCLUSIONS

This Assessment has revealed that there is potential for significant archaeological remains on Cheapside, City of London.

On the precautionary principle, it seems sensible to investigate the Site in case significant archaeological remains exist and, if they do, undertake all the groundworks archaeologically by hand. A method statement for this investigation is attached in Appendix 2. If initial investigation fails to reveal any significant archaeological remains, there will be no need for further archaeological intervention.



Appendix 1
Consultation response from the Greater London Archaeology Service Sites and Monuments Record.



532500

532500

GLSMR Report 8206
 London Cycle Hire Scheme
 Cheapside
 TQ 32436 81172
 75m radius search

Print Date: 5 May 2009

-  Archaeology
-  Archaeological Find Spot
-  Building
-  Listed Building
-  Maritime Archaeology
-  Registered Parks & Gardens
-  Archaeological Priority Area
-  Scheduled Ancient Monuments
-  World Heritage Sites
-  Event Location (Archaeology)
-  Requested Search Area

Scale: 1:1,000

This map is based upon Ordnance Survey material with the permission of Ordnance Survey on behalf of the Controller of Her Majesty's Stationery Office. © Crown Copyright. Unauthorised reproduction infringes Crown Copyright and may lead to prosecution or civil proceedings. English Heritage. 100019088. © English Heritage. Historic OS Mapping. © and database right Crown Copyright and Landmark Information Group Ltd (all rights reserved) Licence numbers 000394 and TP0024.

Notes:
 Any Listed Building information shown on this map extract is provided solely to indicate the location of the listed building(s) and does not attempt to indicate the curtilage or the full extent of the listing(s).
 Any archaeological priority area(s) shown on this map extract are those used by the English Heritage archaeology advisors and there may be minor differences when compared to the relevant borough UDP or LDF.



ENGLISH HERITAGE
 Tel: 020 7973 3000
www.english-heritage.org.uk

Contact: Stuart Cakebread
Direct Dial: 020 7973 3731
Date: 05/05/2009

Greater London Sites and Monuments Record - Search Report

Enquiry: Report 8206 London Cycle Hire Scheme Cheapside TQ 32436 81172 75m radius search

Thank you for your enquiry to the GLSMR. Please find below all records held on the GLSMR database within the area specified in your request. Please note that there is a backlog of listed buildings and archaeological reports awaiting entry into the system and we cannot guarantee that the information supplied is fully up to date.

*** GLSMR NEWS ***

3-Aug-2006 *Record Sort Order Changed*

The records within the SMR search report are now sorted by 'Name' (and then by 'MonUID') rather than 'MonUID' as this should display multiple records for a single site together in the indexes and report. However, many site names begin with numbers from the address and so records from same street will not necessarily appear together. All new records added to the GLSMR, and those altered during data rationalisation and other projects, are being named with the street name before the number (for example The Street (No. 1), London) so that in future results from the same street will appear together.

31-July-2006 *Full Address Data Added*

The HTML report and XML data file have been altered to include the full address which was perviously missing.

25-Jan-2006 *Listed Building Data and Designations Updated*

All of the Listed Buildings entries within the GLSMR have been updated using the latest dataset from the National Monuments Record and the GLSMR search report (the document you are reading now) has been updated to display the full designation description for the listed buildings encountered within your search area.

*** END ***

NOTE: Please ensure you read this document from a saved version and not directly from the e-mail as this may cause problems with the displayed data and hyperlinks.

If you have any further enquiries, or if you have any problems interpreting the data, please do not hesitate to contact us.

Yours Sincerely,

The Greater London SMR Team

Greater London Archaeology Advisory Service
English Heritage - London Region
1 Waterhouse Square, 138-142 Holborn, London EC1N 2ST
smr@english-heritage.org.uk

Note: Commercial SMR search requests are charged at a cost of 35 pounds plus VAT each and collected via invoice

Monument Index:*(Click on the MonUID to view full details for each record)***Archaeology**

MonUID	Pref. Ref.	Name	Monument Types	Date Range
MLO40411	040512/03/00	100 - 116 CHEAPSIDE EC2	DEPOSIT	Roman (43 AD to 409 AD)
MLO9644	040512/00/00	100 TO 116 CHEAPSIDE EC2	BUILDING	Roman (43 AD to 409 AD)
MLO19055	040503/00/00	100-116 CHEAPSIDE	POND, STREAM	Roman (43 AD to 409 AD)
MLO19144	040504/00/00	100-116 CHEAPSIDE	STREAM, STREAM	Roman (43 AD to 409 AD)
MLO19145	040505/00/00	100-116 CHEAPSIDE EC2	BUILDING, FIRE DEBRIS	Roman (43 AD to 409 AD)
MLO38762	040512/01/00	100-116 CHEAPSIDE EC2	PAVEMENT	Roman (43 AD to 409 AD)
MLO38763	040513/01/00	100-116 CHEAPSIDE EC2	WALL	Roman (43 AD to 409 AD)
MLO38764	040513/02/00	100-116 CHEAPSIDE EC2	FLOOR	Roman (43 AD to 409 AD)
MLO9659	040513/00/00	100-116 CHEAPSIDE EC2	BUILDING	Roman (43 AD to 409 AD)
MLO11735	040508/00/00	100TO116 CHEAPSIDE EC2	BATH HOUSE	Roman (43 AD to 409 AD)
MLO11736	040509/00/00	100TO116 CHEAPSIDE EC2	WATER TANK	Roman (43 AD to 409 AD)
MLO39110	040512/02/00	100TO116 CHEAPSIDE EC2	WALL	Roman (43 AD to 409 AD)
MLO17538	041331/00/00	101-116 CHEAPSIDE EC2	WELL, CESS PIT	Medieval to 19th Century (1066 AD to 1900 AD)
MLO17539	041333/00/00	101-116 CHEAPSIDE EC2	WALL	Medieval to 19th Century (1066 AD to 1900 AD)
MLO17540	041334/00/00	101-116 CHEAPSIDE EC2	FIRE DEBRIS	Post Medieval (1540 AD to 1900 AD)
MLO17714	041322/00/00	101-116 CHEAPSIDE EC2	DARK EARTH, DARK EARTH, MADE GROUND, MADE GROUND	Roman to Early Medieval/Dark Age (43 AD to 1065 AD)
MLO17530	041320/00/00	101-116 CHEAPSIDE REAR OF EC2	FLOOR, FOUNDATION	Medieval (1066 AD to 1539 AD)
MLO17534	041321/00/00	101-116 CHEAPSIDE REAR OF EC2	PIT, CESS PIT	Medieval to 19th Century (1066 AD to 1900 AD)
MLO46132	041305/01/00	101-116 CHEAPSIDE REAR OF EC2	CEMETERY	Medieval (1066 AD to 1539 AD)
MLO19057	040507/00/00	107-111 CHEAPSIDE	SHOP, BUILDING, WALL	Roman (43 AD to 409 AD)
MLO25005	040506/00/00	107-111 CHEAPSIDE EC2	HOUSE, BUILDING	Roman (43 AD to 409 AD)
MLO25043	040063/00/00	30 GRESHAM ST EC2	WALL, COURTYARD	Roman (43 AD to 409 AD)
MLO1763	040065/00/00	33-35 KING ST EC2	ROAD	Roman (43 AD to 409 AD)
MLO12530	041357/00/00	3-4 TRUMP ST EC2	CESS PIT	Medieval to 19th Century (1066 AD to 1900 AD)
MLO17969	041356/00/00	3-4 TRUMP ST EC2	WELL	Medieval to 19th Century (1066 AD to 1900 AD)
MLO1765	040067/00/00	34-35 KING ST EC2	ROAD, SURFACE	Roman (43 AD to 409 AD)
MLO31245	040065/02/00	34-35 KING ST EC2	ROAD	Roman (43 AD to 409 AD)
MLO11061	040180/00/00	3-6 KING STEC2	WALL	Roman (43 AD to 409 AD)
MLO1764	040062/00/00	3-6 TRUMP ST EC2	FLOOR, BUILDING	Roman (43 AD to 409 AD)
MLO11054	040124/00/00	3-6 TRUMP STEC2	OCCUPATION SITE	Roman (43 AD to 409 AD)
MLO64857	043201/00/00	36-37 KING ST	ROAD	Roman (43 AD to 409 AD)
MLO64858	043202/00/00	36-37 KING ST	STREAM	Roman (43 AD to 409 AD)
MLO64859	043203/00/00	36-37 KING ST	DRAIN	Roman (43 AD to 409 AD)
MLO64860	043204/00/00	36-37 KING ST	BUILDING	Roman (43 AD to 409 AD)
MLO64861	043205/00/00	36-37 KING ST	FIRE DEBRIS	Roman (43 AD to 409 AD)
MLO64862	043206/00/00	36-37 KING ST	BUILDING	Roman (43 AD to 409 AD)
MLO64863	043207/00/00	36-37 KING ST	FIRE DEBRIS	Roman (43 AD to 409 AD)
MLO64864	043208/00/00	36-37 KING ST	BUILDING	Roman (43 AD to 409 AD)
MLO64865	043209/00/00	36-37 KING ST	DARK EARTH	Roman (43 AD to 409 AD)
MLO64866	043210/00/00	36-37 KING ST	BUILDING	Roman (43 AD to 409 AD)
MLO64867	043211/00/00	36-37 KING ST	GRUBENHAUS	Early Medieval/Dark Age (410 AD to 1065 AD)
MLO76499	MLO76499	36-37 King Street	FOUNDATION	Medieval (1066 AD to 1539 AD)
MLO11739	040514/00/00	39 KING ST EC2	FLOOR, DEPOSIT	Roman to Medieval (43 AD to 1539 AD)
MLO38765	040515/02/00	39 KING ST EC2	WALL	Roman (43 AD to 409 AD)
MLO37052	040515/01/00	39 KING ST EC2	OCCUPATION SITE, DUMP	Roman (43 AD to 409 AD)
MLO57049	040515/02/002	39 KING ST EC2	HYPOCAUST	Roman (43 AD to 409 AD)
MLO12214	040515/00/00	39 KING STREET EC2	BUILDING	Roman (43 AD to 409 AD)
MLO11670	041279/00/00	62-3 CHEAPSIDE EC2	CESS PIT, SEWER	Medieval to 19th Century (1066 AD to 1900 AD)
MLO16890	041277/00/00	62-3 CHEAPSIDE EC2	WALL, PILING	Medieval (1066 AD to 1539 AD)
MLO24705	041278/00/00	62-3 CHEAPSIDE EC2	DUMP	Medieval (1066 AD to 1539 AD)
MLO58473	042766/00/00	64-66 CHEAPSIDE	STREAM	Unknown (Unknown)
MLO58476	042767/00/00	64-66 CHEAPSIDE	LAND RECLAMATION,	Roman (43 AD to 409 AD)

MLO58477	042768/00/00	64-66 CHEAPSIDE	DUMP	Roman (43 AD to 409 AD)
MLO58478	042769/00/00	64-66 CHEAPSIDE	BUILDING	Roman (43 AD to 409 AD)
MLO58489	042769/01/00	64-66 CHEAPSIDE	ROAD	Roman (43 AD to 409 AD)
MLO58491	042770/00/00	64-66 CHEAPSIDE	DITCH	Roman (43 AD to 409 AD)
MLO58493	042771/00/00	64-66 CHEAPSIDE	ROAD, ALLEY	Roman (43 AD to 409 AD)
MLO58498	042772/00/00	64-66 CHEAPSIDE	DUMP, FIRE DEBRIS	Roman (43 AD to 409 AD)
			UNASSIGNED, POST HOLE	Roman (43 AD to 409 AD)
MLO58500	042773/00/00	64-66 CHEAPSIDE	DARK EARTH	Roman to Early Medieval/Dark Age (400 AD to 500 AD)
MLO58502	042774/00/00	64-66 CHEAPSIDE	PIT	Roman to Early Medieval/Dark Age (400 AD to 500 AD)
MLO58504	042775/00/00	64-66 CHEAPSIDE	DARK EARTH	Roman to Early Medieval/Dark Age (400 AD to 500 AD)
MLO58505	042776/00/00	64-66 CHEAPSIDE	FOUNDATION, CELLAR, FLOOR, HEARTH	Medieval (1066 AD to 1539 AD)
MLO58510	042777/00/00	64-66 CHEAPSIDE	RUBBISH PIT, CESS PIT	Medieval to 19th Century (1066 AD to 1900 AD)
MLO58511	042778/00/00	64-66 CHEAPSIDE	BUILDING, BASEMENT, FOUNDATION	Post Medieval (1540 AD to 1900 AD)
MLO23151	040527/00/00	67-68 CHEAPSIDE EC2	ROAD	Roman (43 AD to 409 AD)
MLO24635	040529/00/00	67-68 CHEAPSIDE EC2	WELL	Roman (43 AD to 409 AD)
MLO24962	041330/00/00	67-69 CHEAPSIDE EC2	FOUNDATION, WALL	Medieval (1066 AD to 1539 AD)
MLO37427	040528/01/00	67TO68 CHEAPSIDE EC2	OCCUPATION SITE, DUMP	Roman (43 AD to 409 AD)
MLO38545	040528/03/00	67TO68 CHEAPSIDE EC2	OCCUPATION SITE	Roman (43 AD to 409 AD)
MLO54691	040528/02/00	67TO68 CHEAPSIDE EC2	PIT	Roman (43 AD to 409 AD)
MLO9818	040528/00/00	67TO68 CHEAPSIDE EC2	OCCUPATION SITE, DUMP	Roman (43 AD to 409 AD)
MLO11043	040075/00/00	7 KING ST EC2	WATER CHANNEL, STREAM	Roman (43 AD to 409 AD)
MLO25556	040074/00/00	7 KING ST EC2	HEARTH, OCCUPATION SITE	Roman (43 AD to 409 AD)
MLO24710	040531/00/00	72-73 CHEAPSIDE EC2	REVETMENT, PILING	Roman (43 AD to 409 AD)
MLO9819	040532/00/00	72-73 CHEAPSIDE EC2	WELL	15th Century to 16th Century (1485 AD to 1600 AD)
MLO58522	042780/00/00	72-75 CHEAPSIDE	ROAD	Roman (43 AD to 409 AD)
MLO58523	042780/01/00	72-75 CHEAPSIDE	PIT	Roman (43 AD to 409 AD)
MLO58524	042781/00/00	72-75 CHEAPSIDE	DITCH	Roman (43 AD to 409 AD)
MLO58525	042782/00/00	72-75 CHEAPSIDE	PIT, BRICKEARTH PIT	Roman (43 AD to 409 AD)
MLO58529	042783/00/00	72-75 CHEAPSIDE	STRUCTURE	Roman (43 AD to 409 AD)
MLO58530	042784/00/00	72-75 CHEAPSIDE	RUBBISH LAYER	Roman (43 AD to 409 AD)
MLO58531	042785/00/00	72-75 CHEAPSIDE	CESS PIT	Roman (43 AD to 409 AD)
MLO58535	042786/00/00	72-75 CHEAPSIDE	FLOUR MILL, MILL, BUILDING	Roman (43 AD to 409 AD)
MLO58539	042787/00/00	72-75 CHEAPSIDE	FIRE DEBRIS	Roman (43 AD to 409 AD)
MLO58540	042788/00/00	72-75 CHEAPSIDE	BUILDING	Roman (43 AD to 409 AD)
MLO58541	042789/00/00	72-75 CHEAPSIDE	DARK EARTH	Roman to Early Medieval/Dark Age (400 AD to 500 AD)
MLO58542	042790/00/00	72-75 CHEAPSIDE	ALLEY, ALLEY, YARD, YARD, SURFACE	Early Medieval/Dark Age (410 AD to 1065 AD)
MLO58543	042791/00/00	72-75 CHEAPSIDE	BUILDING, BUILDING, METAL WORKING SITE, METAL WORKING SITE	Early Medieval/Dark Age (410 AD to 1065 AD)
MLO58547	042792/00/00	72-75 CHEAPSIDE	DUMP	Early Medieval/Dark Age (410 AD to 1065 AD)
MLO58549	042794/00/00	72-75 CHEAPSIDE	CELLAR, PIT	Early Medieval/Dark Age to Medieval (410 AD to 1539 AD)
MLO58552	042795/00/00	72-75 CHEAPSIDE	YARD	Early Medieval/Dark Age to Medieval (410 AD to 1539 AD)
MLO58556	042796/00/00	72-75 CHEAPSIDE	PIT, CESS PIT	Early Medieval/Dark Age to Medieval (410 AD to 1539 AD)
MLO58562	042797/00/00	72-75 CHEAPSIDE	PILE	Medieval (1066 AD to 1539 AD)
MLO58564	042798/00/00	72-75 CHEAPSIDE	CESS PIT	Medieval (1066 AD to 1539 AD)
MLO58565	042799/00/00	72-75 CHEAPSIDE	PIT	Post Medieval (1540 AD to 1900 AD)
MLO17528	041305/00/00	ALL HALLOWS, HONEY LANE	CHURCH	Medieval to 19th Century (1066 AD to 1900 AD)
MLO16888	041272/00/00	BOW CHURCHYARD NORTH SIDE EC2	UNDERCROFT	Medieval (1271 AD to 1539 AD)
MLO11611	041273/00/00	BOW CHURCHYARD SOUTH SIDE EC2	WALL	Medieval (1066 AD to 1539 AD)
MLO16884	041271/00/00	BOW CHURCHYARD WEST SIDE (FORMERLY NOS 3, 4 and 5 EC2)	UNDERCROFT	Medieval (1066 AD to 1539 AD)
MLO76681	MLO76681	Bread Street, [Bow Bells House], City of London {late Saxon to medieval pits and walls}	PIT, WALL, FOOTING, CESS PIT	Early Medieval/Dark Age to 16th Century (900 AD to 1600 AD)
MLO75876	MLO75876	Bread Street, [Bow Bells House], City of London {Roman domestic and industrial occupation}	DUMP LAYER, BRICKEARTH PIT, HEARTH, IRON WORKING SITE, COPPER	Roman (43 AD to 409 AD)

MLO17698	041280/00/00	CHEAPSIDE (TOP OF BOW LANE) EC2	WORKING SITE, DRAIN, ROAD, FLOOR, DOMESTIC SITE, BUILDING, RUBBISH PIT, DITCH CONDUIT	Medieval to 17th Century (1285 AD to 1666 AD)
MLO13837	040525/00/00	CHEAPSIDE EC2	REVTMENT	Roman to Medieval (43 AD to 1539 AD)
MLO14277	040520/00/00	CHEAPSIDE EC2	ROAD	Roman (43 AD to 409 AD)
MLO24848	040524/00/00	CHEAPSIDE EC2	FLOOD DEPOSIT	Roman to Medieval (43 AD to 1539 AD)
MLO9813	040526/00/00	CHEAPSIDE EC2	STREAM	Unknown (Unknown)
MLO6482	040140/00/00	CHEAPSIDE EC2 UNDER CARRIAGEWAY OPP ST MARY-LE-BOW	TESSELLATED FLOOR	Roman (43 AD to 409 AD)
MLO17533	041319/00/00	KING ST EC2	DEPOSIT UNCLASSIFIED	Medieval to 19th Century (1066 AD to 1900 AD)
MLO98998	MLO98998	King Street, Nos 29-33, City of London {medieval rubbish pits and building foundations}	RUBBISH PIT, FOUNDATION, BUILDING	Early Medieval/Dark Age to Medieval (901 AD to 1539 AD)
MLO98997	MLO98997	King Street, Nos 29-33, City of London {Roman deposits and structure}	PIT, DUMP LAYER, HARD STANDING?, BUILDING, WALL, FLOOR, RUBBISH PIT	Roman (43 AD to 409 AD)
MLO13802	040511/00/00	MILK ST EC2	BUILDING	Roman (43 AD to 409 AD)
MLO24854	040510/00/00	MILK ST EC2	TESSELLATED FLOOR	Roman (43 AD to 409 AD)
MLO40745	040511/01/00	MILK ST EC2	WALL	Roman (43 AD to 409 AD)
MLO65673	MLO65673	Poultry (No. 18) & Queen Street (No. 1-5)	WALL, FOUNDATION, CULVERT, DRAIN, ROAD	Medieval (1066 AD to 1539 AD)
MLO65677	MLO65677	Poultry (No. 18) & Queen Street (No. 1-5)	ROAD	Roman (43 AD to 409 AD)
MLO13005	041281/00/00	POULTRY SEWER TO QUEEN STREET	FOUNDATION	Unknown (Unknown)
MLO17713	041303/00/00	ST MARY LE BOW CHURCH	CHURCH, CRYPT, BELL TOWER	Medieval to 17th Century (1066 AD to 1666 AD)
MLO25146	040272/00/00	ST PAULS CATHEDRAL EC4 NE CORNER	CREMATION	Roman (43 AD to 409 AD)

Listed Buildings

<i>MonUID</i>	<i>Pref. Ref.</i>	<i>Name</i>	<i>Monument Types</i>	<i>Date Range</i>
MLO81786	MLO81786	Atlas House 1-7 King Street	OFFICE, BUILDING, BUILDING, BUILDING	19th Century to Modern (1836 AD to 1945 AD)
MLO81681	MLO81681	CHURCH OF ST MARY LE BOW	CRYPT, CHURCH, CHURCH, CHURCH, CHURCH	Medieval to Modern (1100 AD to 1945 AD)

Maritime

<i>MonUID</i>	<i>Pref. Ref.</i>	<i>Name</i>	<i>Monument Types</i>	<i>Date Range</i>
---------------	-------------------	-------------	-----------------------	-------------------

Other

<i>MonUID</i>	<i>Pref. Ref.</i>	<i>Name</i>	<i>Monument Types</i>	<i>Date Range</i>
MLO20483	040068/00/00	34-35 KING ST EC2	FIRE DEBRIS, FINDSPOT	Roman (43 AD to 409 AD)
MLO58520	042779/00/00	72-75 CHEAPSIDE	STREAM, NEGATIVE EVIDENCE	Unknown (Unknown)
MLO68093	044407/00/00	BLOSSOMS INN YARD EC2	FINDSPOT, FINDSPOT	Roman (43 AD to 409 AD)
MLO98003	MLO98003	Bread Street, [Bow Bells House], City of London {four prehistoric flints}	FINDSPOT	Prehistoric (500000 BC to 42 AD)
MLO16252	041282/00/00	CHEAPSIDE (OPPOSITE TOWER OF ST MARY LE BOW) EC2	FINDSPOT, FINDSPOT, FINDSPOT	Early Medieval/Dark Age to Medieval (410 AD to 1539 AD)
MLO23396	041168/00/00	CHEAPSIDE EC2	FINDSPOT	Iron Age (700 BC to 42 AD)
MLO17710	041302/00/00	HONEY LA EC2	FINDSPOT, FINDSPOT, FINDSPOT	Early Medieval/Dark Age (410 AD to 1065 AD)
MLO15553	041120/00/00	KING STEAST SIDE EC2	FINDSPOT, FINDSPOT, FINDSPOT, FINDSPOT	Early Neolithic to Roman (4000 BC to 409 AD)

[Return to Top of page](#)

Event Index:

<i>Event ID</i>	<i>Event Name</i>	<i>Event Description</i>
ELO3460	67-69 CHEAPSIDE EC2	There is no description for this event Location: Centroid TQ 3246 8114 (MBR: 10m by 10m)

Associated Monuments

[MLO24962](#) - 67-69 CHEAPSIDE EC2 - [Medieval (1066 AD to 1539 AD)]

<i>Event ID</i>	<i>Event Name</i>	<i>Event Description</i>
ELO3461	72-73 CHEAPSIDE EC2	There is no description for this event Location: Centroid TQ 3248 8114 (MBR: 10m by 10m)

Associated Monuments

[MLO9819](#) - 72-73 CHEAPSIDE EC2 - [15th Century to 16th Century (1485 AD to 1600 AD)]

<i>Event ID</i>	<i>Event Name</i>	<i>Event Description</i>
ELO7317	72-80 Cheapside, 83-84 Queen Street, 9-12 Pancras Lane	Temporary record -Roman, medieval, Post Medieval finds or features found. Location: TQ 32490 81119 (point)

Associated Monuments

[MLO58520](#) - 72-75 CHEAPSIDE - [Unknown (Unknown)]
[MLO58522](#) - 72-75 CHEAPSIDE - [Roman (43 AD to 409 AD)]
[MLO58523](#) - 72-75 CHEAPSIDE - [Roman (43 AD to 409 AD)]
[MLO58524](#) - 72-75 CHEAPSIDE - [Roman (43 AD to 409 AD)]
[MLO58525](#) - 72-75 CHEAPSIDE - [Roman (43 AD to 409 AD)]
[MLO58529](#) - 72-75 CHEAPSIDE - [Roman (43 AD to 409 AD)]
[MLO58530](#) - 72-75 CHEAPSIDE - [Roman (43 AD to 409 AD)]
[MLO58531](#) - 72-75 CHEAPSIDE - [Roman (43 AD to 409 AD)]
[MLO58535](#) - 72-75 CHEAPSIDE - [Roman (43 AD to 409 AD)]
[MLO58539](#) - 72-75 CHEAPSIDE - [Roman (43 AD to 409 AD)]
[MLO58540](#) - 72-75 CHEAPSIDE - [Roman (43 AD to 409 AD)]
[MLO58541](#) - 72-75 CHEAPSIDE - [Roman to Early Medieval/Dark Age (400 AD to 500 AD)]
[MLO58542](#) - 72-75 CHEAPSIDE - [Early Medieval/Dark Age (410 AD to 1065 AD)]
[MLO58543](#) - 72-75 CHEAPSIDE - [Early Medieval/Dark Age (410 AD to 1065 AD)]
[MLO58547](#) - 72-75 CHEAPSIDE - [Early Medieval/Dark Age (410 AD to 1065 AD)]
[MLO58549](#) - 72-75 CHEAPSIDE - [Early Medieval/Dark Age to Medieval (410 AD to 1539 AD)]
[MLO58552](#) - 72-75 CHEAPSIDE - [Early Medieval/Dark Age to Medieval (410 AD to 1539 AD)]
[MLO58556](#) - 72-75 CHEAPSIDE - [Early Medieval/Dark Age to Medieval (410 AD to 1539 AD)]
[MLO58562](#) - 72-75 CHEAPSIDE - [Medieval (1066 AD to 1539 AD)]
[MLO58564](#) - 72-75 CHEAPSIDE - [Medieval (1066 AD to 1539 AD)]
[MLO58565](#) - 72-75 CHEAPSIDE - [Post Medieval (1540 AD to 1900 AD)]

<i>Event ID</i>	<i>Event Name</i>	<i>Event Description</i>
ELO7311	Archaeological Evaluation at 29-33 King Street, City of London, EC2	An archaeological evaluation was carried out by Museum of London Archaeology Service in 2006. A number of evaluation trenches and geotechnical test pits were investigation. Site code KGT06. Across the site there were Roman deposits in the form of pits, dumps, possible gravel surfaces and a fragment of 3rd century masonry wall that was the corner of a room or building. A tile floor was also noted in the north-west corner of the site. These deposits were later truncated by rubbish pits that dated from the 10th to the 13th centuries. Two chalk foundations are probably the remains of medieval buildings. The average depth of archaeological deposits where they survive is likely to be around 1.20m In light of this the report concludes that the proposed redevelopment will remove all deposits in areas affected by the new groundworks, although at the time of writing the foundation design had not been confirmed. However any new piles, pile caps, lift pits, drainage works and temporary works will cause the truncation of deeper levels. The contractor concluded that archaeological deposits in areas under threat should be recorded in advance of further ground reduction, through evaluation and watching brief. *natural observed at 10.80m-10.95m OD in trench 1* Location: Centroid TQ 32461 81257 (MBR: 23m by 39m)

Associated Monuments

[MLO98997](#) - King Street, Nos 29-33, City of London {Roman deposits and structure} - [Roman (43 AD to 409 AD)]

[MLO98998](#) - King Street, Nos 29-33, City of London {medieval rubbish pits and building foundations} - [Early Medieval/Dark Age to Medieval (901 AD to 1539 AD)]

<i>Event ID</i>	<i>Event Name</i>	<i>Event Description</i>
ELO7641	Archaeological Excavation at Bow Bells House, Bread Street, London, EC4	An archaeological excavation and watching brief was undertaken by the Museum of London Archaeology Service between 2006-2007. Site code BBB05. This covered the second and third phases of excavation in 2006, and an intermittent watching brief between 2006 and 2007. This work indicated that prior to the Flavian period there was limited occupation, although some early pottery types have been recorded, and the road was constructed. This road would continue in use throughout the Roman period and probably later. During the Flavian period there appears to have been a massive phase of development. To the north and south of the site there are floors and hearts suggesting buildings fronting onto the road, and behind these is a zone of domestic pitting and small industrial practice as well as large quarry pits capped by large dump layers containing a very high quantity of domestic debris. After AD 160 there is a slump in activity and a decline in settlement that continues until after AD 300, when there is some evidence of an economic revival. A 5th century tile indicates some post Roman occupation. The site appears to have been unoccupied until the 10th century. Specific assemblage including a selection of hygiene vessels and pharmaceutical wares and a later 15th century table group were recorded, as well as wall foundations. Location: TQ 32330 81140 (point)
Associated Monuments		
MLO75876	- Bread Street, [Bow Bells House], City of London {Roman domestic and industrial occupation}	- [Roman (43 AD to 409 AD)]
MLO76681	- Bread Street, [Bow Bells House], City of London {late Saxon to medieval pits and walls}	- [Early Medieval/Dark Age to 16th Century (900 AD to 1600 AD)]

<i>Event ID</i>	<i>Event Name</i>	<i>Event Description</i>
ELO3422	Blossom's Inn	There is no description for this event Location: Centroid TQ 3243 8124 (MBR: 10m by 10m) (Centred on)
Associated Monuments		
MLO12530	- 3-4 TRUMP ST EC2 - [Medieval to 19th Century (1066 AD to 1900 AD)]	
MLO17969	- 3-4 TRUMP ST EC2 - [Medieval to 19th Century (1066 AD to 1900 AD)]	

<i>Event ID</i>	<i>Event Name</i>	<i>Event Description</i>
ELO391	Evaluation at Bow Bells House, Bread Street, London, EC4	Four test pits were excavated, eight geotechnical windows were monitored and one deep borehole was logged by the Museum of London Archaeology Service. While the 1958 development had extensively truncated archaeological deposits, within the areas amongst the pile caps there was a significant survival of Roman layers and numerous cut features of Roman date and later. Roman dumps of soil and rubbish were recorded, indicating metal-working on site. The early Roman pottery was not high status. Several Saxon-Norman rubbish pits and three adjoining 16th or early 17th century chalk and brick foundations, interpreted as part of two cellared buildings fronting onto Cheapside, were found. No finds or features earlier than Roman were encountered. *natural brickearth at 10.80m OD in test pit 1* Location: Centroid TQ 3233 8113 (MBR: 61m by 85m) (Centred on)
Associated Monuments		
MLO75876	- Bread Street, [Bow Bells House], City of London {Roman domestic and industrial occupation}	- [Roman (43 AD to 409 AD)]
MLO76681	- Bread Street, [Bow Bells House], City of London {late Saxon to medieval pits and walls}	- [Early Medieval/Dark Age to 16th Century (900 AD to 1600 AD)]

<i>Event ID</i>	<i>Event Name</i>	<i>Event Description</i>
ELO4874	Excavation at All Hallows Honey Lane, 107, 109 and 111 Cheapside, EC2	 Location: Centroid TQ 3240 8121 (MBR: 10m by 10m) (Centred on)
Associated Monuments		
MLO17530	- 101-116 CHEAPSIDE REAR OF EC2 - [Medieval (1066 AD to 1539 AD)]	
MLO17534	- 101-116 CHEAPSIDE REAR OF EC2 - [Medieval to 19th Century (1066 AD to 1900 AD)]	

[MLO46132](#) - 101-116 CHEAPSIDE REAR OF EC2 - [Medieval (1066 AD to 1539 AD)]

<i>Event ID</i>	<i>Event Name</i>	<i>Event Description</i>
ELO6652	Excavation at Bow Bells House, Bread Street, London EC4	An archaeological excavation was carried out by the Museum of London Archaeology Service in 20005. Site code BBB05. Evidence for prehistoric occupation were recorded in the form of four worked flints. Evidence suggests the site was an open area in the pre-Flavian period. A road was identified through successive layers or compacted gravel and associated quarry pits are thought to represent a construction phase, also associated was a probably box-revetted drain, these features are dated to approximately AD 120 ? 330. A number of brickearth floors indicate buildings on the site during the Flavian period (AD 70-100). Significant quantities of painted wall plaster and a dump of loose tesserae confirm the existence of a high status building. A metal working yard is indicated by an in-situ mould or crucible and other ferrous and non-ferrous material. Two Saxo-Norman pits confirm that the area was occupied by around AD 1000, but the only other evidence is seven wall footings of probably later medieval date. A chalk walled cess pit dated to 1480-1600 was also recorded. *Natural brickearth was encountered at between 11.21m and 10.37m OD* Location: Centroid TQ 32329 81144 (MBR: 59m by 85m) (Centred on)
Associated Monuments		
MLO75876	- Bread Street, [Bow Bells House], City of London {Roman domestic and industrial occupation}	- [Roman (43 AD to 409 AD)]
MLO76681	- Bread Street, [Bow Bells House], City of London {late Saxon to medieval pits and walls}	- [Early Medieval/Dark Age to 16th Century (900 AD to 1600 AD)]
MLO98003	- Bread Street, [Bow Bells House], City of London {four prehistoric flints}	- [Prehistoric (500000 BC to 42 AD)]

<i>Event ID</i>	<i>Event Name</i>	<i>Event Description</i>
ELO3463	Excavation at Sun Life Assurance, 100-116 Cheapside, EC2	Location: Centroid TQ 3239 8121 (MBR: 53m by 15m) (Centred on)
Associated Monuments		
MLO17538	- 101-116 CHEAPSIDE EC2 - [Medieval to 19th Century (1066 AD to 1900 AD)]	
MLO17539	- 101-116 CHEAPSIDE EC2 - [Medieval to 19th Century (1066 AD to 1900 AD)]	
MLO17540	- 101-116 CHEAPSIDE EC2 - [Post Medieval (1540 AD to 1900 AD)]	
MLO9644	- 100 TO 116 CHEAPSIDE EC2 - [Roman (43 AD to 409 AD)]	

<i>Event ID</i>	<i>Event Name</i>	<i>Event Description</i>
ELO3475	King Street (No. 39), EC2: watching brief	The archaeologist F Cottrill observed Roman cement flooring, occupation and clay layers at the southeast corner of redevelopment work. [Details from a nearby desk based assessment]. Location: Centroid TQ 3247 8123 (MBR: 10m by 10m)
Associated Monuments		
MLO11739	- 39 KING ST EC2 - [Roman to Medieval (43 AD to 1539 AD)]	

<i>Event ID</i>	<i>Event Name</i>	<i>Event Description</i>
ELO3803	King Street (Nos. 36-37), EC2: excavation	Excavations carried out in 1985 recorded the junction of two Roman roads and a sequence of contemporary timber and brickearth buildings, destroyed by a series of fires. These were sealed by Dark Earth and a late Roman building, with Early Medieval and Medieval building over the top. [Details from a nearby desk based assessment report of the area]. Location: Centroid TQ 3246 8120 (MBR: 10m by 10m) (Centred on)
Associated Monuments		
MLO64867	- 36-37 KING ST - [Early Medieval/Dark Age (410 AD to 1065 AD)]	
MLO76499	- 36-37 King Street - [Medieval (1066 AD to 1539 AD)]	

<i>Event ID</i>	<i>Event Name</i>	<i>Event Description</i>
Not Applicable	No Associated Event	Location: not specified
Associated Monuments		
MLO11043	- 7 KING ST EC2 - [Roman (43 AD to 409 AD)]	

MLO11054	- 3-6 TRUMP STEC2 - [Roman (43 AD to 409 AD)]
MLO11061	- 3-6 KING STEC2 - [Roman (43 AD to 409 AD)]
MLO11611	- BOW CHURCHYARD SOUTH SIDE EC2 - [Medieval (1066 AD to 1539 AD)]
MLO11670	- 62-3 CHEAPSIDE EC2 - [Medieval to 19th Century (1066 AD to 1900 AD)]
MLO11735	- 100TO116 CHEAPSIDE EC2 - [Roman (43 AD to 409 AD)]
MLO11736	- 100TO116 CHEAPSIDE EC2 - [Roman (43 AD to 409 AD)]
MLO12214	- 39 KING STREET EC2 - [Roman (43 AD to 409 AD)]
MLO13005	- POULTRY SEWER TO QUEEN STREET - [Unknown (Unknown)]
MLO23396	- CHEAPSIDE EC2 - [Iron Age (700 BC to 42 AD)]
MLO13802	- MILK ST EC2 - [Roman (43 AD to 409 AD)]
MLO13837	- CHEAPSIDE EC2 - [Roman to Medieval (43 AD to 1539 AD)]
MLO14277	- CHEAPSIDE EC2 - [Roman (43 AD to 409 AD)]
MLO15553	- KING STEAST SIDE EC2 - [Early Neolithic to Roman (4000 BC to 409 AD)]
MLO16252	- CHEAPSIDE (OPPOSITE TOWER OF ST MARY LE BOW) EC2 - [Early Medieval/Dark Age to Medieval (410 AD to 1539 AD)]
MLO16884	- BOW CHURCHYARD WEST SIDE (FORMERLY NOS 3, 4 and 5 EC2) - [Medieval (1066 AD to 1539 AD)]
MLO16888	- BOW CHURCHYARD NORTH SIDE EC2 - [Medieval (1271 AD to 1539 AD)]
MLO16890	- 62-3 CHEAPSIDE EC2 - [Medieval (1066 AD to 1539 AD)]
MLO17528	- ALL HALLOWS, HONEY LANE - [Medieval to 19th Century (1066 AD to 1900 AD)]
MLO17533	- KING ST EC2 - [Medieval to 19th Century (1066 AD to 1900 AD)]
MLO1763	- 33-35 KING ST EC2 - [Roman (43 AD to 409 AD)]
MLO1764	- 3-6 TRUMP ST EC2 - [Roman (43 AD to 409 AD)]
MLO1765	- 34-35 KING ST EC2 - [Roman (43 AD to 409 AD)]
MLO17698	- CHEAPSIDE (TOP OF BOW LANE) EC2 - [Medieval to 17th Century (1285 AD to 1666 AD)]
MLO17710	- HONEY LA EC2 - [Early Medieval/Dark Age (410 AD to 1065 AD)]
MLO17713	- ST MARY LE BOW CHURCH - [Medieval to 17th Century (1066 AD to 1666 AD)]
MLO17714	- 101-116 CHEAPSIDE EC2 - [Roman to Early Medieval/Dark Age (43 AD to 1065 AD)]
MLO19055	- 100-116 CHEAPSIDE - [Roman (43 AD to 409 AD)]
MLO19057	- 107-111 CHEAPSIDE - [Roman (43 AD to 409 AD)]
MLO19144	- 100-116 CHEAPSIDE - [Roman (43 AD to 409 AD)]
MLO19145	- 100-116 CHEAPSIDE EC2 - [Roman (43 AD to 409 AD)]
MLO20483	- 34-35 KING ST EC2 - [Roman (43 AD to 409 AD)]
MLO23151	- 67-68 CHEAPSIDE EC2 - [Roman (43 AD to 409 AD)]
MLO38762	- 100-116 CHEAPSIDE EC2 - [Roman (43 AD to 409 AD)]
MLO38763	- 100-116 CHEAPSIDE EC2 - [Roman (43 AD to 409 AD)]
MLO38764	- 100-116 CHEAPSIDE EC2 - [Roman (43 AD to 409 AD)]
MLO38765	- 39 KING ST EC2 - [Roman (43 AD to 409 AD)]
MLO24635	- 67-68 CHEAPSIDE EC2 - [Roman (43 AD to 409 AD)]
MLO24705	- 62-3 CHEAPSIDE EC2 - [Medieval (1066 AD to 1539 AD)]
MLO24710	- 72-73 CHEAPSIDE EC2 - [Roman (43 AD to 409 AD)]
MLO24848	- CHEAPSIDE EC2 - [Roman to Medieval (43 AD to 1539 AD)]
MLO24854	- MILK ST EC2 - [Roman (43 AD to 409 AD)]
MLO25005	- 107-111 CHEAPSIDE EC2 - [Roman (43 AD to 409 AD)]
MLO25043	- 30 GRESHAM ST EC2 - [Roman (43 AD to 409 AD)]
MLO25146	- ST PAULS CATHEDRAL EC4 NE CORNER - [Roman (43 AD to 409 AD)]
MLO25556	- 7 KING ST EC2 - [Roman (43 AD to 409 AD)]
MLO31245	- 34-35 KING ST EC2 - [Roman (43 AD to 409 AD)]
MLO37052	- 39 KING ST EC2 - [Roman (43 AD to 409 AD)]
MLO37427	- 67TO68 CHEAPSIDE EC2 - [Roman (43 AD to 409 AD)]
MLO38545	- 67TO68 CHEAPSIDE EC2 - [Roman (43 AD to 409 AD)]
MLO39110	- 100TO116 CHEAPSIDE EC2 - [Roman (43 AD to 409 AD)]
MLO40411	- 100 - 116 CHEAPSIDE EC2 - [Roman (43 AD to 409 AD)]
MLO40745	- MILK ST EC2 - [Roman (43 AD to 409 AD)]
MLO54691	- 67TO68 CHEAPSIDE EC2 - [Roman (43 AD to 409 AD)]
MLO57049	- 39 KING ST EC2 - [Roman (43 AD to 409 AD)]
MLO58473	- 64-66 CHEAPSIDE - [Unknown (Unknown)]
MLO58476	- 64-66 CHEAPSIDE - [Roman (43 AD to 409 AD)]
MLO58477	- 64-66 CHEAPSIDE - [Roman (43 AD to 409 AD)]
MLO58478	- 64-66 CHEAPSIDE - [Roman (43 AD to 409 AD)]
MLO58489	- 64-66 CHEAPSIDE - [Roman (43 AD to 409 AD)]
MLO58491	- 64-66 CHEAPSIDE - [Roman (43 AD to 409 AD)]
MLO58493	- 64-66 CHEAPSIDE - [Roman (43 AD to 409 AD)]
MLO58498	- 64-66 CHEAPSIDE - [Roman (43 AD to 409 AD)]
MLO58500	- 64-66 CHEAPSIDE - [Roman to Early Medieval/Dark Age (400 AD to 500 AD)]
MLO58502	- 64-66 CHEAPSIDE - [Roman to Early Medieval/Dark Age (400 AD to 500 AD)]
MLO58504	- 64-66 CHEAPSIDE - [Roman to Early Medieval/Dark Age (400 AD to 500 AD)]
MLO58505	- 64-66 CHEAPSIDE - [Medieval (1066 AD to 1539 AD)]
MLO58510	- 64-66 CHEAPSIDE - [Medieval to 19th Century (1066 AD to 1900 AD)]
MLO58511	- 64-66 CHEAPSIDE - [Post Medieval (1540 AD to 1900 AD)]
MLO6482	- CHEAPSIDE EC2 UNDER CARRIAGEWAY OPP ST MARY-LE-BOW - [Roman (43 AD to 409 AD)]

MLO64857	- 36-37 KING ST - [Roman (43 AD to 409 AD)]
MLO64858	- 36-37 KING ST - [Roman (43 AD to 409 AD)]
MLO64859	- 36-37 KING ST - [Roman (43 AD to 409 AD)]
MLO64860	- 36-37 KING ST - [Roman (43 AD to 409 AD)]
MLO64861	- 36-37 KING ST - [Roman (43 AD to 409 AD)]
MLO64862	- 36-37 KING ST - [Roman (43 AD to 409 AD)]
MLO64863	- 36-37 KING ST - [Roman (43 AD to 409 AD)]
MLO64864	- 36-37 KING ST - [Roman (43 AD to 409 AD)]
MLO64865	- 36-37 KING ST - [Roman (43 AD to 409 AD)]
MLO64866	- 36-37 KING ST - [Roman (43 AD to 409 AD)]
MLO68093	- BLOSSOMS INN YARD EC2 - [Roman (43 AD to 409 AD)]
MLO81681	- CHURCH OF ST MARY LE BOW - [Medieval to Modern (1100 AD to 1945 AD)]
MLO81786	- Atlas House 1-7 King Street - [19th Century to Modern (1836 AD to 1945 AD)]
MLO9659	- 100-116 CHEAPSIDE EC2 - [Roman (43 AD to 409 AD)]
MLO9813	- CHEAPSIDE EC2 - [Unknown (Unknown)]
MLO9818	- 67TO68 CHEAPSIDE EC2 - [Roman (43 AD to 409 AD)]

<i>Event ID</i>	<i>Event Name</i>	<i>Event Description</i>
ELO4305	Poultry (No. 18), Queen Street, (Nos. 1-5): watching brief	A watching brief carried out on a service trench dug by Thames Water from March to April 1987. This revealed a culvert for a branch of the Walbrook, Medieval and later road surfaces and street frontages of buildings on the North side of the road. [Details from a nearby desk based assessment of the area]. Location: Centroid TQ 3253 8112 (MBR: 170m by 30m) (Centred on)
<i>Associated Monuments</i>		
MLO65673	- Poultry (No. 18) & Queen Street (No. 1-5) - [Medieval (1066 AD to 1539 AD)]	
MLO65677	- Poultry (No. 18) & Queen Street (No. 1-5) - [Roman (43 AD to 409 AD)]	

[Return to Top of page](#)

Record Details - Archaeology:

Start of record

MonUID	MLO40411
Monument Type	Archaeology
Preferred Ref.	040512/03/00
Name	100 - 116 CHEAPSIDE EC2
Map Sheet	TQ38SW
Grid References	Centre Point: Centroid TQ 3237 8121 (MBR: 10m by 10m) (Centred on)
Summary	
Description	1955 TO 1956 EXCAVATION REVEALED A BLACK BURNT DEPOSIT CONTAINING LATE FIRST CENTURY POTTERY FOUND BENEATH TILE PAVEMENT 04051201. THE EXCAVATION NOTES INDICATE PROBABLE CONTAMINATION FROM MEDIEVAL PITTING

Sources

Number	Reference
SLO30815	Excavation archive: MOLGM RUTTER E. EXCAVATION RECORDS, GM 37,
SLO30814	Unpublished document: HARDING C & MARSDEN P. POST ROMAN GAZETTEER, 761,

Location

Administrative Area

- [Borough] CITY OF LONDON

Address

- 100TO116 CHEAPSIDE EC2

- SUN LIFE ASSURANCE COMPANY EC2

Monument/Component Types

- DEPOSIT (Roman - 43 AD to 409 AD)

Find Types

Designations

Type/Grade	Reference/Title	Description
------------	-----------------	-------------

Other Statuses and References

Type/Grade	Reference/Title
Sites & Monuments Record	040512/03/00

Associated Activities/Events

Event ID	Name/Ref	Brief Description (click Event ID for details)
Not Applicable	No Associated Event	

[Return to Top of page](#)

End of record

[Export generated by HBSMR from exeGesIS SDM](#)

Start of record

MonUID MLO9644
Monument Type Archaeology
Preferred Ref. 040512/00/00
Name 100 TO 116 CHEAPSIDE EC2
Map Sheet TQ38SW
Grid References Centre Point: Centroid TQ 3242 8121 (MBR: 10m by 10m)
Summary
Description EXCAVATIONS BY I N HUME FOR THE GUILDHALL MUSEUM 1955 REVEALED A ROMAN BUILDING LOCATED NEAR ALLEY ADJOINING EAST OF SITE.

Sources

Number	Reference
SLO15408	Excavation archive: MOLGM HUME IN. EXCAVATION RECORDS, GM 37,
SLO15409	Article in monograph: MERRIFIELD R. THE ROMAN CITY OF LONDON, M.57 PP 205-206,

Location

Administrative Area
- [Borough] CITY OF LONDON

Address

- 100 TO 116 CHEAPSIDE EC2
- SUN LIFE ASSURANCE COMPANY EC2

Monument/Component Types

- BUILDING (Roman - 43 AD to 409 AD)

Find Types**Designations**

Type/Grade	Reference/Title	Description
-------------------	------------------------	--------------------

Other Statuses and References

Type/Grade	Reference/Title
Sites & Monuments Record	040512/00/00
Site Code	GM37

Associated Activities/Events

Event ID	Name/Ref	Brief Description (click Event ID for details)
ELO3463	Excavation at Sun Life Assurance, 100-116 Cheapside, EC2	

Return to [Top of page](#)

End of record

[Export generated by HBSMR from exeGesIS SDM](#)

Start of record

MonUID MLO19055
Monument Type Archaeology
Preferred Ref. 040503/00/00
Name 100-116 CHEAPSIDE
Map Sheet TQ38SW
Grid References Centre Point: Centroid TQ 3241 8122 (MBR: 10m by 10m)
Summary
Description HOLLOW FILLED WITH BLACK SILT SEEN IN BUILDERS CUTTING, POSS POND OR A STREAM WITH SE FLOW 6.7M WIDE, SUGGESTED AS A POSSIBLE WATER SOURCE FOR CHEAPSIDE BATHS (040508) OBSERVATION BY I NOEL HUME (GM) DURING BUILDING WORK 1956

Sources

Number	Reference
SLO34037	Article in monograph: MARSDEN P V. TWO ROMAN PUBLIC BATHS IN LONDON, LAMAST VOL 27, P 42,
SLO34038	Excavation archive: MOLGM HUME I N. EXCAVATION RECORDS, GM 37,
SLO34039	Article in monograph: MERRIFIELD R. THE ROMAN CITY OF LONDON, M.53 P 204,

Location

Administrative Area
 - [Borough] CITY OF LONDON

Address

- 100-116 CHEAPSIDE
 - TRUMP ST

Monument/Component Types

- POND (Roman - 43 AD to 409 AD)
- STREAM (Roman - 43 AD to 409 AD)

Find Types**Designations**

Type/Grade	Reference/Title	Description

Other Statuses and References

Type/Grade	Reference/Title
Sites & Monuments Record	040503/00/00

Associated Activities/Events

Event ID	Name/Ref	Brief Description (click Event ID for details)
Not Applicable	No Associated Event	

Return to [Top of page](#)

End of record

[Export generated by HBSMR from exeGesIS SDM](#)

Start of record

MonUID MLO19144
Monument Type Archaeology
Preferred Ref. 040504/00/00
Name 100-116 CHEAPSIDE
Map Sheet TQ38SW
Grid References Centre Point: Centroid TQ 3239 8119 (MBR: 10m by 10m)

Summary**Description**

WET BLACK GRAVEL DEPOSIT, SUGGESTED AS EARLY STREAM BED (PERHAPS FLOWING INTO CHANNEL OPPOSITE SIDE RD UNDER ST MARY LE BOW (040526) THEN POSS DAMMED OR DRIVEN UNDERGROUND TO SUPPLY CHEAPSIDE BATHS (040508) BED COVERED BY DUMPED MATERIAL BY EARLY RO PERIOD, OBSERVATION BY I NOEL HUME (GM) DURING BUILDING WORK 1956

Sources

Number	Reference
SLO34474	Excavation archive: MOLGM HUME I N. EXCAVATION RECORDS, GM 37,
SLO34475	Article in monograph: MERRIFIELD R. THE ROMAN CITY OF LONDON, M.53 P 204,
SLO34476	Article in monograph: MARSDEN P V. TWO ROMAN PUBLIC BATHS IN LONDON, LAMAST VOL 27, P 45,

Location**Administrative Area**

- [Borough] CITY OF LONDON

Address

- 100-116 CHEAPSIDE

Monument/Component Types

- STREAM (Unknown date)
- STREAM (Roman - 43 AD to 409 AD)

Find Types**Designations**

Type/Grade	Reference/Title	Description
-------------------	------------------------	--------------------

Other Statuses and References

Type/Grade	Reference/Title
Sites & Monuments Record	040504/00/00

Associated Activities/Events

Event ID	Name/Ref	Brief Description (click Event ID for details)
Not Applicable	No Associated Event	

Return to [Top of page](#)

End of record

[Export generated by HBSMR from exeGesIS SDM](#)

Start of record

MonUID MLO19145
Monument Type Archaeology
Preferred Ref. 040505/00/00
Name 100-116 CHEAPSIDE EC2
Map Sheet TQ38SW
Grid References Centre Point: Centroid TQ 3239 8119 (MBR: 10m by 10m)

Summary

Description SECTION THROUGH RO STRATA REVEALED A DEPOSIT OF CLAY (CONTAINING EARLY C2 POTTERY) WHICH OVERLAY ? STREAM BED 040504, OVERLYING THE CLAY WAS A DEPOSIT OF BURNT DAUB 0.3M THICK CONTAINING FRAGMENTS OF RO WALL PLASTER, OBSERVATIONBY I NOEL HUME (GM) DURING BUILDING WORK 1956

Sources

Number	Reference
SLO34477	Excavation archive: MOLGM HUME I N. EXCAVATION RECORDS, GM 37,
SLO34478	Article in monograph: MERRIFIELD R. THE ROMAN CITY OF LONDON, M.53 P 204,
SLO34479	Article in monograph: MARSDEN P V. TWO ROMAN PUBLIC BATHS INLONDON, LAMAST VOL 27, P 45,

Location

Administrative Area
 - [Borough] CITY OF LONDON

Address
 - 100-116 CHEAPSIDE EC2

Monument/Component Types

- BUILDING (Roman - 43 AD to 409 AD)
- FIRE DEBRIS (Roman - 43 AD to 409 AD)

Find Types

- BUILDING MATERIAL (Roman - 43 AD to 409 AD)

Designations

Type/Grade	Reference/Title	Description
-------------------	------------------------	--------------------

Other Statuses and References

Type/Grade	Reference/Title
Sites & Monuments Record	040505/00/00

Associated Activities/Events

Event ID	Name/Ref	Brief Description (click Event ID for details)
Not Applicable	No Associated Event	

Return to [Top of page](#)

End of record

[Export generated by HBSMR from exeGesIS SDM](#)

Start of record

MonUID MLO38762
Monument Type Archaeology
Preferred Ref. 040512/01/00
Name 100-116 CHEAPSIDE EC2
Map Sheet TQ38SW
Grid References Centre Point: Centroid TQ 3242 8121 (MBR: 10m by 10m)
Summary
Description EXCAVATIONS BY I N HUME FOR THE GUILDHALL MUSUEM 1955-56 REVEALED A PAVEMENT OF HERRING BONE TILING WITH ASSOCIATED ADJOINING WALL TO THE WEST (04051202)

Sources

Number	Reference
--------	-----------

Location**Administrative Area**

- [Borough] CITY OF LONDON

Address

- 100-116 CHEAPSIDE EC2
 - E END AND ADJ ALLEY EC2
 - SUN LIFE ASSURANCE COMPANY EC2

Monument/Component Types

- PAVEMENT (Roman - 43 AD to 409 AD)

Find Types**Designations**

Type/Grade	Reference/Title	Description
------------	-----------------	-------------

Other Statuses and References

Type/Grade	Reference/Title
------------	-----------------

Sites & Monuments Record	040512/01/00
--------------------------	--------------

Associated Activities/Events

Event ID	Name/Ref	Brief Description (click Event ID for details)
----------	----------	--

Not Applicable	No Associated Event	
--------------------------------	---------------------	--

Return to [Top of page](#)

End of record

[Export generated by HBSMR from exeGesIS SDM](#)

Start of record

MonUID MLO38763
Monument Type Archaeology
Preferred Ref. 040513/01/00
Name 100-116 CHEAPSIDE EC2
Map Sheet TQ38SW
Grid References Centre Point: Centroid TQ 3241 8121 (MBR: 10m by 10m)

Summary**Description**

BUILDERS TRENCH MONITORED BY I N HUME FOR THE GUILDHALL MUSEUM 1955-6 REVEALED A NORTH SOUTH WALL OF TILES APPARENTLY ENCLOSING AN OPUS SIGNINUM FLOOR. NO FURTHER DETAILS AVAILABLE THOUGH MERRIFIELD SUGGESTS THAT 04051301 AND 02 REPRESENT A SEPERATED BUILDING TO 040512.

Sources

Number	Reference
--------	-----------

Location**Administrative Area**

- [Borough] CITY OF LONDON

Address

- 100-116 CHEAPSIDE EC2

- SUN LIFE ASSURANCE COMPANY EC2

Monument/Component Types

- WALL (Roman - 43 AD to 409 AD)

Find Types**Designations**

Type/Grade	Reference/Title	Description
------------	-----------------	-------------

Other Statuses and References

Type/Grade	Reference/Title
------------	-----------------

Sites & Monuments	040513/01/00
-------------------	--------------

Record

Associated Activities/Events

Event ID	Name/Ref	Brief Description (click Event ID for details)
----------	----------	--

Not Applicable	No Associated Event	
--------------------------------	---------------------	--

Return to [Top of page](#)

End of record

[Export generated by HBSMR from exeGesIS SDM](#)

Start of record

MonUID MLO38764
Monument Type Archaeology
Preferred Ref. 040513/02/00
Name 100-116 CHEAPSIDE EC2
Map Sheet TQ38SW
Grid References Centre Point: Centroid TQ 3241 8121 (MBR: 10m by 10m)
Summary
Description EXCAVATIONS BY I N HUME FOR THE GUILDHALL MUSEUM 1955-6 REVEALED AN OPUS SIGNINUM PAVEMENT ENCLOSED BY TWO WALLS (04051301).

Sources

Number	Reference
--------	-----------

Location**Administrative Area**

- [Borough] CITY OF LONDON

Address

- 100-116 CHEAPSIDE EC2

- SUN LIFE ASSURANCE COMPANY

Monument/Component Types

- FLOOR (Roman - 43 AD to 409 AD)

Find Types**Designations**

Type/Grade	Reference/Title	Description
------------	-----------------	-------------

Other Statuses and References

Type/Grade	Reference/Title
------------	-----------------

Sites & Monuments	040513/02/00
-------------------	--------------

Record

Associated Activities/Events

Event ID	Name/Ref	Brief Description (click Event ID for details)
----------	----------	--

Not Applicable	No Associated Event	
--------------------------------	---------------------	--

Return to [Top of page](#)

End of record

[Export generated by HBSMR from exeGesIS SDM](#)

Start of record

MonUID MLO9659
Monument Type Archaeology
Preferred Ref. 040513/00/00
Name 100-116 CHEAPSIDE EC2
Map Sheet TQ38SW
Grid References Centre Point: Centroid TQ 3241 8121 (MBR: 10m by 10m)
Summary
Description EXCAVATIONS CARRIED OUT 1955 TO 1956 BY I N HUME FOR THE GUILDHALL MUSEUM REVEALED EVIDENCE OF A ROMAN BUILDING POSSIBLY TO BE EQUATED WITH 040512.

Sources

Number	Reference
SLO15430	Excavation archive: MOLGM HUME IN. EXCAVATION RECORDS, GM 37,
SLO15431	Article in monograph: MERRIFIELD R. THE ROMAN CITY OF LONDON, M.57 PP 205-206,

Location

Administrative Area
- [Borough] CITY OF LONDON

Address

- 100-116 CHEAPSIDE EC2
- SUN LIFE ASSURANCE COMPANY EC2

Monument/Component Types

- BUILDING (Roman - 43 AD to 409 AD)

Find Types**Designations**

Type/Grade	Reference/Title	Description
-------------------	------------------------	--------------------

Other Statuses and References

Type/Grade	Reference/Title
Sites & Monuments Record	040513/00/00

Associated Activities/Events

Event ID	Name/Ref	Brief Description (click Event ID for details)
Not Applicable	No Associated Event	

Return to [Top of page](#)

End of record

[Export generated by HBSMR from exeGesIS SDM](#)

Start of record

MonUID MLO11735
Monument Type Archaeology
Preferred Ref. 040508/00/00
Name 100TO116 CHEAPSIDE EC2
Map Sheet TQ38SW
Grid References Centre Point: Centroid TQ 3239 8121 (MBR: 10m by 10m)

Summary**Description**

ALIGNMENT OF BATH FOUNDATIONS APPROXIMATELY NNE; THE FLUE & SUDATORIUM AT THE NORTH END, THE CALDARIUM AND TEPIDARIUM IN THE MIDDLE & THE FRIGIDARIUM AT THE SOUTH END WITH THE PLUNGE BATH ADJOINING TO THE EAST. THERE WAS EVIDENCE OF A LATE FIRST OR EARLY SECOND CENTURY REBUILDING & ENLARGEMENT WITH ABANDONMENT DURING THE THIRD CENTURY.

Sources

Number	Reference
SLO20357	Article in monograph: MARSDEN PV. TWO ROMAN PUBLIC BATHS IN LONDON, LAMAST VOL 27, PP 30-45,
SLO20358	Article in monograph: MERRIFIELD R. THE ROMAN CITY OF LONDON, M.55 P 205,
SLO20359	Article in monograph: HUME IN. A ROMAN BATH BUILDING IN CHEAPSIDE,
SLO20360	Excavation archive: MOLGM HUME IN. EXCAVATION RECORDS, GM 37,
SLO54346	Article in monograph: ROMAN BRITAIN IN 1956, JRS 47, PP 219-33,
SLO54351	Article in monograph: SORRELL A. LONDON PALACE, CUR ARCH NO 8, PP 215-9,
SLO54352	Article in monograph: HOBLEY B. ARCHAEOLOGY 2958: ROMAN LONDON RECONSIDERED, ILN 268, PP 63-7,

Location**Administrative Area**

- [Borough] CITY OF LONDON

Address

- 100TO116 CHEAPSIDE EC2
 - SUN LIFE ASSURANCE COMPANY EC2

Monument/Component Types

- BATH HOUSE (Roman - 43 AD to 409 AD)

Find Types**Designations**

Type/Grade	Reference/Title	Description
-------------------	------------------------	--------------------

Other Statuses and References

Type/Grade	Reference/Title
Sites & Monuments Record	040508/00/00

Associated Activities/Events

Event ID	Name/Ref	Brief Description (click Event ID for details)
Not Applicable	No Associated Event	

Return to [Top of page](#)

End of record

[Export generated by HBSMR from exeGesIS SDM](#)

Start of record

MonUID MLO11736
Monument Type Archaeology
Preferred Ref. 040509/00/00
Name 100TO116 CHEAPSIDE EC2
Map Sheet TQ38SW
Grid References Centre Point: Centroid TQ 3239 8121 (MBR: 10m by 10m)
Summary
Description EXCAVATIONS BY I N HUME FOR THE GUILDHALL MUSEUM 1955 REVEALED A LARGE WOODEN TANK SILTED UP CONTAINING POTTERY FROM EARLY TO MIDDLE SECOND CENTURY AD. IT WAS FOUND C 4.57M (15 FT) TO THE NORTHEAST OF BATH BUILDING FOUNDATIONS(040508)

Sources

Number	Reference
SLO20361	Article in monograph: MARSDEN P V. TWO ROMAN PUBLIC BATHS IN LONDON, LAMAST VOL 27, PP 40-42,
SLO20362	Article in monograph: MERRIFIELD R. THE ROMAN CITY OF LONDON, M.55 P 205,
SLO20363	Excavation archive: MOLGM HUME I N. EXCAVATION RECORDS_OF 100 - 116 CHEAPSIDE, GM 37,
SLO20364	Article in monograph: HUME I N. A ROMAN BATH IN CHEAPSIDE,

Location**Administrative Area**

- [Borough] CITY OF LONDON

Address

- 100TO116 CHEAPSIDE EC2
 - SUN LIFE ASSURANCE COMPANY EC2

Monument/Component Types

- WATER TANK (Roman - 43 AD to 409 AD)

Find Types**Designations**

Type/Grade	Reference/Title	Description

Other Statuses and References

Type/Grade	Reference/Title
Sites & Monuments Record	040509/00/00

Associated Activities/Events

Event ID	Name/Ref	Brief Description (click Event ID for details)
Not Applicable	No Associated Event	

Return to [Top of page](#)

End of record

[Export generated by HBSMR from exeGesIS SDM](#)

Start of record

MonUID MLO39110
Monument Type Archaeology
Preferred Ref. 040512/02/00
Name 100TO116 CHEAPSIDE EC2
Map Sheet TQ38SW
Grid References Centre Point: Centroid TQ 3242 8121 (MBR: 10m by 10m)
Summary
Description 1955 TO 1956 EXCAVATION REVEALED A NORTH SOUTH ORIENTATED WALL COMPRISED OF TILES ON A RAG FOOTING. TO THE EAST WAS NOTED AN ADJOINING TILE PAVEMENT (04051201) AND TO THE WEST WAS NOTED ANOTHER NORTH SOUTH TILE WALL (040513)

Sources

Number	Reference
--------	-----------

Location**Administrative Area**

- [Borough] CITY OF LONDON

Address

- 100TO116 CHEAPSIDE EC2
 - E END AND ALLEY ADJOINING EC2
 - SUN LIFE ASSURANCE COMPANY EC2

Monument/Component Types

- WALL (Roman - 43 AD to 409 AD)

Find Types**Designations**

Type/Grade	Reference/Title	Description
------------	-----------------	-------------

Other Statuses and References

Type/Grade	Reference/Title
------------	-----------------

Sites & Monuments Record	040512/02/00
--------------------------	--------------

Associated Activities/Events

Event ID	Name/Ref	Brief Description (click Event ID for details)
----------	----------	--

Not Applicable	No Associated Event	
--------------------------------	---------------------	--

Return to [Top of page](#)

End of record

[Export generated by HBSMR from exeGesIS SDM](#)

Start of record

MonUID MLO17538
Monument Type Archaeology
Preferred Ref. 041331/00/00
Name 101-116 CHEAPSIDE EC2
Map Sheet TQ38SW
Grid References Centre Point: Centroid TQ 3238 8121 (MBR: 10m by 10m)

Summary**Description**

EXCAVATIONS FOR THE GUILDHALL MUSEUM 1955-6 REVEALED A MEDIEVALTIMBER LINED WELL AT THE SOUTH EAST CORNER OF THE SITE. THE WELL WAS C 2FT1" (0.63M) SQUARE. POST MEDIEVAL WELLS WERE ALSO NOTED; ONE C 2FT 7" (0.78M) IN DIAMETER AND CONTAINING 17TH CENTURY FINDS. IT WAS LINED WITH CHALK OVER A TIMBER BASE. Excavations also revealed several cess pits lined with brick and chalk dating from the 15th to 18th centuries. Most had apparently been infilled before the 1666 fire.

Sources

Number	Reference
SLO30814	Unpublished document: HARDING C & MARSDEN P. POST ROMAN GAZETTEER, 761,
SLO30815	Excavation archive: MOLGM RUTTER E. EXCAVATION RECORDS, GM 37,
SLO30816	Article in monograph: MARSDEN P & HUME IN. TWO ROMAN PUBLIC BATHS IN LONDON, LAMAST VOL 27, P 42,

Location**Administrative Area**

- [Borough] CITY OF LONDON

Address

- 101-116 CHEAPSIDE EC2
 - SUN LIFE ASSURANCE SITE

Monument/Component Types

- CESS PIT (Medieval to 19th Century - 1066 AD to 1900 AD)
- WELL (Medieval to 19th Century - 1066 AD to 1900 AD)

Find Types**Designations**

Type/Grade	Reference/Title	Description
-------------------	------------------------	--------------------

Other Statuses and References

Type/Grade	Reference/Title
Sites & Monuments Record	041331/00/00
Site Code	GM37

Associated Activities/Events

Event ID	Name/Ref	Brief Description (click Event ID for details)
ELO3463	Excavation at Sun Life Assurance, 100-116 Cheapside, EC2	

Return to [Top of page](#)

End of record

[Export generated by HBSMR from exeGesIS SDM](#)

Start of record

MonUID MLO17539
Monument Type Archaeology
Preferred Ref. 041333/00/00
Name 101-116 CHEAPSIDE EC2
Map Sheet TQ38SW
Grid References Centre Point: Centroid TQ 3238 8121 (MBR: 10m by 10m)
Summary
Description EXCAVATIONS BY E RUTTER FOR THE GUILDHALL MUSEUM 1955-6 REVEALED A CHALK WALL C 2FT 2" (0.66M) IN THE NORTH END OF THE SITE CLOSE TO TRUMP STREET.

Sources

Number	Reference
SLO30817	Excavation archive: MOLGM RUTTER E. EXCAVATION RECORDS, GM 37,
SLO30818	Unpublished document: HARDING C & MARSDEN P. POST ROMAN GAZETTEER, 761,

Location**Administrative Area**

- [Borough] CITY OF LONDON

Address

- 101-116 CHEAPSIDE EC2
 - SUN LIFE ASSURANCE SITE

Monument/Component Types

- WALL (Medieval to 19th Century - 1066 AD to 1900 AD)

Find Types**Designations**

Type/Grade	Reference/Title	Description
-------------------	------------------------	--------------------

Other Statuses and References

Type/Grade	Reference/Title
Sites & Monuments Record	041333/00/00
Site Code	GM37

Associated Activities/Events

Event ID	Name/Ref	Brief Description (click Event ID for details)
ELO3463	Excavation at Sun Life Assurance, 100-116 Cheapside, EC2	

Return to [Top of page](#)

End of record

[Export generated by HBSMR from exeGesIS SDM](#)

Start of record

MonUID MLO17540
Monument Type Archaeology
Preferred Ref. 041334/00/00
Name 101-116 CHEAPSIDE EC2
Map Sheet TQ38SW
Grid References Centre Point: Centroid TQ 3238 8121 (MBR: 10m by 10m)
Summary
Description EXCAVATIONS BY E RUTTER FOR THE GUILDHALL MUSEUM 1955-6 REVEALED TRACES OF BURNT DEBRIS OVER THE EASTERN HALF OF THE SITE & WAS BELIEVED TO DATE FROM THE GREAT FIRE 1666.

Sources

Number	Reference
SLO30819	Excavation archive: MOLGM RUTTER E. EXCAVATION RECORDS, GM 37,
SLO30820	Unpublished document: HARDING C & MARSDEN P. POST ROMAN GAZETTEER, 761,

Location**Administrative Area**

- [Borough] CITY OF LONDON

Address

- 101-116 CHEAPSIDE EC2
 - SUN LIFE ASSURANCE COMPANY

Monument/Component Types

- FIRE DEBRIS (Post Medieval - 1540 AD to 1900 AD)

Find Types**Designations**

Type/Grade	Reference/Title	Description
-------------------	------------------------	--------------------

Other Statuses and References

Type/Grade	Reference/Title
Sites & Monuments Record	041334/00/00
Site Code	GM37

Associated Activities/Events

Event ID	Name/Ref	Brief Description (click Event ID for details)
ELO3463	Excavation at Sun Life Assurance, 100-116 Cheapside, EC2	

Return to [Top of page](#)

End of record

[Export generated by HBSMR from exeGesIS SDM](#)

Start of record

MonUID MLO17714
Monument Type Archaeology
Preferred Ref. 041322/00/00
Name 101-116 CHEAPSIDE EC2
Map Sheet TQ38SW
Grid References Centre Point: Centroid TQ 3240 8121 (MBR: 10m by 10m)
Summary
Description EXCAVATIONS BY W F GRIMES FOR THE ROMAN & MEDIEVAL LONDON EXCAVATIONS COMMITTEE 1954 (RMLEC SITE 40) REVEALED 'DARK FEATURELESS LOAM' (DARK EARTH?) SEALING ROMAN DEPOSITS & SEALED BY MEDIEVAL DEPOSITS (041320 + 041321).

Sources

Number	Reference
SLO31075	Excavation archive: RMLEC GRIMES WF. EXCAVATION RECORDS, RMLEC SITE 40,
SLO31076	Unpublished document: HARDING C & MARSDEN P. POST ROMAN GAZETTEER, 751,
SLO31077	Article in monograph: GRIMES W F. THE EXCAVATION OF ROMAN & MEDIEVAL LONDON, PP 137-40,

Location

Administrative Area
 - [Borough] CITY OF LONDON
Address
 - 101-116 CHEAPSIDE EC2

Monument/Component Types

- DARK EARTH (Early Medieval/Dark Age - 410 AD to 1065 AD)
- MADE GROUND (Early Medieval/Dark Age - 410 AD to 1065 AD)
- DARK EARTH (Roman - 43 AD to 409 AD)
- MADE GROUND (Roman - 43 AD to 409 AD)

Find Types**Designations**

Type/Grade	Reference/Title	Description

Other Statuses and References

Type/Grade	Reference/Title
Sites & Monuments Record	041322/00/00

Associated Activities/Events

Event ID	Name/Ref	Brief Description (click Event ID for details)
Not Applicable	No Associated Event	

Return to [Top of page](#)

End of record

[Export generated by HBSMR from exeGesIS SDM](#)

Start of record

MonUID MLO17530
Monument Type Archaeology
Preferred Ref. 041320/00/00
Name 101-116 CHEAPSIDE REAR OF EC2
Map Sheet TQ38SW
Grid References Centre Point: Centroid TQ 3240 8121 (MBR: 10m by 10m)

Summary**Description**

EXCAVATIONS BY WF GRIMES FOR THE ROMAN & MEDIEVAL LONDON EXCAVATIONS COMMITTEE 1954 REVEALED A SERIES OF CLAY FLOORS AT C 14-16FT (4.26-4.87M) BELOW STREET LEVEL THESE FLOORS WERE LOCATED IN THE SAME AREA AS MEDIEVAL BURIALS FROM THE CHURCHYARD OF ALL HALLOWS HONEY LANE (04130501). FURTHER EAST ANOTHER SERIES OF FLOOR SURFACES AT A HIGHER LEVEL WAS NOTED ASSOCIATED WITH CHALK FOOTINGS UP TO 2FT (0.61M)WIDE-(CUTTING C RMLEC SITE 40) NEARBY WERE MEDIEVAL PITS (041321). THE FLOORS SEALED "DARK FEATURELESS LOAM"-DARK EARTH?

Sources

Number	Reference
SLO30787	Excavation archive: RMLEC GRIMES WF. EXCAVATION RECORDS, RMLEC SITE 40,
SLO30788	Unpublished document: HARDING C & MARSDEN P. POST ROMAN GAZETTEER, 751,
SLO30789	Article in monograph: GRIMES W F. THE EXCAVATION OF ROMAN & MEDIEVAL LONDON, PP 137-40,

Location**Administrative Area**

- [Borough] CITY OF LONDON

Address

- 101-116 CHEAPSIDE REAR OF EC2
 - HONEY LANE SITE OF A

Monument/Component Types

- FLOOR (Medieval - 1066 AD to 1539 AD)
- FOUNDATION (Medieval - 1066 AD to 1539 AD)

Find Types**Designations**

Type/Grade	Reference/Title	Description
-------------------	------------------------	--------------------

Other Statuses and References

Type/Grade	Reference/Title
Sites & Monuments Record	041320/00/00
Site Code	WFG40

Associated Activities/Events

Event ID	Name/Ref	Brief Description (click Event ID for details)
ELO4874	Excavation at All Hallows Honey Lane, 107, 109 and 111 Cheapside, EC2	

Return to [Top of page](#)

End of record

[Export generated by HBSMR from exeGesIS SDM](#)

Start of record

MonUID MLO17534
Monument Type Archaeology
Preferred Ref. 041321/00/00
Name 101-116 CHEAPSIDE REAR OF EC2
Map Sheet TQ38SW
Grid References Centre Point: Centroid TQ 3240 8121 (MBR: 10m by 10m)

Summary**Description**

EXCAVATIONS BY W F GRIMES FOR THE ROMAN & MEDIEVAL LONDON EXCAVATIONS COMMITTEE 1954 (RMLEC SITE 40) REVEALED A SERIES OF MEDIEVAL & POST MEDIEVAL PITS INCLUDING BRICK & CHALK LINED CESS PITS. AT LEAST SOME OF THE PITS TRUNCATED ROMAN DEPOSITS

Sources

Number	Reference
SLO30800	Excavation archive: RMLEC GRIMES WF. EXCAVATION RECORDS, RMLEC SITE 40,
SLO30801	Unpublished document: HARDING C & MARSDEN P. POST ROMAN GAZETTEER, 751,
SLO30802	Article in monograph: GRIMES W F. THE EXCAVATION OF ROMAN & MEDIEVAL LONDON, PP 137-40,

Location**Administrative Area**

- [Borough] CITY OF LONDON

Address

- 101-116 CHEAPSIDE REAR OF EC2
 - HONEY LANE SITE OF ALL HALLOWS EC2

Monument/Component Types

- CESS PIT (Medieval to 19th Century - 1066 AD to 1900 AD)
- PIT (Medieval to 19th Century - 1066 AD to 1900 AD)

Find Types**Designations**

Type/Grade	Reference/Title	Description
-------------------	------------------------	--------------------

Other Statuses and References

Type/Grade	Reference/Title
Sites & Monuments Record	041321/00/00
Site Code	WFG40

Associated Activities/Events

Event ID	Name/Ref	Brief Description (click Event ID for details)
ELO4874	Excavation at All Hallows Honey Lane, 107, 109 and 111 Cheapside, EC2	

Return to [Top of page](#)

End of record

Export generated by HBSMR from exeGesIS SDM

Start of record

MonUID MLO46132
Monument Type Archaeology
Preferred Ref. 041305/01/00
Name 101-116 CHEAPSIDE REAR OF EC2
Map Sheet TQ38SW
Grid References Centre Point: Centroid TQ 3240 8121 (MBR: 10m by 10m) (Centred on)

Summary**Description**

EXCAVATIONS BY WF GRIMES FOR THE ROMAN & MEDIEVAL LONDON EXCAVATIONS COMMITTEE 1954 (RMLEC SITE 40) REVEALED PART OF THE GRAVEYARD OF ALL HALLOWS HONEY LANE. THE INHUMATIONS WERE ORIENTATED EAST-WEST WITH HEADS TO THE WEST ATA DEPTH OF C 13-15FT 6" (3.96-4.72M) BELOW STREET LEVEL. BOTH CHALK LINEDGRAVES & WOODEN COFFINS WERE NOTED. THE BURIALS HAD BEEN DISTURBED BY LATER INTRUSIONS

Sources

Number	Reference
--------	-----------

Location**Administrative Area**

- [Borough] CITY OF LONDON

Address

- 101-116 CHEAPSIDE REAR OF EC2

Monument/Component Types

- CEMETERY (Medieval - 1066 AD to 1539 AD)

Find Types**Designations**

Type/Grade	Reference/Title	Description
------------	-----------------	-------------

Other Statuses and References

Type/Grade	Reference/Title
------------	-----------------

Sites & Monuments	041305/01/00
-------------------	--------------

Record

Site Code	WFG40
-----------	-------

Associated Activities/Events

Event ID	Name/Ref	Brief Description (click Event ID for details)
ELO4874	Excavation at All Hallows Honey Lane, 107, 109 and 111 Cheapside, EC2	

Return to [Top of page](#)

End of record

[Export generated by HBSMR from exeGesIS SDM](#)

Start of record

MonUID MLO19057
Monument Type Archaeology
Preferred Ref. 040507/00/00
Name 107-111 CHEAPSIDE
Map Sheet TQ38SW
Grid References Centre Point: Centroid TQ 3239 8121 (MBR: 10m by 10m)
Summary
Description SHORT STRETCHES OF WALLS, LYING N TO S, APPARENTLY BELONGING TO BUILDINGS OF SIMPLE PLAN, POSS SHOPS. OVERLAY 040506, EXCAVATED BY WD GRIMES FOR RMLEC 1954-5

Sources

Number	Reference
SLO34045	Article in monograph: SUMMARY, JRS VOL 46, P 139,
SLO34046	Article in monograph: MERRIFIELD R. THE ROMAN CITY OF LONDON, M.54 P205,
SLO34047	Excavation archive: MOLGM HUME I N. EXCAVATION RECORDS, GM 37,
SLO34048	Article in monograph: GRIMES W F. THE EXCAVATION OF ROMAN AND MEDIEVAL LONDON, P 138-40,

Location

Administrative Area
 - [Borough] CITY OF LONDON
Address
 - 107-111 CHEAPSIDE
 - HONEY LA

Monument/Component Types

- BUILDING (Roman - 43 AD to 409 AD)
- SHOP (Roman - 43 AD to 409 AD)
- WALL (Roman - 43 AD to 409 AD)

Find Types**Designations**

Type/Grade	Reference/Title	Description

Other Statuses and References

Type/Grade	Reference/Title
Sites & Monuments Record	040507/00/00

Associated Activities/Events

Event ID	Name/Ref	Brief Description (click Event ID for details)
Not Applicable	No Associated Event	

Return to [Top of page](#)

End of record

[Export generated by HBSMR from exeGesIS SDM](#)

Start of record

MonUID	MLO25005
Monument Type	Archaeology
Preferred Ref.	040506/00/00
Name	107-111 CHEAPSIDE EC2
Map Sheet	TQ38SW
Grid References	Centre Point: Centroid TQ 3239 8121 (MBR: 10m by 10m)
Summary	
Description	SUCCESSION OF FLOORS & OCCUPATION LAYERS SEPARATED BY LAYERS OF "MAKE-UP", TOTAL DEPTH OF DEPOSIT C 10FT (3.05M) LEVELS ASSOCIATED WITH POST HOLES & HEARTHES SUGGESTING DOMESTIC OCCUPATION OF TIMBER HOUSES, EXCAVATION BY WF GRIMES FOR RMLEC 1954-5

Sources

Number	Reference
SLO44737	Article in monograph: MERRIFIELD R. THE ROMAN CITY OF LONDON, M.54P205,
SLO44738	Article in monograph: SUMMARY, JRS VOL 46, P 139,
SLO44739	Excavation archive: MOLGM HUME I N. EXCAVATION RECORDS, GM 37,
SLO44740	Article in monograph: GRIMES W F. THE EXCAVATION OF ROMAN AND MEDIEVAL LONDON, P138-140,

Location

Administrative Area
- [Borough] CITY OF LONDON

Address
- 107-111 CHEAPSIDE EC2
- HONEY LA

Monument/Component Types

- BUILDING (Roman - 43 AD to 409 AD)
- HOUSE (Roman - 43 AD to 409 AD)

Find Types**Designations**

Type/Grade	Reference/Title	Description
-------------------	------------------------	--------------------

Other Statuses and References

Type/Grade	Reference/Title
Sites & Monuments Record	040506/00/00

Associated Activities/Events

Event ID	Name/Ref	Brief Description (click Event ID for details)
Not Applicable	No Associated Event	

Return to [Top of page](#)

End of record

[Export generated by HBSMR from exeGesIS SDM](#)

Start of record

MonUID MLO25043
Monument Type Archaeology
Preferred Ref. 040063/00/00
Name 30 GRESHAM ST EC2
Map Sheet TQ38SW
Grid References Centre Point: Centroid TQ 3247 8121 (MBR: 10m by 10m)

Summary**Description**

BUILDING WORK, MONITORED BY THE GM IN 1960 REVEALED FRAGMENTS OF RAGSTONE WALLING 3FT (0.91M) THICK, WITH COURSES OF BONDING TILES. THEIR POSITION INDICATED 2 PARALLEL WALLS 10FT (3.04M) APART. THE REMAINS APPARENTLY COMPRISED THE CORNER OF A COURTYARD OR ROOM WITH A SURROUNDING CORRIDOR. IT WAS SUGGESTED, ON THE BASIS OF THE NE-SW ALIGNMENT OF THE WALLS, THAT THIS MAY FORM PART OF BUILDING 040069. NO ASSOCIATED FLOORS OR OCCUPATION LEVELS.

Sources

Number	Reference
SLO44826	Article in monograph: MOLGM. ARCHAEOLOGICAL FINDS IN THE CITY OF LONDON, 1960, LAMAST VOL 20 PT 4, P 220,
SLO44827	Article in monograph: MERRIFIELD R. THE ROMAN CITY OF LONDON, M.45;P202,
SLO44828	Excavation archive: MOLGM MARSDEN P. EXCAVATION RECORDS, GM76,

Location**Administrative Area**

- [Borough] CITY OF LONDON

Address

- 30 GRESHAM ST EC2
 - KING ST (FORMERLY)

Monument/Component Types

- COURTYARD (Roman - 43 AD to 409 AD)
- WALL (Roman - 43 AD to 409 AD)

Find Types**Designations**

Type/Grade	Reference/Title	Description

Other Statuses and References

Type/Grade	Reference/Title
Sites & Monuments Record	040063/00/00

Associated Activities/Events

Event ID	Name/Ref	Brief Description (click Event ID for details)
Not Applicable	No Associated Event	

Return to [Top of page](#)

End of record

[Export generated by HBSMR from exeGesIS SDM](#)

Start of record

MonUID MLO1763
Monument Type Archaeology
Preferred Ref. 040065/00/00
Name 33-35 KING ST EC2
Map Sheet TQ38SW
Grid References Centre Point: Centroid TQ 3245 8124 (MBR: 10m by 10m)

Summary**Description**

BUILDINGWORK MONITORED BY F COTTRILL FOR GM IN 1938 & EXCAVATION BY I NOEL HUME (FOR GM) IN 1955 REVEALED AREAS OF GRAVEL METALLING UP TO 6FT (1.8M) THICK. NO EDGES WERE DISCOVERED BUT THEIR ALIGNMENTS SUGGESTED THE JUNCTION OF A NW-SE ROAD WITH AN E-W ROAD. THE LAYER WAS CUT BY A WELL (040066).

Sources

Number	Reference
SLO2703	Article in monograph: MERRIFIELD R. THE ROMAN CITY OF LONDON, M.46,47;PP 202-3,
SLO2704	Article in monograph: PERRING D 'ET AL'. EARLY DEVELOPMENT OF ROMAN LONDON WEST OF THE WALK, VOL 2,
SLO2705	Excavation archive: MOLGM COTTRILL F. EXCAVATION RECORDS, GM85,
SLO2706	Excavation archive: MOLGM NOEL HUME I. EXCAVATION RECORDS, GM86,

Location**Administrative Area**

- [Borough] CITY OF LONDON

Address

- 33-35 KING ST EC2
 - 8-9 LAWRENCE LA

Monument/Component Types

- ROAD (Roman - 43 AD to 409 AD)

Find Types**Designations**

Type/Grade	Reference/Title	Description
-------------------	------------------------	--------------------

Other Statuses and References

Type/Grade	Reference/Title
Sites & Monuments Record	040065/00/00

Associated Activities/Events

Event ID	Name/Ref	Brief Description (click Event ID for details)
Not Applicable	No Associated Event	

Return to [Top of page](#)

End of record

[Export generated by HBSMR from exeGesIS SDM](#)

Start of record

MonUID MLO12530
Monument Type Archaeology
Preferred Ref. 041357/00/00
Name 3-4 TRUMP ST EC2
Map Sheet TQ38SW
Grid References Centre Point: Centroid TQ 3243 8124 (MBR: 10m by 10m)

Summary**Description**

EXCAVATIONS BY I N HUME FOR THE GUILDHALL MUSEUM 1956 AT THE SOUTH END OF THE SITE REVEALED A ROUGHLY SQUARE CHALK LINED CESS PIT C 6FT 8' X 5FT 9' (1.82M X 1.74M) WITH ITS BASE C 6FT 6' (2M) BELOW THE CELLAR FLOOR. THE CHALKWALLS WERE C 1FT 5' (0.43M) THICK. NO DATING EVIDENCE WAS FOUND - PROBABLY LATE MEDIEVAL.

Sources

Number	Reference
SLO22878	Excavation archive: MOLGM HUME IN. EXCAVATION RECORDS, GM 20,
SLO22879	Unpublished document: HARDING C & MARSDEN P. POST ROMAN GAZETTEER, 775,

Location**Administrative Area**

- [Borough] CITY OF LONDON

Address

- 3-4 TRUMP ST EC2
 - BLOSSOMS INN

Monument/Component Types

- CESS PIT ((at some time) Medieval to 19th Century - 1066 AD? to 1900 AD?)

Find Types**Designations**

Type/Grade	Reference/Title	Description
-------------------	------------------------	--------------------

Other Statuses and References

Type/Grade	Reference/Title
Sites & Monuments Record	041357/00/00
Site Code	GM20

Associated Activities/Events

Event ID	Name/Ref	Brief Description (click Event ID for details)
ELO3422	Blossom's Inn	There is no description for this event

Return to [Top of page](#)

End of record

[Export generated by HBSMR from exeGesIS SDM](#)

Start of record

MonUID MLO17969
Monument Type Archaeology
Preferred Ref. 041356/00/00
Name 3-4 TRUMP ST EC2
Map Sheet TQ38SW
Grid References Centre Point: Centroid TQ 3243 8124 (MBR: 10m by 10m)

Summary**Description**

EXCAVATION BY THE GUILDHALL MUSEUM IN 1956 REVEALED A CHALK-LINED WELL AT THE SOUTH END OF THE SITE ADJACENT TO TRUMP ST. THIS WAS C 2FT 10' (0.86M) IN DIAMETER & EXTENDED TO C 9FT 5' (2.87M) BELOW CELLAR FLOOR. THE CHALK WAS 2FT 2' (0.66M) THICK. ARTEFACTS FROM c1500 WERE FOUND INCLUDING LARGE AMOUNTS OF BUCKLES SUGGESTING A NEARBY WORKSHOP. A SECOND CHALK LINED WELL OF UNKNOWN DIMENSIONS WAS LOCATED IN THE CENTRE OF THE SITE CONTAINING 16TH & 17TH CENTURY OBJECTS.

Sources

Number	Reference
SLO31628	Excavation archive: MOLGM HUME IN. EXCAVATION RECORDS, GM 20,
SLO31629	Unpublished document: HARDING C & MARSDEN P. POST ROMAN GAZETTEER, 775,

Location**Administrative Area**

- [Borough] CITY OF LONDON

Address

- 3-4 TRUMP ST, EC2
 - BLOSSOMS INN

Monument/Component Types

- WELL (Medieval to 19th Century - 1066 AD to 1900 AD)

Find Types**Designations**

Type/Grade	Reference/Title	Description
-------------------	------------------------	--------------------

Other Statuses and References

Type/Grade	Reference/Title
Sites & Monuments Record	041356/00/00
Site Code	GM20

Associated Activities/Events

Event ID	Name/Ref	Brief Description (click Event ID for details)
ELO3422	Blossom's Inn	There is no description for this event

Return to [Top of page](#)

End of record

Export generated by HBSMR from exeGesIS SDM

Start of record

MonUID MLO1765
Monument Type Archaeology
Preferred Ref. 040067/00/00
Name 34-35 KING ST EC2
Map Sheet TQ38SW
Grid References Centre Point: Centroid TQ 3245 8123 (MBR: 10m by 10m)
Summary
Description EXCAVATION BY I NOEL HUME FOR GM IN 1955 REVEALED AN AREA OF GRAVEL METALLING, INTERPRETED AS EITHER A ROAD OR A COURTYARD.

Sources

Number	Reference
SLO2711	Article in monograph: MERRIFIELD R. THE ROMAN CITY OF LONDON, M.47;P 203,
SLO2712	Excavation archive: MOLGM NOEL HUME I. EXCAVATION RECORDS, GM86,

Location

Administrative Area
- [Borough] CITY OF LONDON

Address
- 34-35 KING ST EC2

Monument/Component Types

- ROAD (Roman - 43 AD to 409 AD)
- SURFACE (Roman - 43 AD to 409 AD)

Find Types**Designations**

Type/Grade	Reference/Title	Description
-------------------	------------------------	--------------------

Other Statuses and References

Type/Grade	Reference/Title
Sites & Monuments Record	040067/00/00

Associated Activities/Events

Event ID	Name/Ref	Brief Description (click Event ID for details)
Not Applicable	No Associated Event	

Return to [Top of page](#)

End of record

[Export generated by HBSMR from exeGesIS SDM](#)

Start of record

MonUID	MLO31245
Monument Type	Archaeology
Preferred Ref.	040065/02/00
Name	34-35 KING ST EC2
Map Sheet	TQ38SW
Grid References	Centre Point: Centroid TQ 3246 8124 (MBR: 10m by 10m)
Summary	
Description	BUILDING WORK MONITORED BY I NOEL HUME FOR THE GM IN 1955 REVEALED AN AREA OF GRAVEL METALLING 4FT (1.22M) THICK, COMPOSED OF 9 LAYERS OF RE-METALLING.THIS HAD BEEN CUT BY A WELL (040066).

Sources

Number	Reference
---------------	------------------

Location**Administrative Area**

- [Borough] CITY OF LONDON

Address

- 34-35 KING ST EC2

Monument/Component Types

- ROAD (Roman - 43 AD to 409 AD)

Find Types**Designations**

Type/Grade	Reference/Title	Description
-------------------	------------------------	--------------------

Other Statuses and References

Type/Grade	Reference/Title
-------------------	------------------------

Sites & Monuments Record	040065/02/00
--------------------------	--------------

Associated Activities/Events

Event ID	Name/Ref	Brief Description (click Event ID for details)
-----------------	-----------------	---

Not Applicable	No Associated Event	
--------------------------------	---------------------	--

Return to [Top of page](#)**End of record**[Export generated by HBSMR from exeGesIS SDM](#)

Start of record

MonUID MLO11061
Monument Type Archaeology
Preferred Ref. 040180/00/00
Name 3-6 KING STEC2
Map Sheet TQ38SW
Grid References Centre Point: Centroid TQ 3248 8118 (MBR: 10m by 10m)
Summary
Description SUBSTANTIAL WALL,RUNNING E-W BENEATH PARTY WALL OF 2-3 KING ST NO DATING BUT BULK OF FINDS 1ST & 2ND CENTURY. OBSERVED BY G DUNNING 1929-30.

Sources

Number	Reference
SLO18531	Article in monograph: MOLGM. SUMMARY, GH LIB AN REP, P 12,

Location

Administrative Area
- [Borough] CITY OF LONDON

Address

- 3-6 KING STEC2

Monument/Component Types

- WALL (Roman - 43 AD to 409 AD)

Find Types**Designations**

Type/Grade	Reference/Title	Description
-------------------	------------------------	--------------------

Other Statuses and References

Type/Grade	Reference/Title
Sites & Monuments Record	040180/00/00

Associated Activities/Events

Event ID	Name/Ref	Brief Description (click Event ID for details)
Not Applicable	No Associated Event	

Return to [Top of page](#)

End of record

[Export generated by HBSMR from exeGesIS SDM](#)

Start of record

MonUID MLO1764
Monument Type Archaeology
Preferred Ref. 040062/00/00
Name 3-6 TRUMP ST EC2
Map Sheet TQ38SW
Grid References Centre Point: Centroid TQ 3244 8124 (MBR: 10m by 10m)

Summary**Description**

EXCAVATION BY WF GRIMES FOR RMLEC IN 1955 REVEALED RO TIMBER BUILDING REMAINS ON FOUNDATIONS OF RAFTING DUE TO THE WATERLOGGED NATURE OF THE SITE. AT 14FT (4.27M) BELOW STREET LEVEL, 4 WALL SLOTS, MEETING AT RIGHT-ANGLES ON A LARGE POST HOLE WERE DISCOVERED. EACH QUADRANT CONTAINED A DIFFERENT FLOORING MATERIAL SUGGESTING DIVIDING PARTITIONS BETWEEN 4 ROOMS. THESE FLOORS WERE BUILT UP OF MANY LAYERS, (OYSTER SHELLS, AMPHORAE FRAGMENTS, BLACK BURNT MATERIAL (NOT BURNT IN SITU) SUGGESTING A PROLONGED USAGE.

Sources

Number	Reference
SLO2707	Article in monograph: MOLGM. GUILDHALL LIBRARY ANNUAL REPORT, 1930-1931, P 15,
SLO2708	Article in monograph: SUMMARY, JRS VOL 46, P 140,
SLO2709	Article in monograph: GRIMES WF. THE EXCAVATION OF ROMAN AND MEDIEVAL LONDON, PP 135-37; FIGS 30,31,
SLO2710	Article in monograph: MERRIFIELD R. THE ROMAN CITY OF LONDON, M.44; PP 201-2,

Location**Administrative Area**

- [Borough] CITY OF LONDON

Address

- 3-6 TRUMP ST EC2
 - BLOSSOMS INN

Monument/Component Types

- BUILDING (Roman - 43 AD to 409 AD)
- FLOOR (Roman - 43 AD to 409 AD)

Find Types**Designations**

Type/Grade	Reference/Title	Description

Other Statuses and References

Type/Grade	Reference/Title
Sites & Monuments Record	040062/00/00

Associated Activities/Events

Event ID	Name/Ref	Brief Description (click Event ID for details)
Not Applicable	No Associated Event	

Return to [Top of page](#)

End of record

[Export generated by HBSMR from exeGesIS SDM](#)

Start of record

MonUID MLO11054
Monument Type Archaeology
Preferred Ref. 040124/00/00
Name 3-6 TRUMP STEC2
Map Sheet TQ38SW
Grid References Centre Point: Centroid TQ 3244 8124 (MBR: 10m by 10m)
Summary
Description UNSPECIFIED MULTI-PERIOD OCCUPATION ABOVE 40062 -INCLUDING SLOTS,GULLIES,FLOOR MAKE-UPS OF CRUSHED AMPHORAE, FLOORS OF OYSTER SHELL, DAUB, & THE REMAINS OF A TIMBER? FENCE.

Sources

Number	Reference
SLO18519	Article in monograph: SUMMARY, JRS VOL 46, P 140,
SLO18520	Article in monograph: MOLGM. GUILDHALL LIBRARY ANNUAL REPORT,1930-1931, P 15,
SLO18521	Article in monograph: GRIMES WF. THE EXCAVATION OF ROMAN AND MEDIEVAL LONDON, PP 135-137; FIGS 30,31,
SLO18522	Article in monograph: MERRIFIELD R. THE ROMAN CITY OF LONDON, M.44;PP 201-2,

Location

Administrative Area
- [Borough] CITY OF LONDON

Address
- 3-6 TRUMP STEC2
- BLOSSOMS INN

Monument/Component Types

- OCCUPATION SITE (Roman - 43 AD to 409 AD)

Find Types**Designations**

Type/Grade	Reference/Title	Description

Other Statuses and References

Type/Grade	Reference/Title
Sites & Monuments Record	040124/00/00

Associated Activities/Events

Event ID	Name/Ref	Brief Description (click Event ID for details)
Not Applicable	No Associated Event	

Return to [Top of page](#)

End of record

[Export generated by HBSMR from exeGesIS SDM](#)

Start of record

MonUID MLO64857
Monument Type Archaeology
Preferred Ref. 043201/00/00
Name 36-37 KING ST
Map Sheet TQ38SW
Grid References Centre Point: Centroid TQ 3246 8120 (MBR: 10m by 10m)

Summary Description

Excavation undertaken by P Rowsome for the DUA, Jan-June'85; site code KNG85. A sequence of Roman roads were uncovered during the excavation. The earliest of these was a crossroads or T junction dating to c. AD50-65. These were probably integral parts of the initial Roman street plan. One was aligned NW-SE, the other NE-SW; the NW-SE road may have converged with Roman Cheapside to form an early Bridgehead at Walbrook. Throughout the C1st and C2nd, the roads maintained fairly constant alignments and widths, even though ground level rose substantially and the roads had to be regularly resurfaced. There was little encroachment. The permanent and perhaps sudden abandonment of the two roads was evidenced by a layer of dark earth (SMR ref: 043209). Periods recorded under same site code: Roman (043201-10), Medieval (043211)

Sources

Number	Reference
SLO59985	Article in monograph: RICHARDSON B. EXCAVATION ROUND UP 1985, LONDON ARCH VOL 5 NO 6, P 159,
SLO59986	Article in monograph: SCHOFIELD J (ED). DUA ARCHIVE GUIDE, PP 118-119,

Location**Administrative Area**

- [Borough] CITY OF LONDON

Address

- 36-37 KING ST

Monument/Component Types

- ROAD (Roman - 43 AD to 409 AD)

Find Types**Designations**

Type/Grade	Reference/Title	Description

Other Statuses and References

Type/Grade	Reference/Title
Sites & Monuments Record	043201/00/00

Associated Activities/Events

Event ID	Name/Ref	Brief Description (click Event ID for details)
Not Applicable	No Associated Event	

Return to [Top of page](#)

End of record

[Export generated by HBSMR from exeGesIS SDM](#)

Start of record

MonUID	MLO64858
Monument Type	Archaeology
Preferred Ref.	043202/00/00
Name	36-37 KING ST
Map Sheet	TQ38SW
Grid References	Centre Point: Centroid TQ 3246 8120 (MBR: 10m by 10m)
Summary	
Description	Excavation undertaken by P Rowsome for the DUA, Jan-June'85; site code KNG85. Evidence of a silt filled streambed was found to the S of the road junction (SMR ref: 043201). Periods recorded under same site code: Roman (043201-10), Medieval (043211)

Sources

Number	Reference
SLO59987	Article in monograph: RICHARDSON B. EXCAVATION ROUND UP 1985, LONDON ARCH VOL 5 NO 6, P 159,
SLO59988	Article in monograph: SCHOFIELD J (ED). DUA ARCHIVE GUIDE, PP 118-119,

Location

Administrative Area
- [Borough] CITY OF LONDON

Address
- 36-37 KING ST

Monument/Component Types

- STREAM (Roman - 43 AD to 409 AD)

Find Types**Designations**

Type/Grade	Reference/Title	Description
-------------------	------------------------	--------------------

Other Statuses and References

Type/Grade	Reference/Title
Sites & Monuments Record	043202/00/00

Associated Activities/Events

Event ID	Name/Ref	Brief Description (click Event ID for details)
Not Applicable	No Associated Event	

Return to [Top of page](#)

End of record

[Export generated by HBSMR from exeGesIS SDM](#)

Start of record

MonUID MLO64859
Monument Type Archaeology
Preferred Ref. 043203/00/00
Name 36-37 KING ST
Map Sheet TQ38SW
Grid References Centre Point: Centroid TQ 3246 8120 (MBR: 10m by 10m)
Summary
Description Excavation undertaken by P Rowsome for the DUA, Jan-June'85; site code KNG85. The Roman roads (SMR ref: 043201) had shallow road side drains. After the C1st fire (SMR ref: 043205) these were replaced with timber box drains. These were regularly replaced as the road was periodically resurfaced. Periods recorded under same site code: Roman (043201-10), Medieval (043211)

Sources

Number	Reference
SLO59989	Article in monograph: RICHARDSON B. EXCAVATION ROUND UP 1985, LONDON ARCH VOL 5 NO 6, P 159,
SLO59990	Article in monograph: SCHOFIELD J (ED). DUA ARCHIVE GUIDE, PP 118-119,

Location

Administrative Area
 - [Borough] CITY OF LONDON
Address
 - 36-37 KING ST

Monument/Component Types

- DRAIN (Roman - 43 AD to 409 AD)

Find Types**Designations**

Type/Grade	Reference/Title	Description
-------------------	------------------------	--------------------

Other Statuses and References

Type/Grade	Reference/Title
Sites & Monuments Record	043203/00/00

Associated Activities/Events

Event ID	Name/Ref	Brief Description (click Event ID for details)
Not Applicable	No Associated Event	

Return to [Top of page](#)

End of record

[Export generated by HBSMR from exeGesIS SDM](#)

Start of record

MonUID	MLO64860
Monument Type	Archaeology
Preferred Ref.	043204/00/00
Name	36-37 KING ST
Map Sheet	TQ38SW
Grid References	Centre Point: Centroid TQ 3246 8120 (MBR: 10m by 10m)
Summary	
Description	Excavation undertaken by P Rowsome for the DUA, Jan-June'85; site code KNG85. The earliest buildings on the site were simple roadside domestic timber structures. These were destroyed by fire in the C1st (SMR ref: 043205). Periods recorded under same site code: Roman (043201-10), Medieval (043211)

Sources

Number	Reference
SLO59991	Article in monograph: RICHARDSON B. EXCAVATION ROUND UP 1985, LONDON ARCH VOL 5 NO 6, P 159,
SLO59992	Article in monograph: SCHOFIELD J (ED). DUA ARCHIVE GUIDE, PP 118-119,

Location**Administrative Area**

- [Borough] CITY OF LONDON

Address

- 36-37 KING ST

Monument/Component Types

- BUILDING (Roman - 43 AD to 409 AD)

Find Types**Designations**

Type/Grade	Reference/Title	Description
-------------------	------------------------	--------------------

Other Statuses and References

Type/Grade	Reference/Title
Sites & Monuments Record	043204/00/00

Associated Activities/Events

Event ID	Name/Ref	Brief Description (click Event ID for details)
Not Applicable	No Associated Event	

Return to [Top of page](#)

End of record

[Export generated by HBSMR from exeGesIS SDM](#)

Start of record

MonUID	MLO64861
Monument Type	Archaeology
Preferred Ref.	043205/00/00
Name	36-37 KING ST
Map Sheet	TQ38SW
Grid References	Centre Point: Centroid TQ 3246 8120 (MBR: 10m by 10m)
Summary	
Description	Excavation undertaken by P Rowsome for the DUA, Jan-June'85; site code KNG85. The early timber buildings on the site (SMR ref: 043204) were destroyed by a C1st fire, possibly associated with the Boudiccan revolt. Periods recorded under same site code: Roman (043201-10), Medieval (043211)

Sources

Number	Reference
SLO59993	Article in monograph: RICHARDSON B. EXCAVATION ROUND UP 1985, LONDON ARCH VOL 5 NO 6, P 159,
SLO59994	Article in monograph: SCHOFIELD J (ED). DUA ARCHIVE GUIDE, PP 118-119,

Location**Administrative Area**

- [Borough] CITY OF LONDON

Address

- 36-37 KING ST

Monument/Component Types

- FIRE DEBRIS (Roman - 43 AD to 409 AD)

Find Types**Designations**

Type/Grade	Reference/Title	Description
-------------------	------------------------	--------------------

Other Statuses and References

Type/Grade	Reference/Title
Sites & Monuments Record	043205/00/00

Associated Activities/Events

Event ID	Name/Ref	Brief Description (click Event ID for details)
Not Applicable	No Associated Event	

Return to [Top of page](#)

End of record

[Export generated by HBSMR from exeGesIS SDM](#)

Start of record

MonUID	MLO64862
Monument Type	Archaeology
Preferred Ref.	043206/00/00
Name	36-37 KING ST
Map Sheet	TQ38SW
Grid References	Centre Point: Centroid TQ 3246 8120 (MBR: 10m by 10m)
Summary	
Description	Excavation undertaken by P Rowsome for the DUA, Jan-June'85; site code KNG85. Following the Boudiccan fire (SMR ref: 043205) occupation was quickly re-established on the site on the same alignment with timber and brickearth silled buildings. Periods recorded under same site code: Roman (043201-10), Medieval (043211)

Sources

Number	Reference
SLO59995	Article in monograph: RICHARDSON B. EXCAVATION ROUND UP 1985, LONDON ARCH VOL 5 NO 6, P 159,
SLO59996	Article in monograph: SCHOFIELD J (ED). DUA ARCHIVE GUIDE, PP 118-119,

Location

Administrative Area
- [Borough] CITY OF LONDON

Address
- 36-37 KING ST

Monument/Component Types

- BUILDING (Roman - 43 AD to 409 AD)

Find Types**Designations**

Type/Grade	Reference/Title	Description

Other Statuses and References

Type/Grade	Reference/Title
Sites & Monuments Record	043206/00/00

Associated Activities/Events

Event ID	Name/Ref	Brief Description (click Event ID for details)
Not Applicable	No Associated Event	

Return to [Top of page](#)

End of record

[Export generated by HBSMR from exeGesIS SDM](#)

Start of record

MonUID	MLO64863
Monument Type	Archaeology
Preferred Ref.	043207/00/00
Name	36-37 KING ST
Map Sheet	TQ38SW
Grid References	Centre Point: Centroid TQ 3246 8120 (MBR: 10m by 10m)
Summary	
Description	Excavation undertaken by P Rowsome for the DUA, Jan-June'85; site code KNG85. Roadside timber structures (SMR ref: 043206) were destroyed in the Hadrianic fire (c. AD 125). Periods recorded under same site code: Roman (043201-10), Medieval (043211)

Sources

Number	Reference
SLO59997	Article in monograph: RICHARDSON B. EXCAVATION ROUND UP 1985, LONDON ARCH VOL 5 NO 6, P 159,
SLO59998	Article in monograph: SCHOFIELD J (ED). DUA ARCHIVE GUIDE, PP 118-119,

Location**Administrative Area**

- [Borough] CITY OF LONDON

Address

- 36-37 KING ST

Monument/Component Types

- FIRE DEBRIS (Roman - 43 AD to 409 AD)

Find Types**Designations**

Type/Grade	Reference/Title	Description
-------------------	------------------------	--------------------

Other Statuses and References

Type/Grade	Reference/Title
Sites & Monuments Record	043207/00/00

Associated Activities/Events

Event ID	Name/Ref	Brief Description (click Event ID for details)
Not Applicable	No Associated Event	

Return to [Top of page](#)

End of record

[Export generated by HBSMR from exeGesIS SDM](#)

Start of record

MonUID MLO64864
Monument Type Archaeology
Preferred Ref. 043208/00/00
Name 36-37 KING ST
Map Sheet TQ38SW
Grid References Centre Point: Centroid TQ 3246 8120 (MBR: 10m by 10m)

Summary**Description**

Excavation undertaken by P Rowsome for the DUA, Jan-June'85; site code KNG85. Following the Hadrianic fire (SMR ref: 043207) a more substantial and larger building replaced the timber roadside structures (SMR ref: 043206). This had brickearth sills and slabs, one room containing a red tessellated floor measuring 5 metres square. This was also destroyed by fire, and is the last recorded phase of roadside occupation on the site. Periods recorded under same site code: Roman (043201-10), Medieval (043211)

Sources

Number	Reference
SLO59999	Article in monograph: RICHARDSON B. EXCAVATION ROUND UP 1985, LONDON ARCH VOL 5 NO 6, P 159,
SLO60000	Article in monograph: SCHOFIELD J (ED). DUA ARCHIVE GUIDE, PP 118-119,

Location**Administrative Area**

- [Borough] CITY OF LONDON

Address

- 36-37 KING ST

Monument/Component Types

- BUILDING (Roman - 43 AD to 409 AD)

Find Types**Designations**

Type/Grade	Reference/Title	Description
-------------------	------------------------	--------------------

Other Statuses and References

Type/Grade	Reference/Title
Sites & Monuments Record	043208/00/00

Associated Activities/Events

Event ID	Name/Ref	Brief Description (click Event ID for details)
Not Applicable	No Associated Event	

Return to [Top of page](#)

End of record

[Export generated by HBSMR from exeGesIS SDM](#)

Start of record

MonUID	MLO64865
Monument Type	Archaeology
Preferred Ref.	043209/00/00
Name	36-37 KING ST
Map Sheet	TQ38SW
Grid References	Centre Point: Centroid TQ 3246 8120 (MBR: 10m by 10m)
Summary	
Description	Excavation undertaken by P Rowsome for the DUA, Jan-June'85; site code KNG85. The abandonment of the two roads (SMR ref: 043201) was evidenced by the site-wide deposit of dark earth. Periods recorded under same site code: Roman (043201-10), Medieval (043211)

Sources

Number	Reference
SLO60001	Article in monograph: RICHARDSON B. EXCAVATION ROUND UP 1985, LONDON ARCH VOL 5 NO 6, P 159,
SLO60002	Article in monograph: SCHOFIELD J (ED). DUA ARCHIVE GUIDE, PP 118-119,

Location**Administrative Area**

- [Borough] CITY OF LONDON

Address

- 36-37 KING ST

Monument/Component Types

- DARK EARTH (Roman - 43 AD to 409 AD)

Find Types**Designations**

Type/Grade	Reference/Title	Description
-------------------	------------------------	--------------------

Other Statuses and References

Type/Grade	Reference/Title
Sites & Monuments Record	043209/00/00

Associated Activities/Events

Event ID	Name/Ref	Brief Description (click Event ID for details)
Not Applicable	No Associated Event	

Return to [Top of page](#)

End of record

[Export generated by HBSMR from exeGesIS SDM](#)

Start of record

MonUID MLO64866
Monument Type Archaeology
Preferred Ref. 043210/00/00
Name 36-37 KING ST
Map Sheet TQ38SW
Grid References Centre Point: Centroid TQ 3246 8120 (MBR: 10m by 10m)

Summary**Description**

Excavation undertaken by P Rowsome for the DUA, Jan-June'85; site code KNG85. Within the dark earth (SMR ref: 043209) directly over the NW-SE road (SMR ref: 043201) was a structural slot and brickearth slab of a building on a different alignment and dated to the late C3rd or early C4th. Periods recorded under same site code: Roman (043201-10), Medieval (043211)

Sources

Number	Reference
SLO60003	Article in monograph: RICHARDSON B. EXCAVATION ROUND UP 1985, LONDON ARCH VOL 5 NO 6, P 159,
SLO60004	Article in monograph: SCHOFIELD J (ED). DUA ARCHIVE GUIDE, PP 118-119,

Location**Administrative Area**

- [Borough] CITY OF LONDON

Address

- 36-37 KING ST

Monument/Component Types

- BUILDING (Roman - 43 AD to 409 AD)

Find Types**Designations**

Type/Grade	Reference/Title	Description
-------------------	------------------------	--------------------

Other Statuses and References

Type/Grade	Reference/Title
Sites & Monuments Record	043210/00/00

Associated Activities/Events

Event ID	Name/Ref	Brief Description (click Event ID for details)
Not Applicable	No Associated Event	

Return to [Top of page](#)

End of record

[Export generated by HBSMR from exeGesIS SDM](#)

Start of record

MonUID	MLO64867
Monument Type	Archaeology
Preferred Ref.	043211/00/00
Name	36-37 KING ST
Map Sheet	TQ38SW
Grid References	Centre Point: Centroid TQ 3246 8120 (MBR: 10m by 10m)
Summary	
Description	Excavation undertaken by P Rowsome for the DUA, Jan-June'85; site code KNG85. Two late Saxon sunken buildings were recorded, one a small hut 3 metres square, the other a much larger structure at least 10 metres long. Both were cut into dark earth (SMR ref: 043209).

Sources

Number	Reference
SLO60005	Article in monograph: RICHARDSON B. EXCAVATION ROUND UP 1985, LONDON ARCH VOL 5 NO 6, P 159,
SLO60006	Article in monograph: SCHOFIELD J (ED). DUA ARCHIVE GUIDE, PP 118-119,

Location**Administrative Area**

- [Borough] CITY OF LONDON

Address

- 36-37 KING ST

Monument/Component Types

- GRUBENHAUS (Early Medieval/Dark Age - 410 AD to 1065 AD)

Find Types**Designations**

Type/Grade	Reference/Title	Description
-------------------	------------------------	--------------------

Other Statuses and References

Type/Grade	Reference/Title
Sites & Monuments Record	043211/00/00
Site Code	KNG85

Associated Activities/Events

Event ID	Name/Ref	Brief Description (click Event ID for details)
ELO3803	King Street (Nos. 36-37), EC2: excavation	Excavations carried out in 1985 recorded the junction of two Roman ... roads and a sequence of contemporary timber and brickearth buil

Return to [Top of page](#)

End of record

[Export generated by HBSMR from exeGesIS SDM](#)

Start of record

MonUID	MLO76499
Monument Type	Archaeology
Preferred Ref.	MLO76499
Name	36-37 King Street
Map Sheet	TQ38SW
Grid References	Centre Point: Centroid TQ 3246 8120 (MBR: 10m by 10m) (Centred on)
Summary	
Description	Chalk foundations may relate to medieval buildings fronting onto either Cheapside or Lawrence Lane. Periods under the same code Dark Age/Early medieval (043211)

Sources

Number	Reference
SLO60006	Article in monograph: SCHOFIELD J (ED). DUA ARCHIVE GUIDE, PP 118-119,
SLO60005	Article in monograph: RICHARDSON B. EXCAVATION ROUND UP 1985, LONDON ARCH VOL 5 NO 6, P 159,

Location**Administrative Area**

- [Borough] CITY OF LONDON

Address

- 36-37 King Street

Monument/Component Types

- FOUNDATION ((at some time) Medieval - 1066 AD to 1539 AD)

Find Types**Designations**

Type/Grade	Reference/Title	Description
-------------------	------------------------	--------------------

Other Statuses and References

Type/Grade	Reference/Title
Site Code	KNG85

Associated Activities/Events

Event ID	Name/Ref	Brief Description (click Event ID for details)
ELO3803	King Street (Nos. 36-37), EC2: excavation	Excavations carried out in 1985 recorded the junction of two Roman roads and a sequence of contemporary timber and brickearth buil

Return to [Top of page](#)

End of record

[Export generated by HBSMR from exeGesIS SDM](#)

Start of record

MonUID MLO11739
Monument Type Archaeology
Preferred Ref. 040514/00/00
Name 39 KING ST EC2
Map Sheet TQ38SW
Grid References Centre Point: Centroid TQ 3247 8123 (MBR: 10m by 10m)
Summary
Description EXCAVATIONS CARRIED OUT 1935 REVEALED A SERIES OF OCCUPATION DEPOSITS CIRCA 5.79M (19 FEET) BELOW PAVEMENT LEVEL. IN THE SOUTH EAST CORNER OF SITE AT A DEPTH OF 4.88M (16 FEET) WAS FOUND 2 PATCHES OF COARSE CEMENT FLOORING

Sources

Number	Reference
SLO20372	Article in monograph: SUMMARY, JRS VOL 26, P 256,
SLO20373	Excavation archive: MOLGM COTRILL F. EXCAVATION RECORDS, GM 87,
SLO20374	Article in monograph: MERRIFIELD R. THE ROMAN CITY OF LONDON, M.58 P 206,

Location

Administrative Area
 - [Borough] CITY OF LONDON
Address
 - 39 KING ST EC2

Monument/Component Types

- DEPOSIT ((at some time) Roman to Medieval - 43 AD? to 1539 AD?)
- FLOOR ((at some time) Roman to Medieval - 43 AD? to 1539 AD?)

Find Types**Designations**

Type/Grade	Reference/Title	Description
-------------------	------------------------	--------------------

Other Statuses and References

Type/Grade	Reference/Title
Sites & Monuments Record	040514/00/00
Site Code	GM87

Associated Activities/Events

Event ID	Name/Ref	Brief Description (click Event ID for details)
ELO3475	King Street (No. 39), EC2: watching brief	The archaeologist F Cottrill observed Roman cement flooring, occupation and clay layers at the southeast corner of redevelopment wo ...

Return to [Top of page](#)

End of record

[Export generated by HBSMR from exeGesIS SDM](#)

Start of record

MonUID MLO38765
Monument Type Archaeology
Preferred Ref. 040515/02/00
Name 39 KING ST EC2
Map Sheet TQ38SW
Grid References Centre Point: Centroid TQ 3244 8117 (MBR: 10m by 10m)
Summary
Description EXCAVATION BY W F GRIMES 1960 REVEALED A CORNER OF A STONE BUILDING MOST OF WHICH LIES UNDER CHEAPSIDE MERRIFIELD CITES EVIDENCE OF "MORE FLIMSY OCCUPATION BEHIND THE STONE BUILDING"

Sources

Number	Reference
--------	-----------

Location**Administrative Area**

- [Borough] CITY OF LONDON

Address

- 2 LAWRENCE LA EC2 (FORMERLY)
 - 39 KING ST EC2

Monument/Component Types

- WALL (Roman - 43 AD to 409 AD)

Find Types**Designations**

Type/Grade	Reference/Title	Description
------------	-----------------	-------------

Other Statuses and References

Type/Grade	Reference/Title
Sites & Monuments Record	040515/02/00

Associated Activities/Events

Event ID	Name/Ref	Brief Description (click Event ID for details)
Not Applicable	No Associated Event	

Return to [Top of page](#)

End of record

[Export generated by HBSMR from exeGesIS SDM](#)

Start of record

MonUID MLO37052
Monument Type Archaeology
Preferred Ref. 040515/01/00
Name 39 KING ST EC2
Map Sheet TQ38SW
Grid References Centre Point: Centroid TQ 3244 8117 (MBR: 10m by 10m)

Summary**Description**

EXCAVATIONS IN 1960 BY W F GRIMES REVEALED A SERIES OF OCCUPATION DEPOSITS CONSISTING OF LOAM, CLAY, GRAVEL AND ORGANIC LAYERS AND LENSES. NO POST HOLES WERE NOTED IN THE NORTHERN AREA. THE ROMAN STRATIGRAPHY HAD BEEN TRUNCATED IN MEDIEVAL AND POST-MEDIEVAL TIMES

Sources

Number	Reference
--------	-----------

Location**Administrative Area**

- [Borough] CITY OF LONDON

Address

- 2 LAWRENCE LA EC2 (FORMERLY)

- 39 KING ST EC2

Monument/Component Types

- DUMP (Roman - 43 AD to 409 AD)
- OCCUPATION SITE (Roman - 43 AD to 409 AD)

Find Types**Designations**

Type/Grade	Reference/Title	Description
------------	-----------------	-------------

Other Statuses and References

Type/Grade	Reference/Title
------------	-----------------

Sites & Monuments Record	040515/01/00
--------------------------	--------------

Associated Activities/Events

Event ID	Name/Ref	Brief Description (click Event ID for details)
----------	----------	--

Not Applicable	No Associated Event	
--------------------------------	---------------------	--

Return to [Top of page](#)

End of record

[Export generated by HBSMR from exeGesIS SDM](#)

Start of record

MonUID MLO57049
Monument Type Archaeology
Preferred Ref. 040515/02/002
Name 39 KING ST EC2
Map Sheet TQ38SW
Grid References Centre Point: Centroid TQ 3244 8117 (MBR: 10m by 10m)
Summary
Description EXCAVATIONS IN 1969 BY W F GRIMES REVEALED PART OF A HYPOCAUST SYSTEM; HYPOCAUST CHANNELS ROOFED WITH TILES LINKED TO A TILE PIER

Sources

Number	Reference
--------	-----------

Location**Administrative Area**

- [Borough] CITY OF LONDON

Address

- 2 LAWRENCE LA EC2 (FORMERLY)

- 39 KING ST EC2

Monument/Component Types

- HYPOCAUST (Roman - 43 AD to 409 AD)

Find Types**Designations**

Type/Grade	Reference/Title	Description
------------	-----------------	-------------

Other Statuses and References

Type/Grade	Reference/Title
------------	-----------------

Sites & Monuments	040515/02/002
-------------------	---------------

Record

Associated Activities/Events

Event ID	Name/Ref	Brief Description (click Event ID for details)
----------	----------	--

Not Applicable	No Associated Event	
--------------------------------	---------------------	--

Return to [Top of page](#)

End of record

[Export generated by HBSMR from exeGesIS SDM](#)

Start of record

MonUID MLO12214
Monument Type Archaeology
Preferred Ref. 040515/00/00
Name 39 KING STREET EC2
Map Sheet TQ38SW
Grid References Centre Point: Centroid TQ 3244 8117 (MBR: 10m by 10m)
Summary
Description BUILDING(S) AND OCCUPATION LAYERS REVEALED DURING EXCAVATION BY W F GRIMES 1960

Sources

Number	Reference
SLO21848	Article in monograph: GRIMES WF. SUMMARY, JRS VOL 51, P 185,
SLO21849	Article in monograph: MERRIFIELD R. THE ROMAN CITY OF LONDON, M.59 P 206,
SLO21850	Article in monograph: GRIMES WF. THE EXCAVATION OF ROMAN AND MEDIEVAL LONDON, PP 146-148,

Location**Administrative Area**

- [Borough] CITY OF LONDON

Address

- 2 LAWRENCE LA EC2 (FORMERLY)
 - 39 KING STREET EC2

Monument/Component Types

- BUILDING (Roman - 43 AD to 409 AD)

Find Types**Designations**

Type/Grade	Reference/Title	Description
-------------------	------------------------	--------------------

Other Statuses and References

Type/Grade	Reference/Title
Sites & Monuments Record	040515/00/00

Associated Activities/Events

Event ID	Name/Ref	Brief Description (click Event ID for details)
Not Applicable	No Associated Event	

Return to [Top of page](#)

End of record

[Export generated by HBSMR from exeGesIS SDM](#)

Start of record

MonUID MLO11670
Monument Type Archaeology
Preferred Ref. 041279/00/00
Name 62-3 CHEAPSIDE EC2
Map Sheet TQ38SW
Grid References Centre Point: Centroid TQ 3243 8115 (MBR: 10m by 10m)
Summary
Description EXCAVATIONS BY W MARTIN PRIOR TO REBUILDING 1923 REVEALED A CESS PIT WITH THE BRICKED UP REMAINS OF A SEWER ABOVE C 4FT (1.22M) IN DIAMETER. NO DETAILS WERE NOTED AS TO THE DATE OF THE STRUCTURE

Sources

Number	Reference
SLO20193	Article in monograph: MARTIN W. ROMAN LONDON: CHEAPSIDE, LAMAST NS VOL 5, PP 54-5,
SLO20194	Unpublished document: HARDING C & MARSDEN P. POST ROMAN GAZETTEER, 706,

Location

Administrative Area
- [Borough] CITY OF LONDON

Address
- 62-3 CHEAPSIDE EC2

Monument/Component Types

- CESS PIT ((at some time) Medieval to 19th Century - 1066 AD? to 1900 AD?)
- SEWER ((at some time) Medieval to 19th Century - 1066 AD? to 1900 AD?)

Find Types**Designations**

Type/Grade	Reference/Title	Description
-------------------	------------------------	--------------------

Other Statuses and References

Type/Grade	Reference/Title
Sites & Monuments Record	041279/00/00

Associated Activities/Events

Event ID	Name/Ref	Brief Description (click Event ID for details)
Not Applicable	No Associated Event	

Return to [Top of page](#)

End of record

[Export generated by HBSMR from exeGesIS SDM](#)

Start of record

MonUID MLO16890
Monument Type Archaeology
Preferred Ref. 041277/00/00
Name 62-3 CHEAPSIDE EC2
Map Sheet TQ38SW
Grid References Centre Point: Centroid TQ 3243 8115 (MBR: 10m by 10m)

Summary**Description**

EXCAVATIONS BY W MARTIN PRIOR TO REBUILDING 1923 REVEALED A SERIES OF WALLS. AN OUTER BRICK WALL WITH AN INNER RAMMED CHALK WALL SUPPORTED ON OAK PILES WAS NOTED ON THE WESTERN SIDE OF THE SITE. THE OUTER BRICK WALL HAD BEEN PARTLY CUT AWAY C 12FT (3.66M) TO THE EAST WERE NOTED 2 WALLS ALSO NORTH SOUTH ORIENTATED. THE INNER WALL WAS SEPERATED FROM THE OUTER BY 3FT 4" (1.01M). ITIS THOUGHT THAT THE POSITION OF THE 2 OUTER WALLS INDICATES AN INCREASE IN THE SIZE OF THE PLOT AFTER 1666. MUCH CHALK & RAG RUBBLE WAS NOTED ACROSSTHE SITE.

Sources

Number	Reference
SLO29774	Article in monograph: MARTIN W. ROMAN LONDON: CHEAPSIDE, LAMAST VOL 5 (NS), PP 54-5,
SLO29775	Unpublished document: HARDING C & MARSDEN P. POST ROMAN GAZETTEER, 706,

Location**Administrative Area**

- [Borough] CITY OF LONDON

Address

- 62-3 CHEAPSIDE EC2

Monument/Component Types

- PILING ((at some time) Medieval - 1066 AD? to 1539 AD?)
- WALL ((at some time) Medieval - 1066 AD? to 1539 AD?)

Find Types**Designations**

Type/Grade	Reference/Title	Description
-------------------	------------------------	--------------------

Other Statuses and References

Type/Grade	Reference/Title
Sites & Monuments Record	041277/00/00

Associated Activities/Events

Event ID	Name/Ref	Brief Description (click Event ID for details)
Not Applicable	No Associated Event	

Return to [Top of page](#)

End of record

[Export generated by HBSMR from exeGesIS SDM](#)

Start of record

MonUID MLO24705
Monument Type Archaeology
Preferred Ref. 041278/00/00
Name 62-3 CHEAPSIDE EC2
Map Sheet TQ38SW
Grid References Centre Point: Centroid TQ 3243 8115 (MBR: 10m by 10m)
Summary
Description EXCAVATIONS CARRIED OUT PRIOR TO REBUILDING BY W MARTIN 1923 REVEALED EXTENSIVE DUMPING OF CLAY & GRAVEL PRESUMABLY IN AN ATTEMPT TO RAISE GROUND LEVEL ABOVE THE VERY HIGH WATER TABLE LEVEL

Sources

Number	Reference
SLO44083	Article in monograph: MARTIN W. ROMAN LONDON: CHEAPSIDE, LAMAST NS VOL 5, PP 54-5,
SLO44084	Unpublished document: HARDING C & MARSDEN P. POST ROMAN GAZETTEER, 706,

Location

Administrative Area
 - [Borough] CITY OF LONDON
Address
 - 62-3 CHEAPSIDE EC2

Monument/Component Types

- DUMP ((at some time) Medieval - 1066 AD? to 1539 AD?)

Find Types**Designations**

Type/Grade	Reference/Title	Description
-------------------	------------------------	--------------------

Other Statuses and References

Type/Grade	Reference/Title
Sites & Monuments Record	041278/00/00

Associated Activities/Events

Event ID	Name/Ref	Brief Description (click Event ID for details)
Not Applicable	No Associated Event	

Return to [Top of page](#)

End of record

[Export generated by HBSMR from exeGesIS SDM](#)

Start of record

MonUID MLO58473
Monument Type Archaeology
Preferred Ref. 042766/00/00
Name 64-66 CHEAPSIDE
Map Sheet TQ38SW
Grid References Centre Point: Centroid TQ 3244 8114 (MBR: 10m by 10m)
Summary
Description EXCAVATION AND WATCHING BRIEF BY T. THOMAS FOR THE DUA, APRIL - SEPTEMBER 1991; SITE CODE CED 89. ALLUVIAL SANDS AND GRAVELS MARKED A TRIBUTARY OF THE WALBROOK FLOWING SOUTH-EAST. SEE ALSO ON THE SAME SITE; ROMAN LAND RECLAMATION (042767); ROMAN OCCUPATION (042768-72); ROMAN / SAXON DARK EARTH AND POSSIBLE ACTIVITY (042773-5); MEDIEVAL (042776); MED OR POST-MED (042777); POST-MED (042778).

Sources

Number	Reference
SLO51208	Article in monograph: WESTMAN A. EXCAVATION ROUND-UP 1991: PART 1, CITY OF LONDON, LONDON ARCH 6 NO 14, PP 388-92,

Location

Administrative Area
- [Borough] CITY OF LONDON

Address
- 64-66 CHEAPSIDE

Monument/Component Types

- STREAM (Unknown date)

Find Types**Designations**

Type/Grade	Reference/Title	Description

Other Statuses and References

Type/Grade	Reference/Title
Sites & Monuments Record	042766/00/00

Associated Activities/Events

Event ID	Name/Ref	Brief Description (click Event ID for details)
Not Applicable	No Associated Event	

Return to [Top of page](#)

End of record

[Export generated by HBSMR from exeGesIS SDM](#)

Start of record

MonUID MLO58476
Monument Type Archaeology
Preferred Ref. 042767/00/00
Name 64-66 CHEAPSIDE
Map Sheet TQ38SW
Grid References Centre Point: Centroid TQ 3244 8114 (MBR: 10m by 10m)

Summary**Description**

EXCAVATION AND WATCHING BRIEF BY T. THOMAS FOR THE DUA, APRIL - SEPTEMBER 1991; SITE CODE CED 89. THE FORMER STREAM BED (042766) WAS CONSOLIDATED WITH TIMBER PILES AND BRICK EARTH DUMPS, PROBABLY IN THE C1 IN ADVANCE OF CONSTRUCTION (042768-70). SEE ALSO ON SAME SITE: OTHER ROMAN (042771-2); ROMAN/SAXON DARK EARTH AND POSSIBLE ACTIVITY (042772-5); MEDIEVAL (042776); MED OR POST-MED (042777); POST-MED (042778).

Sources

Number	Reference
SLO51209	Article in monograph: WESTMAN A. EXCAVATION ROUND-UP 1991: PART 1, CITY OF LONDON, LONDON ARCH 6 NO 14, PP 388-92,
SLO51210	Excavation archive: THOMAS T. EXCAVATION ARCHIVE, SITE CODE CED 89,

Location**Administrative Area**

- [Borough] CITY OF LONDON

Address

- 64-66 CHEAPSIDE

Monument/Component Types

- DUMP (Roman - 43 AD to 409 AD)
- LAND RECLAMATION (Roman - 43 AD to 409 AD)

Find Types**Designations**

Type/Grade	Reference/Title	Description

Other Statuses and References

Type/Grade	Reference/Title
Sites & Monuments Record	042767/00/00
Site Code	CED89

Associated Activities/Events

Event ID	Name/Ref	Brief Description (click Event ID for details)
Not Applicable	No Associated Event	

Return to [Top of page](#)

End of record

[Export generated by HBSMR from exeGesIS SDM](#)

Start of record

MonUID MLO58477
Monument Type Archaeology
Preferred Ref. 042768/00/00
Name 64-66 CHEAPSIDE
Map Sheet TQ38SW
Grid References Centre Point: Centroid TQ 3244 8114 (MBR: 10m by 10m)

Summary**Description**

EXCAVATION AND WATCHING BRIEF BY T. THOMAS FOR THE DUA, APRIL - SEPTEMBER 1991; SITE CODE CED 89. AFTER CONSOLIDATION (042767) OF THE FORMER STREAM (042766) VARIOUS BUILDINGS WERE CONSTRUCTED, PROBABLY IN THE C1. THEY WERE ALIGNED ON A STREET (042769), THE ROMAN PRECURSOR OF CHEAPSIDE, AND AN ALLEY (042770) ALIGNED TO THE STREET. THE BUILDINGS INCLUDED FOUNDATIONS OF MORTARED RAGSTONE, BRICK AND TILE, BRICKHEARTH FLOORS OR FLOOR MAKE-UPS, A TILED HEARTH, AND INTERNAL WALLS WITH PAINTED PLASTER AND A QUARTER ROUND MOULDING AT THE BASE. ONE BUILDING HAD TWO ROOMS DIVIDED WITH A TIMBER PARTITION, FLOORED WITH OPUS SIGNINUM. THESE BUILDINGS BURNT DOWN, PROBABLY IN THE EARLY C2, AND A THICK LAYER OF BURNT DEBRIS (042771) COVERED THE SITE. SEE ALSO ON THE SAME SITE: SUBSEQUENT ROMAN ACTIVITY (042772); ROMAN/SAXON DARK EARTH AND POSSIBLE ACTIVITY (042773-5); MEDIEVAL (042776); MEDIEVAL OR POST-MED (042777); POST-MED (042778).

Sources

Number	Reference
SLO51211	Article in monograph: WESTMAN A. EXCAVATION ROUND-UP 1991: PART 1, CITY OF LONDON, LONDON ARCH 6 NO 14, PP 388-92,
SLO51212	Excavation archive: THOMAS T. EXCAVATION ARCHIVE, SITE CODE CED 89,

Location**Administrative Area**

- [Borough] CITY OF LONDON

Address

- 64-66 CHEAPSIDE

Monument/Component Types

- BUILDING (Roman - 43 AD to 409 AD)

Find Types**Designations**

Type/Grade	Reference/Title	Description

Other Statuses and References

Type/Grade	Reference/Title
Sites & Monuments Record	042768/00/00
Site Code	CED89

Associated Activities/Events

Event ID	Name/Ref	Brief Description (click Event ID for details)
Not Applicable	No Associated Event	

[Return to Top of page](#)

End of record

[Export generated by HBSMR from exeGesIS SDM](#)

Start of record

MonUID MLO58478
Monument Type Archaeology
Preferred Ref. 042769/00/00
Name 64-66 CHEAPSIDE
Map Sheet TQ38SW
Grid References Centre Point: Centroid TQ 3244 8114 (MBR: 10m by 10m)

Summary**Description**

EXCAVATION AND WATCHING BRIEF BY T. THOMAS FOR THE DUA, APRIL - SEPTEMBER 1991; SITE CODE CED 89. SOUTH EDGE OF A STREET, WITH ROADSIDE DITCH (042769 01), WAS LOCATED RUNNING W - E. THIS WAS THE ROMAN PRECURSOR OF CHEAPSIDE, AND SOME OF BUILDINGS 042768 (TO THE WEST) WILL HAVE FRONTED ONTO IT, THOUGH RELATIONSHIP LOST BY TRUNCATION. AN ALLEY (042770), WITH FURTHER BUILDINGS FRONTING IT, WAS ALIGNED TO THE STREET. ROAD SURFACE EVENTUALLY COVERED BY DARK EARTH (042773-5). SEE ALSO ON SAME SITE: ROMAN RECLAMATION & STREAM BED (042766-7); OTHER ROMAN ACTIVITY (042771-2); DARK EARTH AND ?ACTIVITY (042773-5); MEDIEVAL (042776); MEDIEVAL OR POST-MED (042777); POST-MED (042778).

Sources**Number****Reference**

SLO51214 Article in monograph: WESTMAN A. EXCAVATION ROUND-UP 1991: PART 1, CITY OF LONDON, LONDON ARCH 6 NO 14, PP 388-92,
 SLO51215 Excavation archive: THOMAS T. EXCAVATION ARCHIVE, SITE CODE CED 89,

Location**Administrative Area**

- [Borough] CITY OF LONDON

Address

- 64-66 CHEAPSIDE

Monument/Component Types

- ROAD (Roman - 43 AD to 409 AD)

Find Types**Designations**

Type/Grade	Reference/Title	Description

Other Statuses and References

Type/Grade	Reference/Title
Sites & Monuments Record	042769/00/00
Site Code	CED89

Associated Activities/Events

Event ID	Name/Ref	Brief Description (click Event ID for details)
Not Applicable	No Associated Event	

Return to [Top of page](#)

End of record

[Export generated by HBSMR from exeGesIS SDM](#)

Start of record

MonUID MLO58489
Monument Type Archaeology
Preferred Ref. 042769/01/00
Name 64-66 CHEAPSIDE
Map Sheet TQ38SW
Grid References Centre Point: Centroid TQ 3244 8114 (MBR: 10m by 10m)
Summary
Description EXCAVATION AND WATCHING BRIEF BY T. THOMAS FOR THE DUA, APRIL - SEPTEMBER 1991; SITE CODE CED 89. ROADSIDE DITCH ASSOCIATED WITH ROAD 042769. SEE 042769 FOR OTHER SITE DETAILS.

Sources

Number	Reference
--------	-----------

Location**Administrative Area**

- [Borough] CITY OF LONDON

Address

- 64-66 CHEAPSIDE

Monument/Component Types

- DITCH (Roman - 43 AD to 409 AD)

Find Types**Designations**

Type/Grade	Reference/Title	Description
------------	-----------------	-------------

Other Statuses and References

Type/Grade	Reference/Title
------------	-----------------

Sites & Monuments Record	042769/01/00
--------------------------	--------------

Associated Activities/Events

Event ID	Name/Ref	Brief Description (click Event ID for details)
----------	----------	--

Not Applicable	No Associated Event	
--------------------------------	---------------------	--

Return to [Top of page](#)

End of record

[Export generated by HBSMR from exeGesIS SDM](#)

Start of record

MonUID MLO58491
Monument Type Archaeology
Preferred Ref. 042770/00/00
Name 64-66 CHEAPSIDE
Map Sheet TQ38SW
Grid References Centre Point: Centroid TQ 3244 8114 (MBR: 10m by 10m)

Summary**Description**

EXCAVATION AND WATCHING BRIEF BY T. THOMAS FOR THE DUA, APRIL - SEPTEMBER 1991; SITE CODE CED 89. A NARROW ALLEY ALIGNED TO STREET 042769 HAD BUILDINGS EITHER SIDE OF IT (042768). NOT CLEAR FROM SUMMARY CURRENTLY AVAILABLE WHETHER ITS SURFACE WAS EVENTUALLY COVERED BY FIRE DEBRIS 042771 OR DARK EARTH 0442773-5. SEE ALSO ON SAME SITE: ROMAN RECLAMATION AND STREAM BED (042766-7); OTHER ROMAN ACTIVITY (042772); MEDIEVAL (042776); MEDIEVAL OR POST-MED (042777); POST-MED (042778).

Sources

Number	Reference
SLO51223	Article in monograph: WESTMAN A. EXCAVATION ROUND-UP 1991: PART 1, CITY OF LONDON, LONDON ARCH 6 NO 14, PP 388-92,

Location**Administrative Area**

- [Borough] CITY OF LONDON

Address

- 64-66 CHEAPSIDE

Monument/Component Types

- ALLEY (Roman - 43 AD to 409 AD)
- ROAD (Roman - 43 AD to 409 AD)

Find Types**Designations**

Type/Grade	Reference/Title	Description
-------------------	------------------------	--------------------

Other Statuses and References

Type/Grade	Reference/Title
Sites & Monuments Record	042770/00/00

Associated Activities/Events

Event ID	Name/Ref	Brief Description (click Event ID for details)
Not Applicable	No Associated Event	

Return to [Top of page](#)

End of record

[Export generated by HBSMR from exeGesIS SDM](#)

Start of record

MonUID MLO58493
Monument Type Archaeology
Preferred Ref. 042771/00/00
Name 64-66 CHEAPSIDE
Map Sheet TQ38SW
Grid References Centre Point: Centroid TQ 3244 8114 (MBR: 10m by 10m)

Summary**Description**

EXCAVATION AND WATCHING BRIEF BY T. THOMAS FOR THE DUA, APRIL - SEPTEMBER 1991; SITE CODE CED 89. A THICK DUMP OF BURNT BUILDING DEBRIS COVERED THE SITE, DERIVED FROM THE DESTRUCTION OF BUILDINGS 042768 BY FIRE, PROBABLY IN THE EARLY C2. PRECISE EXTENT OF THIS NOT CLEAR FROM SUMMARY CURRENTLY AVAILABLE; MAY HAVE COVERED ALLEY 042770, BUT DOES NOT APPEAR TO HAVE COVERED ROAD 042769, WHICH IS NOTED AS BEING SEALED BY DARK EARTH (042773-5). SURFACE OF DUMP CUT BY FEATURES INTERPRETED AS POST HOLES OR POSSIBLY TREE ROOT HOLES (042772). DUMP AND HOLES EVENTUALLY COVERED BY THE DARK EARTH. SEE ALSO ON SAME SITE: STREAM BED AND ROMAN RECLAMATION (0427766-7); MEDIEVAL (042776); MEDIEVAL OR POST-MED (042777); POST-MED (042778).

Sources

Number	Reference
SLO51240	Article in monograph: WESTMAN A. EXCAVATION ROUND-UP 1991: PART 1, CITY OF LONDON, LONDON ARCH 6 NO 14, PP 388-92,
SLO51242	Excavation archive: THOMAS T. EXCAVATION ARCHIVE, SITE CODE CED 89,

Location**Administrative Area**

- [Borough] CITY OF LONDON

Address

- 64-66 CHEAPSIDE

Monument/Component Types

- DUMP (Roman - 43 AD to 409 AD)
- FIRE DEBRIS (Roman - 43 AD to 409 AD)

Find Types**Designations**

Type/Grade	Reference/Title	Description

Other Statuses and References

Type/Grade	Reference/Title
Sites & Monuments Record	042771/00/00
Site Code	CED89

Associated Activities/Events

Event ID	Name/Ref	Brief Description (click Event ID for details)
Not Applicable	No Associated Event	

[Return to Top of page](#)

End of record

[Export generated by HBSMR from exeGesIS SDM](#)

Start of record

MonUID MLO58498
Monument Type Archaeology
Preferred Ref. 042772/00/00
Name 64-66 CHEAPSIDE
Map Sheet TQ38SW
Grid References Centre Point: Centroid TQ 3244 8114 (MBR: 10m by 10m)

Summary**Description**

EXCAVATION AND WATCHING BRIEF BY T. THOMAS FOR THE DUA, APRIL - SEPTEMBER 1991; SITE CODE CED 89. THE SURFACE OF THE BURNT BUILDING DEBRIS (042771) WAS CUT BY POST HOLES OR POSSIBLY TREE HOLES; IF THE DATING OF THE DEBRIS IS CORRECT, THESE MUST THEREFORE DATE FROM THE EARLY C2 OR LATER. THE HOLES, AND THE SURFACE OF THE DEBRIS, WERE EVENTUALLY COVERED BY DARK EARTH (042773-5). SEE ALSO ON SAME SITE: STREAM BED & OTHER ROMAN (042766-70); MEDIEVAL (042776); MEDIEVAL OR POST-MED (042777); POST-MED (042778).

Sources

Number	Reference
SLO51249	Article in monograph: WESTMAN A. EXCAVATION ROUND-UP 1991: PART 1, CITY OF LONDON, LONDON ARCH 6 NO 14, PP 388-92,
SLO51250	Excavation archive: THOMAS T. EXCAVATION ARCHIVE, SITE CODE CED 89,

Location**Administrative Area**

- [Borough] CITY OF LONDON

Address

- 64-66 CHEAPSIDE

Monument/Component Types

- POST HOLE (Roman - 43 AD to 409 AD)
- UNASSIGNED (Roman - 43 AD to 409 AD)

Find Types**Designations**

Type/Grade	Reference/Title	Description

Other Statuses and References

Type/Grade	Reference/Title
Sites & Monuments Record	042772/00/00
Site Code	CED89

Associated Activities/Events

Event ID	Name/Ref	Brief Description (click Event ID for details)
Not Applicable	No Associated Event	

Return to [Top of page](#)

End of record

[Export generated by HBSMR from exeGesIS SDM](#)

Start of record

MonUID MLO58500
Monument Type Archaeology
Preferred Ref. 042773/00/00
Name 64-66 CHEAPSIDE
Map Sheet TQ38SW
Grid References Centre Point: Centroid TQ 3244 8114 (MBR: 10m by 10m)

Summary**Description**

EXCAVATION AND WATCHING BRIEF BY T. THOMAS FOR THE DUA, APRIL - SEPTEMBER 1991; SITE CODE CED 89. THE BUILDING DEBRIS, POST/TREE-HOLES AND ROAD (042769-72) WERE COVERED BY DARK EARTH. FORMATION OF DARK EARTH WAS APPARENTLY INTERRUPTED BY A PHASE OF PITTING (042774), BEFORE BEING RESUMED (042775). SEE ALSO ON SAME SITE: STREAM BED & OTHER ROMAN ACTIVITY (042766-8); MEDIEVAL (042776); MEDIEVAL OR POST-MED (042777); POST-MED (042778).

Sources

Number	Reference
SLO51254	Article in monograph: WESTMAN A. EXCAVATION ROUND-UP 1991: PART 1, CITY OF LONDON, LONDON ARCH 6 NO 14, PP 388-92,
SLO51255	Excavation archive: THOMAS T. EXCAVATION ARCHIVE, SITE CODE CED 89,

Location**Administrative Area**

- [Borough] CITY OF LONDON

Address

- 64-66 CHEAPSIDE

Monument/Component Types

- DARK EARTH (Roman to Early Medieval/Dark Age - 400 AD to 500 AD)

Find Types**Designations**

Type/Grade	Reference/Title	Description

Other Statuses and References

Type/Grade	Reference/Title
Sites & Monuments Record	042773/00/00
Site Code	CED89

Associated Activities/Events

Event ID	Name/Ref	Brief Description (click Event ID for details)
Not Applicable	No Associated Event	

Return to [Top of page](#)

End of record

[Export generated by HBSMR from exeGesIS SDM](#)

Start of record

MonUID MLO58502
Monument Type Archaeology
Preferred Ref. 042774/00/00
Name 64-66 CHEAPSIDE
Map Sheet TQ38SW
Grid References Centre Point: Centroid TQ 3244 8114 (MBR: 10m by 10m)

Summary**Description**

EXCAVATION AND WATCHING BRIEF BY T. THOMAS FOR THE DUA, APRIL - SEPTEMBER 1991; SITE CODE CED 89. THE FORMATION OF DARK EARTH (042773) WAS APPARENTLY INTERRUPTED BY A PHASE OF PITTING, BEFORE BEING RESUMED (042775). SEE ALSO ON SAME SITE: STREAM BED & ROMAN (042766-72); MEDIEVAL (042776); MEDIEVAL OR POST-MED (042777); POST-MED (042778).

Sources

Number	Reference
SLO51256	Article in monograph: WESTMAN A. EXCAVATION ROUND-UP 1991: PART 1, CITY OF LONDON, LONDON ARCH 6 NO 14, PP 388-92,
SLO51257	Excavation archive: THIMAS T. EXCAVATION ARCHIVE, SITE CODE CED 89,

Location**Administrative Area**

- [Borough] CITY OF LONDON

Address

- 64-66 CHEAPSIDE

Monument/Component Types

- PIT (Roman to Early Medieval/Dark Age - 400 AD to 500 AD)

Find Types**Designations**

Type/Grade	Reference/Title	Description
-------------------	------------------------	--------------------

Other Statuses and References

Type/Grade	Reference/Title
Sites & Monuments Record	042774/00/00
Site Code	CED89

Associated Activities/Events

Event ID	Name/Ref	Brief Description (click Event ID for details)
Not Applicable	No Associated Event	

Return to [Top of page](#)

End of record

[Export generated by HBSMR from exeGesIS SDM](#)

Start of record

MonUID MLO58504
Monument Type Archaeology
Preferred Ref. 042775/00/00
Name 64-66 CHEAPSIDE
Map Sheet TQ38SW
Grid References Centre Point: Centroid TQ 3244 8114 (MBR: 10m by 10m)

Summary**Description**

EXCAVATION AND WATCHING BRIEF BY T. THOMAS FOR THE DUA, APRIL - SEPTEMBER 1991; SITE CODE CED 89. FORMATION OF DARK EARTH WAS RESUMED AFTER A PHASE OF PITTING (042774) HAD APPARENTLY INTERRUPTED THE INITIAL PHASE OF DARK EARTH DEPOSITION (042773). SEE ALSO ON SAME SITE: STREAM BED (042766); ROMAN (042767-72); MEDIEVAL (042776); MEDIEVAL OR POST-MED (042777); POST-MED (042778).

Sources

Number	Reference
SLO51260	Article in monograph: WESTMAN A. EXCAVATION ROUND-UP 1991: PART 1, CITY OF LONDON, LONDON ARCH 6 NO 14, PP 388-92,
SLO51261	Excavation archive: THOMAS T. EXCAVATION ARCHIVE, SITE CODE CED 89,

Location**Administrative Area**

- [Borough] CITY OF LONDON

Address

- 64-66 CHEAPSIDE

Monument/Component Types

- DARK EARTH (Roman to Early Medieval/Dark Age - 400 AD to 500 AD)

Find Types**Designations**

Type/Grade	Reference/Title	Description
-------------------	------------------------	--------------------

Other Statuses and References

Type/Grade	Reference/Title
Sites & Monuments Record	042775/00/00
Site Code	CED89

Associated Activities/Events

Event ID	Name/Ref	Brief Description (click Event ID for details)
Not Applicable	No Associated Event	

Return to [Top of page](#)

End of record

[Export generated by HBSMR from exeGesIS SDM](#)

Start of record

MonUID MLO58505
Monument Type Archaeology
Preferred Ref. 042776/00/00
Name 64-66 CHEAPSIDE
Map Sheet TQ38SW
Grid References Centre Point: Centroid TQ 3244 8114 (MBR: 10m by 10m)

Summary**Description**

EXCAVATIONS AND WATCHING BRIEF BY T. THOMAS FOR THE DUA, APRIL - SEPTEMBER 1991; SITE CODE CED89. MEDIEVAL FOUNDATIONS OF MORTARED CHALK AND GRAVEL OR MORTARED RAGSTONE AND CHALK (SOME OF WHICH WERE INCORPORATED INTO POST-MEDIEVAL BUILDINGS - 042778). PART OF CELLARS SURVIVED, VARIOUSLY WITH RAGSTONE OR SQUARED CHALK FACINGS. ONE HAD A TILED FLOOR AND A CORNER HEARTH. THE CELLARS WERE SUBDIVIDED AND EXTENDED BEFORE BEING BACKFILLED WITH RUBBISH OR USED AS CESSPITS (SEE 042777). SEE ALSO ON SAME SITE: STREAM BED (042766); ROMAN (042767-72).

Sources

Number	Reference
SLO51269	Article in monograph: WESTMAN A. EXCAVATION ROUND-UP 1991: PART 1, CITY OF LONDON, LONDON ARCH 6 NO 14, PP 388-92,
SLO51270	Excavation archive: THOMAS T. EXCAVATION ARCHIVE, SITE CODE CED 89,

Location**Administrative Area**

- [Borough] CITY OF LONDON

Address

- 64-66 CHEAPSIDE

Monument/Component Types

- CELLAR (Medieval - 1066 AD to 1539 AD)
- FLOOR (Medieval - 1066 AD to 1539 AD)
- FOUNDATION (Medieval - 1066 AD to 1539 AD)
- HEARTH (Medieval - 1066 AD to 1539 AD)

Find Types**Designations**

Type/Grade	Reference/Title	Description

Other Statuses and References

Type/Grade	Reference/Title
Sites & Monuments Record	042776/00/00
Site Code	CED89

Associated Activities/Events

Event ID	Name/Ref	Brief Description (click Event ID for details)
Not Applicable	No Associated Event	

Return to [Top of page](#)

End of record

[Export generated by HBSMR from exeGesIS SDM](#)

Start of record

MonUID MLO58510
Monument Type Archaeology
Preferred Ref. 042777/00/00
Name 64-66 CHEAPSIDE
Map Sheet TQ38SW
Grid References Centre Point: Centroid TQ 3244 8114 (MBR: 10m by 10m)
Summary
Description EXCAVATION AND WATCHING BRIEF BY T. THOMAS FOR THE DUA, APRIL - SEPTEMBER 1991; SITE CODE CED 89. THE MEDIEVAL CELLARS (042776) WERE EVENTUALLY BACKFILLED WITH RUBBISH OR USED AS CESSPITS. THE DATE OF THIS (WHETHER MED OR POST-MED) IS NOT CLEAR FROM THE SUMMARY CURRENTLY AVAILABLE. SEE ALSO ON SAME SITE: STREAM BED (042766); ROMAN (042767-72); ROMAN/SAXON (042773-5); MEDIEVAL (042776); MEDIEVAL OR POST-MED (042777); POST-MED (042778).

Sources

Number	Reference
SLO51274	Article in monograph: WESTMAN A. EXCAVATION ROUND-UP 1991: PART 1, CITY OF LONDON, LONDON ARCH 6 NO 14, PP 388-92,
SLO51275	Excavation archive: THOMAS T. EXCAVATION ARCHIVE, SITE CODE CED 89,

Location

Administrative Area
 - [Borough] CITY OF LONDON

Address
 - 64-66 CHEAPSIDE

Monument/Component Types

- CESS PIT ((at some time) Medieval to 19th Century - 1066 AD to 1900 AD)
- RUBBISH PIT ((at some time) Medieval to 19th Century - 1066 AD to 1900 AD)

Find Types**Designations**

Type/Grade	Reference/Title	Description
-------------------	------------------------	--------------------

Other Statuses and References

Type/Grade	Reference/Title
Sites & Monuments Record	042777/00/00
Site Code	CED89

Associated Activities/Events

Event ID	Name/Ref	Brief Description (click Event ID for details)
Not Applicable	No Associated Event	

Return to [Top of page](#)

End of record

[Export generated by HBSMR from exeGesIS SDM](#)

Start of record

MonUID MLO58511
Monument Type Archaeology
Preferred Ref. 042778/00/00
Name 64-66 CHEAPSIDE
Map Sheet TQ38SW
Grid References Centre Point: Centroid TQ 3244 8114 (MBR: 10m by 10m)

Summary**Description**

EXCAVATION AND WATCHING BRIEF BY T. THOMAS FOR THE DUA, APRIL - SEPTEMBER 1991; SITE CODE CED 89. VARIOUS POST-MEDIEVAL BUILDINGS AND BASEMENTS. SOME INCORPORATED PARTS OF THE MEDIEVAL FOUNDATIONS (042776). BRICK FOUNDATIONS ON A DIFFERENT PLAN INDICATED A SEPARATE BUILDING, PROBABLY POST-GREAT FIRE.SEE ALSO ON SAME SITE: STREAM BED (042766); ROMAN (042767-72); ROMAN/SAXON (042773-5); MEDIEVAL (042776); MEDIEVAL OR POST-MED (042777); POST-MED (042778).

Sources

Number	Reference
SLO51276	Article in monograph: WESTMAN A. EXCAVATION ROUND-UP 1991: PART 1, CITY OF LONDON, LONDON ARCH 6 NO 14, PP 388-92,
SLO51277	Excavation archive: THOMAS T. EXCAVATION ARCHIVE, SITE CODE CED 89,

Location**Administrative Area**

- [Borough] CITY OF LONDON

Address

- 64-66 CHEAPSIDE

Monument/Component Types

- BASEMENT (Post Medieval - 1540 AD to 1900 AD)
- BUILDING (Post Medieval - 1540 AD to 1900 AD)
- FOUNDATION (Post Medieval - 1540 AD to 1900 AD)

Find Types**Designations**

Type/Grade	Reference/Title	Description

Other Statuses and References

Type/Grade	Reference/Title
Sites & Monuments Record	042778/00/00
Site Code	CED89

Associated Activities/Events

Event ID	Name/Ref	Brief Description (click Event ID for details)
Not Applicable	No Associated Event	

Return to [Top of page](#)

End of record

[Export generated by HBSMR from exeGesIS SDM](#)

Start of record

MonUID MLO23151
Monument Type Archaeology
Preferred Ref. 040527/00/00
Name 67-68 CHEAPSIDE EC2
Map Sheet TQ38SW
Grid References Centre Point: Centroid TQ 3239 8113 (MBR: 10m by 10m)

Summary**Description**

EXCAVATIONS BY F COTTRILL 1937-8 REVEALED GRAVEL METALLING IN THREE AREAS THE ROAD IS ALIGNED WEST NORTH WEST BY EAST SOUTH EAST IT WAS NOTED C 4.1M (C 13 FT) BELOW PAVEMENT LEVEL AND WAS C 1.15M THICK (BOTTOM OF METALLING ISREPORTED AS C 5.26M (17 FT 3") BELOW PAVEMENT) COTTRILL SUGGESTS THAT THE DIAMETER OF THE ROAD WAS C/> 9M WIDE

Sources

Number	Reference
SLO40497	Article in monograph: MERRIFIELD R. THE ROMAN CITY OF LONDON, M.64 P 208,
SLO40498	Excavation archive: MOLGM COTTRILL F. EXCAVATION RECORDS, GM 34,

Location**Administrative Area**

- [Borough] CITY OF LONDON

Address

- 1-5 QUEEN ST EC2
 - 67-68 CHEAPSIDE EC2

Monument/Component Types

- ROAD (Roman - 43 AD to 409 AD)

Find Types**Designations**

Type/Grade	Reference/Title	Description
-------------------	------------------------	--------------------

Other Statuses and References

Type/Grade	Reference/Title
Sites & Monuments Record	040527/00/00

Associated Activities/Events

Event ID	Name/Ref	Brief Description (click Event ID for details)
Not Applicable	No Associated Event	

Return to [Top of page](#)

End of record

[Export generated by HBSMR from exeGesIS SDM](#)

Start of record

MonUID MLO24635
Monument Type Archaeology
Preferred Ref. 040529/00/00
Name 67-68 CHEAPSIDE EC2
Map Sheet TQ38SW
Grid References Centre Point: Centroid TQ 3246 8113 (MBR: 10m by 10m)
Summary
Description EXCAVATIONS CARRIED OUT BY F COTTRILL 1937-8 REVEALED A LARGE SQUARE TIMBERLINED WELL SITUATED TO THE SOUTH OF A ROAD (040528)

Sources

Number	Reference
SLO43922	Article in monograph: MERRIFIELD R. THE ROMAN CITY OF LONDON, M.64 P 208,
SLO43923	Excavation archive: MOLGM COTRILL F. EXCAVATION RECORDS, GM 34,

Location

Administrative Area
- [Borough] CITY OF LONDON

Address

- 1-5 QUEEN STREET EC4
- 67-68 CHEAPSIDE EC2

Monument/Component Types

- WELL (Roman - 43 AD to 409 AD)

Find Types**Designations**

Type/Grade	Reference/Title	Description
-------------------	------------------------	--------------------

Other Statuses and References

Type/Grade	Reference/Title
Sites & Monuments Record	040529/00/00

Associated Activities/Events

Event ID	Name/Ref	Brief Description (click Event ID for details)
Not Applicable	No Associated Event	

Return to [Top of page](#)

End of record

[Export generated by HBSMR from exeGesIS SDM](#)

Start of record

MonUID MLO24962
Monument Type Archaeology
Preferred Ref. 041330/00/00
Name 67-69 CHEAPSIDE EC2
Map Sheet TQ38SW
Grid References Centre Point: Centroid TQ 3246 8114 (MBR: 10m by 10m)

Summary**Description**

EXCAVATIONS BY F COTTRILL FOR THE GUILDHALL MUSEUM 1938 REVEALED A ROUGHLY NORTH SOUTH WALL OF RAG & CHALK RUBBLE SET IN SOFT SANDY MORTAR. THE FOUNDATION WAS NOT FULLY EXPOSED & AT LEAST 5FT (1.5M) THICK. IT WAS NOTED IMMEDIATELY BELOW THE MODERN CELLAR FLOOR & EXTENDED TO A DEPTH OF 4FT 9" (1.44M). IT WAS NOT POSSIBLE TO RELATE THE FOUNDATION TO OTHER FEATURES NOTED ON THE SITE.

Sources

Number	Reference
SLO44581	Excavation archive: MOLGM COTTRILL F. EXCAVATION RECORDS, GM 34,
SLO44582	Unpublished document: HARDING C & MARSDEN P. POST ROMAN GAZETTEER, 760,

Location**Administrative Area**

- [Borough] CITY OF LONDON

Address

- 1-5 QUEEN ST
 - 67-69 CHEAPSIDE EC2

Monument/Component Types

- FOUNDATION (Medieval - 1066 AD to 1539 AD)
- WALL (Medieval - 1066 AD to 1539 AD)

Find Types**Designations**

Type/Grade	Reference/Title	Description
-------------------	------------------------	--------------------

Other Statuses and References

Type/Grade	Reference/Title
Sites & Monuments Record	041330/00/00
Site Code	GM34

Associated Activities/Events

Event ID	Name/Ref	Brief Description (click Event ID for details)
ELO3460	67-69 CHEAPSIDE EC2	There is no description for this event

Return to [Top of page](#)

End of record

[Export generated by HBSMR from exeGesIS SDM](#)

Start of record

MonUID MLO37427
Monument Type Archaeology
Preferred Ref. 040528/01/00
Name 67TO68 CHEAPSIDE EC2
Map Sheet TQ38SW
Grid References Centre Point: Centroid TQ 3246 8113 (MBR: 10m by 10m)
Summary
Description EXCAVATIONS BY F COTTRILL 1937-8 REVEALED A " THICK LAYER OF YELLOW CLAY" C5.26M BELOW PAVEMENT LEVEL AND BETWEEN 0.08M AND 0.15M THICK. THIS POSSIBLY REPRESENTS A DELIBERATE DUMPING OF MATERIAL TO LEVEL THE AREA BEFORE ROADCONSTRUCTION (040527).

Sources

Number	Reference
--------	-----------

Location**Administrative Area**

- [Borough] CITY OF LONDON

Address

- 1TO5 QUEEN STREET EC2
 - 67TO68 CHEAPSIDE EC2

Monument/Component Types

- DUMP (Roman - 43 AD to 409 AD)
- OCCUPATION SITE (Roman - 43 AD to 409 AD)

Find Types**Designations**

Type/Grade	Reference/Title	Description
------------	-----------------	-------------

Other Statuses and References

Type/Grade	Reference/Title
Sites & Monuments Record	040528/01/00

Associated Activities/Events

Event ID	Name/Ref	Brief Description (click Event ID for details)
Not Applicable	No Associated Event	

Return to [Top of page](#)

End of record

[Export generated by HBSMR from exeGesIS SDM](#)

Start of record

MonUID MLO38545
Monument Type Archaeology
Preferred Ref. 040528/03/00
Name 67TO68 CHEAPSIDE EC2
Map Sheet TQ38SW
Grid References Centre Point: Centroid TQ 3246 8113 (MBR: 10m by 10m)
Summary
Description EXCAVATIONS CARRIED OUT BY F COTTRILL 1937-8 REVEALED A SERIES OF OCCUPATION LAYERS AND CLAY LAYERS (FLOORS?) AND PITS OF "DARK AND VARICOLOURED SOILWITH MUCH RED CLAY OR DAUB" PROBABLY REPRESENTS SUCCESSIVE OCCUPATIONS AND POSSIBLY DESTRUCTIONS.

Sources

Number	Reference
--------	-----------

Location**Administrative Area**

- [Borough] CITY OF LONDON

Address

- 1TO5 QUEEN ST EC2
 - 67TO68 CHEAPSIDE EC2

Monument/Component Types

- OCCUPATION SITE (Roman - 43 AD to 409 AD)

Find Types**Designations**

Type/Grade	Reference/Title	Description
------------	-----------------	-------------

Other Statuses and References

Type/Grade	Reference/Title
------------	-----------------

Sites & Monuments Record	040528/03/00
--------------------------	--------------

Associated Activities/Events

Event ID	Name/Ref	Brief Description (click Event ID for details)
Not Applicable	No Associated Event	

Return to [Top of page](#)

End of record

[Export generated by HBSMR from exeGesIS SDM](#)

Start of record

MonUID MLO54691
Monument Type Archaeology
Preferred Ref. 040528/02/00
Name 67TO68 CHEAPSIDE EC2
Map Sheet TQ38SW
Grid References Centre Point: Centroid TQ 3246 8113 (MBR: 10m by 10m)
Summary
Description EXCAVATIONS CARRIED OUT BY F COTTRILL 1937-8 REVEALED A SERIES OF PITS FILLED WITH "BLACK SOIL" CUTTING INTO "NATURAL GREYISH BROWN CLAY" THESE PITS WERE SEALED BY A CLAY DEPOSIT (04052801)

Sources

Number	Reference
--------	-----------

Location**Administrative Area**

- [Borough] CITY OF LONDON

Address

- 1TO5 QUEEN STREET EC4

- 67TO68 CHEAPSIDE EC2

Monument/Component Types

- PIT (Roman - 43 AD to 409 AD)

Find Types**Designations**

Type/Grade	Reference/Title	Description
------------	-----------------	-------------

Other Statuses and References

Type/Grade	Reference/Title
------------	-----------------

Sites & Monuments Record	040528/02/00
--------------------------	--------------

Associated Activities/Events

Event ID	Name/Ref	Brief Description (click Event ID for details)
----------	----------	--

Not Applicable	No Associated Event	
--------------------------------	---------------------	--

Return to [Top of page](#)

End of record

[Export generated by HBSMR from exeGesIS SDM](#)

Start of record

MonUID MLO9818
Monument Type Archaeology
Preferred Ref. 040528/00/00
Name 67TO68 CHEAPSIDE EC2
Map Sheet TQ38SW
Grid References Centre Point: Centroid TQ 3246 8113 (MBR: 10m by 10m)
Summary
Description EXCAVATIONS BY F COTRILL FOR THE GUILDHALL MUSEUM 1937 REVEALED A SERIES OF OCCUPATION DEPOSITS AND DUMPS OF MATERIAL.

Sources

Number	Reference
SLO15604	Excavation archive: MOLGM COTRILL F. EXCAVATION RECORDS, GM 34,
SLO15605	Article in monograph: MERRIFIELD R. THE ROMAN CITY OF LONDON, M.64 P 208,

Location

Administrative Area
- [Borough] CITY OF LONDON

Address
- 1TO5 QUEEN STREET EC2
- 67TO68 CHEAPSIDE EC2

Monument/Component Types

- DUMP (Roman - 43 AD to 409 AD)
- OCCUPATION SITE (Roman - 43 AD to 409 AD)

Find Types**Designations**

Type/Grade	Reference/Title	Description
-------------------	------------------------	--------------------

Other Statuses and References

Type/Grade	Reference/Title
Sites & Monuments Record	040528/00/00

Associated Activities/Events

Event ID	Name/Ref	Brief Description (click Event ID for details)
Not Applicable	No Associated Event	

Return to [Top of page](#)

End of record

[Export generated by HBSMR from exeGesIS SDM](#)

Start of record

MonUID MLO11043
Monument Type Archaeology
Preferred Ref. 040075/00/00
Name 7 KING ST EC2
Map Sheet TQ38SW
Grid References Centre Point: Centroid TQ 3249 8121 (MBR: 10m by 10m)
Summary
Description REFERENCE TO A STREAM IN RCHM (1928) FLOWING E-S-E, BUT THERE IS NO INDICATION OF THE ORIGINAL SOURCE OF THIS INFORMATION. A WATER CHANNEL IS MORE LIKELY THAN A STREAM.

Sources

Number	Reference
SLO18486	Article in monograph: HOME G. ROMAN POTTERY IN LONDON, MORNING POST JANUARY 27TH,
SLO18487	Article in monograph: RCHME. ROMAN LONDON, LONDON VOL 3, P 123,
SLO18488	Article in monograph: MERRIFIELD R. THE ROMAN CITY OF LONDON, M.50 PP 203-204,

Location**Administrative Area**

- [Borough] CITY OF LONDON

Address

- 7 KING ST EC2
 - ATLAS HOUSE

Monument/Component Types

- STREAM (Roman - 43 AD to 409 AD)
- WATER CHANNEL (Roman - 43 AD to 409 AD)

Find Types**Designations**

Type/Grade	Reference/Title	Description

Other Statuses and References

Type/Grade	Reference/Title
Sites & Monuments Record	040075/00/00

Associated Activities/Events

Event ID	Name/Ref	Brief Description (click Event ID for details)
Not Applicable	No Associated Event	

Return to [Top of page](#)

End of record

[Export generated by HBSMR from exeGesIS SDM](#)

Start of record

MonUID MLO25556
Monument Type Archaeology
Preferred Ref. 040074/00/00
Name 7 KING ST EC2
Map Sheet TQ38SW
Grid References Centre Point: Centroid TQ 3249 8121 (MBR: 10m by 10m)

Summary**Description**

7 OR 8 OCCUPATION LEVELS DISCOVERED 1926-7 (G DUNNING FOR GM; SITE CODE: GM217) BETWEEN 14FT (4.27M) & 18FT (5.49M) BELOW THE SURFACE. FRAGMENTS OF PRE-FLAVIAN SAMIAN WARE LAY ON THE ORIGINAL GRAVEL SURFACE. THE LEVELS INCORPORATED EVIDENCE OF 2 FIRES, POSSIBLY HEARTHES, 1 ABOVE THE EARLIEST LEVEL AND A 2ND ABOVE THE 4TH. THE COMPLETE DEPOSIT WAS POSSIBLY SEALED BY HADRIANIC FIRE DEBRIS, (PERS. COMM. P ALLEN). A SMALL STREAM APPARENTLY FLOWED ESE IN THE SOUTH PART OF THE SITE (040075).

Sources

Number	Reference
SLO45665	Article in monograph: RCHME. ROMAN LONDON, P 123,
SLO45666	Article in monograph: MERRIFIELD R. THE ROMAN CITY OF LONDON, M.50;PP 203-204,
SLO49900	Article in monograph: HOME G. ROMAN POTTERY IN LONDON, MORNING POST JANUARY 27,
SLO54628	Article in monograph: DUNNING GC. TWO FIRES OF ROMAN LONDON, ANT J 25, PP 48-77,

Location**Administrative Area**

- [Borough] CITY OF LONDON

Address

- 7 KING ST EC2
 - ATLAS HOUSE

Monument/Component Types

- HEARTH (Roman - 43 AD to 409 AD)
- OCCUPATION SITE (Roman - 43 AD to 409 AD)

Find Types**Designations**

Type/Grade	Reference/Title	Description

Other Statuses and References

Type/Grade	Reference/Title
Sites & Monuments Record	040074/00/00

Associated Activities/Events

Event ID	Name/Ref	Brief Description (click Event ID for details)
Not Applicable	No Associated Event	

Return to [Top of page](#)

End of record

[Export generated by HBSMR from exeGesIS SDM](#)

Start of record

MonUID MLO24710
Monument Type Archaeology
Preferred Ref. 040531/00/00
Name 72-73 CHEAPSIDE EC2
Map Sheet TQ38SW
Grid References Centre Point: Centroid TQ 3248 8114 (MBR: 10m by 10m)

Summary**Description**

EXCAVATIONS BY THE GUILDHALL MUSEUM 1930 REVEALED A SERIES OF OAK PILES AND "CAMP-SHEATHING" PROBABLY USED TO REVET A STREAM BANK. THIS WAS REPORTED TO BE ASSOCIATED WITH EARLY ROMAN POTTERY (SOME SAMIAN STAMPS HAVE BEEN DATED TO THE CLAUDIAN PERIOD). MERRIFIELD SUGGESTS THAT A TRIBUTARY OF THE WALBROOK PASSED THROUGH THE SITE. *****GM184 ALSO REFERS TO THIS SITE*****

Sources

Number	Reference
SLO44092	Excavation archive: MOLGM. EXCAVATION RECORDS, GM 35,
SLO44093	Article in monograph: MERRIFIELD R. THE ROMAN CITY OF LONDON, M.65 P 208,
SLO44094	Article in monograph: GUILDHALL LIBRARY ANNUAL REPORT. SUMMARY, P 14,

Location**Administrative Area**

- [Borough] CITY OF LONDON

Address

- 72-73 CHEAPSIDE EC2

Monument/Component Types

- PILING (Roman - 43 AD to 409 AD)
- REVETMENT (Roman - 43 AD to 409 AD)

Find Types**Designations**

Type/Grade	Reference/Title	Description

Other Statuses and References

Type/Grade	Reference/Title
Sites & Monuments Record	040531/00/00

Associated Activities/Events

Event ID	Name/Ref	Brief Description (click Event ID for details)
Not Applicable	No Associated Event	

Return to [Top of page](#)

End of record

[Export generated by HBSMR from exeGesIS SDM](#)

Start of record

MonUID MLO9819
Monument Type Archaeology
Preferred Ref. 040532/00/00
Name 72-73 CHEAPSIDE EC2
Map Sheet TQ38SW
Grid References Centre Point: Centroid TQ 3248 8114 (MBR: 10m by 10m)

Summary**Description**

EXCAVATIONS BY THE GUILDHALL MUSEUM 1930 REVEALED A CHALK WELL WITH A DIAMETER OF 0.91M (3 FT). ON THE FLOOR OF THE WELL WAS FOUND A CIRCULAR PERFORATED OAK DISC LYING OVER A LAYER OF CHALK PRESUMABLY ACTING AS A FILTER. A LEATHER SHOE FROM THE CHALK LAYER WAS DATED TO THE TUDOR PERIOD.

Sources

Number	Reference
SLO15606	Article in monograph: HARDING C & MARSDEN P. POST ROMAN GAZETTEER, 753,
SLO15607	Excavation archive: MOLGM COTRILL F. EXCAVATION RECORDS, GM 35,
SLO15608	Article in monograph: GUILDHALL LIBRARY ANNUAL REPORT. SUMMARY, P 14,
SLO15609	Article in monograph: MERRIFIELD R. THE ROMAN CITY OF LONDON, M.65 P 208,

Location**Administrative Area**

- [Borough] CITY OF LONDON

Address

- 72-73 CHEAPSIDE EC2

Monument/Component Types

- WELL (15th Century to 16th Century - 1485 AD to 1600 AD)

Find Types**Designations**

Type/Grade	Reference/Title	Description

Other Statuses and References

Type/Grade	Reference/Title
Sites & Monuments Record	040532/00/00
Site Code	GM35

Associated Activities/Events

Event ID	Name/Ref	Brief Description (click Event ID for details)
ELO3461	72-73 CHEAPSIDE EC2	There is no description for this event

Return to [Top of page](#)

End of record

[Export generated by HBSMR from exeGesIS SDM](#)

Start of record

MonUID MLO58522
Monument Type Archaeology
Preferred Ref. 042780/00/00
Name 72-75 CHEAPSIDE
Map Sheet TQ38SW
Grid References Centre Point: Centroid TQ 3249 8113 (MBR: 10m by 10m)

Summary**Description**

EXCAVATION BY J. HILL AND A WOODGER FOR THE DUA/Museum of London Archaeology Service, JULY-DECEMBER 1991, FOLLOWED BY WATCHING BRIEF; SITE CODE CID 90. THE EARLIEST FEATURE WAS A C1 ROAD 9M WIDE, THE KNOWN ROMAN PRECURSOR OF CHEAPSIDE. A PIT (042780 01) WHICH CUT THE BRICKEARTH MAKE-UP WAS SEALED BY THE EARLIEST METALLING. A DITCH (042781) AND BUILDINGS (042786) WERE ALIGNED ON THIS ROAD. SEE ALSO ON SAME SITE: NEG EVIDENCE FOR STREAM (042779); OTHER ROMAN (IN 042780-88); ROMAN/SAXON DARK EARTH (042789); SAXON (042790-1); SAXON / MEDIEVAL (042792-6); MEDIEVAL (042797-8); POST-MED (042799).

Sources

Number	Reference
SLO51298	Article in monograph: WESTMAN A. EXCAVATION ROUND-UP 1991: PART 1, CITY OF LONDON, LONDON ARCH 6 NO 14, PP 388-92,
SLO51299	Excavation archive: HILL J & WOODGER A. EXCAVATION ARCHIVE, SITE CODE CID 90,

Location**Administrative Area**

- [Borough] CITY OF LONDON

Address

- 12 ST PANCRAS LA
 - 72-75 CHEAPSIDE
 - 83-93 QUEEN ST

Monument/Component Types

- ROAD (Roman - 43 AD to 409 AD)

Find Types**Designations**

Type/Grade	Reference/Title	Description
-------------------	------------------------	--------------------

Other Statuses and References

Type/Grade	Reference/Title
Sites & Monuments Record	042780/00/00
Site Code	CID90

Associated Activities/Events

Event ID	Name/Ref	Brief Description (click Event ID for details)
ELO7317	72-80 Cheapside, 83-84 Queen Street, 9-12 Pancras Lane	Temporary record -Roman, medieval, Post Medieval finds or features found.

Return to [Top of page](#)

End of record

[Export generated by HBSMR from exeGesIS SDM](#)

Start of record

MonUID MLO58523
Monument Type Archaeology
Preferred Ref. 042780/01/00
Name 72-75 CHEAPSIDE
Map Sheet TQ38SW
Grid References Centre Point: Centroid TQ 3249 8113 (MBR: 10m by 10m)
Summary
Description EXCAVATION BY J. HILL AND A. WOODGER FOR THE DUA/Museum of London Archaeology Service, JULY - DECEMBER 1991, FOLLOWED BY WATCHING BRIEF; SITE CODE CID 90. A PIT WAS CUT INTO THE BRICKEARTH MAKE-UP FOR ROAD 042780. IT CONTAINED PART OF A BONE SWORD GRIP, AND WAS SEALED BY THE EARLIEST METALLING. SEE 042780 FOR OTHER PERIODS ON SITE, ETC.

Sources

Number	Reference
--------	-----------

Location**Administrative Area**

- [Borough] CITY OF LONDON

Address

- 12 ST PANCRAS LA
 - 72-75 CHEAPSIDE
 - 83-93 QUEEN ST

Monument/Component Types

- PIT (Roman - 43 AD to 409 AD)

Find Types**Designations**

Type/Grade	Reference/Title	Description
------------	-----------------	-------------

Other Statuses and References

Type/Grade	Reference/Title
------------	-----------------

Sites & Monuments Record	042780/01/00
--------------------------	--------------

Associated Activities/Events

Event ID	Name/Ref	Brief Description (click Event ID for details)
ELO7317	72-80 Cheapside, 83-84 Queen Street, 9-12 Pancras Lane	Temporary record -Roman, medieval, Post Medieval finds or features found.

Return to [Top of page](#)

End of record

[Export generated by HBSMR from exeGesIS SDM](#)

Start of record

MonUID MLO58524
Monument Type Archaeology
Preferred Ref. 042781/00/00
Name 72-75 CHEAPSIDE
Map Sheet TQ38SW
Grid References Centre Point: Centroid TQ 3249 8113 (MBR: 10m by 10m)
Summary
Description EXCAVATION BY J. HILL AND A. WOODGER FOR THE DUA/Museum of London Archaeology Service, JULY - DECEMBER 1991, FOLLOWED BY WATCHING BRIEF; SITE CODE CID 90. TO THE SOUTH OF ROAD 042780, AND RUNNING PARALLEL WITH IT, WAS A 'V'-SHAPED DITCH WITH AN 'ANKLE BREAKER' PROFILE. SEE ALSO ON SAME SITE: NEGATIVE EVIDENCE FOR STREAM (042779); ROMAN (042780-8 INCLUDING THIS ENTRY); ROMAN/SAXON DARK EARTH (042789); SAXON (042790-1); SAXON / MEDIEVAL (042792-6); MEDIEVAL (042787-8); POST-MED (042799).

Sources

Number	Reference
SLO51300	Article in monograph: WESTMAN A. EXCAVATION ROUND-UP 1991: PART 1, CITY OF LONDON, LONDON ARCH 6 NO 14, PP 388-92,

Location

Administrative Area
- [Borough] CITY OF LONDON

Address
- 12 ST PANCRAS LA
- 72-75 CHEAPSIDE
- 83-93 QUEEN ST

Monument/Component Types

- DITCH (Roman - 43 AD to 409 AD)

Find Types**Designations**

Type/Grade	Reference/Title	Description
-------------------	------------------------	--------------------

Other Statuses and References

Type/Grade	Reference/Title
Sites & Monuments Record	042781/00/00

Associated Activities/Events

Event ID	Name/Ref	Brief Description (click Event ID for details)
ELO7317	72-80 Cheapside, 83-84 Queen Street, 9-12 Pancras Lane	Temporary record -Roman, medieval, Post Medieval finds or features found.

Return to [Top of page](#)

End of record

[Export generated by HBSMR from exeGesIS SDM](#)

Start of record

MonUID MLO58525
Monument Type Archaeology
Preferred Ref. 042782/00/00
Name 72-75 CHEAPSIDE
Map Sheet TQ38SW
Grid References Centre Point: Centroid TQ 3249 8113 (MBR: 10m by 10m)
Summary
Description EXCAVATION BY J. HILL AND A. WOODGER FOR THE DUA/Museum of London Archaeology Service, JULY - DECEMBER 1991, FOLLOWED BY WATCHING BRIEF; SITE CODE CID 90. BRICKEARTH WAS QUARRIED TOWARDS THE SOUTH OF THE SITE IN THE C1. SEE ALSO ON SAME SITE: STREAM BED NEGATIVE EVIDENCE (042779); ROMAN (042780-88 INCLUDING THIS ENTRY); ROMAN/SAXON DARK EARTH (042789); SAXON (042790-1); SAXON / MEDIEVAL (042792-6); MEDIEVAL (042797-8); POST-MED (042799).

Sources

Number	Reference
SLO51301	Article in monograph: WESTMAN A. EXCAVATION ROUND-UP 1991: PART 1, CITY OF LONDON, LONDON ARCH 6 NO 14, PP 388-92,
SLO51302	Excavation archive: HILL J & WOODGER A. EXCAVATION ARCHIVE, SITE CODE CID 90,

Location**Administrative Area**

- [Borough] CITY OF LONDON

Address

- 12 ST PANCRAS LA
 - 52-75 CHEAPSIDE
 - 83-93 QUEEN ST

Monument/Component Types

- BRICKEARTH PIT (Roman - 43 AD to 409 AD)
- PIT (Roman - 43 AD to 409 AD)

Find Types**Designations**

Type/Grade	Reference/Title	Description

Other Statuses and References

Type/Grade	Reference/Title
Sites & Monuments Record	042782/00/00
Site Code	CID90

Associated Activities/Events

Event ID	Name/Ref	Brief Description (click Event ID for details)
ELO7317	72-80 Cheapside, 83-84 Queen Street, 9-12 Pancras Lane	Temporary record -Roman, medieval, Post Medieval finds or features found.

Return to [Top of page](#)

End of record

[Export generated by HBSMR from exeGesIS SDM](#)

Start of record

MonUID MLO58529
Monument Type Archaeology
Preferred Ref. 042783/00/00
Name 72-75 CHEAPSIDE
Map Sheet TQ38SW
Grid References Centre Point: Centroid TQ 3249 8113 (MBR: 10m by 10m)

Summary Description

EXCAVATION BY J. HILL AND A. WOODGER FOR THE DUA, JULY - DECEMBER 1991, FOLLOWED BY WATCHING BRIEF; SITE CODE CID 90. WATTLE STRUCTURE OF UNKNOWN FUNCTION, 4M IN DIAMETER, WAS BUILT TOWARDS THE SOUTH OF THE SITE. SEE ALSO ON SAME SITE: STREAM BED NEGATIVE EVIDENCE (042779); ROMAN (042780-8 INCLUDING THIS ENTRY); ROMAN/SAXON DARK EARTH (042789); SAXON (042790-1); SAXON / MEDIEVAL (042792-6); MEDIEVAL (042797-8); POST-MED (042799).

Sources

Number	Reference
SLO51305	Article in monograph: WESTMAN A. EXCAVATION ROUND-UP 1991: PART 1, CITY OF LONDON, LONDON ARCH 6 NO 14, PP 388-92,
SLO51307	Excavation archive: HILL J & WOODGER A. EXCAVATION ARCHIVE, SITE CODE CID 90,

Location

Administrative Area
 - [Borough] CITY OF LONDON

Address
 - 12 ST PANCRAS LA
 - 72-75 CHEAPSIDE
 - 83-93 QUEEN ST

Monument/Component Types

- STRUCTURE (Roman - 43 AD to 409 AD)

Find Types

- BUILDING MATERIAL (Roman - 43 AD to 409 AD)

Designations

Type/Grade	Reference/Title	Description
-------------------	------------------------	--------------------

Other Statuses and References

Type/Grade	Reference/Title
Sites & Monuments Record	042783/00/00
Site Code	CID90

Associated Activities/Events

Event ID	Name/Ref	Brief Description (click Event ID for details)
ELO7317	72-80 Cheapside, 83-84 Queen Street, 9-12 Pancras Lane	Temporary record -Roman, medieval, Post Medieval finds or features found.

Return to [Top of page](#)

End of record

[Export generated by HBSMR from exeGesIS SDM](#)

Start of record

MonUID MLO58530
Monument Type Archaeology
Preferred Ref. 042784/00/00
Name 72-75 CHEAPSIDE
Map Sheet TQ38SW
Grid References Centre Point: Centroid TQ 3249 8113 (MBR: 10m by 10m)
Summary
Description EXCAVATION BY J. HILL AND A. WOODGER FOR THE DUA/Museum of London Archaeology Service, JULY - DECEMBER 1991, FOLLOWED BY WATCHING BRIEF; SITE CODE CID 90. AN EXTENSIVE DUMP OF ORGANIC REFUSE, INCLUDING WOOD-WORKING DEBRIS WAS SITUATED TOWARDS THE SOUTH OF THE SITE. SEE ALSO ON SAME SITE: STREAM BED NEGATIVE EVIDENCE (042779); ROMAN (042780-8 INCLUDING THIS ENTRY); ROMAN/SAXON DARK EARTH (042789); SAXON (042790-1); SAXON/MEDIEVAL (042792-6); MEDIEVAL (042797-8); POST-MED (042799).

Sources

Number	Reference
SLO51311	Article in monograph: WESTMAN A. EXCAVATION ROUND-UP 1991: PART 1, CITY OF LONDON, LONDON ARCH 6 NO 14, PP 388-92,
SLO51312	Article in monograph: HILL J & WOODGER A. EXCAVATION ARCHIVE, SITE CODE CID 90,

Location

Administrative Area
- [Borough] CITY OF LONDON

Address
- 12 ST PANCRAS LA
- 72-75 CHEAPSIDE
- 83-93 QUEEN ST

Monument/Component Types

- RUBBISH LAYER (Roman - 43 AD to 409 AD)

Find Types**Designations**

Type/Grade	Reference/Title	Description
-------------------	------------------------	--------------------

Other Statuses and References

Type/Grade	Reference/Title
Sites & Monuments Record	042784/00/00
Site Code	CID90

Associated Activities/Events

Event ID	Name/Ref	Brief Description (click Event ID for details)
ELO7317	72-80 Cheapside, 83-84 Queen Street, 9-12 Pancras Lane	Temporary record -Roman, medieval, Post Medieval finds or features found.

Return to [Top of page](#)

End of record

[Export generated by HBSMR from exeGesIS SDM](#)

Start of record

MonUID MLO58531
Monument Type Archaeology
Preferred Ref. 042785/00/00
Name 72-75 CHEAPSIDE
Map Sheet TQ38SW
Grid References Centre Point: Centroid TQ 3249 8113 (MBR: 10m by 10m)
Summary
Description EXCAVATION BY J. HILL AND A. WOODGER FOR THE DUA/Museum of London Archaeology Service, JULY - DECEMBER 1991, FOLLOWED BY WATCHING BRIEF; SITE CODE CID 90. TO THE NORTH OF ROAD 042780, A TIMBER LINED CESSPIT WAS DUG. SEE ALSO ON SAME SITE: STREAM BED NEGATIVE EVIDENCE (042779); ROMAN (042780-8 INCLUDING THIS ENTRY); ROMAN/SAXON DARK EARTH (042789); SAXON (042790-1); SAXON/MEDIEVAL (042792-6); MEDIEVAL (042797-8); POST-MED (042799).

Sources

Number	Reference
SLO51313	Article in monograph: WESTMAN A. EXCAVATION ROUND-UP 1991: PART 1, CITY OF LONDON, LONDON ARCH 6 NO 14, PP 388-92,
SLO51314	Excavation archive: HILL J & WOODGER A. EXCAVATION ARCHIVE, SITE CODE CID 90,

Location

Administrative Area
- [Borough] CITY OF LONDON

Address
- 12 ST PANCRAS LA
- 72-75 CHEAPSIDE
- 83-93 QUEEN ST

Monument/Component Types

- CESS PIT (Roman - 43 AD to 409 AD)

Find Types**Designations**

Type/Grade	Reference/Title	Description
-------------------	------------------------	--------------------

Other Statuses and References

Type/Grade	Reference/Title
Sites & Monuments Record	042785/00/00
Site Code	CID90

Associated Activities/Events

Event ID	Name/Ref	Brief Description (click Event ID for details)
ELO7317	72-80 Cheapside, 83-84 Queen Street, 9-12 Pancras Lane	Temporary record -Roman, medieval, Post Medieval finds or features found.

Return to [Top of page](#)

End of record

[Export generated by HBSMR from exeGesIS SDM](#)

Start of record

MonUID MLO58535
Monument Type Archaeology
Preferred Ref. 042786/00/00
Name 72-75 CHEAPSIDE
Map Sheet TQ38SW
Grid References Centre Point: Centroid TQ 3249 8113 (MBR: 10m by 10m)

Summary Description

EXCAVATION BY J. HILL AND A. WOODGER FOR THE DUA/Museum of London Archaeology Service, JULY-DECEMBER 1991, FOLLOWED BY WATCHING BRIEF; SITE CODE CID 90. CLAY-AND-TIMBER BUILDINGS WERE CONSTRUCTED ALONG BOTH SIDES OF ROAD 042780. WITHIN A RELATIVELY SHORT TIME, ALL WERE BURNED IN WHAT IS IDENTIFIED TENTATIVELY AS THE BOUDICCAN FIRE OF AD 60-1. IN THE BURNT DEBRIS (042787) TO THE SOUTH WERE LARGE QUANTITIES OF CHARRED GRAIN. THE RELATIVELY CLEAN APPEARANCE OF THIS GRAIN, AND THE PRESENCE OF SEVERAL FRAGMENTS OF STONE QUERNS, WERE INTERPRETED AS SUGGESTING THE PRESENCE OF A MILL. THE DESTROYED BUILDINGS WERE REPLACED, PROBABLY QUICKLY (042788). SEE ALSO ON SAME SITE: STREAM BED NEGATIVE EVIDENCE (042779); ROMAN (042780-8 INCLUDING THIS ENTRY); ROMAN/SAXON DARK EARTH (042789); SAXON (042790-1); SAXON / MEDIEVAL (042792-6); MEDIEVAL (042797-8); POST-MED (042799).

Sources

Number	Reference
SLO51315	Article in monograph: WESTMAN A. EXCAVATION ROUND-UP 1991: PART 1, CITY OF LONDON, LONDON ARCH 6 NO 14, PP 388-92,
SLO51316	Excavation archive: HILL J & WOODGER A. EXCAVATION ARCHIVE, SITE CODE CID 90,

Location

Administrative Area
- [Borough] CITY OF LONDON
Address
- 12 ST PANCRAS LA
- 72-75 CHEAPSIDE
- 83-93 QUEEN ST

Monument/Component Types

- BUILDING (Roman - 43 AD to 409 AD)
- FLOUR MILL (Roman - 43 AD to 409 AD)
- MILL (Roman - 43 AD to 409 AD)

Find Types**Designations**

Type/Grade	Reference/Title	Description
-------------------	------------------------	--------------------

Other Statuses and References

Type/Grade	Reference/Title
Sites & Monuments Record	042786/00/00
Site Code	CID90

Associated Activities/Events

Event ID	Name/Ref	Brief Description (click Event ID for details)
ELO7317	72-80 Cheapside, 83-84 Queen Street, 9-12 Pancras Lane	Temporary record -Roman, medieval, Post Medieval finds or features found.

Return to [Top of page](#)

End of record

[Export generated by HBSMR from exeGesIS SDM](#)

Start of record

MonUID MLO58539
Monument Type Archaeology
Preferred Ref. 042787/00/00
Name 72-75 CHEAPSIDE
Map Sheet TQ38SW
Grid References Centre Point: Centroid TQ 3249 8113 (MBR: 10m by 10m)

Summary**Description**

EXCAVATION BY J. HILL AND A. WOODGER FOR THE DUA/Museum of London Archaeology Service, JULY-DECEMBER 1991, FOLLOWED BY WATCHING BRIEF; SITE CODE CID 90. BUILDINGS 042786 WERE DESTROYED BY FIRE, TENTATIVELY IDENTIFIED AS THE BOUDICCAN FIRE OF AD 60-1, CREATING A LAYER OF BURNT DEBRIS. AFTER LEVELLING OF THE DEBRIS, THE BUILDINGS WERE REPLACED (042788), PROBABLY QUICKLY AS THE DEBRIS WAS UNWEATHERED. SEE ALSO ON SAME SITE: STREAM BED NEGATIVE EVIDENCE (042779); ROMAN (042780-8 INCLUDING THIS ENTRY); ROMAN/SAXON DARK EARTH (042789); SAXON (042790-1); SAXON / MEDIEVAL (042792-6); MEDIEVAL (042797-8); POST-MED (042799).

Sources

Number	Reference
SLO51317	Article in monograph: WESTMAN A. EXCAVATION ROUND-UP 1991: PART 1, CITY OF LONDON, LONDON ARCH 6 NO 14, PP 388-92,
SLO51318	Excavation archive: HILL J & WOODGER A. EXCAVATION ARCHIVE, SITE CODE CID 90,

Location**Administrative Area**

- [Borough] CITY OF LONDON

Address

- 12 ST PANCRAS LA
 - 72-75 CHEAPSIDE
 - 83-93 QUEEN ST

Monument/Component Types

- FIRE DEBRIS (Roman - 43 AD to 409 AD)

Find Types**Designations**

Type/Grade	Reference/Title	Description
-------------------	------------------------	--------------------

Other Statuses and References

Type/Grade	Reference/Title
Sites & Monuments Record	042787/00/00
Site Code	CID90

Associated Activities/Events

Event ID	Name/Ref	Brief Description (click Event ID for details)
ELO7317	72-80 Cheapside, 83-84 Queen Street, 9-12 Pancras Lane	Temporary record -Roman, medieval, Post Medieval finds or features found.

Return to [Top of page](#)

End of record

Export generated by HBSMR from exeGesIS SDM

Start of record

MonUID MLO58540
Monument Type Archaeology
Preferred Ref. 042788/00/00
Name 72-75 CHEAPSIDE
Map Sheet TQ38SW
Grid References Centre Point: Centroid TQ 3249 8113 (MBR: 10m by 10m)

Summary**Description**

EXCAVATION BY J. HILL AND A. WOODGER FOR THE DUA/Museum of London Archaeology Service, JULY - DECEMBER 1991, FOLLOWED BY WATCHING BRIEF; SITE CODE CID 90. OVER THE LEVELLED SURFACE OF FIRE DEBRIS 042787, A SUCCESSION OF CLAY-AND-TIMBER BUILDINGS WAS CONSTRUCTED, CONTINUING INTO THE C3. RECONSTRUCTION AFTER THE FIRE WAS PROBABLY RAPID, AS THE SURFACE OF THE DEBRIS WAS UNWEATHERED. THE REMAINS OF THESE BUILDINGS WERE SEALED BY A MINIMAL DEPOSIT OF DARK EARTH (042789). SEE ALSO ON SAME SITE: STREAM BED NEGATIVE EVIDENCE (042779); ROMAN (042780-8 INCLUDING THIS ENTRY); ROMAN/SAXON DARK EARTH (042789); SAXON (042790-1); SAXON / MEDIEVAL (042792-6); MEDIEVAL (042797-8); POST-MED (042799).

Sources

Number	Reference
SLO51319	Article in monograph: WESTMAN A. EXCAVATION ROUND-UP 1991: PART 1, CITY OF LONDON, LONDON ARCH 6 NO 14, PP 388-92,
SLO51320	Excavation archive: HILL J & WOODGER A. EXCAVATION ARCHIVE, SITE CODE CID 90,

Location**Administrative Area**

- [Borough] CITY OF LONDON

Address

- 12 ST PANCRAS LA
 - 72-75 CHEAPSIDE
 - 83-93 QUEEN ST

Monument/Component Types

- BUILDING (Roman - 43 AD to 409 AD)

Find Types**Designations**

Type/Grade	Reference/Title	Description
-------------------	------------------------	--------------------

Other Statuses and References

Type/Grade	Reference/Title
Sites & Monuments Record	042788/00/00
Site Code	CID90

Associated Activities/Events

Event ID	Name/Ref	Brief Description (click Event ID for details)
ELO7317	72-80 Cheapside, 83-84 Queen Street, 9-12 Pancras Lane	Temporary record -Roman, medieval, Post Medieval finds or features found.

Return to [Top of page](#)

End of record

[Export generated by HBSMR from exeGesIS SDM](#)

Start of record

MonUID MLO58541
Monument Type Archaeology
Preferred Ref. 042789/00/00
Name 72-75 CHEAPSIDE
Map Sheet TQ38SW
Grid References Centre Point: Centroid TQ 3249 8113 (MBR: 10m by 10m)

Summary**Description**

EXCAVATION BY J. HILL AND A. WOODGER FOR THE DUA/Museum of London Archaeology Service, JULY - DECEMBER 1991, FOLLOWED BY WATCHING BRIEF; SITE CODE CID 90. OVERLYING THE REMAINS OF BUILDINGS 042788 WAS A MINIMAL LAYER OF DARK EARTH - "THERE WAS VIRTUALLY NO DEPOSIT OF DARK EARTH". (WHEN THE SITE WAS NEXT DEFINITELY OCCUPIED IN THE C10, THE LATEST ROMAN METALLED SURFACE (042780) WAS STILL AT GROUND LEVEL). SEE ALSO ON SAME SITE: STREAM BED NEGATIVE EVIDENCE (042779); ROMAN (042780-8); SAXON (042790-1); SAXON / MEDIEVAL (042782-6); MEDIEVAL (042787-8); POST-MED (042789).

Sources

Number	Reference
SLO51321	Article in monograph: WESTMAN A. EXCAVATION ROUND-UP 1991: PART 1, CITY OF LONDON, LONDON ARCH 6 NO 14, PP 388-90,
SLO51322	Excavation archive: HILL J & WOODGER A. EXCAVATION ARCHIVE, SITE CODE CID 90,

Location**Administrative Area**

- [Borough] CITY OF LONDON

Address

- 12 ST PANCRAS
 - 72-75 CHEAPSIDE
 - 83-93 QUEEN ST

Monument/Component Types

- DARK EARTH (Roman to Early Medieval/Dark Age - 400 AD to 500 AD)

Find Types**Designations**

Type/Grade	Reference/Title	Description
-------------------	------------------------	--------------------

Other Statuses and References

Type/Grade	Reference/Title
Sites & Monuments Record	042789/00/00
Site Code	CID90

Associated Activities/Events

Event ID	Name/Ref	Brief Description (click Event ID for details)
ELO7317	72-80 Cheapside, 83-84 Queen Street, 9-12 Pancras Lane	Temporary record -Roman, medieval, Post Medieval finds or features found.

Return to [Top of page](#)

End of record

[Export generated by HBSMR from exeGesIS SDM](#)

Start of record

MonUID MLO58542
Monument Type Archaeology
Preferred Ref. 042790/00/00
Name 72-75 CHEAPSIDE
Map Sheet TQ38SW
Grid References Centre Point: Centroid TQ 3249 8113 (MBR: 10m by 10m)

Summary**Description**

EXCAVATION BY J. HILL AND A. WOODGER FOR THE DUA/Museum of London Archaeology Service, JULY - DECEMBER 1991, FOLLOWED BY WATCHING BRIEF; SITE CODE CID 90. WHEN THE SITE WAS NEXT DEFINITELY OCCUPIED, IN THE C10 AFTER THE DEPOSITION OF A MINIMAL LAYER OF DARK EARTH (042789), THE LATEST ROMAN ROAD SURFACE WAS STILL AT GROUND LEVEL, AND FORMED A SURFACE, PERHAPS A YARD OR ALLEY, BETWEEN BUILDINGS 042791. SEE ALSO ON SAME SITE: STREAM BED NEGATIVE EVIDENCE (042779); ROMAN (042780-8); SAXON / MEDIEVAL (042792-6); MEDIEVAL (042797-8); POST-MED (042799).

Sources

Number	Reference
SLO51331	Article in monograph: WESTMAN A. EXCAVATION ROUND-UP 1991: PART 1, CITY OF LONDON, LONDON ARCH 6 NO 14, PP 388-92,
SLO51332	Excavation archive: HILL J & WOODGER A. EXCAVATION ARCHIVE, SITE CODE CID 90,

Location**Administrative Area**

- [Borough] CITY OF LONDON

Address

- 12 PANCRAS LA
 - 72-75 CHEAPSIDE
 - 83-93 QUEEN ST

Monument/Component Types

- ALLEY (Early Medieval/Dark Age - 410 AD to 1065 AD)
- ALLEY (Early Medieval/Dark Age - 410 AD to 1065 AD)
- SURFACE (Early Medieval/Dark Age - 410 AD to 1065 AD)
- YARD (Early Medieval/Dark Age - 410 AD to 1065 AD)
- YARD (Early Medieval/Dark Age - 410 AD to 1065 AD)
- (Early Medieval/Dark Age to Unknown - 900 AD)

Find Types**Designations**

Type/Grade	Reference/Title	Description
-------------------	------------------------	--------------------

Other Statuses and References

Type/Grade	Reference/Title
Sites & Monuments Record	042790/00/00
Site Code	CID90

Associated Activities/Events

Event ID	Name/Ref	Brief Description (click Event ID for details)
ELO7317	72-80 Cheapside, 83-84 Queen Street, 9-12 Pancras Lane	Temporary record -Roman, medieval, Post Medieval finds or features found.

Return to [Top of page](#)

End of record

Export generated by HBSMR from exeGesIS SDM

Start of record

MonUID MLO58543
Monument Type Archaeology
Preferred Ref. 042791/00/00
Name 72-75 CHEAPSIDE
Map Sheet TQ38SW
Grid References Centre Point: Centroid TQ 3249 8113 (MBR: 10m by 10m)

Summary**Description**

EXCAVATION BY J. HILL AND A. WOODGER FOR THE DUA/Museum of London Archaeology Service, JULY - DECEMBER 1991, FOLLOWED BY WATCHING BRIEF; SITE CODE CID 90. AFTER DEPOSITION OF DARK EARTH (042789), OCCUPATION RECOMMENCED IN THE C10. TO THE N & S OF SURFACE 042790 WERE VARIOUS BUILDINGS. TWO HAD SUNKEN FLOORS; THEIR WALLS SURVIVING BELOW GROUND LEVEL HAD EARTH-FAST POSTS RETAINING PLANKS ON EDGE. THE SOUTHERN BUILDING CONTAINED LARGE AMOUNTS OF IRON SLAG, INDICATING SMELTING AND PERHAPS SMITHING. SEE ALSO ON SAME SITE: STREAM BED NEGATIVE EVIDENCE (042779); ROMAN (042780-8); SAXON / MEDIEVAL (042792-6); MEDIEVAL (042797-8); POST-MED (042799).

Sources

Number	Reference
SLO51333	Article in monograph: WESTMAN A. EXCAVATION ROUND-UP 1991: PART 1, CITY OF LONDON, LONDON ARCH 6 NO 14, PP 388-92,
SLO51334	Excavation archive: HILL J & WOODGER A. EXCAVATION ARCHIVE, SITE CODE CID 90,

Location**Administrative Area**

- [Borough] CITY OF LONDON

Address

- 12 ST PANCRAS LA
 - 72-75 CHEAPSIDE
 - 83-93 QUEEN ST

Monument/Component Types

- BUILDING (Early Medieval/Dark Age - 410 AD to 1065 AD)
- BUILDING (Early Medieval/Dark Age - 410 AD to 1065 AD)
- METAL WORKING SITE (Early Medieval/Dark Age - 410 AD to 1065 AD)
- METAL WORKING SITE (Early Medieval/Dark Age - 410 AD to 1065 AD)
- (Early Medieval/Dark Age to Unknown - 900 AD)

Find Types**Designations**

Type/Grade	Reference/Title	Description
------------	-----------------	-------------

Other Statuses and References

Type/Grade	Reference/Title
Sites & Monuments Record	042791/00/00
Site Code	CID90

Associated Activities/Events

Event ID	Name/Ref	Brief Description (click Event ID for details)
ELO7317	72-80 Cheapside, 83-84 Queen Street, 9-12 Pancras Lane	Temporary record -Roman, medieval, Post Medieval finds or features found.

Return to [Top of page](#)

End of record

Export generated by HBSMR from exeGesIS SDM

Start of record

MonUID MLO58547
Monument Type Archaeology
Preferred Ref. 042792/00/00
Name 72-75 CHEAPSIDE
Map Sheet TQ38SW
Grid References Centre Point: Centroid TQ 3249 8113 (MBR: 10m by 10m)
Summary
Description EXCAVATION BY J. HILL AND A. WOODGER FOR THE DUA/Museum of London Archaeology Service, JULY - DECEMBER 1991, FOLLOWED BY WATCHING BRIEF; SITE CODE CID 90. AFTER THE EARLY PHASE OF SAXON ACTIVITY (042790-1), THE SITE WAS LEVELLED WITH MAKE-UP DUMPS. DATING NOT CERTAIN FROM SUMMARY. ALSO ON SAME SITE: STREAM BED NEGATIVE EVIDENCE (042779); ROMAN (042780-8); ROMAN/SAXON DARK EARTH (042789); SAXON (042790-1); SAXON / MEDIEVAL (042792-6 INCLUDING THIS ENTRY); MEDIEVAL (042797-8); POST-MED (042799).

Sources

Number	Reference
SLO51343	Article in monograph: WESTMAN A. EXCAVATION ROUND-UP 1991: PART 1, CITY OF LONDON, LONDON ARCH 6 NO 14, PP 388-92,
SLO51344	Excavation archive: HILL J & WOODGER A. EXCAVATION ARCHIVE, SITE CODE CID 90,

Location

Administrative Area
- [Borough] CITY OF LONDON

Address
- 12 ST PANCRAS LA
- 72-75 CHEAPSIDE
- 83-93 QUEEN ST

Monument/Component Types

- DUMP ((at some time) Early Medieval/Dark Age - 410 AD to 1065 AD)

Find Types**Designations**

Type/Grade	Reference/Title	Description
-------------------	------------------------	--------------------

Other Statuses and References

Type/Grade	Reference/Title
Sites & Monuments Record	042792/00/00
Site Code	CID90

Associated Activities/Events

Event ID	Name/Ref	Brief Description (click Event ID for details)
ELO7317	72-80 Cheapside, 83-84 Queen Street, 9-12 Pancras Lane	Temporary record -Roman, medieval, Post Medieval finds or features found.

Return to [Top of page](#)

End of record

[Export generated by HBSMR from exeGesIS SDM](#)

Start of record

MonUID MLO58549
Monument Type Archaeology
Preferred Ref. 042794/00/00
Name 72-75 CHEAPSIDE
Map Sheet TQ38SW
Grid References Centre Point: Centroid TQ 3249 8113 (MBR: 10m by 10m)

Summary**Description**

EXCAVATION BY J. HILL AND A. WOODGER FOR THE DUA/Museum of London Archaeology Service, JULY - DECEMBER 1991, FOLLOWED BY WATCHING BRIEF: SITE CODE CID 90. AFTER LEVELLING OF THE SITE (042793), A CHALK-LINED CELLAR WAS INSERTED TO THE NORTH, DATED TO THE C11-12. IT BECAME DISUSED BY THE C14. A SERIES OF PITS WERE DUG TO THE SOUTH. ALSO ON THE SAME SITE: STREAM BED NEGATIVE EVIDENCE (042779); ROMAN (042780-8); ROMAN/SAXON DARK EARTH (042789); SAXON (042790-1); SAXON/MEDIEVAL (042792-6 INCLUDING THIS ENTRY); MEDIEVAL (042797-8); POST-MED (042799).

Sources

Number	Reference
SLO51349	Article in monograph: WESTMAN A. EXCAVATION ROUND-UP 1991: PART 1, CITY OF LONDON, LONDON ARCH 6 NO 14, PP 388-92,
SLO51350	Excavation archive: HILL J & WOODGER A. EXCAVATION ARCHIVE, SITE CODE CID 90,

Location**Administrative Area**

- [Borough] CITY OF LONDON

Address

- 12 ST PANCRAS LA
 - 72-75 CHEAPSIDE
 - 83-93 QUEEN ST

Monument/Component Types

- CELLAR (Early Medieval/Dark Age to Medieval - 410 AD to 1539 AD)
- PIT (Early Medieval/Dark Age to Medieval - 410 AD to 1539 AD)

Find Types**Designations**

Type/Grade	Reference/Title	Description
-------------------	------------------------	--------------------

Other Statuses and References

Type/Grade	Reference/Title
Sites & Monuments Record	042794/00/00
Site Code	CID90

Associated Activities/Events

Event ID	Name/Ref	Brief Description (click Event ID for details)
ELO7317	72-80 Cheapside, 83-84 Queen Street, 9-12 Pancras Lane	Temporary record -Roman, medieval, Post Medieval finds or features found.

Return to [Top of page](#)

End of record

Export generated by HBSMR from exeGesIS SDM

Start of record

MonUID MLO58552
Monument Type Archaeology
Preferred Ref. 042795/00/00
Name 72-75 CHEAPSIDE
Map Sheet TQ38SW
Grid References Centre Point: Centroid TQ 3249 8113 (MBR: 10m by 10m)
Summary
Description EXCAVATION BY J.HILL AND A. WOODGER FOR THE DUA/Museum of London Archaeology Service, JULY - DECEMBER 1991, FOLLOWED BY WATCHING BRIEF; SITE CODE CID 90. A YARD WAS RECORDED TO THE SOUTH OF CELLAR 042795. ALSO ON SAME SITE: STREAM BED NEGATIVE EVIDENCE (042779); ROMAN (042780-8); ROMAN/SAXON DARK EARTH (042789); SAXON (042790-1); SAXON / MEDIEVAL (042792-6); MEDIEVAL (042797-8); POST-MED (042799).

Sources

Number	Reference
SLO51359	Article in monograph: WESTMAN A. EXCAVATION ROUND-UP 1991: PART 1, CITY OF LONDON, LONDON ARCH 6 NO 14, PP 388-92,
SLO51360	Excavation archive: HILL J & WOODGER A. EXCAVATION ARCHIVE, SITE CODE CID 90,

Location

Administrative Area
- [Borough] CITY OF LONDON

Address
- 12 ST PANCRAS LA
- 72-75 CHEAPSIDE
- 83-93 QUEEN ST

Monument/Component Types

- YARD (Early Medieval/Dark Age to Medieval - 410 AD to 1539 AD)

Find Types**Designations**

Type/Grade	Reference/Title	Description
-------------------	------------------------	--------------------

Other Statuses and References

Type/Grade	Reference/Title
Sites & Monuments Record	042795/00/00
Site Code	CID90

Associated Activities/Events

Event ID	Name/Ref	Brief Description (click Event ID for details)
ELO7317	72-80 Cheapside, 83-84 Queen Street, 9-12 Pancras Lane	Temporary record -Roman, medieval, Post Medieval finds or features found.

Return to [Top of page](#)

End of record

[Export generated by HBSMR from exeGesIS SDM](#)

Start of record

MonUID MLO58556
Monument Type Archaeology
Preferred Ref. 042796/00/00
Name 72-75 CHEAPSIDE
Map Sheet TQ38SW
Grid References Centre Point: Centroid TQ 3249 8113 (MBR: 10m by 10m)

Summary**Description**

EXCAVATION BY J. HILL AND A. WOODGER FOR THE DUA/Museum of London Archaeology Service, JULY - DECEMBER 1991, FOLLOVED BY WATCHING BRIEF; SITE CODE CID 90. THE YARD (042795) WAS CUT BY SEVERAL 11TH CENTURY PITS AND WATTLE-LINED CESS PITS (WHICH CONTAINED MUCH DIETARY EVIDENCE). ALSO ON SAME SITE: STREAM BED NEGATIVE EVIDENCE (042779); ROMAN (042780-8); ROMAN/SAXON DARK EARTH (042789); SAXON (042790-1); SAXON / MEDIEVAL (042792-6); MEDIEVAL (042797-8); POST-MED (042799).

Sources

Number	Reference
SLO51361	Article in monograph: WESTMAN A. EXCAVATION ROUND-UP 1991: PART 1, CITY OF LONDON, LONDON ARCH 6 NO 14, PP 388-92,
SLO51362	Excavation archive: HILL J & WOODGER A. EXCAVATION ARCHIVE, SITE CODE CID 90,

Location**Administrative Area**

- [Borough] CITY OF LONDON

Address

- 12 ST PANCRAS LA
 - 72-75 CHEAPSIDE
 - 83-93 QUEEN ST

Monument/Component Types

- CESS PIT (Early Medieval/Dark Age to Medieval - 410 AD to 1539 AD)
- PIT (Early Medieval/Dark Age to Medieval - 410 AD to 1539 AD)

Find Types**Designations**

Type/Grade	Reference/Title	Description
-------------------	------------------------	--------------------

Other Statuses and References

Type/Grade	Reference/Title
Sites & Monuments Record	042796/00/00
Site Code	CID90

Associated Activities/Events

Event ID	Name/Ref	Brief Description (click Event ID for details)
ELO7317	72-80 Cheapside, 83-84 Queen Street, 9-12 Pancras Lane	Temporary record -Roman, medieval, Post Medieval finds or features found.

Return to [Top of page](#)

End of record

[Export generated by HBSMR from exeGesIS SDM](#)

Start of record

MonUID MLO58562
Monument Type Archaeology
Preferred Ref. 042797/00/00
Name 72-75 CHEAPSIDE
Map Sheet TQ38SW
Grid References Centre Point: Centroid TQ 3249 8113 (MBR: 10m by 10m)

Summary**Description**

EXCAVATION BY J. HILL AND A. WOODGER FOR THE DUA/Museum of London Archaeology Service, JULY - DECEMBER 1991, FOLLOWED BY WATCHING BRIEF; SITE CODE CID 90. BEECHWOOD FOUNDATION PILES WITH A FELLING DATE OF C.1090AD WERE INSERTED IN THE SOUTH OF THE SITE. (PRESUMABLY DATED BY DENDROCHRONOLOGY). ALSO ON SAME SITE: STREAM BED NEGATIVE EVIDENCE (042779); ROMAN (042780-8); ROMAN/SAXON DARK EARTH (042789); SAXON (042790-1); SAXON / MEDIEVAL (042792-6); MEDIEVAL (042797-8); POST-MED (042799).

Sources

Number	Reference
SLO51363	Article in monograph: WESTMAN A. EXCAVATION ROUND-UP 1991: PART 1, CITY OF LONDON, LONDON ARCH 6 NO 14, PP 388-92,
SLO51364	Excavation archive: HILL J & WOODGER A. EXCAVATION ARCHIVE, SITE CODE CID 90,

Location**Administrative Area**

- [Borough] CITY OF LONDON

Address

- 12 ST PANCRAS LA
 - 72-75 CHEAPSIDE
 - 83-93 QUEEN ST

Monument/Component Types

- PILE (Medieval - 1066 AD to 1539 AD)

Find Types**Designations**

Type/Grade	Reference/Title	Description
-------------------	------------------------	--------------------

Other Statuses and References

Type/Grade	Reference/Title
Sites & Monuments Record	042797/00/00
Site Code	CID90

Associated Activities/Events

Event ID	Name/Ref	Brief Description (click Event ID for details)
ELO7317	72-80 Cheapside, 83-84 Queen Street, 9-12 Pancras Lane	Temporary record -Roman, medieval, Post Medieval finds or features found.

[Return to Top of page](#)

End of record

[Export generated by HBSMR from exeGesIS SDM](#)

Start of record

MonUID MLO58564
Monument Type Archaeology
Preferred Ref. 042798/00/00
Name 72-75 CHEAPSIDE
Map Sheet TQ38SW
Grid References Centre Point: Centroid TQ 3249 8113 (MBR: 10m by 10m)
Summary
Description EXCAVATION BY J. HILL AND A. WOODGER FOR THE DUA/Museum of London Archaeology Service, JULY - DECEMBER 1991, FOLLOWED BY WATCHING BRIEF; SITE CODE CID90. A 14TH CENTURY LARGE CHALK-LINED CESS PIT WAS RECORDED IN THE CORNER OF THE YARD (042795). ALSO ON SAME SITE: STREAM BED NEGATIVE EVIDENCE (042779); ROMAN (042780-8); ROMAN/SAXON DARK EARTH (042789); SAXON (042790-1); SAXON / MEDIEVAL (042792-6); MEDIEVAL 042797-8; POST-MED (042799).

Sources

Number	Reference
SLO51375	Article in monograph: WESTMAN A. EXCAVATION ROUND-UP 1991: PART 1, CITY OF LONDON, LONDON ARCH 6 NO 14, PP 388-92,
SLO51376	Excavation archive: HILL J & WOODGER A. EXCAVATION ARCHIVE, SITE CODE CID 90,

Location

Administrative Area
- [Borough] CITY OF LONDON

Address
- 12 ST PANCRAS LA
- 72-75 CHEAPSIDE
- 83-93 QUEEN ST

Monument/Component Types

- CESS PIT (Medieval - 1066 AD to 1539 AD)

Find Types**Designations**

Type/Grade	Reference/Title	Description
------------	-----------------	-------------

Other Statuses and References

Type/Grade	Reference/Title
Sites & Monuments Record	042798/00/00
Site Code	CID90

Associated Activities/Events

Event ID	Name/Ref	Brief Description (click Event ID for details)
ELO7317	72-80 Cheapside, 83-84 Queen Street, 9-12 Pancras Lane	Temporary record -Roman, medieval, Post Medieval finds or features found.

Return to [Top of page](#)

End of record

[Export generated by HBSMR from exeGesIS SDM](#)

Start of record

MonUID MLO58565
Monument Type Archaeology
Preferred Ref. 042799/00/00
Name 72-75 CHEAPSIDE
Map Sheet TQ38SW
Grid References Centre Point: Centroid TQ 3249 8113 (MBR: 10m by 10m)
Summary Description EXCAVATION BY J. HILL AND A. WOODGER FOR THE DUA/Museum of London Archaeology Service, JULY - DECEMBER 1991, FOLLOWED BY A WATCHING BRIEF; SITE CODE CID 90. A POST-MEDIEVAL BRICK-LINED PIT. ALSO ON SAME SITE: STREAM BED NEGATIVE EVIDENCE (042779); ROMAN (042780-8); ROMAN/SAXON DARK EARTH (042789); SAXON (042790-1); SAXON / MEDIEVAL (042792-6); MEDIEVAL (042797-8); POST-MED (042799).

Sources

Number	Reference
SLO51378	Article in monograph: WESTMAN A. EXCAVATION ROUND-UP 1991: PART 1, CITY OF LONDON, LONDON ARCH 6 NO 14, PP 388-92,
SLO51379	Excavation archive: HILL J & WOODGER A. EXCAVATION ARCHIVE, SITE CODE CID 90,

Location

Administrative Area
- [Borough] CITY OF LONDON

Address
- 12 ST PANCRAS LA
- 72-75 CHEAPSIDE
- 83-93 QUEEN ST

Monument/Component Types

- PIT (Post Medieval - 1540 AD to 1900 AD)

Find Types**Designations**

Type/Grade	Reference/Title	Description
-------------------	------------------------	--------------------

Other Statuses and References

Type/Grade	Reference/Title
Sites & Monuments Record	042799/00/00
Site Code	CID90

Associated Activities/Events

Event ID	Name/Ref	Brief Description (click Event ID for details)
ELO7317	72-80 Cheapside, 83-84 Queen Street, 9-12 Pancras Lane	Temporary record -Roman, medieval, Post Medieval finds or features found.

Return to [Top of page](#)

End of record

[Export generated by HBSMR from exeGesIS SDM](#)

Start of record

MonUID	MLO17528
Monument Type	Archaeology
Preferred Ref.	041305/00/00
Name	ALL HALLOWS, HONEY LANE
Map Sheet	TQ38SW
Grid References	Centre Point: Centroid TQ 3239 8122 (MBR: 10m by 10m)
Summary	All Hallows Church
Description	DOCUMENTARY SOURCES STATE THAT THE CHURCH OF ALL HALLOWS HONEY LANE EXISTED FROM AT LEAST 1235 ONWARDS - BUILDING WORKS MONITORED BY ROACH SMITH 1838 REVEALED TILED FLOORING & VAULTS OF AN 'ANGLO NORMAN CHURCH' TOGETHER WITH COINS DATED TO 978-1016 & A SAXON TYPE CARVED COLUMN. THE CHURCH WAS 'BEAUTIFIED' IN 1625 & SUBSEQUENTLY DESTROYED IN 1666 BY FIRE.

Sources

Number	Reference
SLO30776	Unpublished document: HARDING C & MARSDEN P. POST ROMAN GAZETTEER, 720,
SLO30777	Article in monograph: SUMMARY, GENT PT 1, P 371,
SLO30778	Article in monograph: SMITH CR. OBSERVATIONS ON ROMAN REMAINS OF LONDON 1834-6, ARCHAEOLOGICAL VOL 27, P 149,
SLO30779	Article in monograph: STOW J. SURVEY OF LONDON, IN: WHEATLEY HB (ED) EVER, PP 243;393;436,
SLO30780	Article in monograph: DANIELL AE. LONDON CITY CHURCHES, PP 3;10;244;245,
SLO30781	Article in monograph: HARBEN HA. A DICTIONARY OF LONDON, P 15,
SLO68568	Article in monograph: HOLMES MRS B. THE LONDON BURIAL GROUNDS, APPENDIX B, NO 13,

Location**Administrative Area**

- [Borough] CITY OF LONDON

Address

- ALL HALLOWS HONEY LANE
- CHEAPSIDE REAR OF

Monument/Component Types

- CHURCH (Medieval to 19th Century - 1066 AD to 1900 AD)

Find Types**Designations**

Type/Grade	Reference/Title	Description
-------------------	------------------------	--------------------

Other Statuses and References

Type/Grade	Reference/Title
Site Code	
Sites & Monuments Record	041305/00/00

Associated Activities/Events

Event ID	Name/Ref	Brief Description (click Event ID for details)
Not Applicable	No Associated Event	

[Return to Top of page](#)

End of record

[Export generated by HBSMR from exeGesIS SDM](#)

Start of record

MonUID MLO16888
Monument Type Archaeology
Preferred Ref. 041272/00/00
Name BOW CHURCHYARD NORTH SIDE EC2
Map Sheet TQ38SW
Grid References Centre Point: Centroid TQ 3238 8115 (MBR: 10m by 10m)

Summary**Description**

EXCAVATIONS BY WF GRIMES FOR THE ROMAN & MEDIEVAL LONDON EXCAVATIONS COMMITTEE 1955 (SITE 39) REVEALED THE WESTERN WALL OF A RIB VAULTED UNDERCROFT. THE UNDERCROFT HAD APPARENTLY BEEN COMPLETELY INFILLED IN ONE GO. THE WALLS WERE C 4FT 3" TO 4FT 9" (1.3-1.45M) THICK OF FACED RAGSTONE. THE CHAMBER MEASURED 19FT(5.79M) X 10FT (3.05M) THE DEPTH OF THE ORIGINAL FLOOR WAS NOT RECORDED - A BRICK FLOOR WAS RECORDED AT 11FT 6" (3.5M). AT THE CHEAPSIDE FRONTAGE THE WALL RETURNED EAST & THERE WAS A STRAIGHT JOINT WITH A WALL TO THE WEST BUT NOTHING REMAINED OF THE ADJOINING STRUCTURE. IN THE CENTRE OF THE WEST WALL WAS A BLOCKED DOOR OR WINDOW; IN THE NORTH WALL WAS A BLOCKED RECESS WHICH POSSIBLY FUNCTIONED AS A VENTILATION SHAFT. D KEENE ET AL DATE THE STRUCTURE TO C 1271-5.

Sources

Number	Reference
SLO29767	Excavation archive: RMLEC GRIMES WF. EXCAVATION RECORDS, SITE 39,
SLO29768	Article in monograph: GRIMES WF. THE EXCAVATION OF ROMAN & MEDIEVAL LONDON, PP 168-70,
SLO29769	Unpublished document: HARDING C & MARS DEN P. POST ROMAN GAZETTEER, 702,
SLO29770	Article in monograph: KEENE D & HARDING V. AN HISTORICAL GAZETTEER OF LONDON BEFORE THE FIRE, PT 1 CHEAPSIDE, 104/20,

Location**Administrative Area**

- [Borough] CITY OF LONDON

Address

- BOW CHURCHYARD NORTH SIDE EC2
 - CHEAPSIDE EC2

Monument/Component Types

- UNDERCROFT (Medieval - 1271 AD to 1539 AD)

Find Types**Designations**

Type/Grade	Reference/Title	Description

Other Statuses and References

Type/Grade	Reference/Title
Sites & Monuments Record	041272/00/00

Associated Activities/Events

Event ID	Name/Ref	Brief Description (click Event ID for details)
Not Applicable	No Associated Event	

Return to [Top of page](#)

End of record

[Export generated by HBSMR from exeGesIS SDM](#)

Start of record

MonUID MLO11611
Monument Type Archaeology
Preferred Ref. 041273/00/00
Name BOW CHURCHYARD SOUTH SIDE EC2
Map Sheet TQ38SW
Grid References Centre Point: Centroid TQ 3239 8112 (MBR: 10m by 10m)
Summary
Description

SURVEYING BY E UNDERWOOD FOR THE GUILDHALL MUSEUM 1932 IN THE SOUTH EAST CORNER OF THE CRYPT OF ST MARY LE BOW REVEALED A "SUBSTANTIAL" WALL RUNNING ALONG THE SOUTH WALL OF THE WREN CHURCH & SOUTH OF THE PRESUMED LINE OF THE NORMAN CHURCH. THE WALL WAS 3FT 6" (1.07M) WIDE & TURNED TO THE SOUTH 4FT 6" (1.37M) WEST OF THE SOUTH EASTERN CORNER OF THE CHURCH. THE WALL WAS C14FT (4.27M) HIGH WITH ITS TOP C 2FT (0.61M) BELOW PAVEMENT LEVEL. THE WALL WAS RECORDED FOR 16FT (4.88M). FUNCTION OF THE WALL IS UNCLEAR.

Sources

Number	Reference
SLO20072	Unpublished document: CORPORATION OF LONDON. SITE SUMMARY, GH LIB MONTHLY REP MARCH,
SLO20073	Excavation archive: MOLGM UNDERWOOD E. ELEVATION OF WALL, GM 262,
SLO20074	Unpublished document: HARDING C & MARSDEN P. POST ROMAN GAZETTEER, 703,

Location**Administrative Area**

- [Borough] CITY OF LONDON

Address

- BOW CHURCHYARD SOUTH SIDE EC2
 - CHEAPSIDE EC2

Monument/Component Types

- WALL (Medieval - 1066 AD to 1539 AD)

Find Types**Designations**

Type/Grade	Reference/Title	Description
-------------------	------------------------	--------------------

Other Statuses and References

Type/Grade	Reference/Title
Sites & Monuments Record	041273/00/00

Associated Activities/Events

Event ID	Name/Ref	Brief Description (click Event ID for details)
Not Applicable	No Associated Event	

Return to [Top of page](#)

End of record

[Export generated by HBSMR from exeGesIS SDM](#)

Start of record

MonUID MLO16884
Monument Type Archaeology
Preferred Ref. 041271/00/00
Name BOW CHURCHYARD WEST SIDE (FORMERLY NOS 3, 4 and 5 EC2)
Map Sheet TQ38SW
Grid References Centre Point: Centroid TQ 3236 8116 (MBR: 10m by 10m)

Summary**Description**

AN INSPECTION OF THE CELLARS OF NOS 3 & 4 BOW CHURCHYARD BY T LOTT 1844 REVEALED A VAULTED STONE UNDERCROFT MEASURING C 18FT (5.49M) LONG X 9FT (2.47M) WIDE & 7FT (2.13M) HIGH. THE WALLS MEASURED C 4FT (1.22M) THICK. THE VAULTING APPEARED TO BE OF A DIFFERENT CHARACTER; MORE POINTED ARCHES & UNRIBBED THAN THAT NOTED UNDER THE CELLAR OF NO 3 (041270). AN "OUTER VAULT" WAS NOTED UNDER NO 4. THE VAULTING COULD NOT BE TRACED THROUGH TO NO 2. AN INSPECTION OF THE CELLAR OF NO 5 BOW CHURCHYARD BY T LOTT 1844 REVEALED A VAULTED UNDERCROFT C12FT (3.66M) SQUARE & C7FT 3" (2.21M) HIGH WITH A SLIGHTLY POINTED ARCH OF RIBBED MASONRY. LOTT REPORTS THAT PRIOR TO HIS ARRIVAL THERE HAD BEEN "AN EXCAVATION IN THE FLOOR WHICH APPEARED TO HAVE BEEN USED AS A BATH, BUT WHICH" HAD BEEN" ARCHED OVER & CONVERTED TO A CESS POOL" - FEATURE IS UNDATABLE.

Sources

Number	Reference
SLO29759	Unpublished document: HARDING C & MARSDEN P. POST ROMAN GAZETTEER, 701,
SLO29760	Article in monograph: LOTT T. A LETTER ABOUT THE REMAINS ON WEST SIDE OF BOW CHU, ARCHAEOLOG VOL 31, PP 318-9,
SLO51016	Article in monograph: ANTIQUARIAN RESEARCHES: (REPORT BY THE) SOCIETY OF, GENT NS 23, PP 178-9,
SLO51041	Article in monograph: PROCEEDINGS DEC 19, 1844, PSA 1 NO 3, P 59,

Location**Administrative Area**

- [Borough] CITY OF LONDON

Address

- BOW CHURCHYARD WEST SIDE (FORMERLY NOS 3, 4 AND 5 EC2)
 - CHEAPSIDE EC2

Monument/Component Types

- UNDERCROFT (Medieval - 1066 AD to 1539 AD)

Find Types**Designations**

Type/Grade	Reference/Title	Description

Other Statuses and References

Type/Grade	Reference/Title
Sites & Monuments Record	041271/00/00

Associated Activities/Events

Event ID	Name/Ref	Brief Description (click Event ID for details)
Not Applicable	No Associated Event	

Return to [Top of page](#)

End of record

[Export generated by HBSMR from exeGesIS SDM](#)

Start of record

MonUID MLO76681
Monument Type Archaeology
Preferred Ref. MLO76681
Name Bread Street, [Bow Bells House], City of London {late Saxon to medieval pits and walls}
Map Sheet TQ38SW
Grid References Centre Point: Centroid TQ 3232 8113 (MBR: 61m by 96m) (Centred on)
Summary Several late Saxon/early medieval rubbish pits were recorded during work in 2000-2007. These contained pottery dating to around 900-1180. Seven wall footings of a later medieval date and a chalk walled cess pit dated to 1480-1600 were also recorded.

Description An archaeological evaluation as carried out in 2000 by the Museum of London Archaeology Service. Site code BDE00. Several Saxo-Norman rubbish pits were found to intercut the Roman deposits. These were backfilled with a uniform very dark greyish-brown slightly fine sandy silt probably a result of decayed organic matter. It contained Roman ceramic building material, residual pottery and Saxo-Norman pottery dating AD 900-1180. Another series of pits in test pit 4 had similar fill yet pottery dating AD 1080-1180. *natural brickearth at 10.80m OD in test pit 1* For more information see (1). An archaeological excavation was carried out by the Museum of London Archaeology Service in 2005. Site code BBB05. Two Saxo-Norman pits confirm that the area was occupied by around AD1000, but the only other evidence is seven wall footings of probably later medieval date. A chalk walled cess pit dated to 1480-1600 was also recorded. * Natural brickearth was encountered at between 11.21m and 10.37m OD * For more information see (2). Museum of London Archaeology Service between 2006-2007. Site code BBB05. This covered the second and third phases of excavation in 2006, and an intermittent watching brief between 2006 and 2007. The site appears to have been unoccupied between the 5th and the 10th centuries. Specific assemblages including a selection of hygiene vessels and pharmaceutical wares and a later 15th century table group were recorded, as well as wall foundations. For more information see (3).

Sources

Number	Reference
SLO76048	Unpublished document: Museum of London Archaeology Service. 2000. Bow Bells House, Bread Street: An Archaeological Evaluation Report, [Four test pits were excavated, eight geotechnical windows were monitored and one deep borehole was logged by the Museum of London Archaeology Service. While the 1958 development had extensively truncated archaeological deposits, within the areas amongst
SLO77946	Unpublished document: Museum of London Archaeology Service. 2005. Bow Bells House, Bread Street, London EC4: A Post-Excavation Interim Report, [An archaeological excavation was carried out by the Museum of London Archaeology Service in 2005. Site code BBB05. Evidence for prehistoric occupation were recorded in the form of four worked flints. Evidence suggests the site was an open area in the

Location**Administrative Area**

- [Borough] CITY OF LONDON

Address

- Bow Bells House, Bread Street, London, EC4

Monument/Component Types

- FOOTING (Medieval - 1066 AD? to 1539 AD?)
- WALL (Medieval - 1066 AD? to 1539 AD?)
- CESS PIT (15th Century to 16th Century - 1480 AD? to 1600 AD?)
- PIT (Early Medieval/Dark Age to Medieval - 900 AD? to 1180 AD?)

Find Types

- ARCHITECTURAL FRAGMENT (Unknown) (Early Medieval/Dark Age to Medieval - 1000 AD? to 1539 AD?) (from Event: ELO7641)
- TILE (Small quantity) (Early Medieval/Dark Age to Medieval - 1000 AD? to 1539 AD?) (from Event: ELO7641)
- COMB (1) (Early Medieval/Dark Age to 15th Century - 900 AD? to 1500 AD?) (from Event: ELO7641)
- LOOMWEIGHT (2) (Early Medieval/Dark Age to 15th Century - 900 AD? to 1500 AD?) (from Event: ELO7641)
- POTTERY (Medium quantity) (Early Medieval/Dark Age to 15th Century - 900 AD? to 1500 AD?) (from Event: ELO7641)
- POTTERY (Unknown) (Early Medieval/Dark Age to Medieval - 900 AD? to 1180 AD?) (from Event: ELO391)

Designations

Type/Grade	Reference/Title	Description
-------------------	------------------------	--------------------

Other Statuses and References

Type/Grade	Reference/Title
-------------------	------------------------

LAG number (GLAAS Ref)	7/295
Site Code	BDE00
Sites & Monuments Record	MLO76681
Site Code	BBB05

Associated Activities/Events

Event ID	Name/Ref	Brief Description (click Event ID for details)
ELO391	Evaluation at Bow Bells House, Bread Street, London, EC4	Four test pits were excavated, eight geotechnical windows were monitored and one deep borehole was logged by the Museum of ...

ELO6652	Excavation at Bow Bells House, Bread Street, London EC4	London An archaeological evcavation was carried out by the Museum of London Archaeology Service in 20005. Site code BBB05. Evidence for p ...
ELO7641	Archaeological Excavation at Bow Bells House, Bread Street, London, EC4	An archaeological excavation and watching brief was undertaken by the Museum of London Archaeology Service between 2006-2007. Site ...

[Return to Top of page](#)

End of record

[Export generated by HBSMR from exeGesIS SDM](#)

Start of record

MonUID	MLO75876
Monument Type	Archaeology
Preferred Ref.	MLO75876
Name	Bread Street, [Bow Bells House], City of London {Roman domestic and industrial occupation}
Map Sheet	TQ38SW
Grid References	Centre Point: Centroid TQ 3232 8113 (MBR: 61m by 96m) (Centred on)
Summary	Although some limited dumping occurred during the early Roman period, the only pre-Flavian feature is the road, which continued in use throughout the Roman period. The main occupation of the site came between around 70 and 300 AD, when buildings with floors and hearths appear to have been constructed against the road, and extensive brickearth quarrying, dumping and pitting occurred at the rear of these structures.

Description

Four test pits were excavated, eight geotechnical windows were monitored and one deep borehole was logged by the Museum of London Archaeology Service. Site code BDE00. While the 1958 development had extensively truncated archaeological deposits, within the areas amongst the pile caps there was a significant survival of Roman layers and numerous cut features of Roman date and later. Roman dumps of soil and rubbish (domestic, demolition debris) were recorded, indicating both ferrous and non-ferrous metal-working on site. This was confirmed by the location of a small hearth base, and the finding of fragments of ferrous smithing, and vitrified crucible lining within a layer of mottled orange-brown and mid-brown sandy silt. The chronology for the sequence of dumps in test pit 2 dated around AD 120-300. Test pit 4 revealed initial Roman activity of stripping the top soil and brickearth quarrying leaving a series of 1st century soil levelling dumps dated around AD 70-250. The early Roman pottery was not high status. *natural brickearth at 10.80m OD in test pit 1* For more information see (1). An archaeological excavation was carried out by the Museum of London Archaeology Service in 2005. Site code BBB05. Evidence suggests the site was an open area in the pre-Flavian period, quarry pits and geoarchaeological observations of deposits beneath the road suggest open scrubland. A road, aligned northwest-southeast was identified through successive layers or compacted gravel and associated quarry pits are thought to represent a construction phase, also associated was a probably box-revetted drain, these features are dated to approximately AD 120 ? 330. A number of brickearth floors indicate buildings on the site during the Flavian period (AD 70-100). Significant quantities of painted wall plaster and a dump of loose tesserae confirm the existence of a high status building(s) in the area. A metal working yard is indicated by an in-situ mould or crucible and other ferrous and non-ferrous material. Non-high status domestic occupation is also suggested for this site. It is noted that use of the site becomes less intensive after the mid 2nd century, though the road continues in use. * Natural brickearth was encountered at between 11.21m and 10.37m OD *

Sources

Number	Reference
SLO76048	Unpublished document: Museum of London Archaeology Service. 2000. Bow Bells House, Bread Street: An Archaeological Evaluation Report, [Four test pits were excavated, eight geotechnical windows were monitored and one deep borehole was logged by the Museum of London Archaeology Service. While the 1958 development had extensively truncated archaeological deposits, within the areas amongst

Location**Administrative Area**

- [Borough] CITY OF LONDON

Address

- Bow Bells House, Bread Street, London, EC4

Monument/Component Types

- DRAIN (Roman - 100 AD? to 330 AD?)
- COPPER WORKING SITE (Roman - 101 AD? to 409 AD?)
- HEARTH (Roman - 101 AD? to 409 AD?)
- IRON WORKING SITE (Roman - 101 AD? to 409 AD?)
- DUMP LAYER (Roman - 120 AD? to 300 AD?)
- BRICKEARTH PIT (Roman - 43 AD? to 409 AD?)
- DITCH (Roman - 45 AD? to 330 AD?)
- ROAD (Roman - 45 AD? to 330 AD?)
- BUILDING (Roman - 70 AD? to 330 AD?)
- DOMESTIC SITE (Roman - 70 AD? to 330 AD?)
- FLOOR (Roman - 70 AD? to 250 AD?)
- RUBBISH PIT (Roman - 70 AD? to 330 AD?)

Find Types

- BEAD (2) (Roman - 43 AD? to 409 AD?) (from Event: ELO7641)
- BOTTLE (Large quantity) (Roman - 43 AD? to 409 AD?) (from Event: ELO7641)
- BOWL (Large quantity) (Roman - 43 AD? to 409 AD?) (from Event: ELO7641)
- BROOCH (6-10) (Roman - 43 AD? to 409 AD?) (from Event: ELO7641)
- CAMEO (1) (Roman - 43 AD? to 409 AD?) (from Event: ELO7641)
- CRUCIBLE (1) (Roman - 43 AD? to 409 AD?) (from Event: ELO391)
- DAUB (Large quantity) (Roman - 43 AD? to 409 AD?) (from Event: ELO7641)
- FIGURINE (11-15) (Roman - 43 AD? to 409 AD?) (from Event: ELO7641)
- FLUE TILE (Unknown) (Roman - 43 AD? to 409 AD?) (from Event: ELO7641)
- GLASS WORKING DEBRIS (Large quantity) (Roman - 43 AD? to 409 AD?) (from Event: ELO7641)
- INLAY (1) (Roman - 43 AD? to 409 AD?) (from Event: ELO7641)
- INLAY (Small quantity) (Roman - 43 AD? to 409 AD?) (from Event: ELO7641)
- LAMP (6-10) (Roman - 43 AD? to 409 AD?) (from Event: ELO7641)
- MOULD (1) (Roman - 43 AD? to 409 AD?) (from Event: ELO6652)

- POTTERY (Large quantity) (Roman - 43 AD? to 409 AD?) (from Event: ELO7641)
- POTTERY (Unknown) (Roman - 43 AD? to 409 AD?) (from Event: ELO391)
- QUERN (6-10) (Roman - 43 AD? to 409 AD?) (from Event: ELO7641)
- ROOF TILE (Unknown) (Roman - 43 AD? to 409 AD?) (from Event: ELO7641)
- TESSERA (Unknown) (Roman - 43 AD? to 409 AD?) (from Event: ELO391)
- TESSERA (Unknown) (Roman - 43 AD? to 409 AD?) (from Event: ELO7641)
- TILE (Unknown) (Roman - 43 AD? to 409 AD?) (from Event: ELO7641)
- VESSEL (Large quantity) (Roman - 43 AD? to 409 AD?) (from Event: ELO7641)
- WALL PLASTER (Unknown) (Roman - 43 AD? to 409 AD?) (from Event: ELO7641)
- WINDOW GLASS (Medium quantity) (Roman - 43 AD? to 409 AD?) (from Event: ELO7641)

Designations

<i>Type/Grade</i>	<i>Reference/Title</i>	<i>Description</i>
-------------------	------------------------	--------------------

Other Statuses and References

<i>Type/Grade</i>	<i>Reference/Title</i>
-------------------	------------------------

LAG number (GLAAS Ref)	7/295
Site Code	BDE00
Sites & Monuments Record	MLO75876
Site Code	BBB05

Associated Activities/Events

<i>Event ID</i>	<i>Name/Ref</i>	<i>Brief Description (click Event ID for details)</i>
ELO391	Evaluation at Bow Bells House, Bread Street, London, EC4	Four test pits were excavated, eight geotechnical windows were monitored and one deep borehole was logged by the Museum of London ...
ELO6652	Excavation at Bow Bells House, Bread Street, London EC4	An archaeological evcavation was carried out by the Museum of London Archaeology Service in 20005. Site code BBB05. Evidence for p ...
ELO7641	Archaeological Excavation at Bow Bells House, Bread Street, London, EC4	An archaeological excavation and watching brief was undertaken by the Museum of London Archaeology Service between 2006-2007. Site ...

[Return to Top of page](#)

End of record

[Export generated by HBSMR from exeGesIS SDM](#)

Start of record

MonUID MLO17698
Monument Type Archaeology
Preferred Ref. 041280/00/00
Name CHEAPSIDE (TOP OF BOW LANE) EC2
Map Sheet TQ38SW
Grid References Centre Point: Centroid TQ 3241 8117 (MBR: 10m by 10m)

Summary**Description**

SEWER EXCAVATIONS 1838 SUPERVISED BY KELSEY FOR THE CORPORATION OF LONDON REVEALED A VAULT WITH A SPIRAL STAIR LOCATED AT THE TOP OF BOW LANE JUNCTION WITH CHEAPSIDE. SHIELDS OF PURBECK MARBLE CARVED WITH THE ARMS OF EDWARD I & ELEANOR WERE NOTED ON THE WALLS IT IS THOUGHT THAT THIS IS PROBABLY PART OF THE STANDARD IN CHEAPSIDE. STOW COMMENTS THAT THE STANDARD OR WATER CONDUIT WAS BUILT C 1285 OF WOOD. JOHN WELLS 1442-3 DEMOLISHED THE OLD WOODEN CONDUIT & BUILT A "NEW STANDARD OF STONE WITH A CONDUIT THEREIN" THE STANDARD WAS NOT REERECTED AFTER 1666. STOW COMMENTS THAT THE SITE WAS ALSO USED AS A SITE FOR PUBLIC PROCLAMATIONS, EXECUTIONS ETC. MODERN EXPERTS SUGGEST THE SHIELDS (IN MUSEUM OF LONDON) PROBABLY DERIVE FROM THE CHEAPSIDE CROSS (MEMORIAL TO QUEEN ELEANOR).

Sources

Number	Reference
SLO31014	Article in monograph: BORRAJO EM. CATALOGUE OF THE GUILDMALL MUSEUM, P 259,
SLO31015	Artifact: SHIELDS OF PURBECK MARBLE, ACC NOS 7240 & 7241,
SLO31016	Article in monograph: WILKINSON R. LONDINA ILLUSTRATA, VOL 1, P 2,

Location**Administrative Area**

- [Borough] CITY OF LONDON

Address

- CHEAPSIDE (TOP OF BOW LANE) EC2

Monument/Component Types

- CONDUIT ((throughout) Medieval to 17th Century - 1285 AD to 1666 AD)

Find Types**Designations**

Type/Grade	Reference/Title	Description

Other Statuses and References

Type/Grade	Reference/Title
Sites & Monuments Record	041280/00/00
Monument Protection Program	Y

Associated Activities/Events

Event ID	Name/Ref	Brief Description (click Event ID for details)
Not Applicable	No Associated Event	

Return to [Top of page](#)

End of record

[Export generated by HBSMR from exeGesIS SDM](#)

Start of record

MonUID MLO13837
Monument Type Archaeology
Preferred Ref. 040525/00/00
Name CHEAPSIDE EC2
Map Sheet TQ38SW
Grid References Centre Point: Centroid TQ 3240 8114 (MBR: 10m by 10m)
Summary
Description EXCAVATIONS BY F LAMBERT 1915 REVEALED 2 OAK PILES WITH PLANKS EXTENDING SOUTHWEST AND A PARALLEL PLANK C 1.22M (4 FT) TO THE EAST. PROBABLY PART OF THE REVETMENT OF THE BANKS OF STREAM 040526.

Sources

Number	Reference
SLO25372	Article in monograph: MERRIFIELD R. THE ROMAN CITY OF LONDON, M.63 P207,
SLO25373	Article in monograph: LAMBERT F. EXCAVATIONS IN THE CRYPT OF ST MARY-LE-BOW, JBAA VOL 21, P 281-293,
SLO54362	Article in monograph: NOTES OF THE MONTH: JULY, ANT 51, PP 243-45,

Location

Administrative Area
 - [Borough] CITY OF LONDON
Address
 - CHEAPSIDE EC2
 - ST MARY LE BOW CHURCH

Monument/Component Types

- REVETMENT ((at some time) Roman to Medieval - 43 AD to 1539 AD)

Find Types**Designations**

Type/Grade	Reference/Title	Description

Other Statuses and References

Type/Grade	Reference/Title
Sites & Monuments Record	040525/00/00
Monument Protection Program	Y

Associated Activities/Events

Event ID	Name/Ref	Brief Description (click Event ID for details)
Not Applicable	No Associated Event	

Return to [Top of page](#)

End of record

[Export generated by HBSMR from exeGesIS SDM](#)

Start of record

MonUID MLO14277
Monument Type Archaeology
Preferred Ref. 040520/00/00
Name CHEAPSIDE EC2
Map Sheet TQ38SW
Grid References Centre Point: Centroid TQ 3238 8118 (MBR: 10m by 10m)
Summary
Description EXCAVATIONS FOR THE FOUNDATIONS OF ST PAULS BY C WREN 1671-1680 REVEALED " A ROMAN CAUSEWAY OF ROUGH STONE, CLOSE AND WELL RAMMED, WITH ROMAN BRICK ANDRUBBISH AT THE BOTTOM FOR A FOUNDATION AND ALL FIRMLY CEMENTED" IT WAS C 1.22M (4 FT) THICK AND MERRIFIELD IDENTIFIES IT WITH PART OF AN EAST WEST ROAD. THE WREN FOUNDATIONS WERE LAID DOWN ON THIS GRAVEL.

Sources

Number	Reference
SLO26182	Article in monograph: MERRIFIELD R. THE ROMAN CITY OF LONDON, M.62 P 207,
SLO26183	Article in monograph: WREN C. PARENTALIA, P 265,
SLO26184	Article in monograph: RCHME. ROMAN LONDON, LONDON VOL 3, P 139,
SLO26185	Article in monograph: WREN CHRISTOPHER. PARENTALIA, P 265,
SLO26186	Article in monograph: MERRIFIELD R. THE ROMAN CITY OF LONDON, M.62 P 207,
SLO26187	Article in monograph: RCHME. ROMAN LONDON, LONDON VOL 3, P 139,

Location

Administrative Area
 - [Borough] CITY OF LONDON
Address
 - CHEAPSIDE EC2

Monument/Component Types

- ROAD (Roman - 43 AD to 409 AD)

Find Types**Designations**

Type/Grade	Reference/Title	Description
-------------------	------------------------	--------------------

Other Statuses and References

Type/Grade	Reference/Title
Sites & Monuments Record	040520/00/00

Associated Activities/Events

Event ID	Name/Ref	Brief Description (click Event ID for details)
Not Applicable	No Associated Event	

Return to [Top of page](#)

End of record

[Export generated by HBSMR from exeGesIS SDM](#)

Start of record

MonUID	MLO24848
Monument Type	Archaeology
Preferred Ref.	040524/00/00
Name	CHEAPSIDE EC2
Map Sheet	TQ38SW
Grid References	Centre Point: Centroid TQ 3240 8114 (MBR: 10m by 10m)
Summary Description	EXCAVATIONS BENEATH THE CRYPT OF ST MARY LE BOW CHURCH BY F LAMBERT 1915 REVEALED A THICK LAYER OF PEAT LIKE FLOOD DEPOSITS WHICH CONTAINED FRAGMENTS OF SAMIAN.

Sources

Number	Reference
SLO44399	Article in monograph: MERRIFIELD R. THE ROMAN CITY OF LONDON, M.63 PP 207-8,
SLO44400	Article in monograph: LAMBERT F. EXCAVATIONS IN THE CRYPT OF ST MARY-LE-BOW, JBAA VOL 21, PP 281-293,
SLO44401	Article in monograph: LAMBERT F. EXCAVATIONS IN THE CRYPT OF ST MARY-LE-BOW, JBAA VOL 21, P 281-293,
SLO44402	Article in monograph: MERRIFIELD R. THE ROMAN CITY OF LONDON, M.63 P 207,
SLO54360	Article in monograph: NOTES OF THE MONTH: JULY, ANT 51, PP 243-45,

Location**Administrative Area**

- [Borough] CITY OF LONDON

Address

- CHEAPSIDE EC2
- ST MARY LE BOW CHURCH

Monument/Component Types

- FLOOD DEPOSIT (Roman to Medieval - 43 AD to 1539 AD)

Find Types**Designations**

Type/Grade	Reference/Title	Description
-------------------	------------------------	--------------------

Other Statuses and References

Type/Grade	Reference/Title
Sites & Monuments Record	040524/00/00

Associated Activities/Events

Event ID	Name/Ref	Brief Description (click Event ID for details)
Not Applicable	No Associated Event	

Return to [Top of page](#)

End of record

[Export generated by HBSMR from exeGesIS SDM](#)

Start of record

MonUID MLO9813
Monument Type Archaeology
Preferred Ref. 040526/00/00
Name CHEAPSIDE EC2
Map Sheet TQ38SW
Grid References Centre Point: Centroid TQ 3239 8113 (MBR: 10m by 10m)
Summary
Description EXCAVATIONS IN 1915 REVEALED THE COURSE OF A SILTED UP STREAM BED SITUATED BETWEEN TIMBER PILES (REPORTED ALIGNMENT BEING SOUTH SOUTH WEST) MERRIFIELD INTERPRETS THE PILING (040525) AS REVETMENT OF THE WESTERN BANK OF A STREAM RUNNING EASTWARDS TO JOIN THE WALBROOK

Sources

Number	Reference
SLO15596	Article in monograph: LAMBERT F. EXCAVATIONS IN THE CRYPT OF ST MARY-LE-BOW, JBAA VOL 21, PP 281-293,
SLO15597	Article in monograph: MERRIFIELD R. THE ROMAN CITY OF LONDON, M.63 P 207,

Location

Administrative Area
- [Borough] CITY OF LONDON

Address
- CHEAPSIDE EC2
- ST MARY LE BOW

Monument/Component Types

- STREAM (Unknown date)

Find Types**Designations**

Type/Grade	Reference/Title	Description

Other Statuses and References

Type/Grade	Reference/Title
Sites & Monuments Record	040526/00/00

Associated Activities/Events

Event ID	Name/Ref	Brief Description (click Event ID for details)
Not Applicable	No Associated Event	

Return to [Top of page](#)

End of record

[Export generated by HBSMR from exeGesIS SDM](#)

Start of record

MonUID	MLO6482
Monument Type	Archaeology
Preferred Ref.	040140/00/00
Name	CHEAPSIDE EC2 UNDER CARRIAGEWAY OPP ST MARY-LE-BOW
Map Sheet	TQ38SW
Grid References	Centre Point: Centroid TQ 3239 8118 (MBR: 10m by 10m)
Summary	
Description	TESSELLATED PAVEMENT WITH RED & WHITE BORDER FOUND 1861 AT A DEPTH OF 14FT(4.27M)

Sources

Number	Reference
SLO10252	Article in monograph: SUMMARY, JBAA VOL 17, P 328,
SLO10253	Article in monograph: RCHME. ROMAN LONDON, LONDON VOL 3, P 113,

Location**Administrative Area**

- [Borough] CITY OF LONDON

Address

- CHEAPSIDE EC2 UNDER CARRIAGEWAY OPP ST MARY-LE-BOW

Monument/Component Types

- TESSELLATED FLOOR (Roman - 43 AD to 409 AD)

Find Types**Designations**

Type/Grade	Reference/Title	Description
-------------------	------------------------	--------------------

Other Statuses and References

Type/Grade	Reference/Title
Sites & Monuments Record	040140/00/00

Associated Activities/Events

Event ID	Name/Ref	Brief Description (click Event ID for details)
Not Applicable	No Associated Event	

Return to [Top of page](#)**End of record**[Export generated by HBSMR from exeGesIS SDM](#)

Start of record

MonUID MLO17533
Monument Type Archaeology
Preferred Ref. 041319/00/00
Name KING ST EC2
Map Sheet TQ38SW
Grid References Centre Point: Centroid TQ 3244 8118 (MBR: 10m by 10m)

Summary**Description**

EXCAVATIONS BY W F GRIMES FOR THE ROMAN & MEDIEVAL LONDON EXCAVATIONS COMMITTEE 1961 REVEALED "MEDIEVAL & LATER" UNSPECIFIED FEATURES WHICH "FILLED THE UPPER PART OF THE CUTTING TO A DEPTH OF C 4FT (1.22M)" ROMAN BUILDINGS & HYPOCAUSTS WERE FOUND ON THE SITE BUT THE RELATIONSHIP BETWEEN THE MEDIEVAL & ROMAN LAYERS IS NOT EXPLAINED. RMLEC SITE 42.

Sources**Number****Reference**

SLO30797 Article in monograph: GRIMES WF. THE EXCAVATION OF ROMAN & MEDIEVAL LONDON, P 146,
 SLO30798 Unpublished document: HARDING C & MARSDEN P. POST ROMAN GAZETTEER, 750,
 SLO30799 Excavation archive: RMLEC GRIMES WF. EXCAVATION RECORDS, SITE 42,

Location**Administrative Area**

- [Borough] CITY OF LONDON

Address

- KING ST EC2

Monument/Component Types

- DEPOSIT UNCLASSIFIED ((at some time) Medieval to 19th Century - 1066 AD to 1900 AD)

Find Types**Designations**

Type/Grade	Reference/Title	Description

Other Statuses and References

Type/Grade	Reference/Title
Sites & Monuments Record	041319/00/00

Associated Activities/Events

Event ID	Name/Ref	Brief Description (click Event ID for details)
Not Applicable	No Associated Event	

Return to [Top of page](#)

End of record

[Export generated by HBSMR from exeGesIS SDM](#)

Start of record

MonUID MLO98998
Monument Type Archaeology
Preferred Ref. MLO98998
Name King Street, Nos 29-33, City of London {medieval rubbish pits and building foundations}
Map Sheet TQ38SW
Grid References Centre Point: Centroid TQ 32461 81257 (MBR: 23m by 39m)
Summary Earlier Roman deposits (MLO98998) were truncated by rubbish pits that dated from the 10th to the 13th centuries, recorded during an evaluation in 2006. Two chalk foundations were also recorded and are probably the remains of medieval buildings.

Description An archaeological evaluation was carried out by Museum of London Archaeology Service in 2006. A number of evaluation trenches and geotechnical test pits were investigation. Site code KGT06. Earlier Roman deposits were truncated by rubbish pits that dated from the 10th to the 13th centuries. Two chalk foundations are probably the remains of medieval buildings. The average depth of archaeological deposits where they survive is likely to be around 1.20m *natural observed at 10.80m-10.95m OD in trench 1* For more information see (1).

Sources

Number	Reference
SLO78565	Unpublished document: Museum of London Archaeology Service. 2007. 29-33 King Street, City of London, EC2: An Archaeological Evaluation, [An archaeological evaluation was carried out by Museum of London Archaeology Service in 2006. A number of evaluation trenches and geotechnical test pits were investigation. Site code KGT06. Across the site there were Roman deposits in the form of pits,

Location**Administrative Area**

- [Borough] CITY OF LONDON

Address

- 29-33 King Street City of London, EC2

Monument/Component Types

- BUILDING (Medieval - 1066 AD? to 1539 AD?)
- FOUNDATION (Medieval - 1066 AD? to 1539 AD?)
- RUBBISH PIT (Early Medieval/Dark Age to Medieval - 901 AD? to 1300 AD?)

Find Types**Designations**

Type/Grade	Reference/Title	Description

Other Statuses and References

Type/Grade	Reference/Title
Site Code	KGT06
LAG number (GLAAS Ref)	07/258
Sites & Monuments Record	MLO98998

Associated Activities/Events

Event ID	Name/Ref	Brief Description (click Event ID for details)
ELO7311	Archaeological Evaluation at 29-33 King Street, City of London, EC2	An archaeological evaluation was carried out by Museum of London Archaeology Service in 2006. A number of evaluation trenches and

Return to [Top of page](#)

End of record

[Export generated by HBSMR from exeGesIS SDM](#)

Start of record

MonUID	MLO98997
Monument Type	Archaeology
Preferred Ref.	MLO98997
Name	King Street, Nos 29-33, City of London {Roman deposits and structure}
Map Sheet	TQ38SW
Grid References	Centre Point: Centroid TQ 32461 81257 (MBR: 23m by 39m)
Summary	Roman deposits in the form of pits, dumps, possible gravel surfaces were recorded in 2006. In addition, a 3rd century room or building wall was recorded, along with a tile floor.
Description	An archaeological evaluation was carried out by Museum of London Archaeology Service in 2006. A number of evaluation trenches and geotechnical test pits were investigation. Site code KGT06. Across the site there were Roman deposits in the form of pits, dumps, possible gravel surfaces and a fragment of 3rd century masonry wall that was the corner of a room or building. A tile floor was also noted in the north-west corner of the site. *natural observed at 10.80m-10.95m OD in trench 1* For more information see (1).

Sources

Number	Reference
SLO78565	Unpublished document: Museum of London Archaeology Service. 2007. 29-33 King Street, City of London, EC2: An Archaeological Evaluation, [An archaeological evaluation was carried out by Museum of London Archaeology Service in 2006. A number of evaluation trenches and geotechnical test pits were investigation. Site code KGT06. Across the site there were Roman deposits in the form of pits,

Location**Administrative Area**

- [Borough] CITY OF LONDON

Address

- 29-33 King Street City of London, EC2

Monument/Component Types

- BUILDING (Roman - 201 AD? to 300 AD?)
- WALL (Roman - 201 AD? to 300 AD?)
- RUBBISH PIT (Roman - 250 AD? to 400 AD?)
- DUMP LAYER (Roman - 43 AD? to 409 AD?)
- FLOOR (Roman - 43 AD? to 409 AD?)
- HARD STANDING? (Roman - 43 AD? to 409 AD?)
- PIT (Roman - 43 AD? to 409 AD?)

Find Types**Designations**

Type/Grade	Reference/Title	Description
-------------------	------------------------	--------------------

Other Statuses and References

Type/Grade	Reference/Title
Site Code	KGT06
Sites & Monuments Record	MLO98997
LAG number (GLAAS Ref)	07/258

Associated Activities/Events

Event ID	Name/Ref	Brief Description (click Event ID for details)
ELO7311	Archaeological Evaluation at 29-33 King Street, City of London, EC2	An archaeological evaluation was carried out by Museum of London Archaeology Service in 2006. A number of evaluation trenches and ...

[Return to Top of page](#)**End of record**

Export generated by HBSMR from exeGesIS SDM

Start of record

MonUID	MLO13802
Monument Type	Archaeology
Preferred Ref.	040511/00/00
Name	MILK ST EC2
Map Sheet	TQ38SW
Grid References	Centre Point: Centroid TQ 3240 8121 (MBR: 10m by 10m)
Summary	
Description	BUILDING WORKS ON THE SITE OF HONEY LANE MARKET 1861 REVEALED FRAGMENT OF AROMAN STRUCTURE OR BUILDING.

Sources

Number	Reference
SLO25337	Article in monograph: RCHME. ROMAN LONDON, LONDON VOL 3, P 122,
SLO25338	Article in monograph: SUMMARY, LAMAST VOL 2, P 68,
SLO25339	Article in monograph: MERRIFIELD R. THE ROMAN CITY OF LONDON, M.56 P 205,
SLO25340	Article in monograph: SUMMARY, ARCH REV VOL 1, P 278,
SLO25341	Article in monograph: SUMMARY, LAMAST VOL 2, P 68,
SLO25342	Article in monograph: MERRIFIELD R. THE ROMAN CITY OF LONDON, M.56 P 205,
SLO25343	Article in monograph: RCHME. ROMAN LONDON, LONDON VOL 3, P122,

Location**Administrative Area**

- [Borough] CITY OF LONDON

Address

- 100-116 CHEAPSIDE (REAR) EC2
 - HONEY LA MARKET EC2 (FORMERLY)
 - MILK ST EC2

Monument/Component Types

- BUILDING (Roman - 43 AD to 409 AD)

Find Types**Designations**

Type/Grade	Reference/Title	Description
-------------------	------------------------	--------------------

Other Statuses and References

Type/Grade	Reference/Title
Sites & Monuments Record	040511/00/00

Associated Activities/Events

Event ID	Name/Ref	Brief Description (click Event ID for details)
Not Applicable	No Associated Event	

Return to [Top of page](#)

End of record

[Export generated by HBSMR from exeGesIS SDM](#)

Start of record

MonUID	MLO24854
Monument Type	Archaeology
Preferred Ref.	040510/00/00
Name	MILK ST EC2
Map Sheet	TQ38SW
Grid References	Centre Point: Centroid TQ 3240 8120 (MBR: 10m by 10m)
Summary	
Description	BUILDING WORKS 1861 ON THE SITE OF HONEY LANE MARKET REVEALED A PORTION OF A RED AND YELLOW TESSELLATED PAVEMENT C2.13M (7 FT) BY 1.22M (4 FT) FOUND AT A DEPTH OF 5.18M (17 FT).

Sources

Number	Reference
SLO44412	Article in monograph: MERRIFIELD R. THE ROMAN CITY OF LONDON, M.56 P 205,
SLO44413	Article in monograph: RCHME. ROMAN LONDON, LONDON VOL 3, P 122,
SLO44414	Article in monograph: SUMMARY, LAMAST VOL 2, P 122,
SLO44415	Article in monograph: RCHME. ROMAN LONDON, LONDON VOL 3, P 122,
SLO44416	Article in monograph: MERRIFIELD R. THE ROMAN CITY OF LONDON, M.56 P 205,

Location**Administrative Area**

- [Borough] CITY OF LONDON

Address

- 100-116 CHEAPSIDE (REAR) EC2
 - HONEY LANE MARKET EC2 (FORMERLY)
 - MILK ST EC2

Monument/Component Types

- TESSELLATED FLOOR (Roman - 43 AD to 409 AD)

Find Types**Designations**

Type/Grade	Reference/Title	Description
-------------------	------------------------	--------------------

Other Statuses and References

Type/Grade	Reference/Title
Sites & Monuments Record	040510/00/00

Associated Activities/Events

Event ID	Name/Ref	Brief Description (click Event ID for details)
Not Applicable	No Associated Event	

Return to [Top of page](#)

End of record

[Export generated by HBSMR from exeGesIS SDM](#)

Start of record

MonUID	MLO40745
Monument Type	Archaeology
Preferred Ref.	040511/01/00
Name	MILK ST EC2
Map Sheet	TQ38SW
Grid References	Centre Point: Centroid TQ 3240 8121 (MBR: 10m by 10m)
Summary	
Description	BUILDING WORKS ON THE SITE OF HONEY LANE MARKET 1864 REVEALED THE "REMAINS OF A THICK WALL APPARENTLY ROMAN" FRAGMENTS OF WALL PLASTER WERE ALSO FOUND.

Sources

Number	Reference
---------------	------------------

Location**Administrative Area**

- [Borough] CITY OF LONDON

Address

- 100-116 CHEAPSIDE (REAR) EC2
 - HONEY LANE MARKET EC2 (FORMERLY)
 - MILK ST EC2

Monument/Component Types

- WALL (Roman - 43 AD to 409 AD)

Find Types**Designations**

Type/Grade	Reference/Title	Description
-------------------	------------------------	--------------------

Other Statuses and References

Type/Grade	Reference/Title
-------------------	------------------------

Sites & Monuments Record	040511/01/00
--------------------------	--------------

Associated Activities/Events

Event ID	Name/Ref	Brief Description (click Event ID for details)
-----------------	-----------------	---

Not Applicable	No Associated Event	
--------------------------------	---------------------	--

Return to [Top of page](#)

End of record

[Export generated by HBSMR from exeGesIS SDM](#)

Start of record

MonUID	MLO65673
Monument Type	Archaeology
Preferred Ref.	MLO65673
Name	Poultry (No. 18) & Queen Street (No. 1-5)
Map Sheet	TQ38SW
Grid References	Centre Point: Centroid TQ 3254 8113 (MBR: 180m by 40m) (Centred on) Bounding Point: TQ 32450 81140 Bounding Point: TQ 32620 81110

Summary Medieval features observed during a watching brief on a Thames Water pipe trench in 1987 (see Description for more details). Updated by: S.Ellwood (7th Dec 2005)

Description Watching brief undertaken by D Bentley for the DUA in Thames Water service trenches, March-April 1987. Observations were made during March-April 1987 in a service trench along Poultry and Cheapside by Thames Water. Archaeological deposits were recorded at two points: outside Mappin and Webb in Poultry and at the Queen Street junction with Cheapside. At the former site chalk foundations, probably representing buildings on the S frontage of Poultry, were interrupted by a substantial and very worn ragstone-lined culvert. Documentary sources show this to be a branch of the medieval Walbrook which is recorded as running beneath St Mildred Poultry immediately to the N. The culvert was found to cut 12th-13th century road surfaces while restoration of the fabric in the 17th and again in the 19th century show the important role that this stream played until fairly recently. Roman levels were not reached. At the N end of Queen Street a succession of 17 road surfaces extended down to at least 4m beneath Cheapside. The earliest of these were cobbled, reusing Roman building material and were accompanied by E-W roadside drains. They appear to represent an uninterrupted sequence of medieval Cheapside although the earliest surfaces produced exclusively Roman dating. To the S several phases of medieval chalk walling cut through 12th century deposits, the earliest levels reached here. The walls represented a building which stood on the S side of Cheapside at the junction with Soper Lane prior to the construction of Queen Street in the 17th century.

Sources

Number	Reference
SLO61724	Article in monograph: Heathcote, J.. 1988. 'Excavtion Round-up 1987, Part 1: City of London' in London Archaeologist, Vol. 5, No. 14, pp387,
SLO77875	Monograph: Museum of London Archaeology Service. 1998. Archaeology in the City of London, 1907-1991: a guide to records of excavations by the Museum of London and its predecessors, 1, The Archaeological Gazetteer Series, [Schofield, John (ed), with Maloney, Cath]

Location**Administrative Area**

- [Borough] CITY OF LONDON

Address

- 1-5 Queen Street, London, EC2
- 18 Poultry, London, EC2

Monument/Component Types

- CULVERT (Medieval - 1066 AD to 1539 AD)
- DRAIN (Medieval - 1066 AD to 1539 AD)
- FOUNDATION (Medieval - 1066 AD to 1539 AD)
- ROAD (Medieval - 1066 AD to 1539 AD)
- WALL (Medieval - 1066 AD to 1539 AD)

Find Types**Designations**

Type/Grade	Reference/Title	Description
-------------------	------------------------	--------------------

Other Statuses and References

Type/Grade	Reference/Title
Sites & Monuments Record	MLO65673
Site Code	PLY87

Associated Activities/Events

Event ID	Name/Ref	Brief Description (click Event ID for details)
ELO4305	Poultry (No. 18), Queen Street, (Nos. 1-5): watching brief	A watching brief carried out on a service trench dug by Thames Water from March to April 1987. This revealed a culvert for a branch ...

[Return to Top of page](#)

End of record

Export generated by HBSMR from exeGesIS SDM

Start of record

MonUID	MLO65677
Monument Type	Archaeology
Preferred Ref.	MLO65677
Name	Poultry (No. 18) & Queen Street (No. 1-5)
Map Sheet	TQ38SW
Grid References	Centre Point: Centroid TQ 3254 8113 (MBR: 180m by 40m) (Centred on) Bounding Point: TQ 32450 81140 Bounding Point: TQ 32620 81110

Summary Roman features observed during a watching brief on a Thames Water pipe trench in 1987 (see Description for more details). Updated by: S.Ellwood (7th Dec 2005)

Description Watching brief undertaken by D Bentley for the DUA in Thames Water service trenches, March-April 1987. Observations were made during March-April 1987 in a service trench along Poultry and Cheapside by Thames Water. Archaeological deposits were recorded at two points: outside Mappin and Webb in Poultry and at the Queen Street junction with Cheapside. At the former site chalk foundations, probably representing buildings on the S frontage of Poultry, were interrupted by a substantial and very worn ragstone-lined culvert. Documentary sources show this to be a branch of the medieval Walbrook which is recorded as running beneath St Mildred Poultry immediately to the N. The culvert was found to cut 12th-13th century road surfaces while restoration of the fabric in the 17th and again in the 19th century show the important role that this stream played until fairly recently. Roman levels were not reached. At the N end of Queen Street a succession of 17 road surfaces extended down to at least 4m beneath Cheapside. The earliest of these were cobbled, reusing Roman building material and were accompanied by E-W roadside drains. They appear to represent an uninterrupted sequence of medieval Cheapside although the earliest surfaces produced exclusively Roman dating. To the S several phases of medieval chalk walling cut through 12th century deposits, the earliest levels reached here. The walls represented a building which stood on the S side of Cheapside at the junction with Soper Lane prior to the construction of Queen Street in the 17th century.

Sources

Number	Reference
SLO61724	Article in monograph: Heathcote, J.. 1988. 'Excavtion Round-up 1987, Part 1: City of London' in London Archaeologist, Vol. 5, No. 14, pp387,
SLO77875	Monograph: Museum of London Archaeology Service. 1998. Archaeology in the City of London, 1907-1991: a guide to records of excavations by the Museum of London and its predecessors, 1, The Archaeological Gazetteer Series, [Schofield, John (ed), with Maloney, Cath]

Location**Administrative Area**

- [Borough] CITY OF LONDON

Address

- 1-5 Queen Street, London, EC2
- 18 Poultry, London, EC2

Monument/Component Types

- ROAD (Roman - 43 AD to 409 AD)

Find Types**Designations**

Type/Grade	Reference/Title	Description
-------------------	------------------------	--------------------

Other Statuses and References

Type/Grade	Reference/Title
Sites & Monuments Record	MLO65677
Site Code	PLY87

Associated Activities/Events

Event ID	Name/Ref	Brief Description (click Event ID for details)
ELO4305	Poultry (No. 18), Queen Street, (Nos. 1-5): watching brief	A watching brief carried out on a service trench dug by Thames Water from March to April 1987. This revealed a culvert for a branch ...

[Return to Top of page](#)

End of record

Export generated by HBSMR from exeGesIS SDM

Start of record

MonUID MLO13005
Monument Type Archaeology
Preferred Ref. 041281/00/00
Name POULTRY SEWER TO QUEEN STREET
Map Sheet TQ38SW
Grid References Centre Point: Centroid TQ 3249 8115 (MBR: 10m by 10m)
Summary
Description SEWER EXCAVATIONS 1838 SUPERVISED BY KELSEY REVEALED VERY COMPACT FOUNDATIONS OF AN UNKNOWN DATE BETWEEN POULTRY & QUEEN STREET.

Sources

Number	Reference
SLO23480	Unpublished document: KELSEY R. A DESCRIPTION OF THE SEWERS OF THE CITY OF LONDON, PP 217; 228-9,
SLO23481	Unpublished document: HARDING C & MARSDEN P. POST ROMAN GAZETTEER, 707,

Location**Administrative Area**

- [Borough] CITY OF LONDON

Address

- CHEAPSIDE SEWER
 - POULTRY SEWER TO QUEEN STREET

Monument/Component Types

- FOUNDATION (Unknown date)

Find Types**Designations**

Type/Grade	Reference/Title	Description
-------------------	------------------------	--------------------

Other Statuses and References

Type/Grade	Reference/Title
Sites & Monuments Record	041281/00/00

Associated Activities/Events

Event ID	Name/Ref	Brief Description (click Event ID for details)
Not Applicable	No Associated Event	

Return to [Top of page](#)

End of record

[Export generated by HBSMR from exeGesIS SDM](#)

Start of record

MonUID	MLO17713
Monument Type	Archaeology
Preferred Ref.	041303/00/00
Name	ST MARY LE BOW CHURCH
Map Sheet	TQ38SW
Grid References	Centre Point: Centroid TQ 3239 8114 (MBR: 10m by 10m)

Summary**Description**

THE EXACT DATE OF CONSTRUCTION OF THE NORMAN & MEDIEVAL CHURCH OF ST MARY LE BOW IS NOT KNOWN; THE ROOF OF THE CHURCH WAS BLOWN OFF IN 1091. THE CHURCH WAS ORIGINALLY KNOWN AS ST MARY WESTCHEAP OR NEW CHURCH (PRESUMABLY TO DIFFERENTIATE IT FROM THE OLDER ST MARY ALDERMANBURY). STOW DESCRIBED THE MEDIEVAL CHURCH AS "MEAN & LOW" IT DOES NOT SEEM TO HAVE COVERED COMPLETELY THE NORTHERN VAULT OF THE CRYPT. STOW COMMENTS THAT THE CHURCH WAS CALLED "LE BOW" BECAUSE THE CHURCH WAS BUILT ON ARCHES OF STONE OR, ALTERNATIVELY BECAUSE OF ARCHES ON THE STEEPLE. FOLLOWING THE FIRING OF THE TOWER 1196 & ITS COLLAPSE 1271, THE STEEPLE WAS REBUILT 1512. IN 1469 BOW BELL WAS ORDERED TO RING CURFEW - BY 1515 THERE WERE 5 BELLS THE CHURCH WAS REPAIRED IN 1620 BUT DESTROYED BY FIRE 1666. THE NEW WREN CHURCH WAS REBUILT ON THE SAME PLAN & ALIGNMENT (200588) & REUSED MUCH OF THE MEDIEVAL BUILDING MATERIAL EXCAVATIONS BY F LAMBERT & E UNDERWOOD FOR THE BRITISH ARCHAEOLOGICAL ASSOCIATION 1915 IN THE CRYPT OF ST MARY LE BOW REVEALED THAT THE PIERS OF THE LATER CHURCH RESTED ON CONTINUOUS FOUNDATIONS OF RAG RUBBLE WITH OCCASIONAL FLINT, TILE & CHALK SET IN SOFT YELLOW MORTAR. THE CRYPT MEASURED 72FT 6" (22.47M) BY 56FT 6" (17.51M) EAST WEST. THE FLOOR LEVEL OF THE CRYPT WAS REPORTED AS 11FT 3" (3.43M) BELOW ST LEVEL. PEVSNER COMMENTS THAT THE CHURCH CONSISTED OF A NAVE & 2 AISLES SEPERATED BY PIERS; THE NAVE WAS SUBDIVIDED INTO 12 BAYS BY COLUMNS & 4 LARGER BAYS IN EACH AISLE. THE FOUNDATIONS OF THE SOUTHERN ARCADE WERE WIDER (5FT (1.52M)) & DEEPER (10FT MINIMUM (3.05M)) THAN THSE OF THE NORTH (3FT (0.91M) WIDE & 7FT 6" (2.29M) DEEP). THE EAST FACE OF THE STAIR PROJECTED AT THE NW CORNER OF THE N AISLE & CONTINUED TO FORM THE W WALL OF NO 1 BOW LANE. STOW RECORDS THE CRYPT WAS LET OUT COMMERCIALY

Sources

Number	Reference
SLO31064	Photograph: CORPORATION OF LONDON. PHOTOS OF ST MARY LE BOW, 391/5,
SLO31065	Article in monograph: SCHOFIELD J. THE BUILDING OF LONDON FROM THE CONQUEST TO FIRE, PP 44;45,
SLO31066	Article in monograph: LAMBERT F. EXCAVATIONS IN THE CRYPT ... OF ST MARY LE BOW, JBAA VOL 21, PP 281-320,
SLO31067	Article in monograph: WEINREB B & HIBBERT C. THE LONDON ENCYCLOPAEDIA, P 741,
SLO31068	Article in monograph: NOTES OF THE MONTH, ANT VOL 51, P 243,
SLO31069	Article in monograph: DANIELL AE. LONDON CITY CHURCHES, PP 242-51,
SLO31070	Article in monograph: CITY PRESS. SUMMARY, CITY PRESS 5TH OCTOBER, P 13,
SLO31071	Article in monograph: WILSON DM & HURST JG. MEDIEVAL BRITAIN IN 1959, MED ARCH VOL 4, P 143,
SLO31072	Article in monograph: CHERRY B & PEVSNER N. LONDON 1: THE CITIES OF LONDON & WESTMINSTER, PP 170-172;70;72;74;154,
SLO31073	Unpublished document: HARDING C & MARSDEN P. POST ROMAN GAZETTEER, 726;727,
SLO31074	Excavation archive: MOLGM. EXCAVATION RECORDS, GM 223,

Location**Administrative Area**

- [Borough] CITY OF LONDON

Address

- CHEAPSIDE EC2

Monument/Component Types

- BELL TOWER (Medieval to 17th Century - 1066 AD to 1666 AD)
- CHURCH (Medieval to 17th Century - 1066 AD to 1666 AD)
- CRYPT (Medieval to 17th Century - 1066 AD to 1666 AD)

Find Types**Designations**

Type/Grade	Reference/Title	Description
-------------------	------------------------	--------------------

Other Statuses and References

Type/Grade	Reference/Title
Sites & Monuments Record	041303/00/00

Associated Activities/Events

Event ID	Name/Ref	Brief Description (click Event ID for details)
Not Applicable	No Associated Event	

[Return to Top of page](#)

End of record

[Export generated by HBSMR from exeGesIS SDM](#)

Start of record

MonUID	MLO25146
Monument Type	Archaeology
Preferred Ref.	040272/00/00
Name	ST PAULS CATHEDRAL EC4 NE CORNER
Map Sheet	TQ38SW
Grid References	Centre Point: Centroid TQ 3238 8117 (MBR: 10m by 10m)
Summary	
Description	URNS,LAMPS,LACHRYMATORIES ETC FOUND BY C WREN AT A DEPTH OF 5.50M+ DURING FOUNDATION WORK LATE 17th century. NOT SPECIFIED WHETHER URNS CONTAINED BONES, CLOSETO KILN SITE.

Sources

Number	Reference
SLO44993	Article in monograph: WREN C. PARENTALIA, P 266,
SLO44994	Article in monograph: RCHME. ROMAN LONDON, LONDON VOL 3, P 154,

Location**Administrative Area**

- [Borough] CITY OF LONDON

Address

- ST PAULS CATHEDRAL EC4 NE CORNER
- ST PAULS CHURCHYARD EC4

Monument/Component Types

- CREMATION (Roman - 43 AD to 409 AD)

Find Types

- BURIAL URN (Roman - 43 AD to 409 AD)
- POT (Roman - 43 AD to 409 AD)

Designations

Type/Grade	Reference/Title	Description
-------------------	------------------------	--------------------

Other Statuses and References

Type/Grade	Reference/Title
Sites & Monuments Record	040272/00/00

Associated Activities/Events

Event ID	Name/Ref	Brief Description (click Event ID for details)
Not Applicable	No Associated Event	

Return to [Top of page](#)

End of record

[Export generated by HBSMR from exeGesIS SDM](#)

Record Details - Listed Buildings:

Start of record

MonUID	MLO81786
Monument Type	Listed Building
Preferred Ref.	MLO81786
Name	Atlas House 1-7 King Street
Map Sheet	TQ38SW
Grid References	Centre Point: TQ 32488 81197 (point)
Summary	Record created from imported Listed Buildings On-line dataset 11-Jan-2006; see linked Designation record for full details

Description

Sources

Number	Reference
--------	-----------

Location

Administrative Area

- [Borough] CITY OF LONDON

Address

- Atlas House 1-7 King Street, London, EC2V 8AU

Monument/Component Types

- BUILDING (19th Century - 1836 AD)
- OFFICE (19th Century to Unknown - 1836 AD)
- BUILDING (19th Century - 1867 AD to 1899 AD)
- BUILDING (Modern - 1939 AD to 1945 AD)

Find Types

Designations

Type/Grade	Reference/Title
Listed Building (II)	199369

Description

CHEAPSIDE EC2 1. 5002 (North Side) No 92 TQ 3281 SW 9/240 5.6.72. II 2. Includes No 3 King Street. 1836, by Hopper. Interior burnt in World War II and rebuilt with additional roof storeys and footway under frontage to Cheapside. Distinguished classical design in Portland stone with arcaded ground storey of grey granite. 2 pilastered storeys above with pedimented windows, and balustrade in front of recessed attic. 2-storeyed, irregular, slated mansard. Long return to King Street slightly plainer, ending with arched entrance topped by carved figure of Atlas. Plainer still return to Ironmonger Lane ending in pedimented pavilion with stepped and arched staircase windows. This and the entrance in King Street are probably a later C19 addition. Modern, bracketed clock to Cheapside. Listing NGR: TQ3248881197

Other Statuses and References

Type/Grade	Reference/Title
------------	-----------------

Associated Activities/Events

Event ID	Name/Ref
Not Applicable	No Associated Event

Brief Description (click Event ID for details)

[Return to Top of page](#)

End of record

[Export generated by HBSMR from exeGesIS SDM](#)

Start of record

MonUID	MLO81681
Monument Type	Listed Building
Preferred Ref.	MLO81681
Name	CHURCH OF ST MARY LE BOW
Map Sheet	TQ38SW
Grid References	Centre Point: TQ 32386 81139 (point)
Summary	Record created from imported Listed Buildings On-line dataset 11-Jan-2006; see linked Designation record for full details

Description**Sources**

Number	Reference
--------	-----------

Location**Administrative Area**

- [Borough] CITY OF LONDON

Address**Monument/Component Types**

- CRYPT (Medieval - 1100 AD to 1199 AD)
- CHURCH (17th Century - 1670 AD to 1683 AD)
- CHURCH (18th Century to 19th Century - 1800 AD to 1899 AD)
- CHURCH (Modern - 1939 AD to 1945 AD)
- CHURCH (Modern to Unknown - 1946 AD)

Find Types**Designations**

Type/Grade	Reference/Title	Description
Listed Building (I)	199370 CHURCH OF ST MARY LE BOW	CHEAPSIDE EC2 1. 5002 (South Side) Church of St Mary-le-Bow (Formerly listed as Remains of Church of St Mary-le-Bow) TQ 3281 SW 9/243 4.1.50. I 2. 1670-83 by Wren. Crypt C12. Interior destroyed in World War II and reconstructed in near facsimile. Square body of church has arcades of 3 bays separating wide central aisle from very narrow aisles at either side. Exterior faced in red brick with dressings of Portland stone. East and west elevations have pedimented or gabled centres with 3 arched windows, flanked by narrower windows with circular openings above. Pedimented west door. The central south door is disused and there is an arched window to either side of it. The interior has a plaster vault supported by an order of engaged Corinthian columns. Clerestorey lighting. No old fittings. Large, plain, groin-vaulted lobby joins church to tower fronting Cheapside. One of Wren's largest and finest designs, this has an open ground storey and above a balconied window to the street is a bracketed clock. The pilastered belfry stage supports a balustrade with scrolled finials at the corners and a steeple with 2 orders of columns, the upper order renewed in granite in the C19. To the north of the church is a vestry and beneath this and the main building is a good but altered C12 crypt. Listing NGR: TQ3238681139

Other Statuses and References

Type/Grade	Reference/Title
------------	-----------------

Associated Activities/Events

Event ID	Name/Ref	Brief Description (click Event ID for details)
Not Applicable	No Associated Event	

Return to [Top of page](#)

End of record

[Export generated by HBSMR from exeGesIS SDM](#)

Record Details - Maritime:**Record Details - Others:****Start of record**

MonUID	MLO20483
Monument Type	Find Spot
Preferred Ref.	040068/00/00
Name	34-35 KING ST EC2
Map Sheet	TQ38SW
Grid References	Centre Point: Centroid TQ 3245 8123 (MBR: 10m by 10m)
Summary	
Description	BUILDING WORK MONITORED BY I NOEL HUME FOR THE GM IN 1955 REVEALED A 14INCH (0.35M) LAYER OF BURNT DAUB ABOVE A DEPOSIT OF WOOD ASH CONTAINING POTTERYFROM THE 1ST HALF OF THE 2ND CENTURY.

Sources

Number	Reference
SLO36781	Article in monograph: MERRIFIELD R. THE ROMAN CITY OF LONDON, M.47;P 203,
SLO36782	Excavation archive: MOLGM NOEL HUME I. EXCAVATION RECORDS, GM86,

Location

Administrative Area
- [Borough] CITY OF LONDON

Address
- 34-35 KING ST EC2

Monument/Component Types

- FINDSPOT (Roman - 43 AD to 409 AD)
- FIRE DEBRIS (Roman - 43 AD to 409 AD)

Find Types

- BUILDING MATERIAL (Roman - 43 AD to 409 AD)

Designations

Type/Grade	Reference/Title	Description
-------------------	------------------------	--------------------

Other Statuses and References

Type/Grade	Reference/Title
Sites & Monuments Record	040068/00/00

Associated Activities/Events

Event ID	Name/Ref	Brief Description (click Event ID for details)
Not Applicable	No Associated Event	

Return to [Top of page](#)

End of record

[Export generated by HBSMR from exeGesIS SDM](#)

Start of record

MonUID MLO58520
Monument Type Negative Evidence
Preferred Ref. 042779/00/00
Name 72-75 CHEAPSIDE
Map Sheet TQ38SW
Grid References Centre Point: Centroid TQ 3249 8113 (MBR: 10m by 10m)

Summary Description

EXCAVATION BY J. HILL AND A WOODGER FOR THE DUA, JULY - DECEMBER 1991, FOLLOWED BY WATCHING BRIEF; SITE CODE CID 90. IT HAD BEEN EXPECTED THAT THERE WOULD HAVE BEEN TRACES OF A STREAM FLOWING SOUTHEAST TO JOIN THE WALBROOK, BUT NO EVIDENCE OF SUCH A STREAM WAS FOUND ALTHOUGH THE SUBSOIL WAS QUITE WET. SEE ALSO ON SAME SITE: STREAM BED NEGATIVE EVIDENCE (042779); ROMAN (042780-8); ROMAN/SAXON DARK EARTH (042789); SAXON (042790-1); SAXON OR MEDIEVAL (042792-6); MEDIEVAL (042797-8); POST-MED (042799).

Sources

Number	Reference
SLO51294	Article in monograph: WESTMAN A. EXCAVATION ROUND-UP 1991: PART 1, CITY OF LONDON, LONDON ARCH 6 NO 14, PP 388-92,
SLO51295	Excavation archive: HILL J & WOODGER A. EXCAVATION ARCHIVE, SITE CODE CID 90,
SLO77875	Monograph: Museum of London Archaeology Service. 1998. Archaeology in the City of London, 1907-1991: a guide to records of excavations by the Museum of London and its predecessors, 1, The Archaeological Gazetteer Series, [Schofield, John (ed), with Maloney, Cath]

Location**Administrative Area**

- [Borough] CITY OF LONDON

Address

- 12 ST PANCRAS LA
 - 72-75 CHEAPSIDE
 - 83-93 QUEEN ST

Monument/Component Types

- NEGATIVE EVIDENCE (Unknown date)
- STREAM (Unknown date)

Find Types**Designations**

Type/Grade	Reference/Title	Description
-------------------	------------------------	--------------------

Other Statuses and References

Type/Grade	Reference/Title
Sites & Monuments Record	042779/00/00
Site Code	CID90

Associated Activities/Events

Event ID	Name/Ref	Brief Description (click Event ID for details)
ELO7317	72-80 Cheapside, 83-84 Queen Street, 9-12 Pancras Lane	Temporary record -Roman, medieval, Post Medieval finds or features found.

Return to [Top of page](#)

End of record

[Export generated by HBSMR from exeGesIS SDM](#)

Start of record

MonUID	MLO68093
Monument Type	Find Spot
Preferred Ref.	044407/00/00
Name	BLOSSOMS INN YARD EC2
Map Sheet	TQ38SW
Grid References	Centre Point: Centroid TQ 3243 8124 (MBR: 10m by 10m)

Summary**Description**

G Dunning for GM, 1930; site code: GM254 In 1930 much Roman pottery was found on the site, ranging in date from the Claudian period to the 4th century, but no structures were detected. The sitefile contains a list of objects ranging from Roman to 16th century in date. Excavations at the same site by Professor Grimes in 1955 revealed traces of Roman buildings and internal floors (WFG41). The sitefile also includes some b/w photos which are of a Roman mosaic fragment, a wooden box? or a timber lined well and a half-sectioned chalklined well. Both features were probably recorded in this site in 1954(GM20). One fragment of mosaic has a guilloche pattern and may be that uncovered on the Sun Alliance site south of Blossoms Inn in 1954. No further periods are recorded under this site code.

Sources

Number	Reference
---------------	------------------

Location**Administrative Area**

- [Borough] CITY OF LONDON

Address

- BLOSSOMS INN YARD EC2

Monument/Component Types

- FINDSPOT (Roman - 43 AD to 409 AD)
- FINDSPOT (Roman - 43 AD to 409 AD)

Find Types

- FIND UNCLASSIFIED (Roman - 43 AD to 409 AD)
- POT (Roman - 43 AD to 409 AD)

Designations

Type/Grade	Reference/Title	Description
-------------------	------------------------	--------------------

Other Statuses and References

Type/Grade	Reference/Title
-------------------	------------------------

Sites & Monuments Record	044407/00/00
--------------------------	--------------

Associated Activities/Events

Event ID	Name/Ref	Brief Description (click Event ID for details)
-----------------	-----------------	---

Not Applicable	No Associated Event	
--------------------------------	---------------------	--

Return to [Top of page](#)

End of record

[Export generated by HBSMR from exeGesIS SDM](#)

Start of record

MonUID	MLO98003
Monument Type	Find Spot
Preferred Ref.	MLO98003
Name	Bread Street, [Bow Bells House], City of London {four prehistoric flints}
Map Sheet	TQ38SW
Grid References	Centre Point: Centroid TQ 32329 81144 (MBR: 59m by 85m) (Centred on)
	Bounding Point: TQ 32326 81180
	Bounding Point: TQ 32362 81172
	Bounding Point: TQ 32335 81086
	Bounding Point: TQ 32305 81093

Summary Four undated prehistoric worked flints were recovered during an excavation in 2005.

Description An archaeological excavation was carried out by the Museum of London Archaeology Service in 2000. Site code BBB2005. Evidence for prehistoric occupation was recorded in the form of four worked flints. * Natural brickearth was encountered at between 11.21m and 10.37m OD * For more information see (1).

Sources

Number	Reference
SLO77946	Unpublished document: Museum of London Archaeology Service. 2005. Bow Bells House, Bread Street, London EC4: A Post-Excavation Interim Report, [An archaeological excavation was carried out by the Museum of London Archaeology Service in 20005. Site code BBB05. Evidence for prehistoric occupation were recorded in the form of four worked flints. Evidence suggests the site was an open area in the

Location**Administrative Area**

- [Borough] CITY OF LONDON

Address

- Bow Bells House, Bread Street, London EC4

Monument/Component Types

- FINDSPOT (Prehistoric - 500000 BC? to 42 AD?)

Find Types

- WORKED FLINT (Prehistoric - 500000 BC to 42 AD)

Designations

Type/Grade	Reference/Title	Description
-------------------	------------------------	--------------------

Other Statuses and References

Type/Grade	Reference/Title
LAG number (GLAAS Ref)	07/284
Site Code	BBB05
Sites & Monuments Record	MLO98003

Associated Activities/Events

Event ID	Name/Ref	Brief Description (click Event ID for details)
ELO6652	Excavation at Bow Bells House, Bread Street, London EC4	An archaeological excavation was carried out by the Museum of London Archaeology Service in 20005. Site code BBB05. Evidence for p ...

Return to [Top of page](#)

End of record

[Export generated by HBSMR from exeGesIS SDM](#)

Start of record

MonUID MLO16252
Monument Type Find Spot
Preferred Ref. 041282/00/00
Name CHEAPSIDE (OPPOSITE TOWER OF ST MARY LE BOW) EC2
Map Sheet TQ38SW
Grid References Centre Point: Centroid TQ 3240 8118 (MBR: 10m by 10m)
Summary
Description SEWER EXCAVATIONS 1838 SUPERVISED BY KELSEY REVEALED A LARGE QUANTITY OF 11TH CENTURY PEWTER JEWELLRY WITH GLASS BOSSES, BEADS ETC THE OBJECTS ARE DISPLAYED IN THE MUSEUM OF LONDON. NO FURTHER DETAILS COULD BE TRACED ABOUT THE NATURE OF DISCOVERY.

Sources

Number	Reference
SLO28613	Artifact: PEWTER JEWELLRY, ACC NOS 3903-45,
SLO28614	Unpublished document: HARDING C & MARSDEN P. POST ROMAN GAZETTEER, 707,

Location

Administrative Area
- [Borough] CITY OF LONDON

Address
- CHEAPSIDE (OPPOSITE TOWER OF ST MARY LE BOW) EC2
- CHEAPSIDE SEWER

Monument/Component Types

- FINDSPOT (Early Medieval/Dark Age to Medieval - 1000 AD to 1099 AD)
- FINDSPOT (Medieval - 1066 AD to 1539 AD)
- FINDSPOT (Early Medieval/Dark Age - 410 AD to 1065 AD)
- (Early Medieval/Dark Age to Unknown - 900 AD)

Find Types

- HOARD (Early Medieval/Dark Age to Medieval - 1000 AD to 1099 AD)

Designations

Type/Grade	Reference/Title	Description
------------	-----------------	-------------

Other Statuses and References

Type/Grade	Reference/Title
Sites & Monuments Record	041282/00/00

Associated Activities/Events

Event ID	Name/Ref	Brief Description (click Event ID for details)
Not Applicable	No Associated Event	

Return to [Top of page](#)

End of record

[Export generated by HBSMR from exeGesIS SDM](#)

Start of record

MonUID	MLO23396
Monument Type	Find Spot
Preferred Ref.	041168/00/00
Name	CHEAPSIDE EC2
Map Sheet	TQ38SW
Grid References	Centre Point: Centroid TQ 3239 8117 (MBR: 10m by 10m)
Summary	
Description	2 IRON AGE BROOCHES SAID TO HAVE BEEN FOUND IN CHEAPSIDE 1846 NOW IN PRIVATE HANDS EX BATEMAN COLLECTION.

Sources

Number	Reference
SLO41220	Article in monograph: SUMMARY, PSA 2ND SER VOL 21, PP 110-111,
SLO41221	Artifact: BROOCH, PRIVATE COLLECTION,
SLO41222	Article in monograph: MERRIMAN N. A PREHISTORY FOR CENTRAL LONDON ?, LONDON ARCH VOL 13, PP 318-326,

Location**Administrative Area**

- [Borough] CITY OF LONDON

Address

- CHEAPSIDE EC2

Monument/Component Types

- FINDSPOT (Iron Age - 700 BC to 42 AD)

Find Types

- BROOCH (Late Bronze Age to Late Iron Age - 800 BC to 42 AD)

Designations

Type/Grade	Reference/Title	Description
-------------------	------------------------	--------------------

Other Statuses and References

Type/Grade	Reference/Title
Sites & Monuments Record	041168/00/00

Associated Activities/Events

Event ID	Name/Ref	Brief Description (click Event ID for details)
Not Applicable	No Associated Event	

Return to [Top of page](#)

End of record

[Export generated by HBSMR from exeGesIS SDM](#)

Start of record

MonUID MLO17710
Monument Type Find Spot
Preferred Ref. 041302/00/00
Name HONEY LA EC2
Map Sheet TQ38SW
Grid References Centre Point: Centroid TQ 3239 8122 (MBR: 10m by 10m)
Summary
Description BUILDING WORKS MONITORED BY CROACHSMITH 1838 REVEALED A SERIES OF SAXON ITEMS FROM THE AREA OF THE DEMOLISHED CHURCH OF ALL HALLOWS HONEY LANE (041301) THESE INCLUDED 8 COINS OF AETHELRED 11 (978-1016), A CARVED SAXON COLUMN TRIPOD, KNIVES ETC. THE SITE WAS LATER USED AS HONEYLANE MARKET & IS PART OF THE CITY OF LONDON BOYS SCHOOL BEFORE CONVERSION INTO OFFICES

Sources

Number	Reference
SLO31059	Unpublished document: HARDING C & MARSDEN P. POST ROMAN GAZETTEER, 720,
SLO31060	Article in monograph: SUMMARY, GENT PT 1, P 371,
SLO31061	Article in monograph: SMITH CR. OBSERVATIONS ON ROMAN REMAINS 1834-6, ARCHAEOLOGICAL VOL 27, P 149,

Location**Administrative Area**

- [Borough] CITY OF LONDON

Address

- 101-116 CHEAPSIDE REAR OF
 - HONEY LA EC2

Monument/Component Types

- FINDSPOT (Early Medieval/Dark Age - 410 AD to 1065 AD)
- FINDSPOT (Early Medieval/Dark Age - 410 AD to 1065 AD)
- FINDSPOT (Early Medieval/Dark Age - 410 AD to 1065 AD)
- (Early Medieval/Dark Age to Unknown - 900 AD)

Find Types

- COIN (Early Medieval/Dark Age - 410 AD to 1065 AD)
- KNIFE (Early Medieval/Dark Age - 410 AD to 1065 AD)
- TRIPOD VESSEL (Early Medieval/Dark Age - 410 AD to 1065 AD)

Designations

Type/Grade	Reference/Title	Description
-------------------	------------------------	--------------------

Other Statuses and References

Type/Grade	Reference/Title
Sites & Monuments Record	041302/00/00

Associated Activities/Events

Event ID	Name/Ref	Brief Description (click Event ID for details)
Not Applicable	No Associated Event	

Return to [Top of page](#)

End of record

[Export generated by HBSMR from exeGesIS SDM](#)

Start of record

MonUID MLO15553
Monument Type Find Spot
Preferred Ref. 041120/00/00
Name KING STEAST SIDE EC2
Map Sheet TQ38SW
Grid References Centre Point: Centroid TQ 3247 8123 (MBR: 10m by 10m)
Summary
Description POLISHED JADEITE AXE USED AT SOME LATER POINT AS A WHETSTONE PURCHASED BY LONDON MUSEUM 1929

Sources

Number	Reference
SLO27757	Artifact: POLISHED STONE AXE, ACC NO 29.121,
SLO27758	Article in monograph: MERRIMAN N. A PREHISTORY FOR CENTRAL LONDON?, LONDON ARCH VOL 13, PP 318-326,

Location

Administrative Area
- [Borough] CITY OF LONDON

Address
- CHEAPSIDE
- KING STEAST SIDE EC2

Monument/Component Types

- FINDSPOT (Neolithic - 4000 BC to 2201 BC)
- FINDSPOT (Neolithic - 4000 BC to 2201 BC)
- FINDSPOT (Roman - 43 AD to 409 AD)
- FINDSPOT (Roman - 43 AD to 409 AD)

Find Types

- AXE (Neolithic - 4000 BC to 2201 BC)
- Hone (Neolithic - 4000 BC to 2201 BC)
- AXE (Roman - 43 AD to 409 AD)
- Hone (Roman - 43 AD to 409 AD)

Designations

Type/Grade	Reference/Title	Description

Other Statuses and References

Type/Grade	Reference/Title
Sites & Monuments Record	041120/00/00

Associated Activities/Events

Event ID	Name/Ref	Brief Description (click Event ID for details)
Not Applicable	No Associated Event	

Return to [Top of page](#)

End of record

[Export generated by HBSMR from exeGesIS SDM](#)



Appendix 2
Written Scheme of Investigation




Written Scheme of Investigation

In support of applications
for docking stations

Status: Final
Date: 06 May 2009





CONTENTS PAGE

- 1 Introduction.....2**
 - 1.1 Purpose of the Document 2
 - 1.2 Planning Background..... 2
 - 1.3 Specific Aims of the Archaeological Work..... 2
- 2 Site Investigation3**
 - 2.1 Methodology 3
 - 2.2 Site Recording 4
 - 2.3 Site Reporting and Archiving 4
- 3 The Site Archaeologists5**
- 4 Health and Safety.....5**

1 INTRODUCTION

1.1 Purpose of the Document

This document sets out the method for undertaking archaeological investigations on the Sites of docking stations associated with Transport for London's Cycle Hire Scheme.

An Archaeological Impact Assessment has been undertaken for the Site to which this document is attached.

1.2 Planning Background

A planning application is to be submitted for a bicycle docking station as part of Transport for London's (TfL) Cycle Hire Scheme. An Archaeological Impact Assessment has been undertaken to which this generic written scheme of investigation has been attached. Any planning permission is likely to include a condition requiring that no development take place until a programme of archaeological work in accordance with a Written Scheme of Investigation has been submitted to and approved by the Planning Authority. This archaeological work should consist of the investigation of whether there are any archaeological remains within the footprint of the groundworks for the docking station. If the results of the Site investigation are positive then any archaeological features, deposits or finds which lie within the footprint of the docking station groundworks should be preserved by record.

1.3 Specific Aims of the Archaeological Work

The objectives of this archaeological investigation are (not exclusively):

To understand the character, form, function and date of past activities indicated in this area by the archaeological remains;

To record and consider the evidence of the activities present on the Site within the wider context of finds in the area; and

To investigate and record the spatial distribution of activities across the Site in terms of the distribution of features, artefacts and environmental evidence

Although it is usual to include more specific aims than the above, in this instance there is no evidence of any specific remains. However, should these emerge during the works specific project aims shall be formulated and adopted as part of the project design at the start of the post-excavation process.

2 SITE INVESTIGATION

2.1 Methodology

Site Investigation

On the Site, the area of the groundworks will be marked out and the carriageway/roadway/footway surface together with any levelling material shall be lifted by the main works contractor.

An archaeologist shall then investigate the area by hand. This will involve the excavation of small investigative trenches by hand with a mattock and/or trowel. The area of these trenches in plan may vary but should be of sufficient size to determine the presence/absence of any archaeological remains on the Site. On some Sites it may be immediately obvious that the whole area consists of undifferentiated rubble and small holes to confirm this every 5m or so would suffice; on others the Site may consist of more complex deposits which require a more sophisticated approach which investigates the nature of the different features which have been revealed.

Excavations will proceed down to the maximum depth of foundations, however this will be no deeper than 450mm.

Any human remains must be left in-situ, covered and protected. Removal can only take place under appropriate Ministry of Justice Licence and environmental health regulations. Such removal must be in compliance with the Burials Act 1957.

Where no significant archaeological remains are revealed, no further archaeological intervention shall be undertaken.


Further Investigation

Those areas of the Site where initial investigation suggests the presence of features or possible features shall, if necessary, be hand-cleaned to ensure features are properly defined and sufficient information is available to produce a base plan.

Once a Site grid has been established using an EDM or theodolite and this has been converted into the Ordnance Survey National Grid, the stripped surface shall be accurately planned at an appropriate scale (1:50 or 1:100 depending on complexity). Some hand cleaning may be necessary and the archaeological team shall be structured to ensure that the hand cleaning and planning operations run in close sequence. The exposing and planning of the archaeological features shall be undertaken on the same or consecutive days while the uncovered surface is fresh, whether or not those features are exposed by machining or hand cleaning. Should particularly vulnerable deposits be revealed (eg graves or cremations) these shall be given priority.

Where initial data is captured electronically, the archaeologist shall ensure that sufficient points are taken to provide a true reflection of its form in plan. A print out of the plan shall be checked for accuracy on Site.

In addition to capturing plan data, sufficient levels shall be taken across the Site and within any features to support future topographic modelling of the Site.



Large homogenous linear features shall be sampled (a minimum of 10%) and the intersections of features shall be investigated so that their stratigraphic relationships may be recorded. Discrete features, such as pits and postholes, shall be investigated with a minimum sample of 50% (unless it is agreed with the Archaeological Advisors to the Planning Authority that a smaller sample is adequate).

Excavation shall proceed down to the maximum depth of foundations or the undisturbed natural substratum, whichever is encountered first.

Reasonable access to the Site is to be arranged for the Planning Authority's Archaeological Advisors, who may wish to make Site inspections to ensure that the archaeological investigation is progressing satisfactorily.

2.2 Site Recording

Context sheets shall include all relevant stratigraphic relationships and for complex stratigraphy a separate matrix diagram shall be employed. This matrix shall be fully checked during the course of the investigation.

The Site archive shall be so organised as to be compatible with other archaeological archives produced in Greater London. Individual descriptions of all archaeological strata and features excavated or exposed shall be entered using a continuous numbered context system onto prepared pro-forma recording sheets. Sample recording sheets, sample registers, finds recording sheets, access catalogues, and photo record cards shall also be used.

Plans of archaeological features on the Site shall be drawn at a minimum scale of 1:20. Sections shall be drawn at a minimum scale of 1:20.

All archaeological plans and sections shall be on drawing film and would include context numbers and OD spot heights for all principal strata and features.

Other plans shall include a Site location plan, a general plan (e.g. OS 1:1250) showing investigation area and development Site in relation to surrounding locality. These shall be supplemented by trench plans at 1:500 (or 1:200), which shall show the location of the areas investigated in relation to the investigation area, OS grid and Site grid (if any). The locations of the OS bench marks used and Site temporary bench marks (TBMs) shall also be identified.

A photographic record of the project shall be provided. This would illustrate in both detail and general context the principal features and finds discovered. The photographic record would also include working shots to illustrate more generally the nature of the archaeological operation mounted.

2.3 Site Reporting and Archiving

Site Investigation only

In the event of the Site investigation being negative the archaeologist shall produce a report stating that there were no findings, one unbound, six bound hard copies and one digital copy. Four copies shall be provided to Greater London Archaeological Advisory Service.

Should the Site investigation prove positive, a further investigation will be carried out.

Further Investigations

Depending on the outcome of the Site investigation, a further Site investigation will be carried out and this will be proportionate to the findings recovered.

A research archive for the Site shall be produced in accordance with MoRPHE (English Heritage 2006). Within 3 months of completion of field work, the archaeologist shall produce a report, one unbound, six bound hard copies and one digital copy. Four copies shall be provided to Greater London Archaeological Advisory Service. A summary report shall be submitted to a suitable regional or national archaeological journal(s) within six months of completion of fieldwork.

Specialist assessment reports shall be produced if required. The following external specialist services may be required: osteoarchaeology; animal bone; Roman, medieval and Post-medieval pottery and metalwork; pollen; soil micromorphology; snails; plant macrofossils. Pottery reports shall refer to the appropriate type series.

The archive shall be used to produce a report including narrative, illustrations and plans as appropriate. It shall give details of the background to the project, the archaeological evidence recorded during the excavation and the archaeological conclusions that can be drawn.

Following completion of the above, a review of the post-excavation programming shall be held in consultation with the Archaeological Advisor to the Planning Authority and the relevant specialists. At this review stage a timetable including a Critical Path Analysis and the aims of specialist research shall be identified and agreed. This timetable shall also contain agreed monitoring points.

After that review, all specialist reports shall be commissioned and the full post-excavation programme implemented through to full archive report and publication.

Data including a copy of the written archive shall be prepared for accession to the Historic Environment Record.

The material archive and one copy of the Site archive shall be prepared for accession to the Museum of London. Agreement for the long-term curation of the archive shall be made with the Museum of London.

3 THE SITE ARCHAEOLOGISTS

The field team deployed shall include only full time professional archaeological staff. All staff in supervisory positions should be Members of the IFA.

The project shall comply with the Institute of Field Archaeologists Code of Conduct and all relevant Standards and Guidance documents

4 HEALTH AND SAFETY

All archaeological work must be undertaken in accordance with relevant health and safety legislation. It is assumed that CDM regulations will apply.