



Archaeological Impact Assessment

In support of an application
for a docking station on the
carriageway adjacent to:

30-40 Eastcheap

Reference Number: 00/610033
Status: FINAL
Date: 27 May 2009





CONTENTS PAGE

Executive Summary.....2

1 Introduction3

1.1 Statement Overview3

1.2 Purpose of the Document.....3

1.3 Methodology.....4

2 Analysis of archaeological background.....4

2.1 Scheduled Ancient Monuments (SAMs).....4

2.2 Greater London Archaeology Advisory Service.....4

2.3 Historic Maps5

3 The Proposals and Their Potential Impact.....5

3.1 Site Description5

3.2 Docking Station5

3.3 The Potential Impact5

4 Conclusions.....5

Appendix 1: Greater London Sites and Monuments Record

Appendix 2: Written Scheme of Investigation



EXECUTIVE SUMMARY

This Archaeological Impact Assessment is provided in support of a full planning application for the installation of a Cycle Hire docking station on the carriageway at 30-40 Eastcheap, City of London.

The general principles of the docking station design have been developed in consultation with the boroughs, Royal Parks and other key stakeholders. Pre-application advice has been sought from the Senior Planning and Archaeology Officer at City of London. This Assessment includes an appraisal of the recorded archaeological remains in the area and the extent to which the docking station would impact on any significant archaeological remains. The groundworks for the docking station will not penetrate deeper than 450mm below the current ground surface.

It is proposed that an archaeological site investigation be undertaken at an early stage of the construction process to ascertain if there are any archaeological remains on the Site. If archaeological remains are identified all groundworks will be undertaken archaeologically and by hand. A written scheme of investigation is appended.

1 INTRODUCTION

1.1 Statement Overview

Cycling within London has experienced rapid growth. It is estimated that there has been a 91 percent increase in the number of cycling trips within London since the year 2000 with around 500,000 cycle trips currently taking place every day. In 2006/07 cycling accounted for 1.6 percent of all modal trips in London and 3.7 percent of all journeys to work within inner London. The Mayor's aspiration is to increase the modal proportion of cycling trips within London to 5 percent and more generally, improve conditions for cyclists. The Mayor has set Transport for London (TfL) a target to increase cycle trips by 400 percent by 2025.

To help achieve this growth TfL has been tasked with implementing the Cycle Hire Scheme within central London by May 2010. The Scheme will deliver around 6,000 bicycles across approximately 400 sites.

The Scheme will allow people to hire a bicycle from a docking station, use it as desired and return it to either the same or another docking station. To ensure the adequate availability of docking points and bicycles for those hiring and returning bicycles, approximately 10,200 docking points at around 400 sites at a density of approximately nine sites per square kilometre are required.

The Scheme has been developed in collaboration with the Royal Parks and the following nine London Boroughs:

- London Borough of Camden;
- London Borough of Hackney;
- London Borough of Islington;
- Royal Borough of Kensington and Chelsea;
- London Borough of Lambeth;
- City of London;
- London Borough of Southwark;
- London Borough of Tower Hamlets; and
- City of Westminster.

1.2 Purpose of the Document

TfL wish to apply for planning permission for a Cycle Hire docking station, comprising a terminal and 25 docking points adjacent to 30-40 Eastcheap, City of London.

Following discussions with the Senior Planning and Archaeology Officer at the City of London, this Site has been identified as requiring further archaeological intervention.

The document

- describes the archaeological background to the area;
- describes the proposal;
- assesses the likely impact of the scheme on the basis of the available information; and
- provides a written scheme of investigation for further archaeological intervention.

1.3 Methodology

A list of cultural heritage sites has been compiled (Appendix 1) through consultation carried out by Hyder Consulting in April 2009.

The Assessment draws together the available archaeological, topographic and land-use information to clarify the archaeological potential of the Site.

The Assessment comprises of an examination of evidence in the Greater London Sites and Monuments Record (SMR). It considers the results of nearby archaeological investigations, incorporates published and unpublished material and charts historic land-use through examination of any readily available historic maps.

Clearly, any information on the depth of overburden for the archaeological assets would be a key consideration in determining whether the construction of the docking station would be likely to impact on archaeology. Detailed discussions to establish the nature of the archaeological potential have been undertaken with Ms Kathryn Stubbs, the Senior Planning and Archaeology Officer at City of London and Ms Gill King, who has undertaken a number of archaeological fieldwork interventions in the immediate area.

2 ANALYSIS OF ARCHAEOLOGICAL S BACKGROUND

2.1 Scheduled Ancient Monuments (SAMs)

There are no SAMs on the Site or within a distance where their setting would be affected by the proposed development.

2.2 Greater London Archaeology Advisory Service

Archaeological Advisor

Ms Kathryn Stubbs has commented on the archaeological implications of the development.

Ms Stubbs identified the Site as being in an area of general archaeological potential.

Greater London Sites and Monuments Record (SMR) and unpublished archaeological sources

The SMR identifies a number of assets within 50m of the Site and these are listed in Appendix 1.

A field evaluation was undertaken at 43 Eastcheap which revealed a sequence of Roman strata including evidence of burning associated by the excavators with the Boudican revolt. These finds were however, at a depth which would not be disturbed by the proposed works.

Eastcheap was the main meat market of the City of London in medieval times and derived the name East to distinguish itself from Westcheap (now Cheapside). Cheap meant 'market'.

2.3 Historic Maps

Rocque's 1746 map and Horwood's of 1799 show a large commercial property fronting onto Eastcheap.

Individual properties that were indicated in the 18th century no longer exist. The Site was re-developed in the second half of the 19th century.

3 THE PROPOSALS AND THEIR POTENTIAL IMPACT

3.1 Site Description

The Site lies on the carriageway on the south side of Eastcheap.

Please refer to the Planning Design and Access Statement (PDAS) for further information.

3.2 Docking Station

The development comprises terminal and 25 docking points. The foundations would be no deeper than 450mm below the current ground level. The form that the foundations will take has not been finalised. Further information regarding the docking station can be found in the PDAS.


3.3 The Potential Impact

The Site lies in an area that has been occupied from the Roman period through to the present day with only hiatus in the dark ages. There is potential for post-medieval deposits associated with the structure on the 18th century maps but the proposed works will not disturb earlier deposits

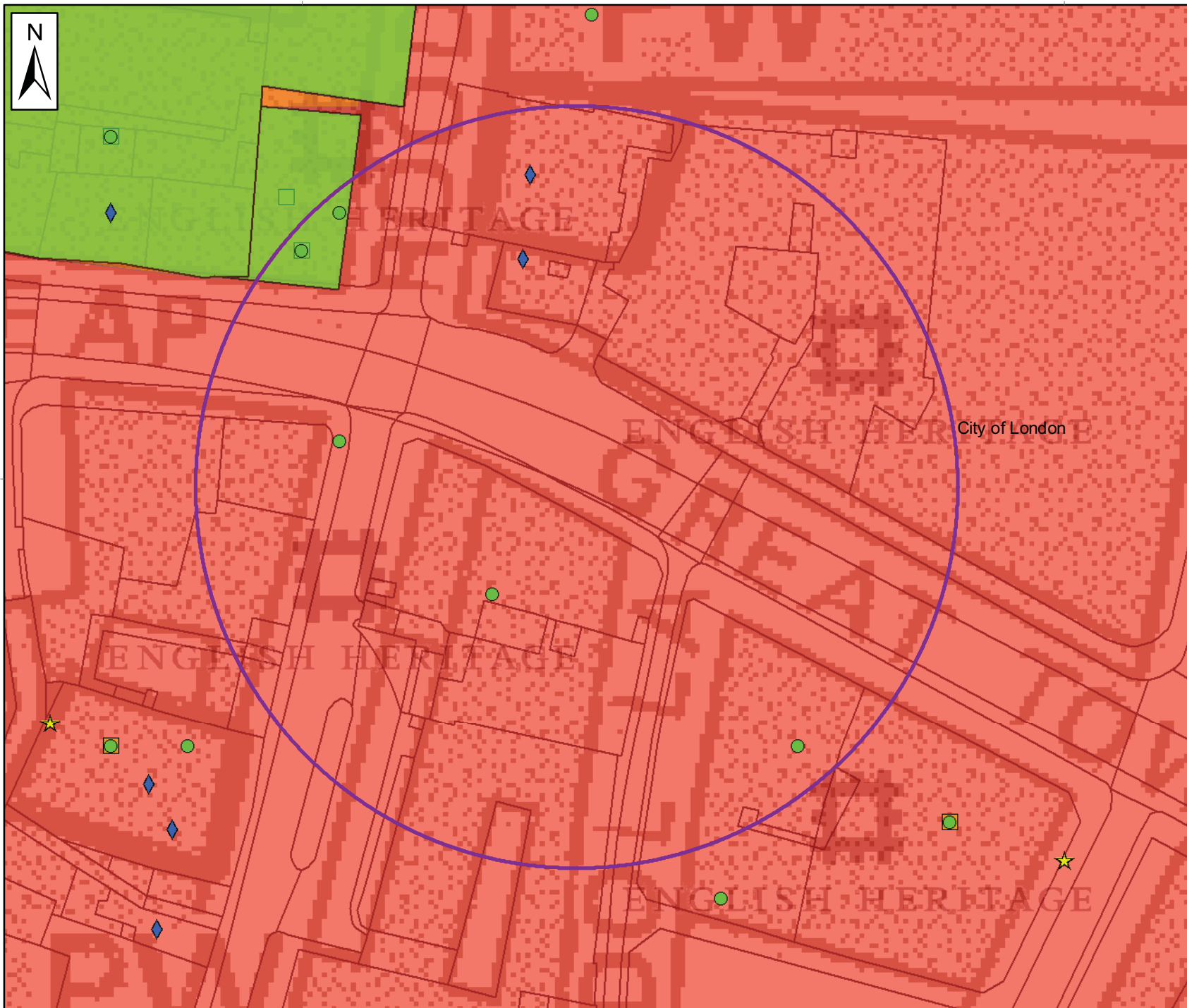
4 CONCLUSIONS

This Assessment has revealed that there is potential for post-medieval archaeological remains adjacent to 30-40 Eastcheap, City of London.

On the precautionary principle, it seems sensible to investigate the Site in case significant archaeological remains exist and, if they do, undertake all the groundworks archaeologically by hand. A method statement for this investigation is attached in Appendix 2. If initial investigation fails to reveal any significant archaeological remains, there will be no need for further archaeological intervention.



Appendix 1
Consultation response from the Greater London Archaeology Service Sites and Monuments Record.



GLSMR Report 8271
 Cycle Hire Scheme
 Adj to 30-40 Great Tower Street
 TQ 33136 80799
 50m radius search

Print Date: 21 May 2009

-  Archaeology
-  Archaeological Find Spot
-  Building
-  Listed Building
-  Maritime Archaeology
-  Registered Parks & Gardens
-  Archaeological Priority Area
-  Scheduled Ancient Monuments
-  World Heritage Sites
-  Event Location (Archaeology)
-  Requested Search Area

Scale: 1:700

This map is based upon Ordnance Survey material with the permission of Ordnance Survey on behalf of the Controller of Her Majesty's Stationery Office. © Crown Copyright. Unauthorised reproduction infringes Crown Copyright and may lead to prosecution or civil proceedings. English Heritage, 100019088. © English Heritage, Historic OS Mapping, © and database right Crown Copyright and Landmark Information Group Ltd (all rights reserved) Licence numbers 000394 and TP0024.

Notes:
 Any Listed Building information shown on this map extract is provided solely to indicate the location of the listed building(s) and does not attempt to indicate the curtilage or the full extent of the listing(s).
 Any archaeological priority area(s) shown on this map extract are those used by the English Heritage archaeology advisors and there may be minor differences when compared to the relevant borough UDP or LDF.



ENGLISH HERITAGE
 Tel: 020 7973 3000
www.english-heritage.org.uk

Contact: Stuart Cakebread
Direct Dial: 020 7973 3731
Date: 21/05/2009

Greater London Sites and Monuments Record - Search Report

Enquiry: Report 8271 Cycle Hire Scheme Adj to 30-40 Great Tower Street TQ 33136 80799 50m radius search

Thank you for your enquiry to the GLSMR. Please find below all records held on the GLSMR database within the area specified in your request. Please note that there is a backlog of listed buildings and archaeological reports awaiting entry into the system and we cannot guarantee that the information supplied is fully up to date.

*** GLSMR NEWS ***

3-Aug-2006 *Record Sort Order Changed*

The records within the SMR search report are now sorted by 'Name' (and then by 'MonUID') rather than 'MonUID' as this should display multiple records for a single site together in the indexes and report. However, many site names begin with numbers from the address and so records from same street will not necessarily appear together. All new records added to the GLSMR, and those altered during data rationalisation and other projects, are being named with the street name before the number (for example The Street (No. 1), London) so that in future results from the same street will appear together.

31-July-2006 *Full Address Data Added*

The HTML report and XML data file have been altered to include the full address which was perviously missing.

25-Jan-2006 *Listed Building Data and Designations Updated*

All of the Listed Buildings entries within the GLSMR have been updated using the latest dataset from the National Monuments Record and the GLSMR search report (the document you are reading now) has been updated to display the full designation description for the listed buildings encountered within your search area.

*** END ***

NOTE: Please ensure you read this document from a saved version and not directly from the e-mail as this may cause problems with the displayed data and hyperlinks.

If you have any further enquiries, or if you have any problems interpreting the data, please do not hesitate to contact us.

Yours Sincerely,

The Greater London SMR Team

Greater London Archaeology Advisory Service
English Heritage - London Region
1 Waterhouse Square, 138-142 Holborn, London EC1N 2ST
smr@english-heritage.org.uk

Note: Commercial SMR search requests are charged at a cost of 35 pounds plus VAT each and collected via invoice

Monument Index:

(Click on the MonUID to view full details for each record)

Archaeology

<i>MonUID</i>	<i>Pref. Ref.</i>	<i>Name</i>	<i>Monument Types</i>	<i>Date Range</i>
MLO22551	041671/00/00	1-4 GREAT TOWER ST EC3	BUILDING	Roman (43 AD to 409 AD)
MLO22553	041672/00/00	1-4 GREAT TOWER ST EC3	RUBBISH PIT, QUARRY, PIT	Roman (43 AD to 409 AD)
MLO22554	041673/00/00	1-4 GREAT TOWER ST EC3	DITCH	Roman (43 AD to 409 AD)
MLO22555	041674/00/00	1-4 GREAT TOWER ST EC3	RUBBISH PIT, PIT, CESS PIT	Roman (43 AD to 409 AD)
MLO22556	041675/00/00	1-4 GREAT TOWER ST EC3	DITCH	Roman (43 AD to 409 AD)
MLO22557	041676/00/00	1-4 GREAT TOWER ST EC3	CESS PIT	Medieval (1066 AD to 1539 AD)
MLO22558	041678/00/00	1-4 GREAT TOWER ST EC3	WELL	Post Medieval (1540 AD to 1900 AD)
MLO22559	041679/00/00	1-4 GREAT TOWER ST EC3	CELLAR	Post Medieval (1540 AD to 1900 AD)
MLO25110	041677/00/00	1-4 GREAT TOWER ST EC3	PIT	Medieval (1066 AD to 1539 AD)
MLO20320	042514/00/00	30-40 EASTCHEAP EC3	BEAM SLOT, BUILDING	Roman (43 AD to 409 AD)
MLO20435	042515/00/00	30-40 EASTCHEAP EC3	RUBBISH PIT, CESS PIT	Roman (43 AD to 409 AD)
MLO20517	042517/00/00	30-40 EASTCHEAP EC3	CESS PIT	Post Medieval (1540 AD to 1900 AD)
MLO20887	042519/00/00	30-40 EASTCHEAP EC3	CELLAR, WALL	Medieval (1066 AD to 1539 AD)
MLO21119	042516/00/00	30-40 EASTCHEAP EC3	WELL, WELL	Medieval to 19th Century (1066 AD to 1900 AD)
MLO21123	042518/00/00	30-40 EASTCHEAP EC3	ICEHOUSE	Post Medieval (1540 AD to 1900 AD)
MLO21130	042520/00/00	30-40 EASTCHEAP EC3	ROAD	Roman (43 AD to 409 AD)
MLO77926	MLO77926	41 EASTCHEAP, EC3	FLOOR, RUBBISH PIT	Roman (43 AD to 409 AD)
MLO78123	MLO78123	41 EASTCHEAP, EC3	FOUNDATION, PIT	Medieval (1066 AD to 1539 AD)
MLO78124	MLO78124	41 EASTCHEAP, EC3	RUBBISH PIT	18th Century to Modern (1800 AD to 1999 AD)
MLO97823	MLO97823	Eastcheap (No. 41), EC3	QUARRY PIT, CLAY AND TIMBER BUILDING, FIRE DEBRIS, MASONRY BUILDING, CELLAR	Roman (43 AD to 409 AD)
MLO97824	MLO97824	Eastcheap (No. 41), EC3	PIT, FOUNDATION, CELLAR, CESS PIT	Medieval to 19th Century (1066 AD to 1900 AD)
MLO71863	044858/00/00	EASTCHEAP EC3	MARKET	Medieval (1066 AD to 1539 AD)

Listed Buildings

<i>MonUID</i>	<i>Pref. Ref.</i>	<i>Name</i>	<i>Monument Types</i>	<i>Date Range</i>
MLO81673	MLO81673	43-45 Eastcheap	BUILDING, SHOP, BUILDING, HOUSE	17th Century to 19th Century (1700 AD to 1866 AD)
MLO82064	MLO82064	CHURCH OF ST MARGARET PATTENS	WALL MONUMENT, WEATHER VANE, CHURCH	17th Century (1684 AD to 1689 AD)

Maritime

<i>MonUID</i>	<i>Pref. Ref.</i>	<i>Name</i>	<i>Monument Types</i>	<i>Date Range</i>
---------------	-------------------	-------------	-----------------------	-------------------

Other

<i>MonUID</i>	<i>Pref. Ref.</i>	<i>Name</i>	<i>Monument Types</i>	<i>Date Range</i>
---------------	-------------------	-------------	-----------------------	-------------------

[Return to Top of page](#)

Event Index:

<i>Event ID</i>	<i>Event Name</i>	<i>Event Description</i>
ELO2481	41 EASTCHEAP, EC3	Evaluation involved the monitoring of geotech work and the excavation of archaeological test pits. Archaeology survives to a height of 11.7mOD and natural found between 9.9m and 10.6mOD Location: Centroid TQ 33100 80830 (MBR: 1m by 1m)
Associated Monuments		
MLO77926	- 41 EASTCHEAP, EC3 - [Roman (43 AD to 409 AD)]	
MLO78123	- 41 EASTCHEAP, EC3 - [Medieval (1066 AD to 1539 AD)]	
MLO78124	- 41 EASTCHEAP, EC3 - [18th Century to Modern (1800 AD to 1999 AD)]	

<i>Event ID</i>	<i>Event Name</i>	<i>Event Description</i>
ELO6359	Eastcheap (No. 41), EC3	An archaeological post-excavation assessment carried out by R.Nielsen on behalf of MoLAS between 6th May and 20th Oct. 2003. Evidence of Roman, Medieval and post-Medieval activity was encountered during the excavation. Updated By: S.Ellwood (31st Jan 2006) Location: Centroid TQ 33098 80837 (MBR: 20m by 24m)
Associated Monuments		
MLO97823	- Eastcheap (No. 41), EC3 - [Roman (43 AD to 409 AD)]	
MLO97824	- Eastcheap (No. 41), EC3 - [Medieval to 19th Century (1066 AD to 1900 AD)]	

<i>Event ID</i>	<i>Event Name</i>	<i>Event Description</i>
Not Applicable	No Associated Event	Location: not specified
Associated Monuments		
MLO20320	- 30-40 EASTCHEAP EC3 - [Roman (43 AD to 409 AD)]	
MLO20435	- 30-40 EASTCHEAP EC3 - [Roman (43 AD to 409 AD)]	
MLO20517	- 30-40 EASTCHEAP EC3 - [Post Medieval (1540 AD to 1900 AD)]	
MLO20887	- 30-40 EASTCHEAP EC3 - [Medieval (1066 AD to 1539 AD)]	
MLO21119	- 30-40 EASTCHEAP EC3 - [Medieval to 19th Century (1066 AD to 1900 AD)]	
MLO21123	- 30-40 EASTCHEAP EC3 - [Post Medieval (1540 AD to 1900 AD)]	
MLO21130	- 30-40 EASTCHEAP EC3 - [Roman (43 AD to 409 AD)]	
MLO22551	- 1-4 GREAT TOWER ST EC3 - [Roman (43 AD to 409 AD)]	
MLO22553	- 1-4 GREAT TOWER ST EC3 - [Roman (43 AD to 409 AD)]	
MLO22554	- 1-4 GREAT TOWER ST EC3 - [Roman (43 AD to 409 AD)]	
MLO22555	- 1-4 GREAT TOWER ST EC3 - [Roman (43 AD to 409 AD)]	
MLO22556	- 1-4 GREAT TOWER ST EC3 - [Roman (43 AD to 409 AD)]	
MLO22557	- 1-4 GREAT TOWER ST EC3 - [Medieval (1066 AD to 1539 AD)]	
MLO22558	- 1-4 GREAT TOWER ST EC3 - [Post Medieval (1540 AD to 1900 AD)]	
MLO22559	- 1-4 GREAT TOWER ST EC3 - [Post Medieval (1540 AD to 1900 AD)]	
MLO25110	- 1-4 GREAT TOWER ST EC3 - [Medieval (1066 AD to 1539 AD)]	
MLO71863	- EASTCHEAP EC3 - [Medieval (1066 AD to 1539 AD)]	
MLO81673	- 43-45 Eastcheap - [17th Century to 19th Century (1700 AD to 1866 AD)]	
MLO82064	- CHURCH OF ST MARGARET PATTENS - [17th Century (1684 AD to 1689 AD)]	

[Return to Top of page](#)

Record Details - Archaeology:

Start of record

MonUID MLO22551
Monument Type Archaeology
Preferred Ref. 041671/00/00
Name 1-4 GREAT TOWER ST EC3
Map Sheet TQ38SW
Grid References Centre Point: Centroid TQ 3316 8076 (MBR: 10m by 10m)

Summary

Description

EXCAVATION BY C ROSBOROUGH FOR THE DUA (MAY-JUNE 1989, SITE CODE TWR89) REVEALED THE FOUNDATIONS OF A CLAY & TIMBER BUILDING, ALIGNED W-E, IN THE N OF THE SITE. THIS WAS THE EARLIEST RECORDED ACTIVITY ON THE SITE & DATED TO THE LT C1 OR EARLY C2. IT WAS SUPERCEDED BY QUARRY & RUBBISH PITS (041672). & A DITCH (041673).

Sources

Number	Reference
SLO39277	Article in monograph: HEATHCOTE J. EXCAVATION ROUND-UP, LONDON ARCH VOL 6 NO 6, P 163,

Location

Administrative Area

- [Borough] CITY OF LONDON

Address

- 1-4 GREAT TOWER ST EC3

Monument/Component Types

- BUILDING (Roman - 43 AD to 409 AD)

Find Types

Designations

Type/Grade	Reference/Title	Description
-------------------	------------------------	--------------------

Other Statuses and References

Type/Grade	Reference/Title
Sites & Monuments Record	041671/00/00

Associated Activities/Events

Event ID	Name/Ref	Brief Description (click Event ID for details)
Not Applicable	No Associated Event	

[Return to Top of page](#)

End of record

[Export generated by HBSMR from exeGesIS SDM](#)

Start of record

MonUID MLO22553
Monument Type Archaeology
Preferred Ref. 041672/00/00
Name 1-4 GREAT TOWER ST EC3
Map Sheet TQ38SW
Grid References Centre Point: Centroid TQ 3316 8076 (MBR: 10m by 10m)
Summary
Description EXCAVATION BY C ROSBOROUGH FOR THE DUA (MAY-JUNE 1989, SITE CODE TWR89) REVEALED LT ROMAN QUARRY & RUBBISH PITS. THESE WERE INTERPRETED AS SUPERCEDING BUILDING 041671. OTHER PITS WERE FOUND ELSEWHERE ON THE SITE (SEE 041674).

Sources

Number	Reference
SLO39281	Article in monograph: HEATHCOTE J. EXCAVATION ROUND-UP, LONDON ARCH VOL 6 NO 6, P 163,

Location

Administrative Area
- [Borough] CITY OF LONDON

Address
- 1-4 GREAT TOWER ST EC3

Monument/Component Types

- PIT (Roman - 43 AD to 409 AD)
- QUARRY (Roman - 43 AD to 409 AD)
- RUBBISH PIT (Roman - 43 AD to 409 AD)

Find Types**Designations**

Type/Grade	Reference/Title	Description
-------------------	------------------------	--------------------

Other Statuses and References

Type/Grade	Reference/Title
Sites & Monuments Record	041672/00/00
Monument Protection Program	Y

Associated Activities/Events

Event ID	Name/Ref	Brief Description (click Event ID for details)
Not Applicable	No Associated Event	

Return to [Top of page](#)

End of record

[Export generated by HBSMR from exeGesIS SDM](#)

Start of record

MonUID MLO22554
Monument Type Archaeology
Preferred Ref. 041673/00/00
Name 1-4 GREAT TOWER ST EC3
Map Sheet TQ38SW
Grid References Centre Point: Centroid TQ 3316 8076 (MBR: 10m by 10m)
Summary
Description EXCAVATION BY C ROSBOROUGH FOR THE DUA (MAY-JUNE 1989, SITE CODE TWR89) REVEALED A LATE ROMAN DITCH ALIGNED N-S. THIS, WITH PITS 041672, SUPERCEDED BUILDING 041671.

Sources

Number	Reference
SLO39282	Article in monograph: HEATHCOTE J. EXCAVATION ROUND-UP, LONDON ARCH VOL 6 NO 6, P 163,

Location

Administrative Area
- [Borough] CITY OF LONDON

Address
- 1-4 GREAT TOWER ST EC3

Monument/Component Types

- DITCH (Roman - 43 AD to 409 AD)

Find Types**Designations**

Type/Grade	Reference/Title	Description
-------------------	------------------------	--------------------

Other Statuses and References

Type/Grade	Reference/Title
Sites & Monuments Record	041673/00/00

Associated Activities/Events

Event ID	Name/Ref	Brief Description (click Event ID for details)
Not Applicable	No Associated Event	

Return to [Top of page](#)

End of record

[Export generated by HBSMR from exeGesIS SDM](#)

Start of record

MonUID MLO22555
Monument Type Archaeology
Preferred Ref. 041674/00/00
Name 1-4 GREAT TOWER ST EC3
Map Sheet TQ38SW
Grid References Centre Point: Centroid TQ 3316 8076 (MBR: 10m by 10m)
Summary
Description EXCAVATION BY C ROSBOROUGH FOR THE DUA (MAY-JUNE 1989, SITE CODE TWR89) REVEALED ROMAN RUBBISH & CESSPITS (OTHER THAN 041672 TO THE N OF THE SITE).

Sources

Number	Reference
SLO39283	Article in monograph: HEATHCOTE J. EXCAVATION ROUND UP, LONDON ARCH VOL 6 NO 6, P 163,

Location

Administrative Area
- [Borough] CITY OF LONDON

Address

- 1-4 GREAT TOWER ST EC3

Monument/Component Types

- CESS PIT (Roman - 43 AD to 409 AD)
- PIT (Roman - 43 AD to 409 AD)
- RUBBISH PIT (Roman - 43 AD to 409 AD)

Find Types**Designations**

Type/Grade	Reference/Title	Description
-------------------	------------------------	--------------------

Other Statuses and References

Type/Grade	Reference/Title
Sites & Monuments Record	041674/00/00

Associated Activities/Events

Event ID	Name/Ref	Brief Description (click Event ID for details)
Not Applicable	No Associated Event	

Return to [Top of page](#)

End of record

[Export generated by HBSMR from exeGesIS SDM](#)

Start of record

MonUID MLO22556
Monument Type Archaeology
Preferred Ref. 041675/00/00
Name 1-4 GREAT TOWER ST EC3
Map Sheet TQ38SW
Grid References Centre Point: Centroid TQ 3316 8076 (MBR: 10m by 10m)
Summary
Description EXCAVATION BY C ROSBOROUGH FOR THE DUA (MAY-JUNE 1989, SITE CODE TWR89) REVEALED A ROMAN DITCH ON A W-E ALIGNMENT (SEE ALSO 041673).

Sources

Number	Reference
SLO39284	Article in monograph: HEATHCOTE J. EXCAVATION ROUND-UP, LONDON ARCH VOL 6 NO 6, P 163,

Location

Administrative Area
- [Borough] CITY OF LONDON

Address
- 1-4 GREAT TOWER ST EC3

Monument/Component Types

- DITCH (Roman - 43 AD to 409 AD)

Find Types**Designations**

Type/Grade	Reference/Title	Description

Other Statuses and References

Type/Grade	Reference/Title
Sites & Monuments Record	041675/00/00

Associated Activities/Events

Event ID	Name/Ref	Brief Description (click Event ID for details)
Not Applicable	No Associated Event	

Return to [Top of page](#)

End of record

[Export generated by HBSMR from exeGesIS SDM](#)

Start of record

MonUID MLO22557
Monument Type Archaeology
Preferred Ref. 041676/00/00
Name 1-4 GREAT TOWER ST EC3
Map Sheet TQ38SW
Grid References Centre Point: Centroid TQ 3316 8076 (MBR: 10m by 10m)
Summary
Description EXCAVATION BY C ROSBOROUGH FOR THE DUA (MAY-JUNE 1989, SITE CODE TWR89) REVEALED 4 CHALK-LINED CESSPITS. THE LARGEST OF THESE CONTAINED AN "IMPRESSIVE GROUP" OF CERAMIC VESSELS & GLASSWARE INCLUDING 4 SIEGBURG JUGS & A LATER ROMAN VESSEL AS WELL AS A VARIETY OF TIN GLAZED WARES & A LATE MEDIEVAL ITALIAN BEAKER WITH EXTENSIVE GILDING

Sources

Number	Reference
SLO39285	Article in monograph: HEATHCOTE J. EXCAVATION ROUND-UP, LONDON ARCH VOL 6 NO 6, P 163,

Location

Administrative Area
 - [Borough] CITY OF LONDON
Address
 - 1-4 GREAT TOWER ST EC3

Monument/Component Types

- CESS PIT (Medieval - 1066 AD to 1539 AD)

Find Types**Designations**

Type/Grade	Reference/Title	Description
-------------------	------------------------	--------------------

Other Statuses and References

Type/Grade	Reference/Title
Sites & Monuments Record	041676/00/00

Associated Activities/Events

Event ID	Name/Ref	Brief Description (click Event ID for details)
Not Applicable	No Associated Event	

Return to [Top of page](#)

End of record

[Export generated by HBSMR from exeGesIS SDM](#)

Start of record

MonUID MLO22558
Monument Type Archaeology
Preferred Ref. 041678/00/00
Name 1-4 GREAT TOWER ST EC3
Map Sheet TQ38SW
Grid References Centre Point: Centroid TQ 3316 8076 (MBR: 10m by 10m)
Summary
Description EXCAVATION BY C ROSBOROUGH FOR THE DUA (MAY-JUNE 1989, SITE CODE TWR89) REVEALED POST MEDIEVAL BRICK-LINED WELLS RELATING TO BUILDINGS FRONTING ONTO GREAT TOWER ST & IDOL LANE TO THE N & W.

Sources

Number	Reference
SLO39286	Article in monograph: HEATHCOTE J. EXCAVATION ROUND-UP, LONDON ARCH VOL 6 NO 6, P 163,

Location

Administrative Area
- [Borough] CITY OF LONDON

Address
- 1-4 GREAT TOWER ST EC3

Monument/Component Types

- WELL (Post Medieval - 1540 AD to 1900 AD)

Find Types**Designations**

Type/Grade	Reference/Title	Description
-------------------	------------------------	--------------------

Other Statuses and References

Type/Grade	Reference/Title
Sites & Monuments Record	041678/00/00

Associated Activities/Events

Event ID	Name/Ref	Brief Description (click Event ID for details)
Not Applicable	No Associated Event	

Return to [Top of page](#)

End of record

[Export generated by HBSMR from exeGesIS SDM](#)

Start of record

MonUID MLO22559
Monument Type Archaeology
Preferred Ref. 041679/00/00
Name 1-4 GREAT TOWER ST EC3
Map Sheet TQ38SW
Grid References Centre Point: Centroid TQ 3316 8076 (MBR: 10m by 10m)
Summary
Description EXCAVATION BY C ROSBOROUGH FOR THE DUA (MAY-JUNE 1989, SITE CODE TWR89) REVEALED BRICK-LINED CELLARS RELATING TO BUILDINGS FRONTING ONTO GREAT TOWER ST& IDOL LA TO THE N & W.

Sources

Number	Reference
SLO39287	Article in monograph: HEATHCOTE J. EXCAVATION ROUND-UP, LONDON ARCH VOL 6 NO 6, P 163,

Location

Administrative Area
- [Borough] CITY OF LONDON

Address
- 1-4 GREAT TOWER ST EC3

Monument/Component Types

- CELLAR (Post Medieval - 1540 AD to 1900 AD)

Find Types**Designations**

Type/Grade	Reference/Title	Description
-------------------	------------------------	--------------------

Other Statuses and References

Type/Grade	Reference/Title
Sites & Monuments Record	041679/00/00

Associated Activities/Events

Event ID	Name/Ref	Brief Description (click Event ID for details)
Not Applicable	No Associated Event	

Return to [Top of page](#)

End of record

[Export generated by HBSMR from exeGesIS SDM](#)

Start of record

MonUID MLO25110
Monument Type Archaeology
Preferred Ref. 041677/00/00
Name 1-4 GREAT TOWER ST EC3
Map Sheet TQ38SW
Grid References Centre Point: Centroid TQ 3316 8076 (MBR: 10m by 10m)
Summary
Description EXCAVATION BY C ROSBOROUGH FOR THE DUA (MAY-JUNE 1989, SITE CODE TWR89) REVEALED PITS AMONGST OTHER MEDIEVAL FEATURES ON THE SITE (SEE 041676).

Sources

Number	Reference
SLO44922	Article in monograph: HEATHCOTE J. EXCAVATION ROUND-UP, LONDON ARCH VOL 6 NO 6, P 163,

Location

Administrative Area
- [Borough] CITY OF LONDON

Address

- 1-4 GREAT TOWER ST EC3

Monument/Component Types

- PIT (Medieval - 1066 AD to 1539 AD)

Find Types**Designations**

Type/Grade	Reference/Title	Description

Other Statuses and References

Type/Grade	Reference/Title
Sites & Monuments Record	041677/00/00

Associated Activities/Events

Event ID	Name/Ref	Brief Description (click Event ID for details)
Not Applicable	No Associated Event	

Return to [Top of page](#)

End of record

[Export generated by HBSMR from exeGesIS SDM](#)

Start of record

MonUID MLO20320
Monument Type Archaeology
Preferred Ref. 042514/00/00
Name 30-40 EASTCHEAP EC3
Map Sheet TQ38SW
Grid References Centre Point: Centroid TQ 3312 8078 (MBR: 10m by 10m)
Summary
Description EXCAVATION BY M INZANI FOR THE DUA (OCT-DEC 89, SITE CODE ECH 88) REVEALED BEAM SLOTS (CUT INTO NATURAL BRICKEARTH) FOR A ROMAN TIMBER-FRAMED BUILDING CONTAINING AT LEAST 8 SMALL ROOMS. THIS WAS ALIGNED TO A PRESUMED W-E ROAD (042520) TO THE S.

Sources

Number	Reference
SLO36442	Excavation archive: DUA INZANI M. EXCAVATION RECORDS 30-40 EASTCHEAP, ECH 88,
SLO36443	Article in monograph: FILER J. EXCAVATION ROUND-UP, LONDON ARCH VOL 6 NO 10, P 273,

Location

Administrative Area
- [Borough] CITY OF LONDON

Address
- 30-40 EASTCHEAP EC3
- 37-39 ST MARY AT HILL

Monument/Component Types

- BEAM SLOT (Roman - 43 AD to 409 AD)
- BUILDING (Roman - 43 AD to 409 AD)

Find Types**Designations**

Type/Grade	Reference/Title	Description
-------------------	------------------------	--------------------

Other Statuses and References

Type/Grade	Reference/Title
Sites & Monuments Record	042514/00/00

Associated Activities/Events

Event ID	Name/Ref	Brief Description (click Event ID for details)
Not Applicable	No Associated Event	

Return to [Top of page](#)

End of record

[Export generated by HBSMR from exeGesIS SDM](#)

Start of record

MonUID MLO20435
Monument Type Archaeology
Preferred Ref. 042515/00/00
Name 30-40 EASTCHEAP EC3
Map Sheet TQ38SW
Grid References Centre Point: Centroid TQ 3312 8078 (MBR: 10m by 10m)
Summary
Description EXCAVATION BY M INZANI FOR THE DUA (OCT-DEC 89, SITE CODE ECH 88) REVEALED CESS & RUBBISH PITS WHICH HAD BEEN DUG ON THE SITE OF BUILDING 042514 AFTER IT HAD BEEN DISMANTLED.

Sources

Number	Reference
SLO36631	Excavation archive: DUA INZANI M. EXCAVATION RECORDS 30-40 EASTCHEAP, ECH 88,
SLO36632	Article in monograph: FILER J. EXCAVATION ROUND-UP, LONDON ARCH VOL 6 NO 10, P 273,

Location

Administrative Area
- [Borough] CITY OF LONDON

Address
- 30-40 EASTCHEAP EC3
- 37-39 ST MARY AT HILL

Monument/Component Types

- CESS PIT (Roman - 43 AD to 409 AD)
- RUBBISH PIT (Roman - 43 AD to 409 AD)

Find Types**Designations**

Type/Grade	Reference/Title	Description

Other Statuses and References

Type/Grade	Reference/Title
Sites & Monuments Record	042515/00/00

Associated Activities/Events

Event ID	Name/Ref	Brief Description (click Event ID for details)
Not Applicable	No Associated Event	

Return to [Top of page](#)

End of record

[Export generated by HBSMR from exeGesIS SDM](#)

Start of record

MonUID MLO20517
Monument Type Archaeology
Preferred Ref. 042517/00/00
Name 30-40 EASTCHEAP EC3
Map Sheet TQ38SW
Grid References Centre Point: Centroid TQ 3312 8078 (MBR: 10m by 10m)
Summary
Description EXCAVATION BY M INZANI FOR THE DUA (OCT-DEC 89, SITE CODE ECH 88) REVEALED 3 POST-MEDIEVAL BRICK-LINED CESSPITS.

Sources

Number	Reference
SLO36846	Excavation archive: DUA INZANI M. EXCAVATION RECORDS 30-40 EASTCHEAP, ECH 88,
SLO36847	Article in monograph: FILER J. EXCAVATION ROUND-UP, LONDON ARCH VOL 6 NO 10, P 273,

Location

Administrative Area
- [Borough] CITY OF LONDON

Address

- 30-40 EASTCHEAP EC3
- 37-39 ST MARY AT HILL

Monument/Component Types

- CESS PIT (Post Medieval - 1540 AD to 1900 AD)

Find Types**Designations**

Type/Grade	Reference/Title	Description
-------------------	------------------------	--------------------

Other Statuses and References

Type/Grade	Reference/Title
Sites & Monuments Record	042517/00/00

Associated Activities/Events

Event ID	Name/Ref	Brief Description (click Event ID for details)
Not Applicable	No Associated Event	

Return to [Top of page](#)

End of record

[Export generated by HBSMR from exeGesIS SDM](#)

Start of record

MonUID MLO20887
Monument Type Archaeology
Preferred Ref. 042519/00/00
Name 30-40 EASTCHEAP EC3
Map Sheet TQ38SW
Grid References Centre Point: Centroid TQ 3312 8078 (MBR: 10m by 10m)
Summary
Description EXCAVATION BY M INZANI FOR THE DUA (OCT-DEC 89, SITE CODE ECH 88) REVEALED THE CHALK WALLS OF MEDIEVAL CELLARS, REFACED IN BRICK, WITHIN THE WALLS OF THE EXISTING BASEMENT.

Sources

Number	Reference
SLO37398	Excavation archive: DUA INZANI M. EXCAVATION RECORDS 30-40 EASTCHEAP, ECH 88,
SLO37399	Article in monograph: FILER J. EXCAVATION ROUND-UP, LONDON ARCH VOL 6 NO 10, P 273,

Location

Administrative Area
 - [Borough] CITY OF LONDON

Address

- 30-40 EASTCHEAP EC3
 - 37-39 ST MARY AT HILL

Monument/Component Types

- CELLAR (Medieval - 1066 AD to 1539 AD)
- WALL (Medieval - 1066 AD to 1539 AD)

Find Types**Designations**

Type/Grade	Reference/Title	Description
-------------------	------------------------	--------------------

Other Statuses and References

Type/Grade	Reference/Title
Sites & Monuments Record	042519/00/00

Associated Activities/Events

Event ID	Name/Ref	Brief Description (click Event ID for details)
Not Applicable	No Associated Event	

Return to [Top of page](#)

End of record

[Export generated by HBSMR from exeGesIS SDM](#)

Start of record

MonUID MLO21119
Monument Type Archaeology
Preferred Ref. 042516/00/00
Name 30-40 EASTCHEAP EC3
Map Sheet TQ38SW
Grid References Centre Point: Centroid TQ 3312 8078 (MBR: 10m by 10m)
Summary
Description EXCAVATION BY M INZANI FOR THE DUA (OCT-DEC 89, SITE CODE ECH 88) REVEALED A MEDIEVAL CHALK-LINED WELL, REPAIRED IN BRICK & FINALLY BACKFILLED IN THE C17.

Sources

Number	Reference
SLO37639	Excavation archive: DUA INZANI M. EXCAVATION RECORDS 30-40 EASTCHEAP, ECH 88,
SLO37640	Article in monograph: FILER J. EXCAVATION ROUND-UP, LONDON ARCH VOL 6 NO 10, P 273,

Location

Administrative Area
- [Borough] CITY OF LONDON

Address
- 30-40 EASTCHEAP EC3
- 37-39 ST MARY AT HILL

Monument/Component Types

- WELL (Medieval - 1066 AD to 1539 AD)
- WELL (Post Medieval - 1540 AD to 1900 AD)

Find Types**Designations**

Type/Grade	Reference/Title	Description

Other Statuses and References

Type/Grade	Reference/Title
Sites & Monuments Record	042516/00/00

Associated Activities/Events

Event ID	Name/Ref	Brief Description (click Event ID for details)
Not Applicable	No Associated Event	

Return to [Top of page](#)

End of record

[Export generated by HBSMR from exeGesIS SDM](#)

Start of record

MonUID MLO21123
Monument Type Archaeology
Preferred Ref. 042518/00/00
Name 30-40 EASTCHEAP EC3
Map Sheet TQ38SW
Grid References Centre Point: Centroid TQ 3312 8078 (MBR: 10m by 10m)
Summary
Description EXCAVATION BY M INZANI FOR THE DUA (OCT-DEC 89, SITE CODE ECH 88) REVEALED THE REMAINS OF A POSSIBLE ICE-HOUSE.

Sources

Number	Reference
SLO37643	Excavation archive: DUA INZANI M. EXCAVATION RECORDS 30-40 EASTCHEAP, ECH 88,
SLO37644	Article in monograph: FILER J. EXCAVATION ROUND-UP, LONDON ARCH VOL 6 NO 10, P 273,

Location

Administrative Area
- [Borough] CITY OF LONDON

Address

- 30-40 EASTCHEAP EC3
- 37-39 ST MARY AT HILL

Monument/Component Types

- ICEHOUSE (Post Medieval - 1540 AD to 1900 AD)

Find Types**Designations**

Type/Grade	Reference/Title	Description

Other Statuses and References

Type/Grade	Reference/Title
Sites & Monuments Record	042518/00/00
Monument Protection Program	Y

Associated Activities/Events

Event ID	Name/Ref	Brief Description (click Event ID for details)
Not Applicable	No Associated Event	

Return to [Top of page](#)

End of record

[Export generated by HBSMR from exeGesIS SDM](#)

Start of record

MonUID MLO21130
Monument Type Archaeology
Preferred Ref. 042520/00/00
Name 30-40 EASTCHEAP EC3
Map Sheet TQ38SW
Grid References Centre Point: Centroid TQ 3312 8078 (MBR: 10m by 10m)
Summary
Description EXCAVATION BY M INZANI FOR THE DUA (OCT-DEC 89, SITE CODE ECH 88) REVEALED A ROMAN TIMBER-FRAMED BUILDING ON A W-E ALIGNMENT (SEE 042514) WHICH WAS HELD TO REFLECT THE ALIGNMENT OF A PRESUMED ROAD TO THE S.

Sources

Number	Reference
SLO37658	Excavation archive: DUA INZANI M. EXCAVATION RECORDS 30-40 EASTCHEAP, ECH 88,
SLO37659	Article in monograph: FILER J. EXCAVATION ROUND-UP, LONDON ARCH VOL 6 NO 10, P 273,

Location

Administrative Area
 - [Borough] CITY OF LONDON
Address
 - 30-40 EASTCHEAP EC3
 - 37-39 ST MARY AT HILL

Monument/Component Types

- ROAD (Roman - 43 AD to 409 AD)

Find Types**Designations**

Type/Grade	Reference/Title	Description
-------------------	------------------------	--------------------

Other Statuses and References

Type/Grade	Reference/Title
Sites & Monuments Record	042520/00/00

Associated Activities/Events

Event ID	Name/Ref	Brief Description (click Event ID for details)
Not Applicable	No Associated Event	

Return to [Top of page](#)

End of record

[Export generated by HBSMR from exeGesIS SDM](#)

Start of record

MonUID MLO77926
Monument Type Archaeology
Preferred Ref. MLO77926
Name 41 EASTCHEAP, EC3
Map Sheet TQ38SW
Grid References Centre Point: Centroid TQ 33100 80830 (MBR: 1m by 1m)

Summary**Description**

Some Roman initial reworking or levelling of the natural brickearth subsoil was observed. This was followed by a series of clay-and-timber buildings of which only the brickearth floors were observed. Between building phases, various layers of fire debris were recorded. These could be Boudican, Hadrianic or a localised fire at any time within the Roman era. At least one rubbish pit was seen to be definitely Roman, presumably within an open space such as the back yard of a property.

Sources

Number	Reference
SLO77238	Unpublished document: MALCOLM McKENZIE. 2001. 41 EASTCHEAP, EC3: AN ARCHAEOLOGICAL EVALUATION REPORT,

Location**Administrative Area**

- [Borough] CITY OF LONDON

Address

- 41 EASTCHEAP EC3

Monument/Component Types

- FLOOR (Roman - 43 AD to 409 AD)
- RUBBISH PIT (Roman - 43 AD to 409 AD)

Find Types**Designations**

Type/Grade	Reference/Title	Description
-------------------	------------------------	--------------------

Other Statuses and References

Type/Grade	Reference/Title
LAG number (GLAAS Ref)	07/172
Site Code	EAE 01
Sites & Monuments Record	MLO77926

Associated Activities/Events

Event ID	Name/Ref	Brief Description (click Event ID for details)
ELO2481	41 EASTCHEAP, EC3	Evaluation involved the monitoring of geotech work and the excavation of archaeological test pits. Archaeology survives to a high

Return to [Top of page](#)

End of record

[Export generated by HBSMR from exeGesIS SDM](#)

Start of record

MonUID	MLO78123
Monument Type	Archaeology
Preferred Ref.	MLO78123
Name	41 EASTCHEAP, EC3
Map Sheet	TQ38SW
Grid References	Centre Point: Centroid TQ 3310 8083 (MBR: 10m by 10m) (Centred on)
Summary	
Description	It is likely that the chalk foundation seen in one of the test pits is medieval. Some of the pits recorded could also be medieval.

Sources

Number	Reference
SLO77238	Unpublished document: MALCOLM McKENZIE. 2001. 41 EASTCHEAP, EC3: AN ARCHAEOLOGICAL EVALUATION REPORT,

Location**Administrative Area**

- [Borough] CITY OF LONDON

Address

- 41 Eastcheap

Monument/Component Types

- FOUNDATION (Medieval - 1066 AD to 1539 AD)
- PIT (Medieval - 1066 AD to 1539 AD)

Find Types**Designations**

Type/Grade	Reference/Title	Description
-------------------	------------------------	--------------------

Other Statuses and References

Type/Grade	Reference/Title
LAG number (GLAAS Ref)	07/172
Site Code	EAE01
Sites & Monuments Record	MLO78123

Associated Activities/Events

Event ID	Name/Ref	Brief Description (click Event ID for details)
ELO2481	41 EASTCHEAP, EC3	Evaluation involved the monitoring of geotech work and the excavation of archaeological test pits. Archaeology survives to a hiegh ...

Return to [Top of page](#)

End of record

[Export generated by HBSMR from exeGesIS SDM](#)

Start of record

MonUID MLO78124
Monument Type Archaeology
Preferred Ref. MLO78124
Name 41 EASTCHEAP, EC3
Map Sheet TQ38SW
Grid References Centre Point: Centroid TQ 3310 8083 (MBR: 10m by 10m) (Centred on)
Summary
Description A late 18th/early 19th century brick-lined rubbish pit was observed

Sources

Number	Reference
SLO77238	Unpublished document: MALCOLM McKENZIE. 2001. 41 EASTCHEAP, EC3: AN ARCHAEOLOGICAL EVALUATION REPORT,

Location

Administrative Area
- [Borough] CITY OF LONDON

Address

- 41 Eastcheap

Monument/Component Types

- RUBBISH PIT (18th Century to Modern - 1800 AD to 1999 AD)

Find Types**Designations**

Type/Grade	Reference/Title	Description
------------	-----------------	-------------

Other Statuses and References

Type/Grade	Reference/Title
LAG number (GLAAS Ref)	07/172
Site Code	EAE01
Sites & Monuments Record	MLO78124

Associated Activities/Events

Event ID	Name/Ref	Brief Description (click Event ID for details)
ELO2481	41 EASTCHEAP, EC3	Evaluation involved the monitoring of geotech work and the excavation of archaeological test pits. Archaeology survives to a hiegh ...

Return to [Top of page](#)

End of record

[Export generated by HBSMR from exeGesIS SDM](#)

Start of record

MonUID MLO97823
Monument Type Archaeology
Preferred Ref. MLO97823
Name Eastcheap (No. 41), EC3
Map Sheet TQ38SW
Grid References Centre Point: Centroid TQ 33098 80837 (MBR: 20m by 24m) (Centred on)
 Bounding Point: TQ 33090 80850
 Bounding Point: TQ 33110 80850
 Bounding Point: TQ 33100 80820
 Bounding Point: TQ 33090 80830

Summary An archaeological post-excavation assessment carried out by R.Nielsen on behalf of MoLAS between 6th May and 20th Oct. 2003. This records contains details of the Roman activity encountered on site. Created By: S.Ellwood (31st Jan 2006)

Description An archaeological post-excavation assessment carried out by R.Nielsen on behalf of Museum of London Archaeology Service between 6th May and 20th Oct. 2003. Natural brickearth was cut by a series of early Roman quarry pits and timber buildings represented by large robbed beamslots. Sealing these buildings was a layer of fire debris, probably Boudican consisting of some in situ burning and raked over levelling material. Constructed over the fire debris, were phases of clay and timber buildings. These were sealed by another layer of fore debris, probably Hadrianic, which also marked the level of horizontal truncation on the site. In the late Roman period, a masonry building was built on the site. This building incorporated a masonry cellar with a mortar floor and rendered walls. A tiled floored slightly sunken corridor was also observed to the west of this cellar. * Natural gravel was found across the site at c.10.95m OD capped by a thin layer of natural brickearth which was probably truncated and survived to a c.11.27m OD. *

Sources

Number	Reference
SLO77691	Unpublished document: K.Pitt. 2004. 41 Eastcheap, EC3: An archaeological post-excavation assessment and updated project design,

Location

Administrative Area
 - [Borough] CITY OF LONDON

Address
 - 41 Eastcheap, London, EC3

Monument/Component Types

- CELLAR (Roman - 43 AD to 409 AD)
- CLAY AND TIMBER BUILDING (Roman - 43 AD to 409 AD)
- FIRE DEBRIS (Roman - 43 AD to 409 AD)
- MASONRY BUILDING (Roman - 43 AD to 409 AD)
- QUARRY PIT (Roman - 43 AD to 409 AD)

Find Types**Designations**

Type/Grade	Reference/Title	Description
------------	-----------------	-------------

Other Statuses and References

Type/Grade	Reference/Title
LAG number (GLAAS Ref)	07/172
Site Code	EAE01
Sites & Monuments Record	MLO97823

Associated Activities/Events

Event ID	Name/Ref	Brief Description (click Event ID for details)
ELO6359	Eastcheap (No. 41), EC3	An archaeological post-excavation assessment carried out by R.Nielsen on behalf of MoLAS between 6th May and 20th Oct. 2003. Evide ...

Return to [Top of page](#)

End of record

[Export generated by HBSMR from exeGesIS SDM](#)

Start of record

MonUID MLO97824
Monument Type Archaeology
Preferred Ref. MLO97824
Name Eastcheap (No. 41), EC3
Map Sheet TQ38SW
Grid References Centre Point: Centroid TQ 33098 80837 (MBR: 20m by 24m) (Centred on)
 Bounding Point: TQ 33090 80850
 Bounding Point: TQ 33110 80850
 Bounding Point: TQ 33100 80820
 Bounding Point: TQ 33090 80830

Summary An archaeological post-excavation assessment carried out by R.Nielsen on behalf of MoLAS between 6th May and 20th Oct. 2003. This record details the Medieval and post-Medieval evidence encountered on site. Created By: S.Ellwood (31st Jan 2006)

Description An archaeological post-excavation assessment carried out by R.Nielsen on behalf of Museum of London Archaeology Service between 6th May and 20th Oct. 2003. Evidence was found for the demolition of the masonry building in the 4th century AD, with destruction horizons sealing the tile floor and the infilling of the cellar with similar material, the foundations were also robbed of any reusable stone. Later periods were only represented by cut features including various pits of medieval and post-medieval periods. Medieval chalk foundations were also found mainly in the form of pier bases although a chalk lined cellar was found to the south of the site. This cellar was later dug through and re-used as a cess and rubbish pit. To the north of this cellar, a large chalk lined cesspit was also found, probably located at the back of a property fronting onto Rood Lane. * Natural gravel was found across the site at c.10.95m OD capped by a thin layer of natural brickearth which was probably truncated and survived to a c.11.27m OD. *

Sources

Number	Reference
SLO77691	Unpublished document: K.Pitt. 2004. 41 Eastcheap, EC3: An archaeological post-excavation assessment and updated project design,

Location

Administrative Area
 - [Borough] CITY OF LONDON

Address
 - 41 Eastcheap, London, EC3

Monument/Component Types

- CELLAR (Medieval - 1066 AD to 1539 AD)
- CESS PIT (Medieval to 19th Century - 1066 AD to 1900 AD)
- FOUNDATION (Medieval - 1066 AD to 1539 AD)
- PIT (Medieval to 19th Century - 1066 AD to 1900 AD)

Find Types**Designations**

Type/Grade	Reference/Title	Description
------------	-----------------	-------------

Other Statuses and References

Type/Grade	Reference/Title
LAG number (GLAAS Ref)	07/172
Site Code	EAE01
Sites & Monuments Record	MLO97824

Associated Activities/Events

Event ID	Name/Ref	Brief Description (click Event ID for details)
ELO6359	Eastcheap (No. 41), EC3	An archaeological post-excavation assessment carried out by R.Nielsen on behalf of MoLAS between 6th May and 20th Oct. 2003. ... Evide

[Return to Top of page](#)

End of record

[Export generated by HBSMR from exeGesIS SDM](#)

Start of record

MonUID MLO71863
Monument Type Archaeology
Preferred Ref. 044858/00/00
Name EASTCHEAP EC3
Map Sheet TQ38SW
Grid References Centre Point: Centroid TQ 3310 8080 (MBR: 10m by 10m)
Summary
Description Site of medieval meat market for the city.

Sources

Number	Reference
SLO70232	Article in monograph: WEINREB AND HIBBERT. THE LONDON ENCYCLOPEDIA, P 251,

Location**Administrative Area**

- [Borough] CITY OF LONDON

Address

- EASTCHEAP EC3

Monument/Component Types

- MARKET (Medieval - 1066 AD to 1539 AD)

Find Types**Designations**

Type/Grade	Reference/Title	Description
------------	-----------------	-------------

Other Statuses and References

Type/Grade	Reference/Title
Sites & Monuments Record	044858/00/00

Associated Activities/Events

Event ID	Name/Ref	Brief Description (click Event ID for details)
Not Applicable	No Associated Event	

Return to [Top of page](#)

End of record

[Export generated by HBSMR from exeGesIS SDM](#)

Record Details - Listed Buildings:

Start of record

MonUID	MLO81673
Monument Type	Listed Building
Preferred Ref.	MLO81673
Name	43-45 Eastcheap
Map Sheet	TQ38SW
Grid References	Centre Point: TQ 33129 80829 (point)
Summary	Record created from imported Listed Buildings On-line dataset 11-Jan-2006; see linked Designation record for full details

Description

Sources

Number	Reference
--------	-----------

Location

Administrative Area

- [Borough] CITY OF LONDON

Address

- 43-45 Eastcheap, London, EC3M 1JA

Monument/Component Types

- BUILDING (17th Century to 18th Century - 1700 AD to 1732 AD)
- HOUSE (17th Century to Unknown - 1700 AD)
- BUILDING (18th Century to 19th Century - 1800 AD to 1866 AD)
- SHOP (18th Century to 19th Century - 1800 AD to 1866 AD)

Find Types

Designations

Type/Grade	Reference/Title	Description
Listed Building (II)	199436	EASTCHEAP EC3 1. 5002 (North Side) No 43 TQ 3380 NW 17/460 4.1.50. II GV 2. Apparently early C18 and originally of one build with No 45 now rebuilt in facsimile. 3 storeys. 5 windows to west and 1 to Eastcheap. Stuccoed in early/mid C19 when fine timber shop front was added with order of Corinthian columns and flat, bow window. No 43 is now united with No 45. Listing NGR: TQ3312980829

Other Statuses and References

Type/Grade	Reference/Title
------------	-----------------

Associated Activities/Events

Event ID	Name/Ref	Brief Description (click Event ID for details)
Not Applicable	No Associated Event	

[Return to Top of page](#)

End of record

[Export generated by HBSMR from exeGesIS SDM](#)

Start of record

MonUID	MLO82064
Monument Type	Listed Building
Preferred Ref.	MLO82064
Name	CHURCH OF ST MARGARET PATTENS
Map Sheet	TQ38SW
Grid References	Centre Point: TQ 33130 80840 (point)
Summary	Record created from imported Listed Buildings On-line dataset 11-Jan-2006; see linked Designation record for full details

Description**Sources**

Number	Reference
--------	-----------

Location**Administrative Area**

- [Borough] CITY OF LONDON

Address

- 43-45 Eastcheap, London, EC3M 1JA

Monument/Component Types

- WALL MONUMENT (Undated)
- CHURCH (17th Century - 1684 AD to 1689 AD)
- WEATHER VANE (17th Century to Unknown - 1684 AD)

Find Types**Designations**

Type/Grade	Reference/Title	Description
Listed Building (I)	199435 CHURCH OF ST MARGARET PATTENS	EASTCHEAP EC3 1.5002 (North Side) Church of St Margaret Pattens TQ 3380 NW 17/459 4.1.50. I GV 2. 1684 to 89, by Wren. Rectangular body with north aisle stopped by north-west tower. Shallow projection to sanctuary. Exterior, now painted, appears to be largely of stone. Round arch windows with circular openings to clerestory. Cornice and parapet hiding roof. South elevation, partly obscured by Nos 43 and 45 Eastcheap, has doorway at west end with segmental pediment. Pedimented west elevation has pilastered and corniced central door with large, round-arched window above topped by carved decoration. Smaller, arched and circular windows either side, continued by lowest stage of tower, which has 3 further stages with circular windows and simple, rectangular belfry openings. Crowning cornice topped by balustrade with obelisks to corner dies. Octagonal lead covered spire with small dormers and weather vane. North elevation with addition. Pediment to east with cornice and blocking to lower, sanctuary projection. Simple north-east vestry with hipped, slated roof. Old rainwater heads. Interior has order of Corinthian pilasters, with columns to aisle, supporting ceiling cove accommodating clerestory windows. Enriched surround to flat central area. Gallery (now enclosed) to aisle and another on Ionic columns supporting organ at west end, the space beneath with glazed enclosure, probably late C18. Good reredos, pulpit, high pews (canopied at west end) doorcases, wainscot, stair to north gallery, royal arms, font, sword-rest etc. Wall monument by Rysbrack. Listing NGR: TQ3313080840

Other Statuses and References

Type/Grade	Reference/Title
------------	-----------------

Associated Activities/Events

Event ID	Name/Ref
Not Applicable	No Associated Event

Brief Description (click Event ID for details)**Return to [Top of page](#)****End of record**[Export generated by HBSMR from exeGesIS SDM](#)

Record Details - Maritime:

Record Details - Others:



Appendix 2
Written Scheme of Investigation




Written Scheme of Investigation

In support of applications
for docking stations

Status: Final
Date: 06 May 2009





CONTENTS PAGE

- 1 Introduction.....2**
 - 1.1 Purpose of the Document 2
 - 1.2 Planning Background..... 2
 - 1.3 Specific Aims of the Archaeological Work..... 2
- 2 Site Investigation3**
 - 2.1 Methodology 3
 - 2.2 Site Recording 4
 - 2.3 Site Reporting and Archiving 4
- 3 The Site Archaeologists5**
- 4 Health and Safety.....5**

1 INTRODUCTION

1.1 Purpose of the Document

This document sets out the method for undertaking archaeological investigations on the Sites of docking stations associated with Transport for London's Cycle Hire Scheme.

An Archaeological Impact Assessment has been undertaken for the Site to which this document is attached.

1.2 Planning Background

A planning application is to be submitted for a bicycle docking station as part of Transport for London's (TfL) Cycle Hire Scheme. An Archaeological Impact Assessment has been undertaken to which this generic written scheme of investigation has been attached. Any planning permission is likely to include a condition requiring that no development take place until a programme of archaeological work in accordance with a Written Scheme of Investigation has been submitted to and approved by the Planning Authority. This archaeological work should consist of the investigation of whether there are any archaeological remains within the footprint of the groundworks for the docking station. If the results of the Site investigation are positive then any archaeological features, deposits or finds which lie within the footprint of the docking station groundworks should be preserved by record.

1.3 Specific Aims of the Archaeological Work

The objectives of this archaeological investigation are (not exclusively):

To understand the character, form, function and date of past activities indicated in this area by the archaeological remains;

To record and consider the evidence of the activities present on the Site within the wider context of finds in the area; and

To investigate and record the spatial distribution of activities across the Site in terms of the distribution of features, artefacts and environmental evidence

Although it is usual to include more specific aims than the above, in this instance there is no evidence of any specific remains. However, should these emerge during the works specific project aims shall be formulated and adopted as part of the project design at the start of the post-excavation process.

2 SITE INVESTIGATION

2.1 Methodology

Site Investigation

On the Site, the area of the groundworks will be marked out and the carriageway/roadway/footway surface together with any levelling material shall be lifted by the main works contractor.

An archaeologist shall then investigate the area by hand. This will involve the excavation of small investigative trenches by hand with a mattock and/or trowel. The area of these trenches in plan may vary but should be of sufficient size to determine the presence/absence of any archaeological remains on the Site. On some Sites it may be immediately obvious that the whole area consists of undifferentiated rubble and small holes to confirm this every 5m or so would suffice; on others the Site may consist of more complex deposits which require a more sophisticated approach which investigates the nature of the different features which have been revealed.

Excavations will proceed down to the maximum depth of foundations, however this will be no deeper than 450mm.

Any human remains must be left in-situ, covered and protected. Removal can only take place under appropriate Ministry of Justice Licence and environmental health regulations. Such removal must be in compliance with the Burials Act 1957.

Where no significant archaeological remains are revealed, no further archaeological intervention shall be undertaken.


Further Investigation

Those areas of the Site where initial investigation suggests the presence of features or possible features shall, if necessary, be hand-cleaned to ensure features are properly defined and sufficient information is available to produce a base plan.

Once a Site grid has been established using an EDM or theodolite and this has been converted into the Ordnance Survey National Grid, the stripped surface shall be accurately planned at an appropriate scale (1:50 or 1:100 depending on complexity). Some hand cleaning may be necessary and the archaeological team shall be structured to ensure that the hand cleaning and planning operations run in close sequence. The exposing and planning of the archaeological features shall be undertaken on the same or consecutive days while the uncovered surface is fresh, whether or not those features are exposed by machining or hand cleaning. Should particularly vulnerable deposits be revealed (eg graves or cremations) these shall be given priority.

Where initial data is captured electronically, the archaeologist shall ensure that sufficient points are taken to provide a true reflection of its form in plan. A print out of the plan shall be checked for accuracy on Site.

In addition to capturing plan data, sufficient levels shall be taken across the Site and within any features to support future topographic modelling of the Site.



Large homogenous linear features shall be sampled (a minimum of 10%) and the intersections of features shall be investigated so that their stratigraphic relationships may be recorded. Discrete features, such as pits and postholes, shall be investigated with a minimum sample of 50% (unless it is agreed with the Archaeological Advisors to the Planning Authority that a smaller sample is adequate).

Excavation shall proceed down to the maximum depth of foundations or the undisturbed natural substratum, whichever is encountered first.

Reasonable access to the Site is to be arranged for the Planning Authority's Archaeological Advisors, who may wish to make Site inspections to ensure that the archaeological investigation is progressing satisfactorily.

2.2 Site Recording

Context sheets shall include all relevant stratigraphic relationships and for complex stratigraphy a separate matrix diagram shall be employed. This matrix shall be fully checked during the course of the investigation.

The Site archive shall be so organised as to be compatible with other archaeological archives produced in Greater London. Individual descriptions of all archaeological strata and features excavated or exposed shall be entered using a continuous numbered context system onto prepared pro-forma recording sheets. Sample recording sheets, sample registers, finds recording sheets, access catalogues, and photo record cards shall also be used.

Plans of archaeological features on the Site shall be drawn at a minimum scale of 1:20. Sections shall be drawn at a minimum scale of 1:20.

All archaeological plans and sections shall be on drawing film and would include context numbers and OD spot heights for all principal strata and features.

Other plans shall include a Site location plan, a general plan (e.g. OS 1:1250) showing investigation area and development Site in relation to surrounding locality. These shall be supplemented by trench plans at 1:500 (or 1:200), which shall show the location of the areas investigated in relation to the investigation area, OS grid and Site grid (if any). The locations of the OS bench marks used and Site temporary bench marks (TBMs) shall also be identified.

A photographic record of the project shall be provided. This would illustrate in both detail and general context the principal features and finds discovered. The photographic record would also include working shots to illustrate more generally the nature of the archaeological operation mounted.

2.3 Site Reporting and Archiving

Site Investigation only

In the event of the Site investigation being negative the archaeologist shall produce a report stating that there were no findings, one unbound, six bound hard copies and one digital copy. Four copies shall be provided to Greater London Archaeological Advisory Service.

Should the Site investigation prove positive, a further investigation will be carried out.

Further Investigations

Depending on the outcome of the Site investigation, a further Site investigation will be carried out and this will be proportionate to the findings recovered.

A research archive for the Site shall be produced in accordance with MoRPHE (English Heritage 2006). Within 3 months of completion of field work, the archaeologist shall produce a report, one unbound, six bound hard copies and one digital copy. Four copies shall be provided to Greater London Archaeological Advisory Service. A summary report shall be submitted to a suitable regional or national archaeological journal(s) within six months of completion of fieldwork.

Specialist assessment reports shall be produced if required. The following external specialist services may be required: osteoarchaeology; animal bone; Roman, medieval and Post-medieval pottery and metalwork; pollen; soil micromorphology; snails; plant macrofossils. Pottery reports shall refer to the appropriate type series.

The archive shall be used to produce a report including narrative, illustrations and plans as appropriate. It shall give details of the background to the project, the archaeological evidence recorded during the excavation and the archaeological conclusions that can be drawn.

Following completion of the above, a review of the post-excavation programming shall be held in consultation with the Archaeological Advisor to the Planning Authority and the relevant specialists. At this review stage a timetable including a Critical Path Analysis and the aims of specialist research shall be identified and agreed. This timetable shall also contain agreed monitoring points.

After that review, all specialist reports shall be commissioned and the full post-excavation programme implemented through to full archive report and publication.

Data including a copy of the written archive shall be prepared for accession to the Historic Environment Record.

The material archive and one copy of the Site archive shall be prepared for accession to the Museum of London. Agreement for the long-term curation of the archive shall be made with the Museum of London.

3 THE SITE ARCHAEOLOGISTS

The field team deployed shall include only full time professional archaeological staff. All staff in supervisory positions should be Members of the IFA.

The project shall comply with the Institute of Field Archaeologists Code of Conduct and all relevant Standards and Guidance documents

4 HEALTH AND SAFETY

All archaeological work must be undertaken in accordance with relevant health and safety legislation. It is assumed that CDM regulations will apply.