

Archaeological Impact Assessment

In support of an application
for a docking station on the
Carriageway adjacent to:

1 Bartholomew Lane, EC2N

Reference Number: 00/610045
Status: FINAL
Date: 13 August 2009





CONTENTS PAGE

Executive Summary 2

1 Introduction..... 3

1.1 Statement Overview 3

1.2 Purpose of the Document 3

1.3 Methodology 4

2 Analysis of archaeological background 4

2.1 Scheduled Ancient Monuments (SAMs) 4

2.2 Greater London Archaeology Advisory Service 4

2.3 Historic Maps 5

3 The Proposals and Their Potential Impact 6

3.1 Site Description..... 6

3.2 Docking Station..... 6

3.3 The Potential Impact..... 6

4 Conclusions 6

Appendix 1: Greater London Sites and Monuments Record

Appendix 2: Written Scheme of Investigation



EXECUTIVE SUMMARY

This Archaeological Impact Assessment is provided in support of a full planning application for the installation of a Cycle Hire docking station on the carriageway adjacent to 1 Bartholomew Lane, City of London.

The general principles of the docking station design have been developed in consultation with the boroughs, Royal Parks and other key stakeholders. Pre-application advice has been sought from the Senior Planning and Archaeology Officer at City of London. This Assessment includes an appraisal of the recorded archaeological remains in the area and the extent to which the docking station would impact on any significant archaeological remains. The groundworks for the docking station will not penetrate deeper than 450mm below the current ground surface.

It is proposed that an archaeological site investigation be undertaken at an early stage of the construction process to ascertain if there are any archaeological remains on the Site. If archaeological remains are identified all groundworks will be undertaken archaeologically and by hand. A written scheme of investigation is appended.

1 INTRODUCTION

1.1 Statement Overview

Cycling within London has experienced rapid growth. It is estimated that there has been a 91 percent increase in the number of cycling trips within London since the year 2000 with around 500,000 cycle trips currently taking place every day. In 2006/07 cycling accounted for 1.6 percent of all modal trips in London and 3.7 percent of all journeys to work within inner London. The Mayor's aspiration is to increase the modal proportion of cycling trips within London to 5 percent and more generally, improve conditions for cyclists. The Mayor has set Transport for London (TfL) a target to increase cycle trips by 400 percent by 2025.

To help achieve this growth TfL has been tasked with implementing the Cycle Hire Scheme within central London by May 2010. The Scheme will deliver around 6,000 bicycles across approximately 400 sites.

The Scheme will allow people to hire a bicycle from a docking station, use it as desired and return it to either the same or another docking station. To ensure the adequate availability of docking points and bicycles for those hiring and returning bicycles, approximately 10,200 docking points at around 400 sites at a density of approximately nine sites per square kilometre are required.

The Scheme has been developed in collaboration with the Royal Parks and the following nine London Boroughs:

- London Borough of Camden;
- London Borough of Hackney;
- London Borough of Islington;
- Royal Borough of Kensington and Chelsea;
- London Borough of Lambeth;
- City of London;
- London Borough of Southwark;
- London Borough of Tower Hamlets; and
- City of Westminster.

1.2 Purpose of the Document

TfL wish to apply for planning permission for a Cycle Hire docking station, comprising a terminal and 16 docking points opposite 1 Bartholomew Lane in the City of London.

Following discussions with the Senior Planning and Archaeology Officer at the City of London, this Site has been identified as requiring further archaeological intervention.

The document

- describes the archaeological background to the area;
- describes the proposal;
- assesses the likely impact of the scheme on the basis of the available information; and
- provides a written scheme of investigation for further archaeological intervention.

1.3 Methodology

A list of cultural heritage sites has been compiled (Appendix 1) through consultation carried out by Hyder Consulting in April 2009.

The Assessment draws together the available archaeological, topographic and land-use information to clarify the archaeological potential of the Site.

The Assessment comprises of an examination of evidence in the Greater London Sites and Monuments Record (SMR). It considers the results of nearby archaeological investigations, incorporates published and unpublished material and charts historic land-use through examination of any readily available historic maps.

Clearly, any information on the depth of overburden for the archaeological assets would be a key consideration in determining whether the construction of the docking station would be likely to impact on archaeology. Detailed discussions to establish the nature of the archaeological potential have been undertaken with Ms Kathryn Stubbs, the Senior Planning and Archaeology Officer at City of London.

2 ANALYSIS OF ARCHAEOLOGICAL S BACKGROUND

2.1 Scheduled Ancient Monuments (SAMs)

There are no SAMs on the Site or within a distance where their setting would be affected by the proposed development.

2.2 Greater London Archaeology Advisory Service

Archaeological Advisor

Ms Kathryn Stubbs has commented on the archaeological implications of the development.


Ms Stubbs identified the Site as being in an area of general archaeological potential.

Greater London Sites and Monuments Record (SMR) and unpublished archaeological sources

The SMR identifies a number of assets within 80m of the Site and these are listed in Appendix 1.

Observations of building work being undertaken at the Bank of England in the 1920s and 30s recorded the presence of a large number of Roman remains. These included a double timber framed building, another building, a concrete floor, a pavement, an oak water pipe and Roman finds in the streambed of the Walbrook stream which runs on a northeast to southwest alignment across the area. A number of medieval wells were also discovered. None of these features were observed to be higher than 3m below street level.

Roman finds have also been discovered along Lothbury and Throgmorton Street to the north of the Bank of England. These include a timber lined well, tessellated floors, some columns with associated samian and coins, a chalk wall and a number of barrel wells sunk within a deep ditch. Also discovered were a number of features associated with



the Walbrook stream including pile foundations of Roman buildings within the streambed, evidence of culverting of the Walbrook in the Roman period. Also discovered were flood deposits associated with various finds of Roman date and evidence of infilling of the stream in the Roman period with associated raising and levelling deposits. None of these remains have been discovered at a depth higher than 3m below street level.

Human remains of unknown date have also been recorded on Throgmorton Street.

Along Bartholomew Lane itself building works in 1895 found the remains of a Roman building of which only the bathhouse survived. This work also recovered the remains of the Church of Bartholomew, which was built in 1180, destroyed in the great fire of London and rebuilt on the same plan then finally demolished in 1840. Also recorded was the burial ground of the church which was located to the northeast of the church building.

A Roman tessellated pavement was also discovered in a cellar along Bartholomew Lane.

More recently evaluations have been carried out on 1 Bartholomew Lane and 62 to 63 Threadneedle Street which found no archaeological remains due to the presence of very deep basements.

Compass Archaeology carried out an archaeological evaluation on Throgmorton Street to the east of Bartholomew Lane. This evaluation found nothing in the top 0.5m below ground level except for the concrete road base and various service trenches.

2.3 Historic Maps

The modern day street pattern around Bartholomew Lane is already evident in Rocques 1746 map of London with Bartholomew Lane, Threadneedle Street and Throgmorton Street all present. The Bank of England which is located to the east of Bartholomew Lane is also shown. St Bartholomew's Church is also shown at the southern end of Bartholomew Lane.

Little has changed by the time of Horwood's 1799 map. The Royal Exchange is shown to the south of Bartholomew Lane. By this time St Bartholomew's church has been demolished and the eastern side of Bartholomew Lane is occupied by a row of small properties. The docking station would be located in front of numbers 5 to 7 at the northern end of the lane.

Greenwood's map of 1880 shows no change.

By the time of Stanford's 1862 map of London the character of the eastern side of Bartholomew Lane has changed again. The row of small properties has been removed and the area is now occupied by the Stock Exchange which is set back from the lane and accessed by Capel Court.

3 THE PROPOSALS AND THEIR POTENTIAL IMPACT

3.1 Site Description

The Site lies on the carriageway on the eastern side of Bartholomew Lane. Please refer to the Planning Design and Access Statement (PDAS) for further information.

3.2 Docking Station

The development comprises a terminal and 16 docking points. The foundations would be no deeper than 450mm below the current ground level. The form that the foundations will take has not been finalised. Further information regarding the docking station can be found in the PDAS.

3.3 The Potential Impact

The Site lies in an area that contains evidence dating to the Roman and medieval period although no remains have been found to date at a level higher than 3meters below street level.


Foundations would be no deeper than 450mm but given the large amount of archaeological remains in the area it is possible that remains could be revealed in the proposed works.

Under these circumstances it is proposed that an archaeological watching brief is undertaken so that any such remains which are revealed in the course of the works may be appropriately recorded.

4 CONCLUSIONS

This Assessment has revealed that there is potential for archaeological remains on Bartholomew Lane, City of London.

On the precautionary principle, it would seem sensible to investigate the Site in case significant archaeological remains exist and, if they do, undertake all the groundworks archaeologically by hand. A method statement for this investigation is attached in Appendix 2. If initial investigation fails to reveal any significant archaeological remains, there will be no need for further archaeological intervention.



Appendix 1
Consultation response from the Greater London Archaeology Service Sites and Monuments Record.

Contact: Stuart Cakebread
Direct Dial: 020 7973 3731
Date: 13/08/2009

Greater London Sites and Monuments Record - Search Report

Enquiry: Report 8471 London Cycle Hire Scheme Bartholomew Lane TQ 32790 81242 80m radius search

Thank you for your enquiry to the GLSMR. Please find below all records held on the GLSMR database within the area specified in your request. Please note that there is a backlog of listed buildings and archaeological reports awaiting entry into the system and we cannot guarantee that the information supplied is fully up to date.

*** GLSMR NEWS ***

3-Aug-2006 *Record Sort Order Changed*

The records within the SMR search report are now sorted by 'Name' (and then by 'MonUID') rather than 'MonUID' as this should display multiple records for a single site together in the indexes and report. However, many site names begin with numbers from the address and so records from same street will not necessarily appear together. All new records added to the GLSMR, and those altered during data rationalisation and other projects, are being named with the street name before the number (for example The Street (No. 1), London) so that in future results from the same street will appear together.

31-July-2006 *Full Address Data Added*

The HTML report and XML data file have been altered to include the full address which was perviously missing.

25-Jan-2006 *Listed Building Data and Designations Updated*

All of the Listed Buildings entries within the GLSMR have been updated using the latest dataset from the National Monuments Record and the GLSMR search report (the document you are reading now) has been updated to display the full designation description for the listed buildings encountered within your search area.

*** END ***

NOTE: Please ensure you read this document from a saved version and not directly from the e-mail as this may cause problems with the displayed data and hyperlinks.

If you have any further enquiries, or if you have any problems interpreting the data, please do not hesitate to contact us.

Yours Sincerely,

The Greater London SMR Team

Greater London Archaeology Advisory Service
English Heritage - London Region
1 Waterhouse Square, 138-142 Holborn, London EC1N 2ST
smr@english-heritage.org.uk

Note: Commercial SMR search requests are charged at a cost of 35 pounds plus VAT each and collected via invoice

Monument Index:

(Click on the MonUID to view full details for each record)

Archaeology

MonUID	Pref. Ref.	Name	Monument Types	Date Range
MLO75826	MLO75826	41 Lothbury	DEPOSIT	Roman to 15th Century (43 AD to 1485 AD)
MLO11812	040724/00/00	62-63 THREADNEEDLE ST EC2	BUILDING	Roman (43 AD to 409 AD)
MLO39122	040724/01/00	62-63 THREADNEEDLE ST EC2	BATH HOUSE	Roman (43 AD to 409 AD)
MLO56479	040724/01/001	62-63 THREADNEEDLE ST EC2	STEPS	Roman (43 AD to 409 AD)
MLO20731	041495/00/00	63 THREADNEEDLE ST EC2	BUILDING, WALL	Medieval (1066 AD to 1539 AD)
MLO20937	041494/00/00	63 THREADNEEDLE ST EC2	CHURCH, CHURCH	Medieval to 19th Century (1066 AD to 1900 AD)
MLO50346	041494/01/00	63 THREADNEEDLE ST EC2	CRYPT	Medieval (1066 AD to 1539 AD)
MLO50552	041494/03/00	63 THREADNEEDLE ST EC2	INHUMATION, INHUMATION, CHARNEL PIT, CHARNEL PIT	Medieval to 19th Century (1066 AD to 1900 AD)
MLO55101	041494/02/00	63 THREADNEEDLE ST EC2	CEMETERY, CEMETERY	Medieval to 19th Century (1066 AD to 1900 AD)
MLO20362	041457/00/00	BANK OF ENGLAND (RESIDENCE COURT) EC2	WELL	Medieval (1066 AD to 1539 AD)
MLO13882	040707/00/00	BANK OF ENGLAND (SOUTH OF THE EASTERN LOTHBURY ENTRANCE) EC2	WATER PIPE	Roman (43 AD to 409 AD)
MLO20257	041455/00/00	BANK OF ENGLAND EC2	WELL	Medieval (1066 AD to 1539 AD)
MLO23355	040706/00/00	BANK OF ENGLAND EC2	BUILDING	Roman (43 AD to 409 AD)
MLO24859	040705/00/00	BANK OF ENGLAND EC2	STREAM	Unknown (Unknown)
MLO32724	040706/01/00	BANK OF ENGLAND EC2	FLOOR	Roman (43 AD to 409 AD)
MLO40503	040706/03/00	BANK OF ENGLAND EC2	FLOOR	Roman (43 AD to 409 AD)
MLO40506	040706/04/00	BANK OF ENGLAND EC2	WALL	Roman (43 AD to 409 AD)
MLO40718	040706/05/00	BANK OF ENGLAND EC2	FLOOR, OCCUPATION SITE	Roman (43 AD to 409 AD)
MLO41098	040706/02/00	BANK OF ENGLAND EC2	FLOOR	Roman (43 AD to 409 AD)
MLO481	041456/00/00	BANK OF ENGLAND EC2	WALL	Medieval (1066 AD to 1539 AD)
MLO13890	040734/00/00	BARTHOLEMW LA EC1	TESSELLATED FLOOR	Roman (43 AD to 409 AD)
MLO13878	040699/00/00	LOTHBURY EC2	TESSELLATED FLOOR	Roman (43 AD to 409 AD)
MLO13880	040701/00/00	LOTHBURY EC2	COLUMN	Roman (43 AD to 409 AD)
MLO14390	040700/00/00	LOTHBURY EC2	STREAM, FLOOD	Unknown (Unknown)
MLO40502	040700/02/00	LOTHBURY EC2	DEPOSIT	Roman (43 AD to 409 AD)
MLO41086	040700/01/00	LOTHBURY EC2	FLOOD DEPOSIT	Roman (43 AD to 409 AD)
MLO9436	040125/00/00	LOTHBURY EC2	REVETMENT, PILING	Roman (43 AD to 409 AD)
MLO65098	043426/00/00	ST MARGARET	WELL	Roman (43 AD to 409 AD)
MLO65103	043427/00/00	ST MARGARET	STRUCTURE	Medieval (1066 AD to 1539 AD)
MLO1500	040198/00/00	Threadneedle Street (55-56) EC2 {Roman Fire Debris}	CULVERT	Medieval (1066 AD to 1539 AD)
MLO14392	040703/00/00	Throgmorton St EC2	FIRE DEBRIS	Roman (43 AD to 409 AD)
MLO18379	041482/00/00	Throgmorton St EC2	WELL	Roman (43 AD to 409 AD)
MLO20375	041483/00/00	Throgmorton St EC2	WELL, WELL	Roman to Medieval (43 AD to 1539 AD)
MLO24822	040702/00/00	Throgmorton St EC2	HUMAN REMAINS, CEMETERY	Unknown (Unknown)
MLO40717	040702/01/00	Throgmorton St EC2	DITCH	Roman (43 AD to 409 AD)
MLO98974	MLO98974	Tokenhouse Yard, No. 19, City of London, EC2, {Roman infilling of the Walbrook}	WELL, WELL	Roman to Medieval (43 AD to 1539 AD)
			LEVELLING LAYERS	Early Iron Age to Roman (700 BC to 409 AD)

Listed Buildings

MonUID	Pref. Ref.	Name	Monument Types	Date Range
MLO81751	MLO81751	1 Angel Court	WAR MEMORIAL, ART GALLERY, OFFICE, METAL FRAMED BUILDING, BANK (FINANCIAL)	Modern (1923 AD to 1931 AD)

MLO81817	MLO81817	7 Lothbury	BUILDING, OFFICE	19th Century (1866 AD)
MLO81749	MLO81749	BANK OF ENGLAND	MUSEUM, ARCHITECTURAL FRAGMENT, COURTYARD, STATUE, BANK (FINANCIAL), BANK (FINANCIAL), BANK (FINANCIAL), PAVEMENT, WALL	Roman to Modern (100 AD to 1977 AD)

Maritime

<i>MonUID</i>	<i>Pref. Ref.</i>	<i>Name</i>	<i>Monument Types</i>	<i>Date Range</i>
---------------	-------------------	-------------	-----------------------	-------------------

Other

<i>MonUID</i>	<i>Pref. Ref.</i>	<i>Name</i>	<i>Monument Types</i>	<i>Date Range</i>
MLO56562	040706/04/001	BANK OF ENGLAND EC2	DUMP, FINDSPOT	Roman (43 AD to 409 AD)
MLO14986	041138/00/00	BANKGENERAL VICINITY EC2	FINDSPOT	Bronze Age (2200 BC to 701 BC)
MLO15558	041163/00/00	COPTHALL CT EC3	FINDSPOT	Iron Age (700 BC to 42 AD)

[Return to Top of page](#)

Event Index:

<i>Event ID</i>	<i>Event Name</i>	<i>Event Description</i>
ELO345	41 Lothbury	Boreholes and a test pit were investigated by the Museum of London Archaeology Service. Archaeological deposits were only observed in one borehole in Angel Court. This was a waterlain silt that probably dates to the Roman/Saxon or medieval periods. No finds or features were encountered. Location: Centroid TQ 32770 81286 (MBR: 1m by 1m) (Centred on)
Associated Monuments		
MLO75826	- 41 Lothbury - [Roman to 15th Century (43 AD to 1485 AD)]	
ELO7648	Geoarchaeological Assessment of 19 Tokenhouse Yard, London, EC2	Archaeological observations were made by AOC Archaeology (London) and Archaeoscope during redevelopment work across the 19 Tokenhouse Yard site during 2001. Site code TKY01. The removal of sub-basement floors from eight locations allowed the sampling by boreholes of the sedimentary sequence in the area which may indicate the filling of the Walbrook stream during the Roman period. Location: Centroid TQ 32717 81308 (MBR: 42m by 34m)
Associated Monuments		
MLO98974	- Tokenhouse Yard, No. 19, City of London, EC2, {Roman infilling of the Walbrook} - [Early Iron Age to Roman (700 BC to 409 AD)]	
ELO3967	Lothbury [Saint Margaret's Church]: watching brief	Archaeological work carried out by the Department of Urban Archaeology at the northeast corner of the 17th century Wren church revealed the foundations of a Medieval extension. A tributary to the Walbrook was built over. [Details from a nearby desk based assessment]. Location: Centroid TQ 3273 8128 (MBR: 10m by 10m) (Centred on)
Associated Monuments		
MLO65098	- ST MARGARET - [Medieval (1066 AD to 1539 AD)]	
MLO65103	- ST MARGARET - [Medieval (1066 AD to 1539 AD)]	
Not Applicable	No Associated Event	Location: not specified
Associated Monuments		
MLO11812	- 62-63 THREADNEEDLE ST EC2 - [Roman (43 AD to 409 AD)]	
MLO13878	- LOTHBURY EC2 - [Roman (43 AD to 409 AD)]	
MLO13880	- LOTHBURY EC2 - [Roman (43 AD to 409 AD)]	
MLO13882	- BANK OF ENGLAND (SOUTH OF THE EASTERN LOTHBURY ENTRANCE) EC2 - [Roman (43 AD to 409 AD)]	
MLO13890	- BARTHOLEMW LA EC1 - [Roman (43 AD to 409 AD)]	
MLO14390	- LOTHBURY EC2 - [Unknown (Unknown)]	
MLO14392	- THROGMORTON ST EC2 - [Roman (43 AD to 409 AD)]	
MLO14986	- BANKGENERAL VICINITY EC2 - [Bronze Age (2200 BC to 701 BC)]	
MLO15558	- COPTHALL CT EC3 - [Iron Age (700 BC to 42 AD)]	
MLO18379	- THROGMORTON ST EC2 - [Roman to Medieval (43 AD to 1539 AD)]	
MLO20257	- BANK OF ENGLAND EC2 - [Medieval (1066 AD to 1539 AD)]	
MLO20362	- BANK OF ENGLAND (RESIDENCE COURT) EC2 - [Medieval (1066 AD to 1539 AD)]	
MLO20375	- THROGMORTON ST EC2 - [Unknown (Unknown)]	
MLO20731	- 63 THREADNEEDLE ST EC2 - [Medieval (1066 AD to 1539 AD)]	
MLO20937	- 63 THREADNEEDLE ST EC2 - [Medieval to 19th Century (1066 AD to 1900 AD)]	
MLO23355	- BANK OF ENGLAND EC2 - [Roman (43 AD to 409 AD)]	
MLO24822	- THROGMORTON ST EC2 - [Roman (43 AD to 409 AD)]	
MLO24859	- BANK OF ENGLAND EC2 - [Unknown (Unknown)]	
MLO32724	- BANK OF ENGLAND EC2 - [Roman (43 AD to 409 AD)]	
MLO39122	- 62-63 THREADNEEDLE ST EC2 - [Roman (43 AD to 409 AD)]	
MLO40502	- LOTHBURY EC2 - [Roman (43 AD to 409 AD)]	
MLO40503	- BANK OF ENGLAND EC2 - [Roman (43 AD to 409 AD)]	
MLO40506	- BANK OF ENGLAND EC2 - [Roman (43 AD to 409 AD)]	

MLO40717	- THROGMORTON ST EC2 - [Roman to Medieval (43 AD to 1539 AD)]
MLO40718	- BANK OF ENGLAND EC2 - [Roman (43 AD to 409 AD)]
MLO41086	- LOTHBURY EC2 - [Roman (43 AD to 409 AD)]
MLO41098	- BANK OF ENGLAND EC2 - [Roman (43 AD to 409 AD)]
MLO481	- BANK OF ENGLAND EC2 - [Medieval (1066 AD to 1539 AD)]
MLO50346	- 63 THREADNEEDLE ST EC2 - [Medieval (1066 AD to 1539 AD)]
MLO50552	- 63 THREADNEEDLE ST EC2 - [Medieval to 19th Century (1066 AD to 1900 AD)]
MLO55101	- 63 THREADNEEDLE ST EC2 - [Medieval to 19th Century (1066 AD to 1900 AD)]
MLO56479	- 62-63 THREADNEEDLE ST EC2 - [Roman (43 AD to 409 AD)]
MLO56562	- BANK OF ENGLAND EC2 - [Roman (43 AD to 409 AD)]
MLO81749	- BANK OF ENGLAND - [Roman to Modern (100 AD to 1977 AD)]
MLO81751	- 1 Angel Court - [Modern (1923 AD to 1931 AD)]
MLO81817	- 7 Lothbury - [19th Century (1866 AD)]
MLO9436	- LOTHBURYEC2 - [Roman (43 AD to 409 AD)]

<i>Event ID</i>	<i>Event Name</i>	<i>Event Description</i>
ELO7718	Threadneedle Street (55-56) EC2 Note of Archaeological Finds	Casual observation of Roman fire debris and pottery during building work? Recorder not reported. Location: TQ 32857 81209 (point)
<i>Associated Monuments</i>		
MLO1500	- Threadneedle Street (55-56) EC2 {Roman Fire Debris} - [Roman (43 AD to 409 AD)]	

[Return to Top of page](#)

Record Details - Archaeology:

Start of record

MonUID	MLO75826
Monument Type	Archaeology
Preferred Ref.	MLO75826
Name	41 Lothbury
Map Sheet	TQ38SW
Grid References	Centre Point: Centroid TQ 32770 81286 (MBR: 1m by 1m) (Centred on)
Summary	
Description	Boreholes and a test pit were investigated by the Museum of London Archaeology Service. Archaeological deposits were only observed in one borehole in Angel Court. This was a waterlain silt that probably dates to the Roman/Saxon or medieval periods. No finds or features were encountered.

Sources

Number	Reference
SLO76003	Unpublished document: Jon Sygrave. 2001. 41 Lothbury, EC2, An Archaeological Evaluation Report,

Location

Administrative Area
- [Borough] CITY OF LONDON

Address

Monument/Component Types

- DEPOSIT (Roman to 15th Century - 43 AD to 1485 AD)

Find Types

Designations

Type/Grade	Reference/Title	Description
-------------------	------------------------	--------------------

Other Statuses and References

Type/Grade	Reference/Title
LAG number (GLAAS Ref)	7/351
Site Code	LBU01

Associated Activities/Events

Event ID	Name/Ref	Brief Description (click Event ID for details)
ELO345	41 Lothbury	Boreholes and a test pit were investigated by the Museum of London ... Archaeology Service. Archaeological deposits were only observed

[Return to Top of page](#)

End of record

[Export generated by HBSMR from exeGesIS SDM](#)

Start of record

MonUID	MLO11812
Monument Type	Archaeology
Preferred Ref.	040724/00/00
Name	62-63 THREADNEEDLE ST EC2
Map Sheet	TQ38SW
Grid References	Centre Point: Centroid TQ 3285 8120 (MBR: 10m by 10m)
Summary	
Description	BUILDING WORKS 1895 REVEALED ROMAN BUILDINGS OF WHICH ONLY THE BATH HOUSE NOW SURVIVES.

Sources

Number	Reference
SLO20588	Article in monograph: SUMMARY, ARCH J VOL 52, P 198-9,
SLO20589	Article in monograph: SUMMARY, ARCHAEOLOG VOL 60, P 218-19,
SLO20590	Article in monograph: RCHME. ROMAN LONDON, LONDON VOL 3, P 144,
SLO20591	Article in monograph: MERRIFIELD R. THE ROMAN CITY OF LONDON, M.182 P 243,

Location

Administrative Area
- [Borough] CITY OF LONDON

Address
- 62-63 THREADNEEDLE ST EC2

Monument/Component Types

- BUILDING (Roman - 43 AD to 409 AD)

Find Types**Designations**

Type/Grade	Reference/Title	Description
-------------------	------------------------	--------------------

Other Statuses and References

Type/Grade	Reference/Title
Sites & Monuments Record	040724/00/00

Associated Activities/Events

Event ID	Name/Ref	Brief Description (click Event ID for details)
Not Applicable	No Associated Event	

Return to [Top of page](#)

End of record

[Export generated by HBSMR from exeGesIS SDM](#)

Start of record

MonUID MLO39122
Monument Type Archaeology
Preferred Ref. 040724/01/00
Name 62-63 THREADNEEDLE ST EC2
Map Sheet TQ38SW
Grid References Centre Point: Centroid TQ 3285 8120 (MBR: 10m by 10m)

Summary**Description**

BUILDING WORKS CARRIED OUT IN 1895 REVEALED A RECTANGULAR BATH C 1.6M (5 FT3") SQUARE AND C 0.61M (2 FT) DEEP. IT WAS CONSTRUCTED FROM ROUGH STONE MIXED WITH BROKEN TILES WITH A FLOOR OF OPUS SIGNINUM AND THE WALLS WERE PLASTERED. IT WAS RECORDED AT A DEPTH OF C 5.18M (17 FT) BELOW GROUND SURFACE.

Sources

Number	Reference
--------	-----------

Location**Administrative Area**

- [Borough] CITY OF LONDON

Address

- 62-63 THREADNEEDLE ST EC2

- STOCK EXCHANGE EC2

Monument/Component Types

- BATH HOUSE (Roman - 43 AD to 409 AD)

Find Types**Designations**

Type/Grade	Reference/Title	Description
------------	-----------------	-------------

Other Statuses and References

Type/Grade	Reference/Title
------------	-----------------

Sites & Monuments	040724/01/00
-------------------	--------------

Record

Associated Activities/Events

Event ID	Name/Ref	Brief Description (click Event ID for details)
----------	----------	--

Not Applicable	No Associated Event	
--------------------------------	---------------------	--

Return to [Top of page](#)

End of record

[Export generated by HBSMR from exeGesIS SDM](#)

Start of record

MonUID	MLO56479
Monument Type	Archaeology
Preferred Ref.	040724/01/001
Name	62-63 THREADNEEDLE ST EC2
Map Sheet	TQ38SW
Grid References	Centre Point: Centroid TQ 3285 8120 (MBR: 10m by 10m)
Summary	
Description	BUILDING WORKS CARRIED OUT 1895 REVEALED A RECTANGULAR BATH IN THE NORTH CORNER OF WHICH WERE FOUND SEMICIRCULAR STEPS, THE TOPS OF WHICH WERE SLIGHTLY ROUNDED. THE STEPS WERE C 0.23M (9") AND C0.31M (12") WIDE.

Sources

Number	Reference
---------------	------------------

Location**Administrative Area**

- [Borough] CITY OF LONDON

Address

- 62-63 THREADNEEDLE ST EC2

- STOCK EXCHANGE EC2

Monument/Component Types

- STEPS (Roman - 43 AD to 409 AD)

Find Types**Designations**

Type/Grade	Reference/Title	Description
-------------------	------------------------	--------------------

Other Statuses and References

Type/Grade	Reference/Title
-------------------	------------------------

Sites & Monuments Record	040724/01/001
--------------------------	---------------

Associated Activities/Events

Event ID	Name/Ref	Brief Description (click Event ID for details)
Not Applicable	No Associated Event	

Return to [Top of page](#)

End of record

[Export generated by HBSMR from exeGesIS SDM](#)

Start of record

MonUID	MLO20731
Monument Type	Archaeology
Preferred Ref.	041495/00/00
Name	63 THREADNEEDLE ST EC2
Map Sheet	TQ38SW
Grid References	Centre Point: Centroid TQ 3283 8120 (MBR: 10m by 10m)

Summary**Description**

BUILDING WORK MONITORED BY H JONES IN 1895 REVEALED "THICK WALLS, CHIEFLY OF KENTISH RAGSTONE & CHALK". THESE WERE INTERPRETED AS BEING PART OF THE CHURCH OF ST BARTHOLOMEW THE LITTLE (OR BY THE EXCHANGE) BUT WERE NOT PRECISELY RECORDED. IT IS, THEREFORE, EQUALLY LIKELY THAT THEY FORMED PART OF BUILDINGS FRONTING ONTO THREADNEEDLE ST RATHER THAN PART OF THE CHURCH, WHICH FRONTED ONTO BARTHOLOMEW LA. (SEE 041494)

Sources

Number	Reference
SLO37242	Unpublished document: HARDING C & MARSDEN P. POST ROMAN GAZETTEER, 1022,
SLO37243	Article in monograph: JONES H. ROMAN REMAINS FOUND RECENTLY IN THREADNEEDLE ST, ARCH J VOL 52, P 198,

Location**Administrative Area**

- [Borough] CITY OF LONDON

Address

- 63 THREADNEEDLE ST EC2
 - BARTHOLOMEW LA
 - CAPEL CT

Monument/Component Types

- BUILDING (Medieval - 1066 AD to 1539 AD)
- WALL (Medieval - 1066 AD to 1539 AD)

Find Types**Designations**

Type/Grade	Reference/Title	Description
-------------------	------------------------	--------------------

Other Statuses and References

Type/Grade	Reference/Title
Sites & Monuments Record	041495/00/00

Associated Activities/Events

Event ID	Name/Ref	Brief Description (click Event ID for details)
Not Applicable	No Associated Event	

Return to [Top of page](#)

End of record

[Export generated by HBSMR from exeGesIS SDM](#)

Start of record

MonUID MLO20937
Monument Type Archaeology
Preferred Ref. 041494/00/00
Name 63 THREADNEEDLE ST EC2
Map Sheet TQ38SW
Grid References Centre Point: Centroid TQ 3283 8120 (MBR: 10m by 10m)

Summary**Description**

THE SITE OF THE CHURCH OF ST BARTHOLOMEW THE LITTLE (OR THE LESS OR BY THE EXCHANGE OR LITTLE ST BARTHOLOMEW). FIRST MENTIONED IN 1150, REBUILT IN 1438. A CHAPEL WAS ADDED ON THE S SIDE BY SIR WM. CAPEL IN 1509. THE CHURCH WAS REBUILT AFTER THE GREAT FIRE BY WREN & DEMOLISHED 1840-1. OBSERVATIONS MADE DURING DEMOLITION SHOWED MUCH PRE-FIRE FABRIC TO HAVE SURVIVED & THAT THE RECONSTRUCTION HAD FOLLOWED THE PLAN OF THE EARLIER CHURCH

Sources**Number****Reference**

SLO37459 Unpublished document: HARDING C & MARSDEN P. POST ROMAN GAZETTEER, 1021-1022,
 SLO37460 Article in monograph: ARTICLE, GENT PT 1, P 153,
 SLO37461 Article in monograph: ARTICLE, GENT PT 1, P 162,
 SLO37462 Article in monograph: JONES H. ROMAN REMAINS RECENTLY FOUND IN THREADNEEDLE ST, ARCH J VOL 52, P 198,
 SLO37463 Article in monograph: STOW J. THE SURVEY OF LONDON, EVERYMAN EDITION, PP 166-167,
 SLO37464 Published map/plan: OGILBY & MORGAN. SURVEY,
 SLO68587 Article in monograph: HOLMES MRS B. THE LONDON BURIAL GROUNDS, APPENDIX B, NO 35,

Location**Administrative Area**

- [Borough] CITY OF LONDON

Address

- 63 THREADNEEDLE ST EC2
 - BARTHOLOMEW LA
 - CAPEL CT

Monument/Component Types

- CHURCH (Medieval - 1066 AD to 1539 AD)
- CHURCH (Post Medieval - 1540 AD to 1900 AD)

Find Types**Designations**

Type/Grade	Reference/Title	Description

Other Statuses and References

Type/Grade	Reference/Title
Sites & Monuments Record	041494/00/00

Associated Activities/Events

Event ID	Name/Ref	Brief Description (click Event ID for details)
Not Applicable	No Associated Event	

Return to [Top of page](#)

End of record

[Export generated by HBSMR from exeGesIS SDM](#)

Start of record

MonUID	MLO50346
Monument Type	Archaeology
Preferred Ref.	041494/01/00
Name	63 THREADNEEDLE ST EC2
Map Sheet	TQ38SW
Grid References	Centre Point: Centroid TQ 3283 8120 (MBR: 10m by 10m)
Summary	
Description	DURING THE DEMOLITION OF THE CHURCH OF ST BARTHOLOMEW THE LITTLE (OR BY THE EXCHANGE) IN 1840-1 PART OF A CRYPT WAS OBSERVED AT ITS EASTERN END.

Sources

Number	Reference
---------------	------------------

Location**Administrative Area**

- [Borough] CITY OF LONDON

Address

- 63 THREADNEEDLE ST EC2
 - BARTHOLOMEW LA
 - CAPEL CT

Monument/Component Types

- CRYPT (Medieval - 1066 AD to 1539 AD)

Find Types**Designations**

Type/Grade	Reference/Title	Description
-------------------	------------------------	--------------------

Other Statuses and References

Type/Grade	Reference/Title
-------------------	------------------------

Sites & Monuments Record	041494/01/00
--------------------------	--------------

Associated Activities/Events

Event ID	Name/Ref	Brief Description (click Event ID for details)
-----------------	-----------------	---

Not Applicable	No Associated Event	
--------------------------------	---------------------	--

Return to [Top of page](#)

End of record

[Export generated by HBSMR from exeGesIS SDM](#)

Start of record

MonUID	MLO50552
Monument Type	Archaeology
Preferred Ref.	041494/03/00
Name	63 THREADNEEDLE ST EC2
Map Sheet	TQ38SW
Grid References	Centre Point: Centroid TQ 3283 8120 (MBR: 10m by 10m)

Summary**Description**

BUILDING WORK MONITORED BY H JONES IN 1895 REVEALED "A MASS OF HUMAN REMAINS" SUPPOSEDLY FOUND "UNDER THE CHURCH" (OF ST BARTHOLOMEW THE LITTLE OR BY THE EXCHANGE). SOME DOUBT HOWEVER EXISTS AS TO WHETHER RAGSTONE WALLS (041495) FOUND AT THE SAME TIME WERE, IN FACT, PART OF THE CHURCH. THEREFORE, WHILST IT IS CERTAIN THAT THE BURIALS WERE ASSOCIATED WITH THE CHURCH, IT IS IMPOSSIBLE TO SAY IF THEY WERE BURIED INTERNALLY OR FORM PART OF 04149402.

Sources

Number	Reference
---------------	------------------

Location**Administrative Area**

- [Borough] CITY OF LONDON

Address

- 63 THREADNEEDLE ST EC2
 - BARTHOLOMEW LA
 - CAPEL CT

Monument/Component Types

- CHARNEL PIT (Medieval - 1066 AD to 1539 AD)
- INHUMATION (Medieval - 1066 AD to 1539 AD)
- CHARNEL PIT (Post Medieval - 1540 AD to 1900 AD)
- INHUMATION (Post Medieval - 1540 AD to 1900 AD)

Find Types**Designations**

Type/Grade	Reference/Title	Description
-------------------	------------------------	--------------------

Other Statuses and References

Type/Grade	Reference/Title
-------------------	------------------------

Sites & Monuments Record	041494/03/00
--------------------------	--------------

Associated Activities/Events

Event ID	Name/Ref	Brief Description (click Event ID for details)
Not Applicable	No Associated Event	

Return to [Top of page](#)

End of record

[Export generated by HBSMR from exeGesIS SDM](#)

Start of record

MonUID	MLO55101
Monument Type	Archaeology
Preferred Ref.	041494/02/00
Name	63 THREADNEEDLE ST EC2
Map Sheet	TQ38SW
Grid References	Centre Point: Centroid TQ 3283 8121 (MBR: 10m by 10m)
Summary	
Description	THE BURIAL GROUND OF ST BARTHOLOMEW THE LITTLE (OR BY THE EXCHANGE) IS MENTIONED IN HARDING & MARSDENS POST ROMAN GAZETTEER AS LYING TO THE N & E OF THE CHURCH BUILDING

Sources

Number	Reference
---------------	------------------

Location**Administrative Area**

- [Borough] CITY OF LONDON

Address

- 63 THREADNEEDLE ST EC2
 - BARTHOLOMEW LA
 - CAPEL CT

Monument/Component Types

- CEMETERY (Medieval - 1066 AD to 1539 AD)
- CEMETERY (Post Medieval - 1540 AD to 1900 AD)

Find Types**Designations**

Type/Grade	Reference/Title	Description
-------------------	------------------------	--------------------

Other Statuses and References

Type/Grade	Reference/Title
-------------------	------------------------

Sites & Monuments Record	041494/02/00
--------------------------	--------------

Associated Activities/Events

Event ID	Name/Ref	Brief Description (click Event ID for details)
-----------------	-----------------	---

Not Applicable	No Associated Event	
--------------------------------	---------------------	--

Return to [Top of page](#)

End of record

[Export generated by HBSMR from exeGesIS SDM](#)

Start of record

MonUID	MLO20362
Monument Type	Archaeology
Preferred Ref.	041457/00/00
Name	BANK OF ENGLAND (RESIDENCE COURT) EC2
Map Sheet	TQ38SW
Grid References	Centre Point: Centroid TQ 3274 8124 (MBR: 10m by 10m)
Summary	
Description	BUILDING WORK IN 1900 REVEALED A WELL LINED WITH 2 BARRELS THE LOWEST OF WHICH LAY AT A DEPTH OF 14FT 8INS (4.47M) BELOW STREET LEVEL. CONTENTS INCLUDED 8 JUGS DATABLE TO THE LATTER HALF OF THE C13

Sources

Number	Reference
SLO36466	Article in monograph: PREVOST A. NOTES, PSA 2ND SER VOL 18, PP 355-357,
SLO36467	Unpublished document: HARDING C & MARSDEN P. POST ROMAN GAZETTEER, 1001,

Location**Administrative Area**

- [Borough] CITY OF LONDON

Address

- BANK OF ENGLAND (RESIDENCE COURT) EC2
 - BARTHOLOMEW LA
 - LOTHBURY

Monument/Component Types

- WELL (Medieval - 1066 AD to 1539 AD)

Find Types**Designations**

Type/Grade	Reference/Title	Description
-------------------	------------------------	--------------------

Other Statuses and References

Type/Grade	Reference/Title
Sites & Monuments Record	041457/00/00

Associated Activities/Events

Event ID	Name/Ref	Brief Description (click Event ID for details)
Not Applicable	No Associated Event	

Return to [Top of page](#)

End of record

[Export generated by HBSMR from exeGesIS SDM](#)

Start of record

MonUID	MLO13882
Monument Type	Archaeology
Preferred Ref.	040707/00/00
Name	BANK OF ENGLAND (SOUTH OF THE EASTERN LOTHBURY ENTRANCE) EC2
Map Sheet	TQ38SW
Grid References	Centre Point: Centroid TQ 3275 8123 (MBR: 10m by 10m)
Summary	
Description	EXCAVATIONS ON THE SITE BY F COTTRILL(?) 1933-4 REVEALED AN OAK WATER PIPE C 0.15M (6") IN DIAMETER ORIENTATED NORTH EAST BY SOUTH WEST, SITUATED IN THE NORTH EASTERN SECTION OF THE SITE AND SOUTH OF THE EASTERN ENTRANCE ONTO LOTHBURY.

Sources

Number	Reference
SLO25526	Published map/plan: PLAN OF LOCATION, OLD LADY OF THREADNEEDLE , P 283,
SLO25527	Article in monograph: MERRIFIELD R. THE ROMAN CITY OF LONDON, M.170 P 239,

Location**Administrative Area**

- [Borough] CITY OF LONDON

Address

- BANK OF ENGLAND (SOUTH OF THE EASTERN LOTHBURY ENTRANCE) EC2

Monument/Component Types

- WATER PIPE (Roman - 43 AD to 409 AD)

Find Types**Designations**

Type/Grade	Reference/Title	Description
-------------------	------------------------	--------------------

Other Statuses and References

Type/Grade	Reference/Title
Sites & Monuments Record	040707/00/00

Associated Activities/Events

Event ID	Name/Ref	Brief Description (click Event ID for details)
Not Applicable	No Associated Event	

Return to [Top of page](#)

End of record

[Export generated by HBSMR from exeGesIS SDM](#)

Start of record

MonUID	MLO20257
Monument Type	Archaeology
Preferred Ref.	041455/00/00
Name	BANK OF ENGLAND EC2
Map Sheet	TQ38SW
Grid References	Centre Point: Centroid TQ 3275 8123 (MBR: 10m by 10m)
Summary	
Description	BUILDING WORK MONITORED BY GC DUNNING IN 1929 REVEALED A WELL 7FT 6INS (2.29M) IN DIAMETER. CONTAINED AN ENGRAVED COPPER BOWL, POS OF C13 DATE, C14 POTTERY & 7 WOODEN BOWLS

Sources

Number	Reference
SLO36406	Article in monograph: ARTICLE, OLD LADY OF THREADNEEDLE , PP 324-327,
SLO36407	Article in monograph: ARTICLE, OLD LADY OF THREADNEEDLE , P 283,
SLO36408	Article in monograph: MEDIVAL COPPER BOWL FROM LONDON, ANT J VOL 13, P 170,
SLO36409	Article in monograph: DUNNING GC. A 14TH CENTURY WELL AT THE BANK OF ENGLAND, ANT J VOL 17, PP 414-8,
SLO36410	Unpublished document: SUMMARY, GH LIB MONTHLY REP JULY,
SLO36411	Unpublished document: HARDING C & MARSDEN P. POST ROMAN GAZETTEER, 1000,

Location

Administrative Area	- [Borough] CITY OF LONDON
Address	- BANK OF ENGLAND EC2 - PRINCES ST - THREADNEEDLE ST

Monument/Component Types

- WELL (Medieval - 1066 AD to 1539 AD)

Find Types**Designations**

Type/Grade	Reference/Title	Description
-------------------	------------------------	--------------------

Other Statuses and References

Type/Grade	Reference/Title
Sites & Monuments Record	041455/00/00

Associated Activities/Events

Event ID	Name/Ref	Brief Description (click Event ID for details)
Not Applicable	No Associated Event	

Return to [Top of page](#)

End of record

[Export generated by HBSMR from exeGesIS SDM](#)

Start of record

MonUID	MLO23355
Monument Type	Archaeology
Preferred Ref.	040706/00/00
Name	BANK OF ENGLAND EC2
Map Sheet	TQ38SW
Grid References	Centre Point: Centroid TQ 3273 8124 (MBR: 10m by 10m)
Summary Description	BUILDING WORKS MONITORED BY G DUNNING FOR RCHM 1927 REVEALED REMAINS OF ROMAN BUILDINGS C 3.81M (12 FT 6") TO C6.25M (20 FT 6") BELOW PAVEMENT LEVEL.

Sources

Number	Reference
SLO41132	Article in monograph: MERRIFIELD R. THE ROMAN CITY OF LONDON, M.169 P 239,
SLO41133	Article in monograph: RCHME. ROMAN LONDON, LONDON VOL 3, P 107,
SLO41134	Excavation archive: DUNNING G. EXCAVATION RECORDS, BANK OF ENGLAND SITE NOTES 1927,
SLO54921	Article in monograph: TAYLOR MV & COLLINGWOOD RG. ROMAN BRITAIN IN 1927, JRS 17, PP 204-9,

Location

Administrative Area	- [Borough] CITY OF LONDON
Address	- BANK OF ENGLAND EC2 - PRINCES ST EC2

Monument/Component Types

- BUILDING (Roman - 43 AD to 409 AD)

Find Types**Designations**

Type/Grade	Reference/Title	Description
-------------------	------------------------	--------------------

Other Statuses and References

Type/Grade	Reference/Title
Sites & Monuments Record	040706/00/00

Associated Activities/Events

Event ID	Name/Ref	Brief Description (click Event ID for details)
Not Applicable	No Associated Event	

Return to [Top of page](#)

End of record

[Export generated by HBSMR from exeGesIS SDM](#)

Start of record

MonUID	MLO24859
Monument Type	Archaeology
Preferred Ref.	040705/00/00
Name	BANK OF ENGLAND EC2
Map Sheet	TQ38SW
Grid References	Centre Point: Centroid TQ 3271 8121 (MBR: 40m by 80m) (Centred on)
	Bounding Point: TQ 32690 81170
	Bounding Point: TQ 32720 81240

Summary**Description**

EXCAVATIONS BY F COTTRILL FOR THE GUILDHALL MUSUEM 1933-4 REVEALED THE STREAM BED OF THE WALBROOK RUNNING THROUGH THE SITE ORIENTATED NORTHEAST/ SOUTHWEST. TRACES OF PILING WERE ALSO RECORDED LYING "IN WET MUD, WITH ROMAN POTS. 2 BOARDS STANDING ABOUT 1.22M TO 1.52M (4 TO 5 FT) APART WITH THEIR TOPS 4.57M (15 FT) BELOW FLOOR LEVEL".

Sources

Number	Reference
SLO44427	Excavation archive: MOLGM COTRILL F. EXCAVATION RECORDS, GM 257,
SLO44428	Artifact: ROMAN AND MEDIEVAL FINDS, FINDS EXCAVATED 1924-34,
SLO44429	Article in monograph: MOLGM WADDINGTON Q. CATALOGUE OF OBJECTS DISCOVERED DURING EXCAVATION., Q 6,
SLO44430	Article in monograph: SUMMARY, OLD LADY OF THREADNEEDLE , P 283,
SLO44431	Article in monograph: MERRIFIELD R. THE ROMAN CITY OF LONDON, M.168 P 239,

Location**Administrative Area**

- [Borough] CITY OF LONDON

Address

- BANK OF ENGLAND EC2

- PRINCES ST EC2

Monument/Component Types

- STREAM (Unknown date)

Find Types**Designations**

Type/Grade	Reference/Title	Description
-------------------	------------------------	--------------------

Other Statuses and References

Type/Grade	Reference/Title
Sites & Monuments Record	040705/00/00

Associated Activities/Events

Event ID	Name/Ref	Brief Description (click Event ID for details)
Not Applicable	No Associated Event	

Return to [Top of page](#)

End of record

[Export generated by HBSMR from exeGesIS SDM](#)

Start of record

MonUID MLO32724
Monument Type Archaeology
Preferred Ref. 040706/01/00
Name BANK OF ENGLAND EC2
Map Sheet TQ38SW
Grid References Centre Point: Centroid TQ 3273 8124 (MBR: 10m by 10m)

Summary**Description**

EXCAVATIONS BY G DUNNING FOR RCHM 1927 REVEALED A ROMAN "CONCRETE FLOOR C 80MM OR 3" THICK WITH A CRUSHED TILE SURFACE " WAS FOUND AT A DEPTH OF 3.81M (12 FT 6") BELOW PAVEMENT LEVEL IN THE COURTYARD "A LITTLE WEST OF THE OLD MAIN ENTRANCE".

Sources

Number **Reference**

Location**Administrative Area**

- [Borough] CITY OF LONDON

Address

- BANK OF ENGLAND EC2

- PRINCES ST EC2

Monument/Component Types

- FLOOR (Roman - 43 AD to 409 AD)

Find Types**Designations**

Type/Grade	Reference/Title	Description

Other Statuses and References

Type/Grade	Reference/Title
Sites & Monuments Record	040706/01/00

Associated Activities/Events

Event ID	Name/Ref	Brief Description (click Event ID for details)
Not Applicable	No Associated Event	

Return to [Top of page](#)

End of record

[Export generated by HBSMR from exeGesIS SDM](#)

Start of record

MonUID	MLO40503
Monument Type	Archaeology
Preferred Ref.	040706/03/00
Name	BANK OF ENGLAND EC2
Map Sheet	TQ38SW
Grid References	Centre Point: Centroid TQ 3273 8124 (MBR: 10m by 10m)
Summary	
Description	EXCAVATIONS BY G DUNNING FOR RCHM 1927 REVEALED A CONCRETE PAVEMENT C 3.05M(10 FT) EAST OF PAVEMENTS 04070601 & 02. HOWEVER THIS PAVEMENT WAS RECORDED AT A DEPTH OF C6.25M (20 FT 6") AS "RESTING ALMOST ON THE UNDISTURBED CLAY" POSSIBLE SLUMPING OR AN EARLIER BUILDING WOULD EXPLAIN THE DISCREPANCIES BETWEEN DEPTH BELOW PAVEMENT MEASUREMENTS. THE PAVEMENT WAS RECORDED AS C11CM (4.5") THICK.

Sources

Number	Reference
---------------	------------------

Location**Administrative Area**

- [Borough] CITY OF LONDON

Address

- BANK OF ENGLAND EC2
 - PRINCES ST EC2

Monument/Component Types

- FLOOR (Roman - 43 AD to 409 AD)

Find Types**Designations**

Type/Grade	Reference/Title	Description
-------------------	------------------------	--------------------

Other Statuses and References

Type/Grade	Reference/Title
-------------------	------------------------

Sites & Monuments Record	040706/03/00
--------------------------	--------------

Associated Activities/Events

Event ID	Name/Ref	Brief Description (click Event ID for details)
Not Applicable	No Associated Event	

Return to [Top of page](#)

End of record

[Export generated by HBSMR from exeGesIS SDM](#)

Start of record

MonUID	MLO40506
Monument Type	Archaeology
Preferred Ref.	040706/04/00
Name	BANK OF ENGLAND EC2
Map Sheet	TQ38SW
Grid References	Centre Point: Centroid TQ 3273 8124 (MBR: 10m by 10m)
Summary	
Description	EXCAVATIONS BY G DUNNING FOR RCHM 1927 REVEALED A DOUBLE TIMBER FRAMED STRUCTURE, CONSISTING OF BOARDING ON SILLS 0.15M X 0.1M (6" X 4"). THIS WAS SITUATED ON THE NORTH OF 04070603.

Sources

Number	Reference
---------------	------------------

Location**Administrative Area**

- [Borough] CITY OF LONDON

Address

- BANK OF ENGLAND EC2

- PRINCES ST EC2

Monument/Component Types

- WALL (Roman - 43 AD to 409 AD)

Find Types**Designations**

Type/Grade	Reference/Title	Description
-------------------	------------------------	--------------------

Other Statuses and References

Type/Grade	Reference/Title
-------------------	------------------------

Sites & Monuments Record	040706/04/00
--------------------------	--------------

Associated Activities/Events

Event ID	Name/Ref	Brief Description (click Event ID for details)
Not Applicable	No Associated Event	

Return to [Top of page](#)

End of record

[Export generated by HBSMR from exeGesIS SDM](#)

Start of record

MonUID MLO40718
Monument Type Archaeology
Preferred Ref. 040706/05/00
Name BANK OF ENGLAND EC2
Map Sheet TQ38SW
Grid References Centre Point: Centroid TQ 3273 8124 (MBR: 10m by 10m)

Summary**Description**

EXCAVATIONS BY G DUNNING FOR RCHM 1927 REVEALED THE "ORIGINAL FLOOR" WHICH HAD BEEN SUBSEQUENTLY COVERED BY A "LAYER OF CLAY" WHICH APPARENTLY CONTAINED FALLEN TIMBERS POSSIBLY FROM THE COLLAPSE OF THE ROOF. OCCUPATION DEPOSITS WERE ALSO NOTED BETWEEN FLOORS 04070601 & 02 AND WERE RECORDED AS CONTAINING FRAGMENTS OF LEATHER AND POTTERY OF THE FIRST CENTURY WITH FEW FINDS OF LATER DATE.

Sources

Number	Reference
--------	-----------

Location**Administrative Area**

- [Borough] CITY OF LONDON

Address

- BANK OF ENGLAND EC2
 - PRINCES ST EC2

Monument/Component Types

- FLOOR (Roman - 43 AD to 409 AD)
- OCCUPATION SITE (Roman - 43 AD to 409 AD)

Find Types**Designations**

Type/Grade	Reference/Title	Description
------------	-----------------	-------------

Other Statuses and References

Type/Grade	Reference/Title
------------	-----------------

Sites & Monuments Record	040706/05/00
--------------------------	--------------

Associated Activities/Events

Event ID	Name/Ref	Brief Description (click Event ID for details)
----------	----------	--

Not Applicable	No Associated Event	
--------------------------------	---------------------	--

Return to [Top of page](#)

End of record

[Export generated by HBSMR from exeGesIS SDM](#)

Start of record

MonUID	MLO41098
Monument Type	Archaeology
Preferred Ref.	040706/02/00
Name	BANK OF ENGLAND EC2
Map Sheet	TQ38SW
Grid References	Centre Point: Centroid TQ 3273 8124 (MBR: 10m by 10m)
Summary	
Description	EXCAVATIONS BY G DUNNING FOR RCHM 1927 REVEALED A FLOOR FOUND "A FEW FEET TO THE SOUTH EAST OF FLOOR 04070601 AND AT A SLIGHTLY LOWER LEVEL". NO OTHER DETAILS ARE AVAILABLE BUT IT IS PROBABLE THAT 04070601 & 02 EQUATE- THE DIFFERENT LEVELS BEING EXPLAINED BY SLUMPING.

Sources

Number	Reference
---------------	------------------

Location**Administrative Area**

- [Borough] CITY OF LONDON

Address

- BANK OF ENGLAND EC2
- PRINCES ST EC2

Monument/Component Types

- FLOOR (Roman - 43 AD to 409 AD)

Find Types**Designations**

Type/Grade	Reference/Title	Description
-------------------	------------------------	--------------------

Other Statuses and References

Type/Grade	Reference/Title
-------------------	------------------------

Sites & Monuments Record	040706/02/00
--------------------------	--------------

Associated Activities/Events

Event ID	Name/Ref	Brief Description (click Event ID for details)
-----------------	-----------------	---

Not Applicable	No Associated Event	
--------------------------------	---------------------	--

Return to [Top of page](#)

End of record

[Export generated by HBSMR from exeGesIS SDM](#)

Start of record

MonUID	MLO481
Monument Type	Archaeology
Preferred Ref.	041456/00/00
Name	BANK OF ENGLAND EC2
Map Sheet	TQ38SW
Grid References	Centre Point: Centroid TQ 3275 8123 (MBR: 10m by 10m)
Summary	
Description	MED WALLS (PERHAPS ASSOCIATED WITH 041455) MENTIONED IN LIBRARIANS REPORT AS BEING OBSERVED BY G DUNNING DURING BUILDING WORK IN 1929

Sources

Number	Reference
SLO495	Unpublished document: ARTICLE, GH LIB MONTHLY REP JULY,
SLO511	Unpublished document: HARDING C & MARSDEN P. POST ROMAN GAZETTEER, 1000,

Location

Administrative Area
- [Borough] CITY OF LONDON

Address
- BANK OF ENGLAND EC2
- BARTHOLOMEW LA
- LOTHBURY

Monument/Component Types

- WALL (Medieval - 1066 AD to 1539 AD)

Find Types**Designations**

Type/Grade	Reference/Title	Description
-------------------	------------------------	--------------------

Other Statuses and References

Type/Grade	Reference/Title
Sites & Monuments Record	041456/00/00

Associated Activities/Events

Event ID	Name/Ref	Brief Description (click Event ID for details)
Not Applicable	No Associated Event	

Return to [Top of page](#)

End of record

[Export generated by HBSMR from exeGesIS SDM](#)

Start of record

MonUID	MLO13890
Monument Type	Archaeology
Preferred Ref.	040734/00/00
Name	BARTHOLEMEW LA EC1
Map Sheet	TQ38SW
Grid References	Centre Point: Centroid TQ 3282 8119 (MBR: 10m by 10m)
Summary	
Description	"PIECE OF TESS PAVEMENT CONSISTING OF SCROLL OF IVY LEAVES FOUND IN CELLAR"PRESERVED BY THE CITY AUTHORITIES BUT NOW LOST? REPORTED AS "PROBABLY NOT IN SITU".

Sources

Number	Reference
SLO25551	Article in monograph: MERRIFIELD R. THE ROMAN CITY OF LONDON, M.181 P 242,
SLO25552	Article in monograph: SMITH CR. SUMMARY, ARCHAEOLOG VOL 29, P 155,
SLO25553	Article in monograph: RCHME. ROMAN LONDON, LONDON VOL 3, P 107,
SLO25554	Article in monograph: TITE W. DESCRIPTIVE CATALOGUE OF ANTIQUITIES AT ROYAL EXCH, P XXXI,
SLO54586	Article in monograph: SMITH CR. ROMAN LONDON, ARCH J 1, PP 108-17,

Location

Administrative Area	- [Borough] CITY OF LONDON
Address	- BARTHOLEMEW LA EC1

Monument/Component Types

- TESSELLATED FLOOR (Roman - 43 AD to 409 AD)

Find Types**Designations**

Type/Grade	Reference/Title	Description
-------------------	------------------------	--------------------

Other Statuses and References

Type/Grade	Reference/Title
Sites & Monuments Record	040734/00/00

Associated Activities/Events

Event ID	Name/Ref	Brief Description (click Event ID for details)
Not Applicable	No Associated Event	

Return to [Top of page](#)

End of record

[Export generated by HBSMR from exeGesIS SDM](#)

Start of record

MonUID	MLO13878
Monument Type	Archaeology
Preferred Ref.	040699/00/00
Name	LOTHBURY EC2
Map Sheet	TQ38SW
Grid References	Centre Point: Centroid TQ 3271 8126 (MBR: 10m by 10m)
Summary	
Description	SEWER EXCAVATIONS 1895 REVEALED A COARSE RED AND WHITE TESSELLATED PAVEMENT FOUND AT C 3.35M (11 FT) BELOW GROUND SURFACE.

Sources

Number	Reference
SLO25512	Article in monograph: MORGAN T. ROMANO-BRITISH MOSAIC PAVEMENTS, P 181,
SLO25513	Unpublished document: KELSEY R. DESCRIPTION OF SEWERS, P 112,
SLO25514	Article in monograph: SMITH CR. SUMMARY, ARCHAEOLOGICAL VOL 27, P 147,
SLO25515	Article in monograph: MERRIFIELD R. THE ROMAN CITY OF LONDON, M.161 P 237,
SLO25516	Article in monograph: RCHME. ROMAN LONDON, LONDON VOL 3, P 130,
SLO25517	Article in monograph: SUMMARY, PSA VOL 26, P 36,

Location**Administrative Area**

- [Borough] CITY OF LONDON

Address

- LOTHBURY EC2
- ST MARGARET OPPOSITE EC2

Monument/Component Types

- TESSELLATED FLOOR (Roman - 43 AD to 409 AD)

Find Types**Designations**

Type/Grade	Reference/Title	Description
-------------------	------------------------	--------------------

Other Statuses and References

Type/Grade	Reference/Title
Sites & Monuments Record	040699/00/00

Associated Activities/Events

Event ID	Name/Ref	Brief Description (click Event ID for details)
Not Applicable	No Associated Event	

Return to [Top of page](#)

End of record

[Export generated by HBSMR from exeGesIS SDM](#)

Start of record

MonUID	MLO13880
Monument Type	Archaeology
Preferred Ref.	040701/00/00
Name	LOTHBURY EC2
Map Sheet	TQ38SW
Grid References	Centre Point: Centroid TQ 3272 8126 (MBR: 10m by 10m)
Summary	
Description	SEWER EXCAVATIONS 1834-6 REVEALED "A NUMBER OF CURIOUSLY FLUTED COLUMNS OR PILES WITH FRAGMENTS OF SAMIAN AND COINS OF NERO AND VESPASIAN". THE COLUMNS WERE FOUND AT A DEPTH OF C 3.66M TO 5.49M (12 TO 18 FT) BELOW GROUND SURFACE.

Sources

Number	Reference
SLO25518	Article in monograph: SUMMARY, GENT PT 2, P 533,
SLO25519	Article in monograph: MERRIFIELD R. THE ROMAN CITY OF LONDON, M.165 P 238,
SLO25520	Article in monograph: RCHME. ROMAN LONDON, LONDON VOL 3, P 130,

Location**Administrative Area**

- [Borough] CITY OF LONDON

Address

- LOTHBURY EC2

- TOKENHOUSE YARD SOUTHWEST CORNER EC2

Monument/Component Types

- COLUMN (Roman - 43 AD to 409 AD)

Find Types**Designations**

Type/Grade	Reference/Title	Description
-------------------	------------------------	--------------------

Other Statuses and References

Type/Grade	Reference/Title
Sites & Monuments Record	040701/00/00

Associated Activities/Events

Event ID	Name/Ref	Brief Description (click Event ID for details)
Not Applicable	No Associated Event	

Return to [Top of page](#)

End of record

[Export generated by HBSMR from exeGesIS SDM](#)

Start of record

MonUID	MLO14390
Monument Type	Archaeology
Preferred Ref.	040700/00/00
Name	LOTHBURY EC2
Map Sheet	TQ38SW
Grid References	Centre Point: Centroid TQ 3272 8126 (MBR: 10m by 10m)
Summary	
Description	SEWER EXCAVATIONS 1834-6 REVEALED THE BED OF THE WALBROOK REPORTED BY KELSEY AS UNDER A COARSE RED TESSELLATED PAVEMENT (040699). HOWEVER RECENT EXCAVATIONS WOULD PLACE THE RIVER BED FURTHER EAST.

Sources

Number	Reference
SLO26345	Article in monograph: SUMMARY, ARCHAEOLOGICAL VOL 27, P 147,
SLO26346	Article in monograph: MERRIFIELD R. THE ROMAN CITY OF LONDON, M.164 P 238,
SLO26347	Article in monograph: RCHME. ROMAN LONDON, LONDON VOL 3, P 130,
SLO54004	Article in monograph: ANTIQUARIAN RESEARCHES: (REPORT TO THE) SOCIETY OF, GENT NS 5, P 415,
SLO54015	Article in monograph: THOMPSON CL. WALBROOK, ARCH REV 4 NO 4, PP 292-5,

Location**Administrative Area**

- [Borough] CITY OF LONDON

Address

- LOTHBURY EC2

- ST MARGARETS NEAR THE CHURCH EC2

Monument/Component Types

- FLOOD DEPOSIT (Unknown date)
- STREAM (Unknown date)

Find Types**Designations**

Type/Grade	Reference/Title	Description
-------------------	------------------------	--------------------

Other Statuses and References

Type/Grade	Reference/Title
Sites & Monuments Record	040700/00/00

Associated Activities/Events

Event ID	Name/Ref	Brief Description (click Event ID for details)
Not Applicable	No Associated Event	

Return to [Top of page](#)

End of record

[Export generated by HBSMR from exeGesIS SDM](#)

Start of record

MonUID	MLO40502
Monument Type	Archaeology
Preferred Ref.	040700/02/00
Name	LOTHBURY EC2
Map Sheet	TQ38SW
Grid References	Centre Point: Centroid TQ 3272 8126 (MBR: 10m by 10m)
Summary	
Description	SEWER EXCAVATIONS 1834-6 REVEALED BLACK FLOOD DEPOSITS APPARENTLY RECORDED AT "BELOW" 3.35M (11 FT) BENEATH GROUND SURFACE. THE FLOOD DEPOSITS CONTAINED METAL TOOLS, POTTERY AND COINS OF THE MID FIRST CENTURY.

Sources

Number	Reference
---------------	------------------

Location**Administrative Area**

- [Borough] CITY OF LONDON

Address

- LOTHBURY EC2

- ST MARGARETSNEAR EC2

Monument/Component Types

- FLOOD DEPOSIT (Roman - 43 AD to 409 AD)

Find Types**Designations**

Type/Grade	Reference/Title	Description
-------------------	------------------------	--------------------

Other Statuses and References

Type/Grade	Reference/Title
-------------------	------------------------

Sites & Monuments Record	040700/02/00
--------------------------	--------------

Associated Activities/Events

Event ID	Name/Ref	Brief Description (click Event ID for details)
Not Applicable	No Associated Event	

Return to [Top of page](#)

End of record

[Export generated by HBSMR from exeGesIS SDM](#)

Start of record

MonUID	MLO41086
Monument Type	Archaeology
Preferred Ref.	040700/01/00
Name	LOTHBURY EC2
Map Sheet	TQ38SW
Grid References	Centre Point: Centroid TQ 3272 8126 (MBR: 10m by 10m)
Summary	
Description	SEWER EXCAVATIONS 1834-6 REVEALED TIMBER PILING WITH WALL PLANKING "APPARENTLY FROM A STREAM BED" PROBABLE REVETMENT THOUGH SOME OF THE PILES COULD REPRESENT FOUNDATIONS FOR OVERLYING ROMAN BUILDINGS.

Sources

Number	Reference
---------------	------------------

Location**Administrative Area**

- [Borough] CITY OF LONDON

Address

- LOTHBURY EC2

- ST MARGARETSNEAR EC2

Monument/Component Types

- PILING (Roman - 43 AD to 409 AD)
- REVETMENT (Roman - 43 AD to 409 AD)

Find Types**Designations**

Type/Grade	Reference/Title	Description
-------------------	------------------------	--------------------

Other Statuses and References

Type/Grade	Reference/Title
-------------------	------------------------

Sites & Monuments Record	040700/01/00
--------------------------	--------------

Associated Activities/Events

Event ID	Name/Ref	Brief Description (click Event ID for details)
-----------------	-----------------	---

Not Applicable	No Associated Event	
--------------------------------	---------------------	--

Return to [Top of page](#)

End of record

[Export generated by HBSMR from exeGesIS SDM](#)

Start of record

MonUID	MLO9436
Monument Type	Archaeology
Preferred Ref.	040125/00/00
Name	LOTHBURYEC2
Map Sheet	TQ38SW
Grid References	Centre Point: Centroid TQ 3277 8120 (MBR: 10m by 10m)
Summary Description	TIMBER-LINED BARREL WELL WITH STAVES INSCRIBED T.C.PACATI.LOCATED 1926.

Sources

Number	Reference
SLO1013	Article in monograph: Royal Commission on the Historic Monuments England. Roman London, 3, P107;176;PL.38
SLO15165	Article in monograph: SUMMARY, ANT J VOL 6, P186.,

Location

Administrative Area
- [Borough] CITY OF LONDON

Address
- BANK OF ENGLAND
- LOTHBURYEC2
- PRINCES STEC2

Monument/Component Types

- WELL (Roman - 43 AD to 409 AD)

Find Types

- COMMEMORATIVE STONE (Roman - 43 AD to 409 AD)

Designations

Type/Grade	Reference/Title	Description
-------------------	------------------------	--------------------

Other Statuses and References

Type/Grade	Reference/Title
Sites & Monuments Record	040125/00/00

Associated Activities/Events

Event ID	Name/Ref	Brief Description (click Event ID for details)
Not Applicable	No Associated Event	

Return to [Top of page](#)

End of record

[Export generated by HBSMR from exeGesIS SDM](#)

Start of record

MonUID	MLO65098
Monument Type	Archaeology
Preferred Ref.	043426/00/00
Name	ST MARGARET
Map Sheet	TQ38SW
Grid References	Centre Point: Centroid TQ 3273 8128 (MBR: 10m by 10m)

Summary**Description**

Excavation by A. Thompson for DUA, 1976; site code MAR76. During repairs to the NE corner of the church an extension, probably of 15th century date, was seen to have been carried over a culvert (043427). The earliest wall (c. 12th century) and its later extension served as the foundation for the Wren rebuild. Periods recorded under same site code: mediaeval (043426-7).

Sources

Number	Reference
SLO60568	Excavation archive: DUA. ARCHIVE; ST MARGARETS, LOTHBURY, SITE CODE MAR76,
SLO60569	Article in monograph: RICHARDSON B. SUMMARY (IN EXCAVATION ROUND-UP), LONDON ARCH VOL 3 NO 2, P 36,
SLO60570	Article in monograph: THOMPSON A IN SCHOFIELD J (ED). ST MARGARET, LOTHBURY, MOL DUA ARCHIVE CATALOGUE, P 142,

Location**Administrative Area**

- [Borough] CITY OF LONDON

Address

- LOTHBURY

- ST MARGARET

Monument/Component Types

- STRUCTURE (Medieval - 1066 AD to 1539 AD)

Find Types**Designations**

Type/Grade	Reference/Title	Description
-------------------	------------------------	--------------------

Other Statuses and References

Type/Grade	Reference/Title
Sites & Monuments Record	043426/00/00
Site Code	MAR76

Associated Activities/Events

Event ID	Name/Ref	Brief Description (click Event ID for details)
ELO3967	Lothbury [Saint Margaret's Church]: watching brief	Archaeological work carried out by the Department of Urban Archaeology at the northeast corner of the 17th century Wren church rev ...

[Return to Top of page](#)

End of record

[Export generated by HBSMR from exeGesIS SDM](#)

Start of record

MonUID	MLO65103
Monument Type	Archaeology
Preferred Ref.	043427/00/00
Name	ST MARGARET
Map Sheet	TQ38SW
Grid References	Centre Point: Centroid TQ 3273 8128 (MBR: 10m by 10m)
Summary	
Description	Excavation by A. Thompson for DUA, 1976; site code MAR76. A N-S culvert was found which channelled a branch of the Walbrook under the east end of the church. Periods recorded under same site code: mediaeval (043426-7).

Sources

Number	Reference
SLO60577	Excavation archive: DUA. ARCHIVE; ST MARGARETS, LOTHBURY, SITE CODE MAR76,
SLO60578	Article in monograph: RICHARDSON B. SUMMARY (IN EXCAVATION ROUND-UP), LONDON ARCH VOL 3 NO 2, P 36,
SLO60579	Article in monograph: THOMPSON A IN SCHOFIELD J (ED). ST MARGARET, LOTHBURY, MOL DUA ARCHIVE CATALOGUE, P 142,

Location

Administrative Area
- [Borough] CITY OF LONDON

Address
- LOTHBURY
- ST MARGARET

Monument/Component Types

- CULVERT (Medieval - 1066 AD to 1539 AD)

Find Types**Designations**

Type/Grade	Reference/Title	Description
-------------------	------------------------	--------------------

Other Statuses and References

Type/Grade	Reference/Title
Sites & Monuments Record	043427/00/00
Site Code	MAR76

Associated Activities/Events

Event ID	Name/Ref	Brief Description (click Event ID for details)
ELO3967	Lothbury [Saint Margaret's Church]: watching brief	Archaeological work carried out by the Department of Urban Archaeology at the northeast corner of the 17th century Wren church rev ...

Return to [Top of page](#)

End of record

[Export generated by HBSMR from exeGesIS SDM](#)

Start of record

MonUID MLO1500
Monument Type Archaeology
Preferred Ref. 040198/00/00
Name Threadneedle Street (55-56) EC2 {Roman Fire Debris}
Map Sheet TQ38SW
Grid References Centre Point: TQ 3285 8121 (point)
Summary Burnt material recorded here at a depth of 16ft6ins(5.03m) with some pottery fragments.
Description BURNT MATERIAL RECORDED HERE AT A DEPTH OF 16FT6INS(5.03M).OBSERVATION 1911.(1)

Sources

Number	Reference
SLO10257	Article in serial: Norman, P. and Reader, F.W.. 1912. Further discoveries relating to Roman London, 1906 - 12, VOL 63, Vol LXXIII pp257-344, pp323

Location

Administrative Area
- [Borough] CITY OF LONDON

Address
- 55-56 THREADNEEDLE STEC2
- STOCK EXCHANGE EC2

Monument/Component Types

- FIRE DEBRIS (Roman - 43 AD to 409 AD)

Find Types

- POTTERY (Small quantity) (Roman - 43 AD? to 409 AD?)

Designations

Type/Grade	Reference/Title	Description
-------------------	------------------------	--------------------

Other Statuses and References

Type/Grade	Reference/Title
Sites & Monuments Record	040198/00/00

Associated Activities/Events

Event ID	Name/Ref	Brief Description (click Event ID for details)
ELO7718	Threadneedle Street (55-56) EC2 Note of Archaeological Finds	Casual observation of Roman fire debris and pottery during building work? Recorder not reported.

Return to [Top of page](#)

End of record

[Export generated by HBSMR from exeGesIS SDM](#)

Start of record

MonUID	MLO14392
Monument Type	Archaeology
Preferred Ref.	040703/00/00
Name	THROGMORTON ST EC2
Map Sheet	TQ38SW
Grid References	Centre Point: Centroid TQ 3279 8126 (MBR: 10m by 10m)
Summary Description	BUILDING WORKS MONITORED BY MR COLE (THE ARCHITECT) 1856 REVEALED A CHALK WELL PROBABLY OF ROMAN DATE. IT CONTAINED C 0.91M (3 FT) OF CHARCOAL TWIGS PRESUMABLY ACTING AS A FILTER, GLASS, SAMIAN, BONES ETC.

Sources

Number	Reference
SLO26353	Article in monograph: SUMMARY, ARCH J VOL 13, PP 274-5,
SLO26354	Article in monograph: MERRIFIELD R. THE ROMAN CITY OF LONDON, M.166 P 238,
SLO26355	Article in monograph: RCHME. ROMAN LONDON, LONDON VOL 3, P 144,

Location

Administrative Area
- [Borough] CITY OF LONDON

Address
- BARTHOLEMEW LANEAR CORNER EC2
- THROGMORTON ST EC2

Monument/Component Types

- WELL (Roman - 43 AD to 409 AD)

Find Types**Designations**

Type/Grade	Reference/Title	Description
-------------------	------------------------	--------------------

Other Statuses and References

Type/Grade	Reference/Title
Sites & Monuments Record	040703/00/00

Associated Activities/Events

Event ID	Name/Ref	Brief Description (click Event ID for details)
Not Applicable	No Associated Event	

Return to [Top of page](#)

End of record

[Export generated by HBSMR from exeGesIS SDM](#)

Start of record

MonUID	MLO18379
Monument Type	Archaeology
Preferred Ref.	041482/00/00
Name	THROGMORTON ST EC2
Map Sheet	TQ38SW
Grid References	Centre Point: Centroid TQ 3280 8126 (MBR: 10m by 10m)
Summary	
Description	BUILDING WORK MONITORED BY IJ COLE (ARCHITECT) IN 1856 REVEALED THE REMAINS OF A NUMBER OF BARREL WELLS. THESE WERE SUNK WITHIN A DEEP DITCH (040702)

Sources

Number	Reference
SLO32479	Unpublished document: HARDING C & MARSDEN P. POST ROMAN GAZETTEER, 1016,
SLO32480	Article in monograph: MERRIFIELD R. THE ROMAN CITY OF LONDON, P238. M.166,
SLO32481	Article in monograph: IMPEY W. PROCEEDINGS APRIL 4TH 1856, ARCH J VOL 13, P274,

Location**Administrative Area**

- [Borough] CITY OF LONDON

Address

- BARTHOLOMEW LA (EAST OF JUNCTION)
 - THROGMORTON ST EC2

Monument/Component Types

- WELL (Medieval - 1066 AD to 1539 AD)
- WELL (Roman - 43 AD to 409 AD)

Find Types**Designations**

Type/Grade	Reference/Title	Description
-------------------	------------------------	--------------------

Other Statuses and References

Type/Grade	Reference/Title
Sites & Monuments Record	041482/00/00

Associated Activities/Events

Event ID	Name/Ref	Brief Description (click Event ID for details)
Not Applicable	No Associated Event	

Return to [Top of page](#)

End of record

[Export generated by HBSMR from exeGesIS SDM](#)

Start of record

MonUID	MLO20375
Monument Type	Archaeology
Preferred Ref.	041483/00/00
Name	THROGMORTON ST EC2
Map Sheet	TQ38SW
Grid References	Centre Point: Centroid TQ 3280 8126 (MBR: 10m by 10m)
Summary	
Description	BUILDING WORK MONITORED BY IJ COLE (ARCHITECT) IN 1856 REVEALED "A CONSIDERABLE QUANTITY OF HUMAN BONES"

Sources

Number	Reference
SLO36507	Article in monograph: IMPEY W. PROCEEDINGS APRIL 4TH 1856, ARCH J VOL 13, P274,

Location

Administrative Area
- [Borough] CITY OF LONDON

Address
- BARTHOLOMEW LA (EAST OF JUNCTION)
- THROGMORTON ST EC2

Monument/Component Types

- CEMETERY (Unknown date)
- HUMAN REMAINS (Unknown date)

Find Types**Designations**

Type/Grade	Reference/Title	Description

Other Statuses and References

Type/Grade	Reference/Title
Sites & Monuments Record	041483/00/00

Associated Activities/Events

Event ID	Name/Ref	Brief Description (click Event ID for details)
Not Applicable	No Associated Event	

Return to [Top of page](#)

End of record

[Export generated by HBSMR from exeGesIS SDM](#)

Start of record

MonUID	MLO24822
Monument Type	Archaeology
Preferred Ref.	040702/00/00
Name	THROGMORTON ST EC2
Map Sheet	TQ38SW
Grid References	Centre Point: Centroid TQ 3279 8126 (MBR: 10m by 10m)
Summary	
Description	BUILDING WORKS MONITORED BY MR COLE (THE ARCHITECT) 1856 REVEALED "A DEEP DITCH WHICH CROSSED THE NORTH EAST ANGLE" OF THE SITE CUTTING INTO NATURAL GRAVELS.

Sources

Number	Reference
SLO44353	Article in monograph: RCHME. ROMAN LONDON, LONDON VOL 3, P 144,
SLO44354	Article in monograph: SUMMARY, ARCH J VOL 13, PP 274-5,
SLO44355	Article in monograph: MERRIFIELD R. THE ROMAN CITY OF LONDON, M.166 P 238,

Location**Administrative Area**

- [Borough] CITY OF LONDON

Address

- BARTHOLEMEW LANEAR CORNER EC2
 - THROGMORTON ST EC2

Monument/Component Types

- DITCH (Roman - 43 AD to 409 AD)

Find Types**Designations**

Type/Grade	Reference/Title	Description
-------------------	------------------------	--------------------

Other Statuses and References

Type/Grade	Reference/Title
Sites & Monuments Record	040702/00/00

Associated Activities/Events

Event ID	Name/Ref	Brief Description (click Event ID for details)
Not Applicable	No Associated Event	

Return to [Top of page](#)

End of record

[Export generated by HBSMR from exeGesIS SDM](#)

Start of record

MonUID MLO40717
Monument Type Archaeology
Preferred Ref. 040702/01/00
Name THROGMORTON ST EC2
Map Sheet TQ38SW
Grid References Centre Point: Centroid TQ 3279 8126 (MBR: 10m by 10m)

Summary**Description**

BUILDING WORKS MONITORED BY MR COLE (THE ARCHITECT) 1856 REVEALED A SERIES OF PETRIFIED OAK HOOPS PARTIALLY PRESERVED LOCATED IN DITCH 040702. MERRIFIELD SUGGESTS THAT THESE ARE THE REMAINS OF BARREL WELLS. THEY ARE NOT SECURELY DATED TO THE ROMAN PERIOD.

Sources

Number **Reference**

Location**Administrative Area**

- [Borough] CITY OF LONDON

Address

- BARTHOLEMEW LANEAR CORNER EC2

- THROGMORTON ST EC2

Monument/Component Types

- WELL (Medieval - 1066 AD to 1539 AD)
- WELL (Roman - 43 AD to 409 AD)

Find Types

- BARREL (Medieval - 1066 AD to 1539 AD)
- BARREL (Roman - 43 AD to 409 AD)

Designations

Type/Grade	Reference/Title	Description

Other Statuses and References

Type/Grade	Reference/Title
Sites & Monuments Record	040702/01/00

Associated Activities/Events

Event ID	Name/Ref	Brief Description (click Event ID for details)
Not Applicable	No Associated Event	

Return to [Top of page](#)

End of record

[Export generated by HBSMR from exeGesIS SDM](#)

Start of record

MonUID	MLO98974
Monument Type	Archaeology
Preferred Ref.	MLO98974
Name	Tokenhouse Yard, No. 19, City of London, EC2, {Roman infilling of the Walbrook}
Map Sheet	TQ38SW
Grid References	Centre Point: Centroid TQ 32728 81304 (MBR: 15m by 30m)
Summary	A series of boreholes examined in 2001 indicated that further infilling of the Walbrook valley occurred during the Roman period, with raising and levelling deposits.
Description	A geoarchaeological borehole exercise was undertaken in 2001 by AOC and Archaeoscape. Site code TKY01. The boreholes recorded different amounts of made ground, relating in part to the natural topography of the area. Two pieces of pottery were recovered from one of the sampled locations, though was only generally dateable to between the Iron Age and the Roman period. For more information see (1).

Sources

Number	Reference
SLO79074	Unpublished document: AOC Archaeology (London). 2001. 19 Tokenhouse Yard, City of London, EC2: archaeological investigations, [Archaeological observations were made by AOC Archaeology (London) and Archaeoscape during redevelopment work across the 19 Tokenhouse Yard site during 2001. The removal of sub-basement floors from eight locations allowed the sampling by boreholes of the

Location**Administrative Area**

- [Borough] CITY OF LONDON

Address

- 19 Tokenhouse Yard, City of London, London, EC2

Monument/Component Types

- LEVELLING LAYERS ((between) Early Iron Age to Roman - 700 BC? to 409 AD?)

Find Types**Designations**

Type/Grade	Reference/Title	Description
-------------------	------------------------	--------------------

Other Statuses and References

Type/Grade	Reference/Title
LAG number (GLAAS Ref)	7/470
Site Code	TKY01
Sites & Monuments Record	MLO98974

Associated Activities/Events

Event ID	Name/Ref	Brief Description (click Event ID for details)
ELO7648	Geoarchaeological Assessment of 19 Tokenhouse Yard, London, EC2	Archaeological observations were made by AOC Archaeology (London) and Archaeoscape during redevelopment work across the 19 Tokenho ...

Return to [Top of page](#)

End of record

[Export generated by HBSMR from exeGesIS SDM](#)

Record Details - Listed Buildings:

Start of record

MonUID	MLO81751
Monument Type	Listed Building
Preferred Ref.	MLO81751
Name	1 Angel Court
Map Sheet	TQ38SW
Grid References	Centre Point: TQ 32771 81283 (point)
Summary	Record created from imported Listed Buildings On-line dataset 11-Jan-2006; see linked Designation record for full details

Description

Sources

Number	Reference
--------	-----------

Location

Administrative Area

- [Borough] CITY OF LONDON

Address

- 1 Angel Court, London, EC2R 7HJ

Monument/Component Types

- ART GALLERY (Undated)
- WAR MEMORIAL (Undated)
- BANK (FINANCIAL) (Modern - 1923 AD to 1931 AD)
- METAL FRAMED BUILDING (Modern - 1923 AD to 1931 AD)
- OFFICE (Modern - 1923 AD to 1931 AD)

Find Types

Designations

Type/Grade	Reference/Title	Description
Listed Building (II*)	199781	TQ 3281 SE LOTHBURY, EC2 (North side) 627/10/29 No.41 (including No.12 Angel Court) 10.11.77 (National Westminster Bank and Lothbury Gallery) GV II* Former headquarters of the Westminster Bank. 1923-31 by Mewes and Davis, in three phases, following a competition win of 1921. Stone facade cladding steel frame, five main storeys and two attics, roof not seen. Rectangular double-height banking hall with offices along convex front curved to follow line of street and with directors' wing along Angel Court. Asymmetrical composition in 8:3:5 bays, the three-bay centre containing the entrance and terminating the vista from Bartholomew Street. The main facade has a high base with ionic pilasters uniting the ground and mezzanine floors and carrying a modified entablature with a flat carved cill level. Above this, the upper storeys are plain ashlar faced with moulded architraves and console keystones to the lower openings (which embrace the second and third floor windows) and moulded frames to the upper (fourth floor) openings. Simple frieze and cornice with crowning balustrade, above which are two storeys of attics, each recessed, the windows of the lower with bracketed cornice hoods, three of the upper with scrolly headed frames broken by projecting keystones. The asymmetrically placed three-bay slightly projecting entrance block is quoined; tripartite entrance composition with two-storey arched opening to coffered tunnel-vaulted entrance; the central window above the entrance with console hood on consoles; the two-storey monumental attic has coupled composite columns with bracketed entablature and crowning balustrade with armorial sculpture over the centre and sculpted sea horses on the corners. Deep recessed semi-circular headed openings between the coupled columns with carved keystones and festoon over. War memorial plaque to fallen staff of both World Wars. Elevation to Angel Court similarly treated. Return elevation at left hand end to Tokenhouse Yard. INTERIOR. Vestibule leads to double-height former banking hall (now art gallery) lined in Subiaco marble and with marble floor of alternate squares of green and white marble. Natural top-lighting with bronze ventilators, though this is supplemented by artificial lighting after dark and in the winter. Giant order of 4 x 3 fluted ionic columns and full-height ionic pilasters to outside walls with gallery on three sides supported on Tuscan half-columns. Fourth (vestibule) side treated as monument to the fallen, with ionic columns on both sides, double doors under giant arches with engaged pilasters. Doorcases with stone cornices and architrave surrounds. Egg and dart box cornices, built in

radiators and letter box. Pendant cylinder lights with bronze fixings. Bronze lifts. These and two sets of stairs lead to five storeys of offices along Lothbury frontage of an elaborate nature in a variety of styles using Adamesque fireplaces, Victorian foliate decoration and painted panelling for the principal rooms and landings on the second to fifth floors. Second floor manager's office fully panelled with bolection mouldings and decorative fillets, marble fireplace with fluted pilasters and doors in moulded surrounds. Fourth floor managers office also with bolection-moulded panelling. Directors suite overlooking Angel Court still more elaborate. Dining rooms with foliate and Adamesque cornices and marble fireplaces. Curved staircase in oval hall, with iron balustrade and decorative brass urns leads to corridor with groin vault and Corinthian pilasters serving meeting rooms in seventeenth century style, reached through doors with pedimented surrounds. Committee rooms in various styles: one with heavy modillion cornices and late C17 moulded ceilings with chandeliers, whence double doors lead to coffee room with marble fireplace in Ionic apse with fluted Ionic pilasters arranged in antis. Below these the first-floor Chairman's office has dentilled cornice, other rooms in suite with egg and dart cornices, high ceilings and mahogany doors. Two committee rooms with heavy modillion cornices and coved ceilings, Corinthian pilasters either side of marble fireplaces, dado and doorcases with console brackets. Listed in grade II* for its opulent and little altered interior. Listing NGR: TQ3277181283

Other Statuses and References

<i>Type/Grade</i>	<i>Reference/Title</i>
-------------------	------------------------

Associated Activities/Events

<i>Event ID</i>	<i>Name/Ref</i>
Not Applicable	No Associated Event

Brief Description (click Event ID for details)

[Return to Top of page](#)

End of record

[Export generated by HBSMR from exeGesIS SDM](#)

Start of record

MonUID MLO81817
Monument Type Listed Building
Preferred Ref. MLO81817
Name 7 Lothbury
Map Sheet TQ38SW
Grid References Centre Point: TQ 32730 81275 (point)
Summary Record created from imported Listed Buildings On-line dataset 11-Jan-2006; see linked Designation record for full details

Description**Sources**

Number	Reference
--------	-----------

Location**Administrative Area**

- [Borough] CITY OF LONDON

Address

- 7 Lothbury, London, EC2R 7HH

Monument/Component Types

- BUILDING (19th Century - 1866 AD)
- OFFICE (19th Century to Unknown - 1866 AD)

Find Types**Designations**

Type/Grade	Reference/Title
Listed Building (II*)	199601

Description

LOTHBURY EC2 1. 5002 (North Side) No 7 TQ 3281 SE 10/281 16.7.64. II* GV 2. 1866, by G Somers Clarke. Narrow fronted building of Portland stone in Venetian gothic style. Plinth and some decorations of pink sandstone. 5 storeys plus another in altered, tiled roof. Long returns, that to west faced only in yellow brick where screened by adjoining church. Large arched entrance with enrichment. Recessed 4 light windows above with balcony to 1st floor. Bracketted cornice to roof and stone dormer at front - leaded dormers at side. Chimney stacks. Returns in similar style. Listing NGR: TQ3273081275

Other Statuses and References

Type/Grade	Reference/Title
------------	-----------------

Associated Activities/Events

Event ID	Name/Ref
Not Applicable	No Associated Event

Brief Description (click Event ID for details)

Return to [Top of page](#)

End of record

[Export generated by HBSMR from exeGesIS SDM](#)

Start of record

MonUID	MLO81749
Monument Type	Listed Building
Preferred Ref.	MLO81749
Name	BANK OF ENGLAND
Map Sheet	TQ38SW
Grid References	Centre Point: TQ 32730 81211 (point)
Summary	Record created from imported Listed Buildings On-line dataset 11-Jan-2006; see linked Designation record for full details

Description**Sources**

Number	Reference
--------	-----------

Location**Administrative Area**

- [Borough] CITY OF LONDON

Address**Monument/Component Types**

- ARCHITECTURAL FRAGMENT (Roman - 100 AD to 299 AD)
- PAVEMENT (Roman - 100 AD to 299 AD)
- BANK (FINANCIAL) (18th Century - 1750 AD to 1799 AD)
- BANK (FINANCIAL) (18th Century to 19th Century - 1767 AD to 1832 AD)
- WALL (18th Century to 19th Century - 1767 AD to 1832 AD)
- COURTYARD (18th Century to Unknown - 1798 AD)
- STATUE (19th Century to Modern - 1900 AD to 1977 AD)
- BANK (FINANCIAL) (Modern - 1921 AD to 1937 AD)
- MUSEUM (Modern to Unknown - 1921 AD)

Find Types**Designations**

Type/Grade	Reference/Title	Description
Listed Building (I)	199776 BANK OF ENGLAND	THREADNEEDLE STREET EC2 1. 5002 (North Side) Bank of England TQ 3281 SW 10/290 4.1.50. I GV 2. Largely rebuilt by Sir Herbert Baker in 1921 to 37. Listed for greatly altered screen-wall by Sir John Soane, late C18 to early C19 and for various elements of old building, by Soane and by Sir Robert Taylor (2nd half C18) which were reconstituted in something like their original form within the new structure. Screen wall of channelled Portland stone with order of Corinthian columns and pilasters, variously applied, and crowning balustrade. 8 columned portico to main entrance in Threadneedle Street with round-arched openings. Similar colonnade, in antis, to Bartholomew Lane. Elaborated, rounded corners, especially the north west which now has footway cut through it. Modern statue of Soane facing Lothbury. Within gateway from Lothbury is reconstruction, in altered form of Soanes's Lothbury Courtyard (1798 to 99) with Corinthian colonnades, sculpture etc, now marred by temporary glass roof. Most important reconstructed interior is Taylor's Court Room with arcade at either end screening vaulted lobby. Splendid plaster decoration (altered by Baker) and 3 chimney pieces of Sienna and white marble. Clock with elaborate frame of gilt bronze. Octagonal Committee Room adjoining retains original ceiling design, marble chimney piece and 4 built in bookcases. Other interiors copied to some extent in new work include former Consols Office, Colonial Office, Dividend Office, Prince's Street Vestibule, lobby to Rotunda (all by Soane) and semi-dome to Bartholomew Lane vestibule by Taylor. Amongst fixtures should be mentioned marble statue of William III by Cheere in Prince's Street entrance hall and 2 patterned Roman (C2 or C3) mosaic pavements at foot of principal staircase and in what is now the museum. Listing NGR: TQ3273081211

Other Statuses and References

Type/Grade	Reference/Title
------------	-----------------

Associated Activities/Events

Event ID	Name/Ref	Brief Description (click Event ID for details)
Not Applicable	No Associated Event	

[Return to Top of page](#)**End of record**

[Export generated by HBSMR from exeGesIS SDM](#)

Record Details - Maritime:

Record Details - Others:

Start of record

MonUID	MLO56562
Monument Type	Find Spot
Preferred Ref.	040706/04/001
Name	BANK OF ENGLAND EC2
Map Sheet	TQ38SW
Grid References	Centre Point: Centroid TQ 3273 8124 (MBR: 10m by 10m)
Summary	
Description	EXCAVATIONS BY G DUNNING FOR RCHM 1927 REVEALED "BUILDING RUBBISH LYING ON BLACK EARTH" FILLING THE SPACE BETWEEN 2 VERTICAL TIMBERED STRUCTURES. FALLEN TIMBERS WERE FOUND LYING ON THE "ORIGINAL FLOOR IN A LAYER OF CLAY". PROBABLY DESTRUCTION DEBRIS FROM DISUSE OF BUILDING RATHER THAN DELIBERATE DEMOLITION? AS THE DEBRIS WAS RECORDED AS CONFINED BETWEEN THE 2 WOODEN WALLS (04070604).

Sources

Number	Reference
--------	-----------

Location

Administrative Area

- [Borough] CITY OF LONDON

Address

- BANK OF ENGLAND EC2
- PRINCES ST EC2

Monument/Component Types

- DUMP (Roman - 43 AD to 409 AD)
- FINDSPOT (Roman - 43 AD to 409 AD)

Find Types

- BUILDING MATERIAL (Roman - 43 AD to 409 AD)

Designations

Type/Grade	Reference/Title	Description
------------	-----------------	-------------

Other Statuses and References

Type/Grade	Reference/Title
Sites & Monuments Record	040706/04/001

Associated Activities/Events

Event ID	Name/Ref	Brief Description (click Event ID for details)
Not Applicable	No Associated Event	

Return to [Top of page](#)

End of record

[Export generated by HBSMR from exeGesIS SDM](#)

Start of record

MonUID	MLO14986
Monument Type	Find Spot
Preferred Ref.	041138/00/00
Name	BANKGENERAL VICINITY EC2
Map Sheet	TQ38SW
Grid References	Centre Point: Centroid TQ 3273 8120 (MBR: 10m by 10m)
Summary	
Description	STONE BATTLEAXE FOUND 'BETWEEN BANK & BROAD STREET' NOW IN THE BRITISH MUSEUM (ACCESSION REF BM CC +4280)

Sources

Number	Reference
SLO27394	Article in monograph: MERRIMAN N. A PREHISTORY FOR CENTRAL LONDON?, LONDON ARCH VOL 13, PP 318-326,
SLO27395	Artifact: STONE BATTLEAXE, ACC REF BM CC + 4280,

Location**Administrative Area**

- [Borough] CITY OF LONDON

Address

- BANKGENERAL VICINITY EC2

Monument/Component Types

- FINDSPOT (Bronze Age - 2200 BC to 701 BC)

Find Types

- AXE (Late Neolithic to Late Bronze Age - 2500 BC to 701 BC)

Designations

Type/Grade	Reference/Title	Description
-------------------	------------------------	--------------------

Other Statuses and References

Type/Grade	Reference/Title
Sites & Monuments Record	041138/00/00

Associated Activities/Events

Event ID	Name/Ref	Brief Description (click Event ID for details)
Not Applicable	No Associated Event	

Return to [Top of page](#)

End of record

[Export generated by HBSMR from exeGesIS SDM](#)

Start of record

MonUID	MLO15558
Monument Type	Find Spot
Preferred Ref.	041163/00/00
Name	COPTHALL CT EC3
Map Sheet	TQ38SW
Grid References	Centre Point: Centroid TQ 3281 8129 (MBR: 10m by 10m)
Summary	
Description	PURCHASE BY THE LONDON MUSEUM OF AN IRON FIBULA BROOCH DATED TO LATE CELTIC PERIOD C 50 AD HULL TYPE 10C. POSSIBLY FROM THE WALBROOK?

Sources

Number	Reference
SLO27768	Article in monograph: MERRIMAN N. A PREHISTORY FOR CENTRAL LONDON, LONDON ARCH VOL 13, PP 318-326,
SLO27769	Artifact: BROOCH, ACC NO A.105,

Location

Administrative Area
- [Borough] CITY OF LONDON

Address
- 30 THROGMORTON ST EC3
- COPTHALL CT EC3

Monument/Component Types

- FINDSPOT (Iron Age - 700 BC to 42 AD)

Find Types

- BROOCH (Late Bronze Age to Late Iron Age - 800 BC to 42 AD)

Designations

Type/Grade	Reference/Title	Description
-------------------	------------------------	--------------------

Other Statuses and References

Type/Grade	Reference/Title
Sites & Monuments Record	041163/00/00

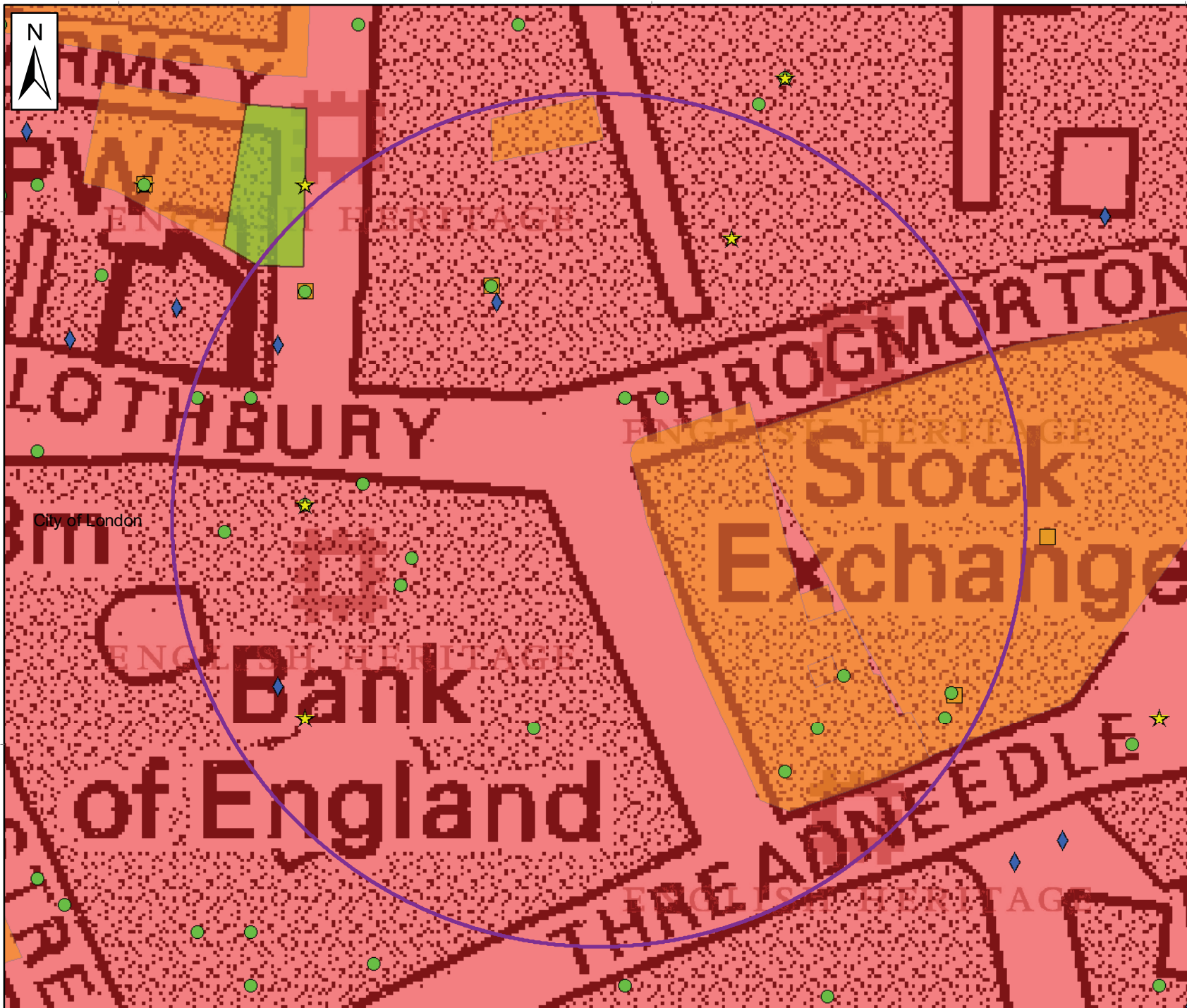
Associated Activities/Events

Event ID	Name/Ref	Brief Description (click Event ID for details)
Not Applicable	No Associated Event	

Return to [Top of page](#)

End of record

[Export generated by HBSMR from exeGesIS SDM](#)



GLSMR Report 8471
 London Cycle Hire Scheme
 Bartholomew Lane
 TQ 32790 81242
 80m radius search

Print Date: 13 August 2009

-  Archaeology
-  Archaeological Find Spot
-  Building
-  Listed Building
-  Maritime Archaeology
-  Registered Parks & Gardens
-  Archaeological Priority Area
-  Scheduled Ancient Monuments
-  World Heritage Sites
-  Event Location (Archaeology)
-  Requested Search Area

Scale: 1:1,000

This map is based upon Ordnance Survey material with the permission of Ordnance Survey on behalf of the Controller of Her Majesty's Stationery Office. © Crown Copyright. Unauthorised reproduction infringes Crown Copyright and may lead to prosecution or civil proceedings. English Heritage. 100019088. © English Heritage. Historic OS Mapping. © and database right Crown Copyright and Landmark Information Group Ltd (all rights reserved) Licence numbers 000394 and TP0024.

Notes:
 Any Listed Building information shown on this map extract is provided solely to indicate the location of the listed building(s) and does not attempt to indicate the curtilage or the full extent of the listing(s).
 Any archaeological priority area(s) shown on this map extract are those used by the English Heritage archaeology advisors and there may be minor differences when compared to the relevant borough UDP or LDF.



ENGLISH HERITAGE
 Tel: 020 7973 3000
www.english-heritage.org.uk



Appendix 2
Written Scheme of Investigation



Written Scheme of Investigation

In support of applications
for docking stations

Status: FINAL
Revision: B
Date: 02 July 2009





:

CONTENTS PAGE

- 1 Introduction.....2**
 - 1.1 Purpose of the Document 2
 - 1.2 Planning Background..... 2
 - 1.3 Specific Aims of the Archaeological Work..... 2
- 2 Site Investigation3**
 - 2.1 Methodology 3
 - 2.2 Site Recording 4
 - 2.3 Site Reporting and Archiving 4
- 3 The Site Archaeologists5**
- 4 Health and safety5**

1 INTRODUCTION

1.1 Purpose of the Document

This document sets out the method for undertaking archaeological investigations on the sites of docking stations associated with Transport for London's Cycle Hire Scheme.

An Archaeological Impact Assessment has been undertaken for the site to which this document is attached.

1.2 Planning Background

A planning application is to be submitted for a bicycle docking station as part of Transport for London's (TfL) Cycle Hire Scheme. An Archaeological Impact Assessment has been undertaken to which this generic written scheme of investigation has been attached. Any planning permission is likely to include a condition requiring that no development take place until a programme of archaeological work in accordance with a Written Scheme of Investigation has been submitted to and approved by the Planning Authority. This archaeological work should consist of the investigation of whether there are any archaeological remains within the footprint of the groundworks for the docking station. If the results of the site investigation are positive then any archaeological features, deposits or finds which lie within the footprint of the docking station groundworks should be preserved by record.

If the results of the site investigation are negative, then an OASIS entry form will be completed and submitted.

1.3 Specific Aims of the Archaeological Work

The objectives of this archaeological investigation are (not exclusively):

To understand the character, form, function and date of past activities indicated in this area by the archaeological remains;

To record and consider the evidence of the activities present on the Site within the wider context of finds in the area; and

To investigate and record the spatial distribution of activities across the Site in terms of the distribution of features, artefacts and environmental evidence

Although it is usual to include more specific aims than the above, in this instance there is no evidence of any specific remains. However, should these emerge during the works specific project aims shall be formulated and adopted as part of the project design at the start of the post-excavation process.

2 SITE INVESTIGATION

2.1 Methodology

Site Investigation

On the Site, the area of the groundworks will be marked out and the carriageway/roadway/footway surface together with any levelling material shall be lifted by the main works contractor.

An archaeologist shall then investigate the area by hand. This will involve the excavation of small investigative trenches by hand with a mattock and/or trowel. The area of these trenches in plan may vary but should be of sufficient size to determine the presence/absence of any archaeological remains on the site. On some sites it may be immediately obvious that the whole area consist of undifferentiated rubble and small holes to confirm this every 5m or so would suffice: on others the Site may consist of more complex deposits which require a more sophisticated approach which investigates the nature of the different features which have been revealed.

Excavations will proceed down to the maximum depth of foundations, however this will be no deeper than 450mm.

Any human remains must be left in-situ, covered and protected. Removal can only take place under appropriate Ministry of Justice Licence and environmental health regulations. Such removal must be in compliance with the Burials Act 1957.

Where no significant archaeological remains are revealed, no further archaeological intervention shall be undertaken.


Further Investigation

Those areas of the site where initial investigation suggests the presence of features or possible features shall, if necessary, be hand-cleaned to ensure features are properly defined and sufficient information is available to produce a base plan.

Once a site grid has been established using an EDM or theodolite and this has been converted into the Ordnance Survey National Grid, the stripped surface shall be accurately planned at an appropriate scale (1:50 or 1:100 depending on complexity). Some hand cleaning may be necessary and the archaeological team shall be structured to ensure that the hand cleaning and planning operations run in close sequence. The exposing and planning of the archaeological features shall be undertaken on the same or consecutive days while the uncovered surface is fresh, whether or not those features are exposed by machining or hand cleaning. Should particularly vulnerable deposits be revealed (eg graves or cremations) these shall be given priority.

Where initial data is captured electronically, the archaeologist shall ensure that sufficient points are taken to provide a true reflection of its form in plan. A print out of the plan shall be checked for accuracy on site.

In addition to capturing plan data, sufficient levels shall be taken across the Site and within any features to support future topographic modelling of the Site.



Large homogenous linear features shall be sampled (a minimum of 10%) and the intersections of features shall be investigated so that their stratigraphic relationships may be recorded. Discrete features, such as pits and postholes, shall be investigated with a minimum sample of 50% (unless it is agreed with the Archaeological Advisors to the Planning Authority that a smaller sample is adequate).

Excavation shall proceed down to the maximum depth of foundations or the undisturbed natural substratum, whichever is encountered first.

Reasonable access to the site is to be arranged for the Planning Authority's Archaeological Advisors, who may wish to make site inspections to ensure that the archaeological investigation is progressing satisfactorily.

2.2 Site Recording

Context sheets shall include all relevant stratigraphic relationships and for complex stratigraphy a separate matrix diagram shall be employed. This matrix shall be fully checked during the course of the investigation.

The site archive shall be so organised as to be compatible with other archaeological archives produced in Greater London. Individual descriptions of all archaeological strata and features excavated or exposed shall be entered using a continuous numbered context system onto prepared pro-forma recording sheets. Sample recording sheets, sample registers, finds recording sheets, access catalogues, and photo record cards shall also be used.

Plans of archaeological features on the site shall be drawn at a minimum scale of 1:20. Sections shall be drawn at a minimum scale of 1:20.

All archaeological plans and sections shall be on drawing film and would include context numbers and OD spot heights for all principal strata and features.

Other plans shall include a site location plan, a general plan (e.g. OS 1:1250) showing investigation area and development site in relation to surrounding locality. These shall be supplemented by trench plans at 1:500 (or 1:200), which shall show the location of the areas investigated in relation to the investigation area, OS grid and site grid (if any). The locations of the OS bench marks used and site temporary bench marks (TBMs) shall also be identified.

A photographic record of the project shall be provided. This would illustrate in both detail and general context the principal features and finds discovered. The photographic record would also include working shots to illustrate more generally the nature of the archaeological operation mounted.

2.3 Site Reporting and Archiving

Site Investigation only

In the event of the site investigation being negative the archaeologist shall complete and submit an OASIS data entry form.

Should the site investigation prove positive, a further investigation will be carried out.

Further Investigations

Depending on the outcome of the site investigation, a further site investigation will be carried out and this will be proportionate to the findings recovered.

A research archive for the site shall be produced in accordance with MoRPHE (English Heritage 2006). Within 3 months of completion of site work, the archaeologist shall produce a report, one unbound, six bound hard copies and one digital copy. Four copies shall be provided to Greater London Archaeological Advisory Service. A summary report shall be submitted to a suitable regional or national archaeological journal(s) within six months of completion of fieldwork.

Specialist assessment reports shall be produced if required. The following external specialist services may be required: osteoarchaeology; animal bone; Roman, medieval and Post-medieval pottery and metalwork; pollen; soil micromorphology; snails; plant macrofossils. Pottery reports shall refer to the appropriate type series.

The archive shall be used to produce a report including narrative, illustrations and plans as appropriate. It shall give details of the background to the project, the archaeological evidence recorded during the excavation and the archaeological conclusions that can be drawn.

Following completion of the above, a review of the post-excavation programming shall be held in consultation with the Archaeological Advisor to the Planning Authority and the relevant specialists. At this review stage a timetable including a Critical Path Analysis and the aims of specialist research shall be identified and agreed. This timetable shall also contain agreed monitoring points.

After that review, all specialist reports shall be commissioned and the full post-excavation programme implemented through to full archive report and publication.

Data including a copy of the written archive shall be prepared for accession to the Historic Environment Record.

The material archive and one copy of the site archive shall be prepared for accession to the Museum of London. Agreement for the long-term curation of the archive shall be made with the Museum of London.

3 THE SITE ARCHAEOLOGISTS

The field team deployed shall include only full time professional archaeological staff. All staff in supervisory positions should be Members of the IFA.

The project shall comply with the Institute of Field Archaeologists Code of Conduct and all relevant Standards and Guidance documents

4 HEALTH AND SAFETY

All archaeological work must be undertaken in accordance with relevant health and safety legislation. It is assumed that CDM regulations will apply.