

Archaeological Impact Assessment

In support of an application
for a docking station on the
footway adjacent to:

99-101 Bishopsgate on Wormwood Street, EC2M

Reference Number: 00/610038
Status: FINAL
Date: 20 May 2009

 Camden



 City of Westminster

 Hackney

 ISLINGTON

 Lambeth

 Surrey

 KENSINGTON
AND CHELSEA

 THE
ROYAL
PARKS

 TOWER
HAMLETS

MAYOR OF LONDON

Transport for London





CONTENTS PAGE

Executive Summary	2
1 Introduction	3
1.1 Statement Overview	3
1.2 Purpose of the Document	3
1.3 Methodology	4
2 Analysis of archaeological background	4
2.1 Scheduled Ancient Monuments (SAMs)	4
2.2 Greater London Archaeology Advisory Service	4
2.3 Historic Maps	5
3 The Proposals and Their Potential Impact	5
3.1 Site Description.....	5
3.2 Docking Station.....	5
3.3 The Potential Impact.....	5
4 Conclusions	5

Appendix 1: Greater London Sites and Monuments Record



EXECUTIVE SUMMARY

This Archaeological Impact Assessment is provided in support of a full planning application for the installation of a Cycle Hire docking station on the footway adjacent to 99-101 Bishopsgate on Wormwood Street City of London.

The general principles of the docking station design have been developed in consultation with the boroughs, Royal Parks and other key stakeholders. Pre-application advice has been sought from the Senior Planning and Archaeology Officer at City of London. This Assessment includes an appraisal of the recorded archaeological remains in the area and the extent to which the docking station would impact on any significant archaeological remains. The groundworks for the docking station will not penetrate deeper than 450mm below the current ground surface.

Recent archaeological work in the area has revealed that there is a considerable depth of 20th century rubble make-up beneath the carriageway and no further work is proposed.

1 INTRODUCTION

1.1 Statement Overview

Cycling within London has experienced rapid growth. It is estimated that there has been a 91 percent increase in the number of cycling trips within London since the year 2000 with around 500,000 cycle trips currently taking place every day. In 2006/07 cycling accounted for 1.6 percent of all modal trips in London and 3.7 percent of all journeys to work within inner London. The Mayor's aspiration is to increase the modal proportion of cycling trips within London to 5 percent and more generally, improve conditions for cyclists. The Mayor has set Transport for London (TfL) a target to increase cycle trips by 400 percent by 2025.

To help achieve this growth TfL has been tasked with implementing the Cycle Hire Scheme within central London by May 2010. The Scheme will deliver around 6,000 bicycles across approximately 400 sites.

The Scheme will allow people to hire a bicycle from a docking station, use it as desired and return it to either the same or another docking station. To ensure the adequate availability of docking points and bicycles for those hiring and returning bicycles, approximately 10,200 docking points at around 400 sites at a density of approximately nine sites per square kilometre are required.

The Scheme has been developed in collaboration with the Royal Parks and the following nine London Boroughs:

- London Borough of Camden;
- London Borough of Hackney;
- London Borough of Islington;
- Royal Borough of Kensington and Chelsea;
- London Borough of Lambeth;
- City of London;
- London Borough of Southwark;
- London Borough of Tower Hamlets; and
- City of Westminster.

1.2 Purpose of the Document

TfL wish to apply for planning permission for a Cycle Hire docking station, comprising a terminal and 21 docking points at Wormwood Street, City of London.

Following discussions with the Senior Planning and Archaeology Officer at the City of London, this Site has been identified as requiring further archaeological assessment.

The document

- describes the archaeological background to the area;
- describes the proposal;
- assesses the likely impact of the scheme on the basis of the available information; and
- recommends no further action.

1.3 Methodology

A list of cultural heritage sites has been compiled (Appendix 1) through consultation carried out by Hyder Consulting in May 2009.

The Assessment draws together the available archaeological, topographic and land-use information to clarify the archaeological potential of the Site.

The Assessment comprises of an examination of evidence in the Greater London Sites and Monuments Record (SMR). It considers the results of nearby archaeological investigations, incorporates published and unpublished material and charts historic land-use through examination of any readily available historic maps.

Clearly, any information on the depth of overburden for the archaeological assets would be a key consideration in determining whether the construction of the docking station would be likely to impact on archaeology. Detailed discussions to establish the nature of the archaeological potential have been undertaken with Ms Kathryn Stubbs, the Senior Planning and Archaeology Officer at City of London and Ms Gill King, who has undertaken a number of archaeological fieldwork interventions in the immediate area and on the south side of Wormwood Street in particular.

2 ANALYSIS OF ARCHAEOLOGICAL S BACKGROUND

2.1 Scheduled Ancient Monuments (SAMs)

There are no SAMs on the Site or within a distance where their setting would be affected by the proposed development, although the Roman City Wall ran along the north side of Wormwood Street. A length is visible in the basement of 22 Wormwood Street.

2.2 Greater London Archaeology Advisory Service

Archaeological Advisor


Ms Kathryn Stubbs has commented on the archaeological implications of the development.

Ms Stubbs identified the Site as being in an area of general archaeological potential.

Greater London Sites and Monuments Record (SMR) and unpublished archaeological sources

The SMR identifies a number of assets within 100m of the Site and these are listed in Appendix 1.

The Site is to the south of the Roman City wall which has been observed on the north side of Wormwood Street. A field evaluation in 22-24 Wormwood Street revealed parts of the Wall very close to the modern surface (MLO65931). There is no suggestion that the Wall would be within the Site but the area was intensively occupied from the Wall's construction through the Roman, Medieval and post-medieval periods and it is possible that remains lie close to the surface.



Ms Gill King of Compass Archaeology undertook a watching brief on the laying of sewer pipes on the south side of Wormwood Street. This revealed 20th century made ground to the full extent of the sewer trench. This included the uppermost 450mm within any of the proposed works would lie. Under these circumstances she considers there is no possibility of archaeological remains being discovered within the proposed works on the Site.

2.3 Historic Maps

Rocque,(1746), Horwood (1799) and Stanford (1862) all show the site within Wormwood Street. Horwood indicates an number of small properties on the south side of the street adjacent to the site.

Individual properties that were indicated in the 18th century no longer exist. The Site was re-developed in the second half of the 20th century.

3 THE PROPOSALS AND THEIR POTENTIAL IMPACT

3.1 Site Description

The Site lies on the footway on the south side of Wormwood Street. Development has taken place on both sides of Wormwood Street is 20th century and the street itself is a dual carriageway

Please refer to the Planning Design and Access Statement (PDAS) for further information.

3.2 Docking Station

The development comprises terminal and 21 docking points. The foundations would be no deeper than 450mm below the current ground level. The form that the foundations will take has not been finalised. Further information regarding the docking station can be found in the PDAS.

3.3 The Potential Impact

The Site lies in an area that was well developed, adjacent to the Wall of the City. The small terrace properties indicated on the 18th century maps indicate that the area was intensively occupied probably by merchants and tradespeople. However, the street has been extensively re-developed in the 20th century and recent observations by Compass Archaeology have demonstrated that only 20th make-up will exist within the uppermost 450mm.

4 CONCLUSIONS

This Assessment has revealed that there is no potential for significant archaeological remains on Wormwood Street, City of London.


No further archaeological intervention is proposed.



Appendix 1

Consultation response from the Greater London Archaeology Service Sites and Monuments Record.

533000



181500

City of London

533000

181500

GLSMR Report 8207
London Cycle Hire Scheme
Wormwood Street
TQ 33132 81436
100m radius search

Print Date: 5 May 2009

-  Archaeology
-  Archaeological Find Spot
-  Building
-  Listed Building
-  Maritime Archaeology
-  Registered Parks & Gardens
-  Archaeological Priority Area
-  Scheduled Ancient Monuments
-  World Heritage Sites
-  Event Location (Archaeology)
-  Requested Search Area

Scale: 1:1,200

This map is based upon Ordnance Survey material with the permission of Ordnance Survey on behalf of the Controller of Her Majesty's Stationery Office. © Crown Copyright. Unauthorised reproduction infringes Crown Copyright and may lead to prosecution or civil proceedings. English Heritage, 100019088. © English Heritage. Historic OS Mapping: © and database right Crown Copyright and Landmark Information Group Ltd (all rights reserved) Licence numbers 000394 and TP0024.

Notes:

Any Listed Building information shown on this map extract is provided solely to indicate the location of the listed building(s) and does not attempt to indicate the curtilage or the full extent of the listing(s).

Any archaeological priority area(s) shown on this map extract are those used by the English Heritage archaeology advisors and there may be minor differences when compared to the relevant borough UDP or LDF.



ENGLISH HERITAGE

Tel: 020 7973 3000

www.english-heritage.org.uk

Contact: Stuart Cakebread
Direct Dial: 020 7973 3731
Date: 05/05/2009

Greater London Sites and Monuments Record - Search Report

Enquiry: Report 8207 London Cycle Hire Scheme Wormwood Street TQ 33132 81436 100m radius search

Thank you for your enquiry to the GLSMR. Please find below all records held on the GLSMR database within the area specified in your request. Please note that there is a backlog of listed buildings and archaeological reports awaiting entry into the system and we cannot guarantee that the information supplied is fully up to date.

*** GLSMR NEWS ***

3-Aug-2006 *Record Sort Order Changed*

The records within the SMR search report are now sorted by 'Name' (and then by 'MonUID') rather than 'MonUID' as this should display multiple records for a single site together in the indexes and report. However, many site names begin with numbers from the address and so records from same street will not necessarily appear together. All new records added to the GLSMR, and those altered during data rationalisation and other projects, are being named with the street name before the number (for example The Street (No. 1), London) so that in future results from the same street will appear together.

31-July-2006 *Full Address Data Added*

The HTML report and XML data file have been altered to include the full address which was perviously missing.

25-Jan-2006 *Listed Building Data and Designations Updated*

All of the Listed Buildings entries within the GLSMR have been updated using the latest dataset from the National Monuments Record and the GLSMR search report (the document you are reading now) has been updated to display the full designation description for the listed buildings encountered within your search area.

*** END ***

NOTE: Please ensure you read this document from a saved version and not directly from the e-mail as this may cause problems with the displayed data and hyperlinks.

If you have any further enquiries, or if you have any problems interpreting the data, please do not hesitate to contact us.

Yours Sincerely,

The Greater London SMR Team

Greater London Archaeology Advisory Service
English Heritage - London Region
1 Waterhouse Square, 138-142 Holborn, London EC1N 2ST
smr@english-heritage.org.uk

Note: Commercial SMR search requests are charged at a cost of 35 pounds plus VAT each and collected via invoice

Monument Index:

(Click on the MonUID to view full details for each record)

Archaeology

MonUID	Pref. Ref.	Name	Monument Types	Date Range
MLO57271	041929/00/00	105-106 BISHOPSGATE EC2	GATE, GATE, GATE	Roman to 19th Century (43 AD to 1900 AD)
MLO57351	041929/01/00	108 BISHOPSGATE EC2	WALL	Roman (43 AD to 409 AD)
MLO26496	041983/00/00	114-118 BISHOPSGATE (W OF) EC2	COMMEMORATIVE MONUMENT, ARCH, BUILDING	Roman (43 AD to 409 AD)
MLO66194	044147/00/00	20-21 WORMWOOD ST	TOWN WALL	Roman (43 AD to 409 AD)
MLO66196	044149/00/00	20-21 WORMWOOD ST	WALL	Post Medieval (1540 AD to 1900 AD)
MLO66197	044150/00/00	20-21 WORMWOOD ST	TOWN DEFENCES	Post Medieval (1540 AD to 1900 AD)
MLO68156	044441/00/00	20-21 WORMWOOD ST EC2	TOWN WALL	Roman (43 AD to 409 AD)
MLO68160	044437/00/00	20-21 WORMWOOD ST EC2	TOWN DEFENCES	Post Medieval (1540 AD to 1900 AD)
MLO68163	044438/00/00	20-21 WORMWOOD ST EC2	WELL	Post Medieval (1540 AD to 1900 AD)
MLO68164	044439/00/00	20-21 WORMWOOD ST EC2	RUBBISH PIT, CESS PIT	Post Medieval (1540 AD to 1900 AD)
MLO66929	044244/00/00	22 WORMWOOD ST	TOWN WALL	Roman (43 AD to 409 AD)
MLO66930	044245/00/00	22 WORMWOOD ST	QUARRY	Roman (43 AD to 409 AD)
MLO57270	041927/00/00	22 WORMWOOD ST EC2	WALL, TOWN WALL	Medieval (1066 AD to 1539 AD)
MLO75967	MLO75967	22-24 Wormwood Street, EC2	WELL, PIT	Roman (43 AD to 409 AD)
MLO76607	MLO76607	22-24 Wormwood Street, EC2	WALL	Roman (43 AD to 409 AD)
MLO76608	MLO76608	22-24 Wormwood Street, EC2	WELL, SEWER	16th Century to 19th Century (1600 AD to 1900 AD)
MLO65931	044079/00/00	23-24 WORMWOOD ST	TOWN WALL	Roman (43 AD to 409 AD)
MLO65932	044080/00/00	23-24 WORMWOOD ST	PIT	Roman (43 AD to 409 AD)
MLO65933	044081/00/00	23-24 WORMWOOD ST	WELL, CESS PIT	Post Medieval (1540 AD to 1900 AD)
MLO64566	042943/00/00	41-53 THREADNEEDLE ST	PIT	Unknown (Unknown)
MLO64567	042944/00/00	41-53 THREADNEEDLE ST	RUBBISH PIT	Unknown (Unknown)
MLO64568	042945/00/00	41-53 THREADNEEDLE ST	DUMP	Unknown (Unknown)
MLO64569	042946/00/00	41-53 THREADNEEDLE ST	DRAIN	Post Medieval (1540 AD to 1900 AD)
MLO64570	042961/00/00	41-53 THREADNEEDLE ST	CELLAR, CESS PIT	Post Medieval (1540 AD to 1900 AD)
MLO64572	042962/00/00	41-53 THREADNEEDLE ST	DARK EARTH	Unknown (Unknown)
MLO64573	042963/00/00	41-53 THREADNEEDLE ST	WELL, DITCH	Roman (43 AD to 409 AD)
MLO64574	042964/00/00	41-53 THREADNEEDLE ST	DUMP	Unknown (Unknown)
MLO22140	041587/00/00	41-63 BISHOPSGATE EC2	OCCUPATION SITE, SURFACE	Late Bronze Age to Early Iron Age (1000 BC to 401 BC)
MLO22141	041588/00/00	41-63 BISHOPSGATE EC2	PIT	Late Bronze Age to Early Iron Age (1000 BC to 401 BC)
MLO22142	041589/00/00	41-63 BISHOPSGATE EC2	DUMP	Late Bronze Age to Early Iron Age (1000 BC to 401 BC)
MLO22143	041590/00/00	41-63 BISHOPSGATE EC2	BEAM SLOT	Roman (43 AD to 409 AD)
MLO22144	041592/00/00	41-63 BISHOPSGATE EC2	BRICKEARTH PIT	Roman (43 AD to 409 AD)
MLO22145	041593/00/00	41-63 BISHOPSGATE EC2	PIT	Medieval (1066 AD to 1539 AD)
MLO25091	041591/00/00	41-63 BISHOPSGATE EC2	POST HOLE, STAKE HOLE	Roman (43 AD to 409 AD)
MLO23925	041815/00/00	5 CLARKS PLACE EC2	WALL	Medieval (1066 AD to 1539 AD)
MLO23926	041816/00/00	5 CLARKS PLACE EC2	PIT	Medieval (1066 AD to 1539 AD)
MLO23927	041817/00/00	5 CLARKS PLACE EC2	WELL	Medieval (1066 AD to 1539 AD)
MLO73232	044985/00/00	55 BISHOPSGATE	THEATRE	Post Medieval (1540 AD to 1900 AD)
MLO68672	044597/00/00	76-86 BISHOPSGATE	PIT	Roman (43 AD to 409 AD)

MLO68673	044598/00/00	76-86 BISHOPSGATE	BUILDING	Roman (43 AD to 409 AD)
MLO68677	044598/01/00	76-86 BISHOPSGATE	FLOOR	Roman (43 AD to 409 AD)
MLO68678	044600/00/00	76-86 BISHOPSGATE	DARK EARTH	Roman to Early Medieval/Dark Age (400 AD to 500 AD)
MLO68679	044601/00/00	76-86 BISHOPSGATE	HEARTH	Medieval (1066 AD to 1539 AD)
MLO68680	044602/00/00	76-86 BISHOPSGATE	PIT, CESS PIT	Medieval (1066 AD to 1539 AD)
MLO68682	044603/00/00	76-86 BISHOPSGATE	CESS PIT	Post Medieval (1540 AD to 1900 AD)
MLO68683	044604/00/00	76-86 BISHOPSGATE	BURIAL	15th Century to 16th Century (1485 AD to 1600 AD)
MLO58658	042824/00/00	90-94 OLD BROAD ST	TOWN DEFENCES, TOWN DEFENCES, TOWN DEFENCES, TOWN DEFENCES, TOWN DEFENCES, DITCH, DITCH, DITCH, DITCH, DITCH	Roman to 19th Century (43 AD to 1900 AD)
MLO58671	042825/00/00	90-94 OLD BROAD ST	HORNCORE PIT, DITCH	Post Medieval (1540 AD to 1900 AD)
MLO58681	042826/00/00	90-94 OLD BROAD ST	BUILDING	Post Medieval (1540 AD to 1900 AD)
MLO58686	042827/00/00	90-94 OLD BROAD ST	PIT	Post Medieval (1540 AD to 1900 AD)
MLO58691	042828/00/00	90-94 OLD BROAD ST	WELL	Post Medieval (1540 AD to 1900 AD)
MLO58692	042829/00/00	90-94 OLD BROAD ST	INHUMATION	Post Medieval (1540 AD to 1900 AD)
MLO21690	041550/00/00	99 BISHOPSGATE EC2	UNDERCROFT	Medieval (1066 AD to 1539 AD)
MLO57269	041926/00/00	ALL HALLOWS CHURCH (EAST OF) EC2	WALL, TOWN WALL	Roman (43 AD to 409 AD)
MLO74213	085102/00/000	BISHOPSGATE	Foundation, NAVE	Medieval (1066 AD to 1539 AD)
MLO74214	085103/00/000	BISHOPSGATE	Foundation, PEW	Post Medieval (1540 AD to 1900 AD)
MLO74215	085104/00/000	BISHOPSGATE	HUMAN REMAINS, HUMAN REMAINS	Unknown (Unknown)
MLO55908	040413/05/00	BISHOPSGATE (E OF) EC2	TOWN DEFENCES, TOWN DEFENCES, TOWN DEFENCES, TOWN DEFENCES, DITCH, DITCH, DITCH, DITCH	Roman to Medieval (43 AD to 1539 AD)
MLO57352	041929/02/00	BISHOPSGATE (JUNCTION WITH WORMWOOD ST) EC2	BUILDING, GATEHOUSE	Roman (43 AD to 409 AD)
MLO98963	MLO98963	Bishopsgate (No. 100) {Medieval rubbish layers and pits}	GRAVEL PIT, REFUSE DISPOSAL SITE, RUBBISH PIT	Medieval (1066 AD to 1539 AD)
MLO98964	MLO98964	Bishopsgate (No. 100) {Post Medieval rubbish layers and cellars}	REFUSE DISPOSAL SITE, CESS PIT, BUILDING	17th Century to 19th Century (1601 AD to 1900 AD)
MLO98962	MLO98962	Bishopsgate (No. 100) {Roman gravel pits and possible building}	GRAVEL PIT, RUBBISH PIT, BUILDING, BEAM SLOT	Roman (43 AD to 409 AD)
MLO25076	041549/00/00	BISHOPSGATE EC2	CULVERT, DRAIN, SEWER	Medieval (1066 AD to 1539 AD)
MLO26243	041931/00/00	BISHOPSGATE EC2	TOWN DEFENCES, DITCH	Medieval (1066 AD to 1539 AD)
MLO55904	040412/06/00	BISHOPSGATE EC2	WALL, WALL, WALL, TOWN WALL, TOWN WALL, TOWN WALL	Roman to 19th Century (43 AD to 1900 AD)
MLO57353	041929/03/00	BISHOPSGATE ST EC2	BUILDING	Roman (43 AD to 409 AD)
MLO4656	040131/00/00	BISHOPSGATE STEC2	ROAD	Roman (43 AD to 409 AD)
MLO64142	042920/00/00	BISHOPSGATEE SIDE (HOLE IN THE ROAD)	ROAD, SURFACE	Roman (43 AD to 409 AD)
MLO64143	042921/00/00	BISHOPSGATEE SIDE (HOLE IN THE ROAD)	BUILDING	Roman (43 AD to 409 AD)
MLO64144	042922/00/00	BISHOPSGATEE SIDE (HOLE IN THE ROAD)	DARK EARTH	Roman (43 AD to 409 AD)
MLO11146	040407/00/00	CAMOMILE STEC3	INHUMATION	Roman (43 AD to 409 AD)
MLO76655	MLO76655	Church of St Ethelburga the Virgin	CHURCH	Medieval to Modern (1066 AD to 2050 AD)
MLO77423	MLO77423	Church of St Ethelburga the Virgin	BACKLOG REPORT	Unknown (Unknown)
MLO55903	040412/05/00	LONDON WALL (E FROM ST ALPHAGE HOUSE) EC2	WALL, WALL, WALL, TOWN WALL, TOWN WALL, TOWN WALL	Roman to 19th Century (43 AD to 1900 AD)
MLO55907	040413/04/00	LONDON WALL (E FROM ST ALPHAGE HOUSE) EC2	TOWN DEFENCES, TOWN DEFENCES, TOWN DEFENCES, TOWN DEFENCES, DITCH, DITCH, DITCH, DITCH	Roman to Medieval (43 AD to 1539 AD)
MLO26235	041923/00/00	NEW BROAD ST EC2	TOWN DEFENCES,	Roman to 19th Century (43 AD to 1900 AD)

			TOWN DEFENCES, TOWN DEFENCES, DITCH, DITCH, DITCH	AD)
MLO1599	040240/00/00	OLD BROAD STEC2	HUMAN REMAINS, CREMATION	Roman (43 AD to 409 AD)
MLO77919	MLO77919	PINDAR STREET TO GREAT TOWER STREET CABLE TRENCH, EC2	RUBBISH PIT, FOUNDATION	Medieval (1066 AD to 1539 AD)
MLO26240	041928/00/00	ST BOTOLPH BISHOPSGATE CHURCHYARD EC2	BASTION	Roman (43 AD to 409 AD)
MLO64971	043301/00/00	ST ETHELBURGABISHOPSGATE	CHURCH	Medieval (1066 AD to 1539 AD)
MLO55234	041884/08/00	ST HELENS PLACE (AT JUNCTION WITH BISHOPSGATE ST) EC3	GATE, GATE, GATEHOUSE, GATEHOUSE	Medieval to 19th Century (1066 AD to 1900 AD)

Listed Buildings

<i>MonUID</i>	<i>Pref. Ref.</i>	<i>Name</i>	<i>Monument Types</i>	<i>Date Range</i>
MLO82151	MLO82151	2 DRINKING FOUNTAINS, 3 OVERTHROWS AND LANTERNS	DRINKING FOUNTAIN, RAILINGS, GATE PIER, ARCH	19th Century (1866 AD to 1899 AD)
MLO81721	MLO81721	7-8 Bishopsgate Churchyard	TURKISH BATHS, RESTAURANT, RESTAURANT	19th Century to Modern (1894 AD to 1999 AD)
MLO81717	MLO81717	CHURCH OF ST BOTOLPH	CHURCH, CHURCH, CHURCH	18th Century to 19th Century (1725 AD to 1899 AD)
MLO81779	MLO81779	GUILD CHURCH OF ST ETHELBURGA THE VIRGIN	CHURCH, CHURCH, CHURCH, CHURCH, COURTYARD, CHURCH, CHURCH, GUILD CHAPEL, FOUNTAIN, POND, WALL MONUMENT, WALL MONUMENT, INHUMATION CEMETERY	Medieval to Modern (1200 AD to 1954 AD)
MLO82132	MLO82132	ST BOTOLPH'S CHURCH HALL	ARCHITECTURAL FRAGMENT, CHURCH HALL, LIVERY HALL, BUILDING	17th Century to 19th Century (1700 AD to 1861 AD)

Maritime

<i>MonUID</i>	<i>Pref. Ref.</i>	<i>Name</i>	<i>Monument Types</i>	<i>Date Range</i>
---------------	-------------------	-------------	-----------------------	-------------------

Other

<i>MonUID</i>	<i>Pref. Ref.</i>	<i>Name</i>	<i>Monument Types</i>	<i>Date Range</i>
MLO76680	MLO76680	105-107 Bishopsgate	NEGATIVE EVIDENCE	Unknown (Unknown)
MLO66195	044148/00/00	20-21 WORMWOOD ST	FINDSPOT, FINDSPOT	Early Medieval/Dark Age to Medieval (410 AD to 1539 AD)
MLO66916	044235/00/00	BISHOPSGATE	FINDSPOT	Medieval (1066 AD to 1539 AD)

Return to [Top of page](#)

Event Index:

<i>Event ID</i>	<i>Event Name</i>	<i>Event Description</i>
ELO1294	105-107 Bishopsgate	<p>A watching brief was carried out on trial excavations for a lift pit in the building of 105-107 Bishopsgate between 06/03/95 and 09/03/95 by MoLAS. The proposed lift is located within the projected line of the city wall and the wall itself is a SAM under the terms of the Ancient Monuments and Areas Act 1979. The site is located on a small terrace of buildings on the north side of Wormwood Street. Previous trial work in 1994 revealed the post-medieval rebuilt masonry wall on the line of the outer face of the city wall; and some of the original rubble although now in a modern cut. No in situ trace of the original city wall was discovered. Trial pits were dug were appropriate by Restoration Ltd. under supervision of MoLAS. This was done until archaeological deposits were reached at which time they were carefully excavated. Natural sandy deposits were recorded at 10.64m OD on the north side of Wormwood Street, capped by a natural loess or brickearth. Clean gravelly sand was revealed along with a quarry pit backfill at 9.64m OD that suggests that outside of the city wall in addition to the cuts for any successive phases of the extra-mural ditch, other discrete features may survive.</p> <p>Location: Centroid TQ 3319 8145 (MBR: 10m by 10m) (Centred on)</p> <p>Associated Monuments</p> <p>MLO76680 - 105-107 Bishopsgate - [Unknown (Unknown)]</p>
ELO4925	20-21 WORMWOOD ST Watching Brief	<p>Watching brief by the Museum of London Archaeological Service in 1996 on works at the above site. Tiles from the demolished Roman City Wall, which originally ran through the site and the line of which remains a Scheduled Ancient Monument, were recovered from amongst several finds - mostly residual objects in 17th or 18th century contexts and including late 1st- and early 2nd-century pottery.</p> <p>Location: Centroid TQ 3318 8145 (MBR: 10m by 10m) (Centred on)</p> <p>Associated Monuments</p> <p>MLO66194 - 20-21 WORMWOOD ST - [Roman (43 AD to 409 AD)]</p> <p>MLO66195 - 20-21 WORMWOOD ST - [Early Medieval/Dark Age to Medieval (410 AD to 1539 AD)]</p> <p>MLO66196 - 20-21 WORMWOOD ST - [Post Medieval (1540 AD to 1900 AD)]</p> <p>MLO66197 - 20-21 WORMWOOD ST - [Post Medieval (1540 AD to 1900 AD)]</p>
ELO479	22-24 Wormwood Street, EC2	<p>The base of roman rubbish pits were excavated and two Roman wells were revealed, one of which was fully excavated, the other was probed to a base on sand below a safe excavation depth. Glass, pottery and three bovine scapulae were recovered from these features. The north basement wall of 23-24 Wormwood Street is a scheduled ancient monument consisting of foundations and some of the superstructure of the Roman city wall. the surface of this part of the wall was exposed and examined during the watching brief. Fragments of Roman tile reused in footings for the post-medieval basement wall of 22 Wormwood Street were removed and have been dated and sourced. Also recovered from modern fills were tiles from the demolished Roman city wall. The dating and sources of these tiles provides potentially significant new information on this important monument. The only other features were from the modern era, mostly 17-18th century wells or 19th century foul drainage. These were selectively sampled and tobacco pipes and a small collection of ceramics was recovered. The north basement wall of 22 Wormwood Street had been constructed in the post-medieval period out of reused stone from the city wall.</p> <p>Location: Centroid TQ 3316 8145 (MBR: 10m by 10m)</p> <p>Associated Monuments</p> <p>MLO75967 - 22-24 Wormwood Street, EC2 - [Roman (43 AD to 409 AD)]</p> <p>MLO76607 - 22-24 Wormwood Street, EC2 - [Roman (43 AD to 409 AD)]</p> <p>MLO76608 - 22-24 Wormwood Street, EC2 - [16th Century to 19th Century (1600 AD to 1900 AD)]</p>

<i>Event ID</i>	<i>Event Name</i>	<i>Event Description</i>
ELO4923	23-24 WORMWOOD ST	There is no description for this event Location: Centroid TQ 3316 8146 (MBR: 10m by 10m) (Centred on)
<i>Associated Monuments</i>		
MLO65931	- 23-24 WORMWOOD ST - [Roman (43 AD to 409 AD)]	
MLO65932	- 23-24 WORMWOOD ST - [Roman (43 AD to 409 AD)]	
MLO65933	- 23-24 WORMWOOD ST - [Post Medieval (1540 AD to 1900 AD)]	
<i>Event ID</i>	<i>Event Name</i>	<i>Event Description</i>
ELO4690	41-53 Threadneedle Street & 1-17 Old Broad Street: Evaluation	Evaluation and monitoring of testpits and boreholes was undertaken by the Museum of London Department of Urban Archaeology in 1991 at the site of 41-53 Threadneedle Street and 1-17 Broad Street. Archaeological remains dating from the Roman to post medieval periods were found. Location: Centroid TQ 332 814 (MBR: 500m by 500m) (Centred on)
<i>Associated Monuments</i>		
MLO64566	- 41-53 THREADNEEDLE ST - [Unknown (Unknown)]	
MLO64567	- 41-53 THREADNEEDLE ST - [Unknown (Unknown)]	
MLO64568	- 41-53 THREADNEEDLE ST - [Unknown (Unknown)]	
MLO64569	- 41-53 THREADNEEDLE ST - [Post Medieval (1540 AD to 1900 AD)]	
MLO64570	- 41-53 THREADNEEDLE ST - [Post Medieval (1540 AD to 1900 AD)]	
MLO64572	- 41-53 THREADNEEDLE ST - [Unknown (Unknown)]	
MLO64573	- 41-53 THREADNEEDLE ST - [Roman (43 AD to 409 AD)]	
MLO64574	- 41-53 THREADNEEDLE ST - [Unknown (Unknown)]	
<i>Event ID</i>	<i>Event Name</i>	<i>Event Description</i>
ELO2808	76-86 BISHOPSGATE	There is no description for this event Location: Centroid TQ 3319 8138 (MBR: 10m by 10m) (Centred on)
<i>Associated Monuments</i>		
MLO68672	- 76-86 BISHOPSGATE - [Roman (43 AD to 409 AD)]	
MLO68673	- 76-86 BISHOPSGATE - [Roman (43 AD to 409 AD)]	
MLO68677	- 76-86 BISHOPSGATE - [Roman (43 AD to 409 AD)]	
MLO68678	- 76-86 BISHOPSGATE - [Roman to Early Medieval/Dark Age (400 AD to 500 AD)]	
MLO68679	- 76-86 BISHOPSGATE - [Medieval (1066 AD to 1539 AD)]	
MLO68680	- 76-86 BISHOPSGATE - [Medieval (1066 AD to 1539 AD)]	
MLO68682	- 76-86 BISHOPSGATE - [Post Medieval (1540 AD to 1900 AD)]	
MLO68683	- 76-86 BISHOPSGATE - [15th Century to 16th Century (1485 AD to 1600 AD)]	
<i>Event ID</i>	<i>Event Name</i>	<i>Event Description</i>
ELO2881	90-94 OLD BROAD ST	There is no description for this event Location: Centroid TQ 3306 8149 (MBR: 10m by 10m) (Centred on)
<i>Associated Monuments</i>		
MLO58658	- 90-94 OLD BROAD ST - [Roman to 19th Century (43 AD to 1900 AD)]	
MLO58671	- 90-94 OLD BROAD ST - [Post Medieval (1540 AD to 1900 AD)]	
MLO58681	- 90-94 OLD BROAD ST - [Post Medieval (1540 AD to 1900 AD)]	
MLO58686	- 90-94 OLD BROAD ST - [Post Medieval (1540 AD to 1900 AD)]	
MLO58691	- 90-94 OLD BROAD ST - [Post Medieval (1540 AD to 1900 AD)]	
MLO58692	- 90-94 OLD BROAD ST - [Post Medieval (1540 AD to 1900 AD)]	
<i>Event ID</i>	<i>Event Name</i>	<i>Event Description</i>
ELO7308	Bishopsgate (No. 100): archaeological evaluation	A series of five evaluation test pits were excavated by the Museum of London Archaeology Service for Great Portland Estates during February 2006. Work was carried out to establish and assess the extent of archaeological remains prior to redevelopment proposals being carried forward. The trenches were located across the site in areas of existing open ground and basements. These revealed the natural layers of the area to have been truncated by archaeological remains from the Roman periods onwards. It is thought that any future developments may further remove the already truncated archaeological remains present. A series of boreholes were undertaken as part of the same work, which recorded similar results to the areas that were trenched. *Two areas of untruncated natural sandy

gravel were recorded at 11.94 and 12.08m OD*.

Location: Centroid TQ 33241 81368 (MBR: 145m by 104m)

Associated Monuments

- [MLO98962](#) - Bishopsgate (No. 100) {Roman gravel pits and possible building} - [Roman (43 AD to 409 AD)]
- [MLO98963](#) - Bishopsgate (No. 100) {Medieval rubbish layers and pits} - [Medieval (1066 AD to 1539 AD)]
- [MLO98964](#) - Bishopsgate (No. 100) {Post Medieval rubbish layers and cellars} - [17th Century to 19th Century (1601 AD to 1900 AD)]

Event ID	Event Name	Event Description
ELO1290	Church of St Ethelburga the Virgin	<p>A standing building recording survey was undertaken by MoLAS as part of the brief at the Church of St Ethelburga the Virgin, Bishopsgate, London EC2. The survey was basic and included surveying the remains of the church. The detailed recording of the exposed walls of the standing structure of the medieval church 1387-1560 showed reused and marked stones. It showed the ragstone walls to the south, north and east also consisting of Reigate and limestone and medieval fill and mortar. The arches survived complete from the bomb blast and are comprised of Reigate stone and limestone with large chalk blocks making up the spandrels. The western arch had been repaired significantly and the fact that the porch abutted the arcade showed that the arcade had been built before. Another wall was observed to the southern boundary of the churchyard although its function lies undetermined until more documentary evidence may be found. Other observations and recordings on the post-medieval church included the 17th century gallery in the south aisle and the clerestory level and post-medieval additions (stone steps, raising of the eastern window sill, new clerestory level and nave roof in 19th century).</p> <p>Location: TQ 33180 81360 (point) (Centred on)</p>

Associated Monuments

- [MLO76655](#) - Church of St Ethelburga the Virgin - [Medieval to Modern (1066 AD to 2050 AD)]

Event ID	Event Name	Event Description
ELO1291	Church of St Ethelburga the Virgin	<p>An archaeological watching brief was undertaken by MoLAS as part of the brief set down, following the standing building recording survey at the Church of St Ethelburga the Virgin, Bishopsgate, London EC2. Five auger holes cores were taken from across the site finding that the natural brickearth was overlain by a possible dark earth or graveyard soil with in places seem to be indeterminate pieces of mortar, probably Roman. Deep chalk foundations were observed and partial stripping of the south wall revealed a 14th century doorway, possibly replaced in the 17th century and then sealed up. In the southern aisle putlog holes and pegs may be associated with construction of a gallery. In the 18th century the upper part of the eastern wall was rebuilt in brick and the east end of the aisle wholly rebuilt with a door. Excavation of the trenches found a brick burial vault of the 18th or 19th century and is possibly a documented 'great vault.' Two stacked coffins were found underneath the southern aisle. A brick hall and vestry was built against the external face of the east wall with a concrete floor suspended in steel joists above the existing brick vault.</p> <p>Location: TQ 33180 81360 (point) (Centred on)</p>

Associated Monuments

- [MLO77423](#) - Church of St Ethelburga the Virgin - [Unknown (Unknown)]

Event ID	Event Name	Event Description
ELO4495	Church of St Ethelburga the Virgin, Bishopsgate, London EC1	<p>There is no description for this event</p> <p>Location: Centroid TQ 3318 8136 (MBR: 10m by 10m) (Centred on)</p>

Associated Monuments

- [MLO74213](#) - BISHOPSGATE - [Medieval (1066 AD to 1539 AD)]
- [MLO74214](#) - BISHOPSGATE - [Post Medieval (1540 AD to 1900 AD)]
- [MLO74215](#) - BISHOPSGATE - [Unknown (Unknown)]

Event ID	Event Name	Event Description
ELO2850	Hasilwood House	<p>There is no description for this event</p> <p>Location: Centroid TQ 3317 8138 (MBR: 10m by 10m) (Centred on)</p>

Associated Monuments

MLO64142	- BISHOPSGATEE SIDE (HOLE IN THE ROAD) - [Roman (43 AD to 409 AD)]
MLO64143	- BISHOPSGATEE SIDE (HOLE IN THE ROAD) - [Roman (43 AD to 409 AD)]
MLO64144	- BISHOPSGATEE SIDE (HOLE IN THE ROAD) - [Roman (43 AD to 409 AD)]

Event ID	Event Name	Event Description
Not Applicable	No Associated Event	Location: not specified
Associated Monuments		
MLO11146	- CAMOMILE STEC3 - [Roman (43 AD to 409 AD)]	
MLO1599	- OLD BROAD STEC2 - [Roman (43 AD to 409 AD)]	
MLO21690	- 99 BISHOPSGATE EC2 - [Medieval (1066 AD to 1539 AD)]	
MLO22140	- 41-63 BISHOPSGATE EC2 - [Late Bronze Age to Early Iron Age (1000 BC to 401 BC)]	
MLO22141	- 41-63 BISHOPSGATE EC2 - [Late Bronze Age to Early Iron Age (1000 BC to 401 BC)]	
MLO22142	- 41-63 BISHOPSGATE EC2 - [Late Bronze Age to Early Iron Age (1000 BC to 401 BC)]	
MLO22143	- 41-63 BISHOPSGATE EC2 - [Roman (43 AD to 409 AD)]	
MLO22144	- 41-63 BISHOPSGATE EC2 - [Roman (43 AD to 409 AD)]	
MLO22145	- 41-63 BISHOPSGATE EC2 - [Medieval (1066 AD to 1539 AD)]	
MLO23925	- 5 CLARKS PLACE EC2 - [Medieval (1066 AD to 1539 AD)]	
MLO23926	- 5 CLARKS PLACE EC2 - [Medieval (1066 AD to 1539 AD)]	
MLO23927	- 5 CLARKS PLACE EC2 - [Medieval (1066 AD to 1539 AD)]	
MLO25076	- BISHOPSGATE EC2 - [Medieval (1066 AD to 1539 AD)]	
MLO25091	- 41-63 BISHOPSGATE EC2 - [Roman (43 AD to 409 AD)]	
MLO26235	- NEW BROAD ST EC2 - [Roman to 19th Century (43 AD to 1900 AD)]	
MLO26240	- ST BOTOLPH BISHOPSGATE CHURCHYARD EC2 - [Roman (43 AD to 409 AD)]	
MLO26243	- BISHOPSGATE EC2 - [Medieval (1066 AD to 1539 AD)]	
MLO26496	- 114-118 BISHOPSGATE (W OF) EC2 - [Roman (43 AD to 409 AD)]	
MLO4656	- BISHOPSGATE STEC2 - [Roman (43 AD to 409 AD)]	
MLO55234	- ST HELENS PLACE (AT JUNCTION WITH BISHOPSGATE ST) EC3 - [Medieval to 19th Century (1066 AD to 1900 AD)]	
MLO55903	- LONDON WALL (E FROM ST ALPHAGE HOUSE) EC2 - [Roman to 19th Century (43 AD to 1900 AD)]	
MLO55904	- BISHOPSGATE EC2 - [Roman to 19th Century (43 AD to 1900 AD)]	
MLO55907	- LONDON WALL (E FROM ST ALPHAGE HOUSE) EC2 - [Roman to Medieval (43 AD to 1539 AD)]	
MLO55908	- BISHOPSGATE (E OF) EC2 - [Roman to Medieval (43 AD to 1539 AD)]	
MLO57269	- ALL HALLOWS CHURCH (EAST OF) EC2 - [Roman (43 AD to 409 AD)]	
MLO57270	- 22 WORMWOOD ST EC2 - [Medieval (1066 AD to 1539 AD)]	
MLO57271	- 105-106 BISHOPSGATE EC2 - [Roman to 19th Century (43 AD to 1900 AD)]	
MLO57351	- 108 BISHOPSGATE EC2 - [Roman (43 AD to 409 AD)]	
MLO57352	- BISHOPSGATE (JUNCTION WITH WORMWOOD ST) EC2 - [Roman (43 AD to 409 AD)]	
MLO57353	- BISHOPSGATE ST EC2 - [Roman (43 AD to 409 AD)]	
MLO66916	- BISHOPSGATE - [Medieval (1066 AD to 1539 AD)]	
MLO66929	- 22 WORMWOOD ST - [Roman (43 AD to 409 AD)]	
MLO66930	- 22 WORMWOOD ST - [Roman (43 AD to 409 AD)]	
MLO68156	- 20-21 WORMWOOD ST EC2 - [Roman (43 AD to 409 AD)]	
MLO68160	- 20-21 WORMWOOD ST EC2 - [Post Medieval (1540 AD to 1900 AD)]	
MLO68163	- 20-21 WORMWOOD ST EC2 - [Post Medieval (1540 AD to 1900 AD)]	
MLO68164	- 20-21 WORMWOOD ST EC2 - [Post Medieval (1540 AD to 1900 AD)]	
MLO73232	- 55 BISHOPSGATE - [Post Medieval (1540 AD to 1900 AD)]	
MLO82132	- ST BOTOLPH'S CHURCH HALL - [17th Century to 19th Century (1700 AD to 1861 AD)]	
MLO81717	- CHURCH OF ST BOTOLPH - [18th Century to 19th Century (1725 AD to 1899 AD)]	
MLO81721	- 7-8 Bishopsgate Churchyard - [19th Century to Modern (1894 AD to 1999 AD)]	
MLO82151	- 2 DRINKING FOUNTAINS, 3 OVERTHROWS AND LANTERNS - [19th Century (1866 AD to 1899 AD)]	

Event ID	Event Name	Event Description
ELO2468	PINDAR STREET TO GREAT TOWER STREET CABLE TRENCH, EC2	Archaeological features were only recorded in the base of the cable trench in two locations. Firstly on the junction of Appold Street and Pindar Street and secondly, along the east side of Bishopgate Street near the junction with Camomile Street. At the first location a truncated rubbish pit of medieval or later date was discovered. In the second location various fragments of truncated late medieval and post medieval buildings predating the apparent widening in 1971. The medieval remains consisted of one stone built fragment of pier base and two lengths of wall foundation, one of which contained a relieving arch constructed of late 15th century 'large bricks' locally made at

Moorfields. This wall had been partly rebuilt in brick during the 18th or early 19th century. Other postmedieval remains consisted of an isolated brick foundation of 18th or early 19th century date. The cable trench crossed the line of the Roman and medieval city wall at the junction of Bishopsgate and Camomile Street, just to the east of the site of the medieval gate house (demolished in 1760), but no trace of either monument was seen. This stretch of the city wall and its gatehouse forms part of a nationally significant Scheduled Ancient Monument.

Location: Centroid TQ 3321 8144 (MBR: 10m by 10m)

Associated Monuments

[MLO77919](#) - PINDAR STREET TO GREAT TOWER STREET CABLE TRENCH, EC2 - [Medieval (1066 AD to 1539 AD)]

Event ID	Event Name	Event Description
ELO3252	St Ethelburga Church	There is no description for this event Location: Centroid TQ 3318 8136 (MBR: 10m by 10m)

Associated Monuments

[MLO64971](#) - ST ETHELBURGABISHOPSGATE - [Medieval (1066 AD to 1539 AD)]

Event ID	Event Name	Event Description
ELO7072	The Church of St. Ethelburga the Virgin, Bishopsgate, London EC1 Watching Brief	Watching brief to determine whether archaeological remains or features were present on the site and to record the nature and depth at which they were found. The work revealed disturbed post-medieval burial-ground soil and a length of masonry wall, believed to date to the 13th century construction of the church or later reconstruction in the 15th century. Location: TQ 33182 81361 (point)

Associated Monuments

[MLO81779](#) - GUILD CHURCH OF ST ETHELBURGA THE VIRGIN - [Medieval to Modern (1200 AD to 1954 AD)]

Return to [Top of page](#)

Record Details - Archaeology:

Start of record

MonUID	MLO57271
Monument Type	Archaeology
Preferred Ref.	041929/00/00
Name	105-106 BISHOPSGATE EC2
Map Sheet	TQ38SW
Grid References	Centre Point: Centroid TQ 3321 8145 (MBR: 10m by 10m)
Summary	
Description	MASONRY REVEALED DURING EXCAVATIONS IN 1905 & 1921 (SEE COMPONENTS) INDICATED A ROMAN ORIGIN FOR THE GATEWAY. 1ST CERTAIN REFERENCE IS IN THE DOMESDAY BOOK (1086) ALTHOUGH IT IS REFERRED TO IN THE ACCOUNT OF THE FOUNDATION OF THE KNIGHTENGILD BY CNUT OR EDGAR (959-1035) IN THE 'LIBER TRINITATIS' (OF QUESTIONABLE AUTHENTICITY).THE GATE WAS REBUILT BY THE HANSE MERCHANTS IN 1479& REPAIRED IN 1648. IT WAS THEN TAKEN DOWN & REPLACED WITH A LESS ORNAMENTAL GATE IN 1731. THIS WAS DEMOLISHED IN 1760.

Sources

Number	Reference
SLO49383	Article in monograph: EDWARDS WC. RECENT LONDON EXCAVATIONS, LAMAST VOL 4 NS, P 332,
SLO49384	Article in monograph: NORMAN P & READER FW. RECENT DISCOVERIES IN CONNEXION WITH ROMAN LONDON, ARCHAEOLOGICAL VOL 60 PT 1, PP 185-186,
SLO49385	Article in monograph: MERRIFIELD R. THE ROMAN CITY OF LONDON, G3; P 317,
SLO49386	Article in monograph: HARBEN HA. A DICTIONARY OF LONDON, P 75,
SLO49387	Article in monograph: BELL WG COTTRILL F & SPON C. LONDON WALL THROUGH EIGHTEEN CENTURIES, PP 80-81,
SLO49388	Article in monograph: RCHME. ROMAN LONDON, LONDON VOL 3, P 97,
SLO49389	Article in monograph: STOW J. THE SURVEY OF LONDON, EVERYMAN EDITION, PP 30-31,
SLO49390	Article in monograph: Victoria County History. LONDON, VOL 1, P 56,
SLO49391	Article in monograph: FILER J. EXCAVATION ROUND-UP, LONDON ARCH VOL 6 NO 10, P 272,
SLO49392	Excavation archive: DUA SANKEY D. EXCAVATION RECORDS, BTB 89,

Location

Administrative Area
- [Borough] CITY OF LONDON
Address
- 105-106 BISHOPSGATE EC2
- 108 BISHOPSGATE

Monument/Component Types

- GATE (Medieval - 1066 AD to 1539 AD)
- GATE (Post Medieval - 1540 AD to 1900 AD)
- GATE (Roman - 43 AD to 409 AD)

Find Types

Designations

Type/Grade	Reference/Title	Description
Scheduled Monument	GL26N	Title not entered

Other Statuses and References

Type/Grade	Reference/Title
Sites & Monuments Record	041929/00/00

Associated Activities/Events

Event ID	Name/Ref	Brief Description (click Event ID for details)
Not Applicable	No Associated Event	

Return to [Top of page](#)

End of record

Start of record

MonUID	MLO57351
Monument Type	Archaeology
Preferred Ref.	041929/01/00
Name	108 BISHOPSGATE EC2
Map Sheet	TQ38SW
Grid References	Centre Point: Centroid TQ 3322 8145 (MBR: 10m by 10m)
Summary Description	EXCAVATION "ON THE N SIDE OF" 108 BISHOPSGATE MONITORED BY WC EDWARDS IN 1921 REVEALED ROMAN MASONRY, APPARENTLY A WALL C5FT (1.52M) THICK, AT A DEPTH OF 3FT FROM THE SURFACE. THIS RAN N-S (IE AT RIGHT ANGLES TO THE CITY WALL) & MAY HAVE FORMED PART OF THE GATEWAY.

Sources

Number	Reference
---------------	------------------

Location**Administrative Area**

- [Borough] CITY OF LONDON

Address

- 108 BISHOPSGATE EC2

Monument/Component Types

- WALL (Roman - 43 AD to 409 AD)

Find Types**Designations**

Type/Grade	Reference/Title	Description
Scheduled Monument	GL26N Title not entered	

Other Statutes and References

Type/Grade	Reference/Title
Sites & Monuments Record	041929/01/00

Associated Activities/Events

Event ID	Name/Ref	Brief Description (click Event ID for details)
Not Applicable	No Associated Event	

Return to [Top of page](#)**End of record**[Export generated by HBSMR from exeGesIS SDM](#)

Start of record

MonUID	MLO26496
Monument Type	Archaeology
Preferred Ref.	041983/00/00
Name	114-118 BISHOPSGATE (W OF) EC2
Map Sheet	TQ38SW
Grid References	Centre Point: Centroid TQ 3321 8145 (MBR: 10m by 10m)
Summary Description	TUNNELLING WORK BY BRITISH TELECOM MONITORED BY D SANKEY FOR THE DUA (NOV 89-APRIL 90, SITE CODE BTB 89) REVEALED A FOUNDATION OF FLINTS & BRICK EARTH TRENCH-BUILT IN THE NATURAL BRICK EARTH. THIS WAS INTERPRETED AS PERHAPS FORMING PART OF A POSSIBLE MONUMENT ON THE BOUNDARY OF THE ROMAN CITY PRECEDING THE CITY WALL (SEE 041929).

Sources

Number	Reference
SLO47864	Excavation archive: DUA SANKEY D. EXCAVATION RECORDS TUNNEL BISHOPSGATE-WORMWOOD ST, BTB 89,
SLO47865	Article in monograph: FILER J. EXCAVATION ROUND-UP, LONDON ARCH VOL 6 NO 10, P 272,

Location**Administrative Area**

- [Borough] CITY OF LONDON

Address

- 114-118 BISHOPSGATE (W OF) EC2

Monument/Component Types

- ARCH (Roman - 43 AD to 409 AD)
- BUILDING (Roman - 43 AD to 409 AD)
- COMMEMORATIVE MONUMENT (Roman - 43 AD to 409 AD)

Find Types**Designations**

Type/Grade	Reference/Title	Description
-------------------	------------------------	--------------------

Other Statuses and References

Type/Grade	Reference/Title
Sites & Monuments Record	041983/00/00

Associated Activities/Events

Event ID	Name/Ref	Brief Description (click Event ID for details)
Not Applicable	No Associated Event	

Return to [Top of page](#)

End of record

[Export generated by HBSMR from exeGesIS SDM](#)

Start of record

MonUID	MLO66194
Monument Type	Archaeology
Preferred Ref.	044147/00/00
Name	20-21 WORMWOOD ST
Map Sheet	TQ38SW
Grid References	Centre Point: Centroid TQ 3318 8145 (MBR: 10m by 10m)
Summary	
Description	Evaluation undertaken by D Sarkey for Museum of London Archaeology Service, May'94; site code WOM94. Tile and rock from the city wall recovered from secondary contexts after the demolition of the wall. Periods recorded under same site code: Roman (044147), medieval (044148), post-medieval (044149-50)

Sources

Number	Reference
---------------	------------------

Location**Administrative Area**

- [Borough] CITY OF LONDON

Address

- 20-21 WORMWOOD ST

Monument/Component Types

- TOWN WALL (Roman - 43 AD to 409 AD)

Find Types

- BUILDING MATERIAL (Roman - 43 AD to 409 AD)

Designations

Type/Grade	Reference/Title	Description
-------------------	------------------------	--------------------

Other Statuses and References

Type/Grade	Reference/Title
Sites & Monuments Record	044147/00/00
Site Code	WOM94

Associated Activities/Events

Event ID	Name/Ref	Brief Description (click Event ID for details)
ELO4925	20-21 WORMWOOD ST Watching Brief	Watching brief by the Museum of London Archaeological Service in 1996 ... on works at the above site. Tiles from the demolished Roman

Return to [Top of page](#)

End of record

[Export generated by HBSMR from exeGesIS SDM](#)

Start of record

MonUID	MLO66196
Monument Type	Archaeology
Preferred Ref.	044149/00/00
Name	20-21 WORMWOOD ST
Map Sheet	TQ38SW
Grid References	Centre Point: Centroid TQ 3318 8145 (MBR: 10m by 10m)
Summary	
Description	Evaluation undertaken by D Sarkey for Museum of London Archaeology Service, May'94; site code WOM94. Post-medieval wall. Periods recorded under same site code: Roman (044147), medieval (044148), post-medieval (044149-50)

Sources

Number	Reference
---------------	------------------

Location**Administrative Area**

- [Borough] CITY OF LONDON

Address

- 20-21 WORMWOOD ST

Monument/Component Types

- WALL (Post Medieval - 1540 AD to 1900 AD)

Find Types**Designations**

Type/Grade	Reference/Title	Description
-------------------	------------------------	--------------------

Other Statutes and References

Type/Grade	Reference/Title
-------------------	------------------------

Sites & Monuments	044149/00/00
-------------------	--------------

Record	
--------	--

Site Code	WOM94
-----------	-------

Associated Activities/Events

Event ID	Name/Ref	Brief Description (click Event ID for details)
ELO4925	20-21 WORMWOOD ST Watching Brief	Watching brief by the Museum of London Archaeological Service in 1996 ... on works at the above site. Tiles from the demolished Roman

Return to [Top of page](#)

End of record

[Export generated by HBSMR from exeGesIS SDM](#)

Start of record

MonUID	MLO66197
Monument Type	Archaeology
Preferred Ref.	044150/00/00
Name	20-21 WORMWOOD ST
Map Sheet	TQ38SW
Grid References	Centre Point: Centroid TQ 3318 8145 (MBR: 10m by 10m)
Summary	
Description	Evaluation undertaken by D Sarkey for Museum of London Archaeology Service, May'94; site code WOM94. City ditch fills, c.1600 were exposed. Periods recorded under same site code: Roman (044147), medieval (044148), post-medieval (044149-50)

Sources

Number	Reference
---------------	------------------

Location**Administrative Area**

- [Borough] CITY OF LONDON

Address

- 20-21 WORMWOOD ST

Monument/Component Types

- TOWN DEFENCES (Post Medieval - 1540 AD to 1900 AD)

Find Types**Designations**

Type/Grade	Reference/Title	Description
-------------------	------------------------	--------------------

Other Statutes and References

Type/Grade	Reference/Title
-------------------	------------------------

Sites & Monuments	044150/00/00
-------------------	--------------

Record	
--------	--

Site Code	WOM94
-----------	-------

Associated Activities/Events

Event ID	Name/Ref	Brief Description (click Event ID for details)
ELO4925	20-21 WORMWOOD ST Watching Brief	Watching brief by the Museum of London Archaeological Service in 1996 ... on works at the above site. Tiles from the demolished Roman

Return to [Top of page](#)

End of record

[Export generated by HBSMR from exeGesIS SDM](#)

Start of record

MonUID	MLO68156
Monument Type	Archaeology
Preferred Ref.	044441/00/00
Name	20-21 WORMWOOD ST EC2
Map Sheet	TQ38SW
Grid References	Centre Point: Centroid TQ 3318 8145 (MBR: 10m by 10m)
Summary Description	A watching brief was carried out on ground reduction, piling and the excavation of ground beams by Museum of London Archaeology Service during March-April 1996, site code WOM94. Buildings on this site had been demolished following structural damage by an IRA bomb in 1993. Amongst several finds of various antiquity were tiles from the demolished Roman city wall, which had originally ran through the site, and the line of which remain as a Scheduled Ancient Monument. The dating and sourcing of these tiles provides potentially significant new information on this important monument. Periods recorded under same site code: post-medieval(044438-40)

Sources

Number	Reference
SLO65156	Unpublished document: Museum of London Archaeology Service. 1996. 20-21 Wormwood Street, LONDON, EC2, An Archaeological Watching Brief, [Watching brief by the Museum of London Archaeological Service in 1996 on works at the above site. Tiles from the demolished Roman City Wall, which originally ran through the site and the line of which remains a Scheduled Ancient Monument, were recovered
SLO65165	GLSMR recording form: Museum of London Archaeology Service. 1996. 20-21 WORMWOOD ST, LONDON EC2, 3 PP, [Watching brief by the Museum of London Archaeological Service in 1996 on works at the above site. Tiles from the demolished Roman City Wall, which originally ran through the site and the line of which remains a Scheduled Ancient Monument, were recovered

Location**Administrative Area**

- [Borough] CITY OF LONDON

Address

- 20-21 WORMWOOD ST EC2

Monument/Component Types

- TOWN WALL (Roman - 43 AD to 409 AD)

Find Types**Designations**

Type/Grade	Reference/Title	Description
-------------------	------------------------	--------------------

Other Statuses and References

Type/Grade	Reference/Title
Sites & Monuments Record	044441/00/00

Associated Activities/Events

Event ID	Name/Ref	Brief Description (click Event ID for details)
Not Applicable	No Associated Event	

Return to [Top of page](#)**End of record**[Export generated by HBSMR from exeGesIS SDM](#)

Start of record

MonUID	MLO68160
Monument Type	Archaeology
Preferred Ref.	044437/00/00
Name	20-21 WORMWOOD ST EC2
Map Sheet	TQ38SW
Grid References	Centre Point: Centroid TQ 3318 8145 (MBR: 10m by 10m)
Summary Description	A watching brief was carried out by Museum of London Archaeology Service during March and April 1996, site code WOM94. A small section of the city ditch, dug at the very beginning of the 17th century was observed. Period recorded under same site code: Roman (044441), post-medieval (044438-9)

Sources

Number	Reference
SLO65165	GLSMR recording form: Museum of London Archaeology Service. 1996. 20-21 WORMWOOD ST, LONDON EC2, 3 PP, [Watching brief by the Museum of London Archaeological Service in 1996 on works at the above site. Tiles from the demolished Roman City Wall, which originally ran through the site and the line of which remains a Scheduled Ancient Monument, were recovered
SLO65156	Unpublished document: Museum of London Archaeology Service. 1996. 20-21 Wormwood Street, LONDON, EC2, An Archaeological Watching Brief, [Watching brief by the Museum of London Archaeological Service in 1996 on works at the above site. Tiles from the demolished Roman City Wall, which originally ran through the site and the line of which remains a Scheduled Ancient Monument, were recovered

Location**Administrative Area**

- [Borough] CITY OF LONDON

Address

- 20-21 WORMWOOD ST EC2

Monument/Component Types

- TOWN DEFENCES (Post Medieval - 1540 AD to 1900 AD)

Find Types**Designations**

Type/Grade	Reference/Title	Description
-------------------	------------------------	--------------------

Other Statutes and References

Type/Grade	Reference/Title
Sites & Monuments Record	044437/00/00

Associated Activities/Events

Event ID	Name/Ref	Brief Description (click Event ID for details)
Not Applicable	No Associated Event	

Return to [Top of page](#)**End of record**[Export generated by HBSMR from exeGesIS SDM](#)

Start of record

MonUID	MLO68163
Monument Type	Archaeology
Preferred Ref.	044438/00/00
Name	20-21 WORMWOOD ST EC2
Map Sheet	TQ38SW
Grid References	Centre Point: Centroid TQ 3318 8145 (MBR: 10m by 10m)
Summary Description	A watching brief was carried out by Museum of London Archaeology Service during March and April 1996, site code WOM94. A 17th century well was found together with cess pit and rubbish pits. Periods recorded under same site code: Roman (044441), post-medieval (044437-39)

Sources

Number	Reference
SLO65156	Unpublished document: Museum of London Archaeology Service. 1996. 20-21 Wormwood Street, LONDON, EC2, An Archaeological Watching Brief, [Watching brief by the Museum of London Archaeological Service in 1996 on works at the above site. Tiles from the demolished Roman City Wall, which originally ran through the site and the line of which remains a Scheduled Ancient Monument, were recovered
SLO65165	GLSMR recording form: Museum of London Archaeology Service. 1996. 20-21 WORMWOOD ST, LONDON EC2, 3 PP, [Watching brief by the Museum of London Archaeological Service in 1996 on works at the above site. Tiles from the demolished Roman City Wall, which originally ran through the site and the line of which remains a Scheduled Ancient Monument, were recovered
SLO65165	GLSMR recording form: Museum of London Archaeology Service. 1996. 20-21 WORMWOOD ST, LONDON EC2, 3 PP, [Watching brief by the Museum of London Archaeological Service in 1996 on works at the above site. Tiles from the demolished Roman City Wall, which originally ran through the site and the line of which remains a Scheduled Ancient Monument, were recovered

Location**Administrative Area**

- [Borough] CITY OF LONDON

Address

- 20-21 WORMWOOD ST EC2

Monument/Component Types

- WELL (Post Medieval - 1540 AD to 1900 AD)

Find Types**Designations**

Type/Grade	Reference/Title	Description
-------------------	------------------------	--------------------

Other Statutes and References

Type/Grade	Reference/Title
Sites & Monuments Record	044438/00/00

Associated Activities/Events

Event ID	Name/Ref	Brief Description (click Event ID for details)
Not Applicable	No Associated Event	

Return to [Top of page](#)**End of record**[Export generated by HBSMR from exeGesIS SDM](#)

Start of record

MonUID	MLO68164
Monument Type	Archaeology
Preferred Ref.	044439/00/00
Name	20-21 WORMWOOD ST EC2
Map Sheet	TQ38SW
Grid References	Centre Point: Centroid TQ 3318 8145 (MBR: 10m by 10m)
Summary Description	A watching brief was carried out by Museum of London Archaeology Service during March and April 1996, site code WOM94. A 17th century brick cess pit and earlier cess pits and rubbish pits were found. The 17th century cess pit lay immediately south of the projected line of the Roman city wall. This suggests that at the time the pit was dug the wall was still in place. Periods recorded under same site code: Roman (044441). post-medieval (044437-38)

Sources

Number	Reference
SLO65171	GLSMR recording form: SANKEY, D. 20-21 WORMWOOD ST, LONDON EC2, 3 PP,
SLO65172	Unpublished document: SANKEY, D. 20-21 WORMWOOD ST, LONDON EC2, ARCH WATCHING BRIEF, 22 PP,
SLO65156	Unpublished document: Museum of London Archaeology Service. 1996. 20-21 Wormwood Street, LONDON, EC2, An Archaeological Watching Brief, [Watching brief by the Museum of London Archaeological Service in 1996 on works at the above site. Tiles from the demolished Roman City Wall, which originally ran through the site and the line of which remains a Scheduled Ancient Monument, were recovered
SLO65165	GLSMR recording form: Museum of London Archaeology Service. 1996. 20-21 WORMWOOD ST, LONDON EC2, 3 PP, [Watching brief by the Museum of London Archaeological Service in 1996 on works at the above site. Tiles from the demolished Roman City Wall, which originally ran through the site and the line of which remains a Scheduled Ancient Monument, were recovered

Location**Administrative Area**

- [Borough] CITY OF LONDON

Address

- 20-21 WORMWOOD ST EC2

Monument/Component Types

- CESS PIT (Post Medieval - 1540 AD to 1900 AD)
- RUBBISH PIT (Post Medieval - 1540 AD to 1900 AD)

Find Types**Designations**

Type/Grade	Reference/Title	Description
-------------------	------------------------	--------------------

Other Statuses and References

Type/Grade	Reference/Title
Sites & Monuments Record	044439/00/00

Associated Activities/Events

Event ID	Name/Ref	Brief Description (click Event ID for details)
Not Applicable	No Associated Event	

Return to [Top of page](#)**End of record**

Export generated by HBSMR from exeGesIS SDM

Start of record

MonUID	MLO66929
Monument Type	Archaeology
Preferred Ref.	044244/00/00
Name	22 WORMWOOD ST
Map Sheet	TQ38SW
Grid References	Centre Point: Centroid TQ 3317 8145 (MBR: 10m by 10m)
Summary Description	Evaluation undertaken by D Sankey for Museum of London Archaeology Service, May'94; site code WOD86. A section of the clay and flint foundations of the Roman city wall with a post-medieval rebuilt masonry wall on the line of its outer face was recorded. Periods recorded under same site code: Roman (044244-5), medieval (041927).

Sources

Number	Reference
SLO63329	Article in monograph: GREENWOOD P & MALONEY C (EDS). LONDON FIELDWORK & PUBLICATION ROUND-UP 1994, LONDON ARCH VOL 7 NO 13, P 338,

Location

Administrative Area
- [Borough] CITY OF LONDON
Address
- 22 WORMWOOD ST

Monument/Component Types

- TOWN WALL (Roman - 43 AD to 409 AD)

Find Types**Designations**

Type/Grade	Reference/Title	Description
-------------------	------------------------	--------------------

Other Statuses and References

Type/Grade	Reference/Title
Sites & Monuments Record	044244/00/00

Associated Activities/Events

Event ID	Name/Ref	Brief Description (click Event ID for details)
Not Applicable	No Associated Event	

Return to [Top of page](#)

End of record

[Export generated by HBSMR from exeGesIS SDM](#)

Start of record

MonUID	MLO66930
Monument Type	Archaeology
Preferred Ref.	044245/00/00
Name	22 WORMWOOD ST
Map Sheet	TQ38SW
Grid References	Centre Point: Centroid TQ 3317 8145 (MBR: 10m by 10m)
Summary Description	Evaluation undertaken by D Sankey for Museum of London Archaeology Service, May'94; site code WOD86. A C1st or C2nd quarry pit was found. The modern basement had truncated most other archaeological deposits. Periods recorded under same site code: Roman (044244-5), medieval (041927).

Sources

Number	Reference
SLO63330	Article in monograph: GREENWOOD P & MALONEY C (EDS). LONDON FIELDWORK & PUBLICATION ROUND-UP 1994, LONDON ARCH VOL 7 NO 13, P 338,

Location

Administrative Area
- [Borough] CITY OF LONDON
Address
- 22 WORMWOOD ST

Monument/Component Types

- QUARRY (Roman - 43 AD to 409 AD)

Find Types**Designations**

Type/Grade	Reference/Title	Description
-------------------	------------------------	--------------------

Other Statuses and References

Type/Grade	Reference/Title
Sites & Monuments Record	044245/00/00

Associated Activities/Events

Event ID	Name/Ref	Brief Description (click Event ID for details)
Not Applicable	No Associated Event	

Return to [Top of page](#)

End of record

[Export generated by HBSMR from exeGesIS SDM](#)

Start of record

MonUID	MLO57270
Monument Type	Archaeology
Preferred Ref.	041927/00/00
Name	22 WORMWOOD ST EC2
Map Sheet	TQ38SW
Grid References	Centre Point: Centroid TQ 3317 8146 (MBR: 10m by 10m)
Summary Description	BUILDING WORK MONITORED BY THE GM IN 1959 REVEALED THAT THE N WALL OF THE BASEMENT INCORPORATED PART OF THE MEDIEVAL CITY WALL. BOTH THE GM EXCAVATION NOTEBOOK & MED ARCH VOL 4 GIVE THE ADDRESS AS NUMBER 21. NOTHING HOWEVER IS CURRENTLY VISIBLE IN THE BASEMENT OF THIS PROPERTY, BUT THE WALL CAN BE SEEN IN THE BASEMENT OF NUMBER 22 (A GENTS OUTFITTERS) WHERE IT IS PROTECTED BY PLASTERBOARD. A VISIT WAS MADE TO THE SITE BY A WESTMAN FOR THE DUA DURING BUILDING WORK IN 1986, (SITE CODE WOD 86). A SMALL TRIAL HOLE WAS CUT INTO THE FABRIC OF THE WALL REVEALING ITS INNER FACE TO HAVE BEEN CUT BACK. SEE ALSO SMR REFS: 044244-5 (ROMAN).

Sources

Number	Reference
SLO49377	Article in monograph: WILSON DM & HURST JG. MEDIEVAL BRITAIN IN 1959, MED ARCH VOL 4, P 149,
SLO49378	Excavation archive: MOLGM. EXCAVATION NOTEBOOK, VOL 5, P 30,
SLO49379	Photograph: PHOTOGRAPH, 59/0505,
SLO49380	Verbal communication: DUA LAKIN D & DAVIS NJ (GLSMR). SITE VISIT, MAY,
SLO49381	Verbal communication: WESTMAN A. TELEPHONE CALL TO NJ DAVIS (GLSMR), 9TH OCTOBER,
SLO49382	Excavation archive: DUA WESTMAN A. EXCAVATION RECORDS 22 WORMWOOD ST, WOD 86,

Location**Administrative Area**

- [Borough] CITY OF LONDON

Address

- 21 WORMWOOD ST
- 22 WORMWOOD ST EC2

Monument/Component Types

- TOWN WALL (Medieval - 1066 AD to 1539 AD)
- WALL (Medieval - 1066 AD to 1539 AD)

Find Types**Designations**

Type/Grade	Reference/Title	Description
Scheduled Monument	GL26N Title not entered	

Other Statuses and References

Type/Grade	Reference/Title
Sites & Monuments Record	041927/00/00

Associated Activities/Events

Event ID	Name/Ref	Brief Description (click Event ID for details)
Not Applicable	No Associated Event	

Return to [Top of page](#)

End of record

[Export generated by HBSMR from exeGesIS SDM](#)

Start of record

MonUID	MLO75967
Monument Type	Archaeology
Preferred Ref.	MLO75967
Name	22-24 Wormwood Street, EC2
Map Sheet	TQ38SW
Grid References	Centre Point: Centroid TQ 3316 8145 (MBR: 10m by 10m)
Summary	
Description	The base of roman rubbish pits were excavated and two Roman wells were revealed, one of which was fully excavated, the other was probed to a base on sand below a safe excavation depth. Glass, pottery and three bovine scapulae were recovered from these features.

Sources

Number	Reference
SLO76135	Unpublished document: DAVE SANKEY. 1998. 22-24 WORMWOOD STREET, EC2,

Location**Administrative Area**

- [Borough] CITY OF LONDON

Address

- 22-24 WORMWOOD STREET, EC2

Monument/Component Types

- PIT (Roman - 43 AD to 409 AD)
- WELL (Roman - 43 AD to 409 AD)

Find Types**Designations**

Type/Grade	Reference/Title	Description
-------------------	------------------------	--------------------

Other Statutes and References

Type/Grade	Reference/Title
LAG number (GLAAS Ref)	07/064
Site Code	OWE94
Site Code	WOD86

Associated Activities/Events

Event ID	Name/Ref	Brief Description (click Event ID for details)	
ELO479	22-24 Wormwood Street, EC2	The base of roman rubbish pits were excavated and two Roman wells were revealed, one of which was fully excavated, the other was p	...

Return to [Top of page](#)

End of record

[Export generated by HBSMR from exeGesIS SDM](#)

Start of record

MonUID	MLO76607
Monument Type	Archaeology
Preferred Ref.	MLO76607
Name	22-24 Wormwood Street, EC2
Map Sheet	TQ38SW
Grid References	Centre Point: Centroid TQ 3316 8145 (MBR: 10m by 10m) (Centred on)
Summary Description	The north basement wall of 23-24 Wormwood Street is a scheduled ancient monument consisting of foundations and some of the superstructure of the Roman city wall. the surface of this part of the wall was exposed and examined during the watching brief. Fragments of Roman tile reused in footings for the post-medieval basement wall of 22 Wormwood Street were removed and have been dated and sourced. Also recovered from modern fills were tiles from the demolished Roman city wall. The dating and sources of these tiles provides potentially significant new information on this important monument.

Sources

Number	Reference
--------	-----------

Location**Administrative Area**

- [Borough] CITY OF LONDON

Address

- 22-24 Wormwood Street, London, EC2

Monument/Component Types

- WALL (Roman - 43 AD to 409 AD)

Find Types**Designations**

Type/Grade	Reference/Title	Description
------------	-----------------	-------------

Other Statuses and References

Type/Grade	Reference/Title
------------	-----------------

LAG number (GLAAS	7/64
-------------------	------

Ref)	
------	--

Site Code	WOE94
-----------	-------

Associated Activities/Events

Event ID	Name/Ref	Brief Description (click Event ID for details)
ELO479	22-24 Wormwood Street, EC2	The base of roman rubbish pits were excavated and two Roman wells were revealed, one of which was fully excavated, the other was p ...

Return to [Top of page](#)

End of record

[Export generated by HBSMR from exeGesIS SDM](#)

Start of record

MonUID	MLO76608
Monument Type	Archaeology
Preferred Ref.	MLO76608
Name	22-24 Wormwood Street, EC2
Map Sheet	TQ38SW
Grid References	Centre Point: Centroid TQ 3316 8145 (MBR: 10m by 10m) (Centred on)
Summary	
Description	The only other features were from the modern era, mostly 17-18th century wells or 19th century foul drainage. These were selectively sampled and tobacco pipes and a small collection of ceramics was recovered. The north basement wall of 22 Wormwood Street had been constructed in the post-medieval period out of reused stone from the city wall.

Sources

Number	Reference
---------------	------------------

Location**Administrative Area**

- [Borough] CITY OF LONDON

Address

- 22-24 Wormwood Street, London, EC2

Monument/Component Types

- WELL (16th Century to 17th Century - 1600 AD to 1700 AD)
- SEWER (18th Century to 19th Century - 1800 AD to 1900 AD)

Find Types**Designations**

Type/Grade	Reference/Title	Description
-------------------	------------------------	--------------------

Other Statuses and References

Type/Grade	Reference/Title
-------------------	------------------------

LAG number (GLAAS Ref)	7/64
------------------------	------

Site Code	WOE94
-----------	-------

Associated Activities/Events

Event ID	Name/Ref	Brief Description (click Event ID for details)
ELO479	22-24 Wormwood Street, EC2	The base of roman rubbish pits were excavated and two Roman wells were revealed, one of which was fully excavated, the other was p ...

Return to [Top of page](#)

End of record

[Export generated by HBSMR from exeGesIS SDM](#)

Start of record

MonUID	MLO65931
Monument Type	Archaeology
Preferred Ref.	044079/00/00
Name	23-24 WORMWOOD ST
Map Sheet	TQ38SW
Grid References	Centre Point: Centroid TQ 3316 8146 (MBR: 10m by 10m)
Summary Description	Evaluation undertaken by D Sankey for Museum of London Archaeology Service, May'94; site code WOE94. The survival of the full width of the city wall was established. The original poured core was exposed near ground level. A modest slope in the wall was observed and thought to indicate a degree of settling after ground reduction in modern times. No clay and flint foundations were found in the trenches and it is thought that the modern basement has truncated deposits to a depth below the bottom of the foundation trench of the city wall. Periods recorded under same site code: Roman (044079-80), post-medieval (044081)

Sources

Number	Reference
SLO62027	Unpublished document: Museum of London Archaeology Service. 23-24 WORMWOOD ST, EVALUATION, SITE CODE: WOE94,

Location**Administrative Area**

- [Borough] CITY OF LONDON

Address

- 23-24 WORMWOOD ST

Monument/Component Types

- TOWN WALL (Roman - 43 AD to 409 AD)

Find Types**Designations**

Type/Grade	Reference/Title	Description
-------------------	------------------------	--------------------

Other Statuses and References

Type/Grade	Reference/Title
Sites & Monuments Record	044079/00/00
Site Code	WOE94

Associated Activities/Events

Event ID	Name/Ref	Brief Description (click Event ID for details)
ELO4923	23-24 WORMWOOD ST	There is no description for this event

Return to [Top of page](#)

End of record

[Export generated by HBSMR from exeGesIS SDM](#)

Start of record

MonUID	MLO65932
Monument Type	Archaeology
Preferred Ref.	044080/00/00
Name	23-24 WORMWOOD ST
Map Sheet	TQ38SW
Grid References	Centre Point: Centroid TQ 3316 8146 (MBR: 10m by 10m)
Summary Description	Evaluation undertaken by D Sankey for Museum of London Archaeology Service, May'94; site code WOE94. Two Roman rubbish pits were found, both truncated, one more heavily than the other. They included pottery dated from 70-120 and predated the construction of the city wall (SMR ref: 044079). Periods recorded under same site code: Roman (044079-80), post-medieval (044081)

Sources

Number	Reference
SLO62028	Unpublished document: Museum of London Archaeology Service. 23-24 WORMWOOD ST, EVALUATION, SITE CODE: WOE94,

Location

Administrative Area
- [Borough] CITY OF LONDON

Address
- 23-24 WORMWOOD ST

Monument/Component Types

- PIT (Roman - 43 AD to 409 AD)

Find Types**Designations**

Type/Grade	Reference/Title	Description
-------------------	------------------------	--------------------

Other Statuses and References

Type/Grade	Reference/Title
Sites & Monuments Record	044080/00/00
Site Code	WOE94

Associated Activities/Events

Event ID	Name/Ref	Brief Description (click Event ID for details)
ELO4923	23-24 WORMWOOD ST	There is no description for this event

Return to [Top of page](#)

End of record

[Export generated by HBSMR from exeGesIS SDM](#)

Start of record

MonUID	MLO65933
Monument Type	Archaeology
Preferred Ref.	044081/00/00
Name	23-24 WORMWOOD ST
Map Sheet	TQ38SW
Grid References	Centre Point: Centroid TQ 3316 8146 (MBR: 10m by 10m)
Summary Description	Evaluation undertaken by D Sankey for Museum of London Archaeology Service, May'94; site code WOE94. A well or cess pit of 18th century or possibly 19th century date was found, its final backfill containing a set of dentures which used real human teeth (Waterloo Teeth). Periods recorded under same site code: Roman (044079-80), post-medieval (044081)

Sources

Number	Reference
SLO62029	Unpublished document: Museum of London Archaeology Service. 23-24 WORMWOOD ST, EVALUATION, SITE CODE: WOE94,

Location**Administrative Area**

- [Borough] CITY OF LONDON

Address

- 23-24 WORMWOOD ST

Monument/Component Types

- CESS PIT (Post Medieval - 1540 AD to 1900 AD)
- WELL (Post Medieval - 1540 AD to 1900 AD)

Find Types**Designations**

Type/Grade	Reference/Title	Description
-------------------	------------------------	--------------------

Other Statuses and References

Type/Grade	Reference/Title
Sites & Monuments Record	044081/00/00
Site Code	WOE94

Associated Activities/Events

Event ID	Name/Ref	Brief Description (click Event ID for details)
ELO4923	23-24 WORMWOOD ST	There is no description for this event

Return to [Top of page](#)

End of record

[Export generated by HBSMR from exeGesis SDM](#)

Start of record

MonUID	MLO64566
Monument Type	Archaeology
Preferred Ref.	042943/00/00
Name	41-53 THREADNEEDLE ST
Map Sheet	TQ38SW
Grid References	Centre Point: Centroid TQ 332 814 (MBR: 500m by 500m)
Summary Description	Evaluation and monitoring of test pits/boreholes, undertaken by DUA, Nov'91; site code TEE91. A number of truncated pits of unknown date and function were found. Periods recorded under same site code: ?Roman (042963), undated (042943-5, 042962, 042964), post-medieval (042946,042961)

Sources

Number	Reference
SLO59355	Unpublished document: Museum of London Department of Urban Archaeology. 1991. Report on Archaeological Evaluations at 41-53 Threadneedle Street & 1-17 Old Broad Street, SITE CODE TEE91, [Evaluation and monitoring of testpits and boreholes was undertaken by the Museum of London Department of Urban Archaeology in 1991 at the site of 41-53 Threadneedle Street and 1-17 Broad Street. Archaeological remains dating from the Roman to post medie

Location

Administrative Area
- [Borough] CITY OF LONDON
Address
- 1-17 OLD BROAD ST
- 41-53 THREADNEEDLE ST

Monument/Component Types

- PIT (Unknown date)

Find Types**Designations**

Type/Grade	Reference/Title	Description
-------------------	------------------------	--------------------

Other Statuses and References

Type/Grade	Reference/Title
Sites & Monuments Record	042943/00/00
Site Code	TEE91

Associated Activities/Events

Event ID	Name/Ref	Brief Description (click Event ID for details)
ELO4690	41-53 Threadneedle Street & 1-17 Old Broad Street: Evaluation	Evaluation and monitoring of testpits and boreholes was undertaken by the Museum of London Department of Urban Archaeology in 1991 ...

Return to [Top of page](#)

End of record

[Export generated by HBSMR from exeGesIS SDM](#)

Start of record

MonUID	MLO64567
Monument Type	Archaeology
Preferred Ref.	042944/00/00
Name	41-53 THREADNEEDLE ST
Map Sheet	TQ38SW
Grid References	Centre Point: Centroid TQ 332 814 (MBR: 500m by 500m)
Summary Description	Evaluation and monitoring of test pits/boreholes, undertaken by DUA, Nov'91; site code TEE91. A number of truncated rubbish pits of unknown date were found. Periods recorded under same site code: ?Roman (042963), undated (042943-5, 042962, 042964), post-medieval (042946, 042961)

Sources

Number	Reference
SLO59355	Unpublished document: Museum of London Department of Urban Archaeology. 1991. Report on Archaeological Evaluations at 41-53 Threadneedle Street & 1-17 Old Broad Street, SITE CODE TEE91, [Evaluation and monitoring of testpits and boreholes was undertaken by the Museum of London Department of Urban Archaeology in 1991 at the site of 41-53 Threadneedle Street and 1-17 Broad Street. Archaeological remains dating from the Roman to post medie

Location

Administrative Area
- [Borough] CITY OF LONDON
Address
- 1-17 OLD BROAD ST
- 41-53 THREADNEEDLE ST

Monument/Component Types

- RUBBISH PIT (Unknown date)

Find Types**Designations**

Type/Grade	Reference/Title	Description
-------------------	------------------------	--------------------

Other Statuses and References

Type/Grade	Reference/Title
Sites & Monuments Record	042944/00/00
Site Code	TEE91

Associated Activities/Events

Event ID	Name/Ref	Brief Description (click Event ID for details)
ELO4690	41-53 Threadneedle Street & 1-17 Old Broad Street: Evaluation	Evaluation and monitoring of testpits and boreholes was undertaken by the Museum of London Department of Urban Archaeology in 1991 ...

Return to [Top of page](#)

End of record

[Export generated by HBSMR from exeGesIS SDM](#)

Start of record

MonUID	MLO64568
Monument Type	Archaeology
Preferred Ref.	042945/00/00
Name	41-53 THREADNEEDLE ST
Map Sheet	TQ38SW
Grid References	Centre Point: Centroid TQ 332 814 (MBR: 500m by 500m)
Summary Description	Evaluation and monitoring of test pits/boreholes, undertaken by DUA, Nov'91; site code TEE91. Undated layers of redeposited brickearth containing flecks of charcoal and mortar were found in test pits across the whole site. Periods recorded under same site code: ?Roman (042963), undated (042943-5, 042962, 042964), post-medieval (042946, 042961)

Sources

Number	Reference
SLO59355	Unpublished document: Museum of London Department of Urban Archaeology. 1991. Report on Archaeological Evaluations at 41-53 Threadneedle Street & 1-17 Old Broad Street, SITE CODE TEE91, [Evaluation and monitoring of testpits and boreholes was undertaken by the Museum of London Department of Urban Archaeology in 1991 at the site of 41-53 Threadneedle Street and 1-17 Broad Street. Archaeological remains dating from the Roman to post medie

Location

Administrative Area
- [Borough] CITY OF LONDON
Address
- 1-17 OLD BROAD ST
- 41-53 THREADNEEDLE ST

Monument/Component Types

- DUMP (Unknown date)

Find Types**Designations**

Type/Grade	Reference/Title	Description
-------------------	------------------------	--------------------

Other Statuses and References

Type/Grade	Reference/Title
Sites & Monuments Record	042945/00/00
Site Code	TEE91

Associated Activities/Events

Event ID	Name/Ref	Brief Description (click Event ID for details)
ELO4690	41-53 Threadneedle Street & 1-17 Old Broad Street: Evaluation	Evaluation and monitoring of testpits and boreholes was undertaken by the Museum of London Department of Urban Archaeology in 1991 ...

Return to [Top of page](#)

End of record

[Export generated by HBSMR from exeGesIS SDM](#)

Start of record

MonUID	MLO64569
Monument Type	Archaeology
Preferred Ref.	042946/00/00
Name	41-53 THREADNEEDLE ST
Map Sheet	TQ38SW
Grid References	Centre Point: Centroid TQ 332 814 (MBR: 500m by 500m)
Summary Description	Evaluation and monitoring of test pits/boreholes, undertaken by DUA, Nov'91; site code TEE91. A post-medieval brick structure, possibly of C18th date was found which may have been a drain. Periods recorded under same site code: ?Roman (042963), undated (042943-5, 042962, 042964), post-medieval (042946, 042961)

Sources

Number	Reference
SLO59355	Unpublished document: Museum of London Department of Urban Archaeology. 1991. Report on Archaeological Evaluations at 41-53 Threadneedle Street & 1-17 Old Broad Street, SITE CODE TEE91, [Evaluation and monitoring of testpits and boreholes was undertaken by the Museum of London Department of Urban Archaeology in 1991 at the site of 41-53 Threadneedle Street and 1-17 Broad Street. Archaeological remains dating from the Roman to post medie

Location

Administrative Area
- [Borough] CITY OF LONDON
Address
- 1-17 OLD BROAD ST
- 41-53 THREADNEEDLE ST

Monument/Component Types

- DRAIN (Post Medieval - 1540 AD to 1900 AD)

Find Types**Designations**

Type/Grade	Reference/Title	Description
-------------------	------------------------	--------------------

Other Statuses and References

Type/Grade	Reference/Title
Sites & Monuments Record	042946/00/00
Site Code	TEE91

Associated Activities/Events

Event ID	Name/Ref	Brief Description (click Event ID for details)
ELO4690	41-53 Threadneedle Street & 1-17 Old Broad Street: Evaluation	Evaluation and monitoring of testpits and boreholes was undertaken by the Museum of London Department of Urban Archaeology in 1991 ...

Return to [Top of page](#)

End of record

[Export generated by HBSMR from exeGesIS SDM](#)

Start of record

MonUID	MLO64570
Monument Type	Archaeology
Preferred Ref.	042961/00/00
Name	41-53 THREADNEEDLE ST
Map Sheet	TQ38SW
Grid References	Centre Point: Centroid TQ 332 814 (MBR: 500m by 500m)
Summary Description	Evaluation and monitoring of test pits/boreholes, undertaken by DUA, Nov'91; site code TEE91. The remains of a substantial chalk, brick and sandstone cellar or cesspit were found. The fill was very rich and organic and contained frequent pot sherds dating to the 17th century-18th. Periods recorded under same site code: ?Roman (042963), undated (042943-5, 042962, 042964), post-medieval (042946, 042961)

Sources

Number	Reference
SLO59355	Unpublished document: Museum of London Department of Urban Archaeology. 1991. Report on Archaeological Evaluations at 41-53 Threadneedle Street & 1-17 Old Broad Street, SITE CODE TEE91, [Evaluation and monitoring of testpits and boreholes was undertaken by the Museum of London Department of Urban Archaeology in 1991 at the site of 41-53 Threadneedle Street and 1-17 Broad Street. Archaeological remains dating from the Roman to post medie

Location

Administrative Area
- [Borough] CITY OF LONDON
Address
- 1-17 OLD BROAD ST
- 41-53 THREADNEEDLE ST

Monument/Component Types

- CELLAR (Post Medieval - 1540 AD to 1900 AD)
- CESS PIT (Post Medieval - 1540 AD to 1900 AD)

Find Types**Designations**

Type/Grade	Reference/Title	Description
-------------------	------------------------	--------------------

Other Statuses and References

Type/Grade	Reference/Title
Sites & Monuments Record	042961/00/00
Site Code	TEE91

Associated Activities/Events

Event ID	Name/Ref	Brief Description (click Event ID for details)
ELO4690	41-53 Threadneedle Street & 1-17 Old Broad Street: Evaluation	Evaluation and monitoring of testpits and boreholes was undertaken by the Museum of London Department of Urban Archaeology in 1991 ...

Return to [Top of page](#)

End of record

[Export generated by HBSMR from exeGesIS SDM](#)

Start of record

MonUID	MLO64572
Monument Type	Archaeology
Preferred Ref.	042962/00/00
Name	41-53 THREADNEEDLE ST
Map Sheet	TQ38SW
Grid References	Centre Point: Centroid TQ 332 814 (MBR: 500m by 500m)
Summary Description	Evaluation and monitoring of test pits/boreholes, undertaken by DUA, Nov'91; site code TEE91. A dark brown silty layer 0.47m thick was found which may be interpreted as dark earth. This directly overlay redeposited brickearth material (SMR ref: 042945). Periods recorded under same site code: ?Roman (042963), undated (042943-5, 042962, 042964), post-medieval (042946, 042961)

Sources

Number	Reference
SLO59355	Unpublished document: Museum of London Department of Urban Archaeology. 1991. Report on Archaeological Evaluations at 41-53 Threadneedle Street & 1-17 Old Broad Street, SITE CODE TEE91, [Evaluation and monitoring of testpits and boreholes was undertaken by the Museum of London Department of Urban Archaeology in 1991 at the site of 41-53 Threadneedle Street and 1-17 Broad Street. Archaeological remains dating from the Roman to post medie

Location

Administrative Area
- [Borough] CITY OF LONDON
Address
- 1-17 OLD BROAD ST
- 41-53 THREADNEEDLE ST

Monument/Component Types

- DARK EARTH (Unknown date)

Find Types**Designations**

Type/Grade	Reference/Title	Description
-------------------	------------------------	--------------------

Other Statuses and References

Type/Grade	Reference/Title
Sites & Monuments Record	042962/00/00
Site Code	TEE91

Associated Activities/Events

Event ID	Name/Ref	Brief Description (click Event ID for details)
ELO4690	41-53 Threadneedle Street & 1-17 Old Broad Street: Evaluation	Evaluation and monitoring of testpits and boreholes was undertaken by the Museum of London Department of Urban Archaeology in 1991 ...

Return to [Top of page](#)

End of record

[Export generated by HBSMR from exeGesIS SDM](#)

Start of record

MonUID	MLO64573
Monument Type	Archaeology
Preferred Ref.	042963/00/00
Name	41-53 THREADNEEDLE ST
Map Sheet	TQ38SW
Grid References	Centre Point: Centroid TQ 332 814 (MBR: 500m by 500m)
Summary Description	Evaluation and monitoring of test pits/boreholes, undertaken by DUA, Nov'91; site code TEE91. A straight sided pit containing a dark grey mixed material was found. The nature of the cut suggests that this was not a rubbish pit but a linear feature or a square well. Although no finds were retrieved, the nature of the cut and the depth in the sequence suggests a Roman date. Periods recorded under same site code: ?Roman (042963), undated (042943-5, 042962, 042964), post-medieval (042946, 042961)

Sources

Number	Reference
SLO59355	Unpublished document: Museum of London Department of Urban Archaeology. 1991. Report on Archaeological Evaluations at 41-53 Threadneedle Street & 1-17 Old Broad Street, SITE CODE TEE91, [Evaluation and monitoring of testpits and boreholes was undertaken by the Museum of London Department of Urban Archaeology in 1991 at the site of 41-53 Threadneedle Street and 1-17 Broad Street. Archaeological remains dating from the Roman to post medie

Location**Administrative Area**

- [Borough] CITY OF LONDON

Address

- 1-17 OLD BROAD ST
- 41-53 THREADNEEDLE ST

Monument/Component Types

- DITCH (Roman - 43 AD to 409 AD)
- WELL (Roman - 43 AD to 409 AD)

Find Types**Designations**

Type/Grade	Reference/Title	Description
-------------------	------------------------	--------------------

Other Statuses and References

Type/Grade	Reference/Title
Sites & Monuments Record	042963/00/00
Site Code	TEE91

Associated Activities/Events

Event ID	Name/Ref	Brief Description (click Event ID for details)
ELO4690	41-53 Threadneedle Street & 1-17 Old Broad Street: Evaluation	Evaluation and monitoring of testpits and boreholes was undertaken by the Museum of London Department of Urban Archaeology in 1991 ...

Return to [Top of page](#)

End of record

[Export generated by HBSMR from exeGesIS SDM](#)

Start of record

MonUID	MLO64574
Monument Type	Archaeology
Preferred Ref.	042964/00/00
Name	41-53 THREADNEEDLE ST
Map Sheet	TQ38SW
Grid References	Centre Point: Centroid TQ 332 814 (MBR: 500m by 500m)
Summary Description	Evaluation and monitoring of test pits/boreholes, undertaken by DUA, Nov'91; site code TEE91. A layer of mixed burnt daub and mortar with organic material and a sandy brickearth was found. Periods recorded under same site code: ?Roman (042963), undated (042943-5, 042962, 042964), post-medieval (042946, 042961)

Sources

Number	Reference
SLO59355	Unpublished document: Museum of London Department of Urban Archaeology. 1991. Report on Archaeological Evaluations at 41-53 Threadneedle Street & 1-17 Old Broad Street, SITE CODE TEE91, [Evaluation and monitoring of testpits and boreholes was undertaken by the Museum of London Department of Urban Archaeology in 1991 at the site of 41-53 Threadneedle Street and 1-17 Broad Street. Archaeological remains dating from the Roman to post medie

Location

Administrative Area
- [Borough] CITY OF LONDON
Address
- 1-17 OLD BROAD ST
- 41-53 THREADNEEDLE ST

Monument/Component Types

- DUMP (Unknown date)

Find Types**Designations**

Type/Grade	Reference/Title	Description
-------------------	------------------------	--------------------

Other Statuses and References

Type/Grade	Reference/Title
Sites & Monuments Record	042964/00/00
Site Code	TEE91

Associated Activities/Events

Event ID	Name/Ref	Brief Description (click Event ID for details)
ELO4690	41-53 Threadneedle Street & 1-17 Old Broad Street: Evaluation	Evaluation and monitoring of testpits and boreholes was undertaken by the Museum of London Department of Urban Archaeology in 1991 ...

Return to [Top of page](#)

End of record

[Export generated by HBSMR from exeGesIS SDM](#)

Start of record

MonUID	MLO22140
Monument Type	Archaeology
Preferred Ref.	041587/00/00
Name	41-63 BISHOPSGATE EC2
Map Sheet	TQ38SW
Grid References	Centre Point: Centroid TQ 3311 8135 (MBR: 10m by 10m)
Summary	
Description	EXCAVATION BY M WATTS FOR THE DUA, (FEB-APRIL 89, SITE CODE BIP88) REVEALED STAINED SURFACES PROBABLY DATING FROM THE LT BRONZE AGE OR EARLY IRON AGE.

Sources

Number	Reference
SLO38652	Article in monograph: HEATHCOTE J. EXCAVATION ROUND-UP, LONDON ARCH VOL 6 NO 6, P 160,

Location

Administrative Area
- [Borough] CITY OF LONDON

Address
- 41-63 BISHOPSGATE EC2

Monument/Component Types

- OCCUPATION SITE (Late Bronze Age to Early Iron Age - 1000 BC to 401 BC)
- SURFACE (Late Bronze Age to Early Iron Age - 1000 BC to 401 BC)

Find Types**Designations**

Type/Grade	Reference/Title	Description
------------	-----------------	-------------

Other Statuses and References

Type/Grade	Reference/Title
Sites & Monuments Record	041587/00/00

Associated Activities/Events

Event ID	Name/Ref	Brief Description (click Event ID for details)
Not Applicable	No Associated Event	

Return to [Top of page](#)

End of record

[Export generated by HBSMR from exeGesIS SDM](#)

Start of record

MonUID	MLO22141
Monument Type	Archaeology
Preferred Ref.	041588/00/00
Name	41-63 BISHOPSGATE EC2
Map Sheet	TQ38SW
Grid References	Centre Point: Centroid TQ 3311 8135 (MBR: 10m by 10m)
Summary Description	EXCAVATION BY M WATTS FOR THE DUA (FEB-APRIL 89, SITE CODE BIP88) REVEALED PITS CONTAINING ASH, CHARCOAL, BURNT TIMBER & A COMPLETE POTTERY VESSEL DATED TO THE LT BRONZE AGE, EARLY IRON AGE.

Sources

Number	Reference
SLO38653	Article in monograph: HEATHCOTE J. EXCAVATION ROUND-UP, LONDON ARCH VOL 6 NO 6, P 160,

Location**Administrative Area**

- [Borough] CITY OF LONDON

Address

- 41-63 BISHOPSGATE EC2

Monument/Component Types

- PIT (Late Bronze Age to Early Iron Age - 1000 BC to 401 BC)

Find Types**Designations**

Type/Grade	Reference/Title	Description
-------------------	------------------------	--------------------

Other Statuses and References

Type/Grade	Reference/Title
Sites & Monuments Record	041588/00/00

Associated Activities/Events

Event ID	Name/Ref	Brief Description (click Event ID for details)
Not Applicable	No Associated Event	

Return to [Top of page](#)

End of record

[Export generated by HBSMR from exeGeslS SDM](#)

Start of record

MonUID	MLO22142
Monument Type	Archaeology
Preferred Ref.	041589/00/00
Name	41-63 BISHOPSGATE EC2
Map Sheet	TQ38SW
Grid References	Centre Point: Centroid TQ 3311 8135 (MBR: 10m by 10m)
Summary Description	EXCAVATION BY M WATTS FOR THE DUA (FEB-APRIL 1989, SITE CODE BIP88) REVEALED A LAYER OF REDEPOSITED BRICEARTH CONTAINING STRUCK FLINTS & LT BRONZE AGE-EARLY IRON AGE POTTERY FRAGMENTS. THIS LAYER SEALED 041587-8.

Sources

Number	Reference
SLO38654	Article in monograph: HEATHCOTE J. EXCAVATION ROUND-UP, LONDON ARCH VOL 6 NO 6, P 160,

Location**Administrative Area**

- [Borough] CITY OF LONDON

Address

- 41-63 BISHOPSGATE EC2

Monument/Component Types

- DUMP (Late Bronze Age to Early Iron Age - 1000 BC to 401 BC)

Find Types**Designations**

Type/Grade	Reference/Title	Description
-------------------	------------------------	--------------------

Other Statuses and References

Type/Grade	Reference/Title
Sites & Monuments Record	041589/00/00

Associated Activities/Events

Event ID	Name/Ref	Brief Description (click Event ID for details)
Not Applicable	No Associated Event	

Return to [Top of page](#)

End of record

[Export generated by HBSMR from exeGesIS SDM](#)

Start of record

MonUID	MLO22143
Monument Type	Archaeology
Preferred Ref.	041590/00/00
Name	41-63 BISHOPSGATE EC2
Map Sheet	TQ38SW
Grid References	Centre Point: Centroid TQ 3311 8135 (MBR: 10m by 10m)
Summary	
Description	EXCAVATION BY M WATTS FOR THE DUA (FEB-APRIL 89, SITE CODE BIP88) REVEALED ABEAM SLOT IN THE NORTHERN HALF OF THE SITE.

Sources

Number	Reference
SLO38655	Article in monograph: HEATHCOTE J. EXCAVATION ROUND-UP, LONDON ARCH VOL 6 NO 6, P 160,

Location

Administrative Area
- [Borough] CITY OF LONDON

Address
- 41-63 BISHOPSGATE EC2

Monument/Component Types

- BEAM SLOT (Roman - 43 AD to 409 AD)

Find Types**Designations**

Type/Grade	Reference/Title	Description
-------------------	------------------------	--------------------

Other Statuses and References

Type/Grade	Reference/Title
Sites & Monuments Record	041590/00/00

Associated Activities/Events

Event ID	Name/Ref	Brief Description (click Event ID for details)
Not Applicable	No Associated Event	

Return to [Top of page](#)

End of record

[Export generated by HBSMR from exeGesIS SDM](#)

Start of record

MonUID	MLO22144
Monument Type	Archaeology
Preferred Ref.	041592/00/00
Name	41-63 BISHOPSGATE EC2
Map Sheet	TQ38SW
Grid References	Centre Point: Centroid TQ 3311 8135 (MBR: 10m by 10m)
Summary Description	EXCAVATION BY M WATTS FOR THE DUA (FEB-APRIL 89, SITE CODE BIP88) REVEALED QUARRY PITS FOR BRICKEARTH IN THE WESTERN PART OF THE SITE. THESE WERE BACKFILLED LATER IN THE ROMAN PERIOD WITH BUILDING MATERIALS, CESS & RUBBISH.

Sources

Number	Reference
SLO38656	Article in monograph: HEATHCOTE J. EXCAVATION ROUND-UP, LONDON ARCH VOL 6 NO 6, P 160,

Location**Administrative Area**

- [Borough] CITY OF LONDON

Address

- 41-63 BISHOPSGATE EC2

Monument/Component Types

- BRICKEARTH PIT (Roman - 43 AD to 409 AD)

Find Types**Designations**

Type/Grade	Reference/Title	Description
-------------------	------------------------	--------------------

Other Statuses and References

Type/Grade	Reference/Title
Sites & Monuments Record	041592/00/00
Monument Protection Program	Y

Associated Activities/Events

Event ID	Name/Ref	Brief Description (click Event ID for details)
Not Applicable	No Associated Event	

Return to [Top of page](#)

End of record

[Export generated by HBSMR from exeGesIS SDM](#)

Start of record

MonUID	MLO22145
Monument Type	Archaeology
Preferred Ref.	041593/00/00
Name	41-63 BISHOPSGATE EC2
Map Sheet	TQ38SW
Grid References	Centre Point: Centroid TQ 3311 8135 (MBR: 10m by 10m)
Summary Description	EXCAVATION BY M WATTS FOR THE DUA (FEB-APRIL 89, SITE CODE BIP88) REVEALED MEDIEVAL PITS IN THE WESTERN PART OF THE SITE. THEIR ABSENCE IN THE E WAS SUGGESTED AS INDICATING THAT THIS AREA HAD BEEN OCCUPIED BY BUILDINGS FRONTING ONTO BISHOPSGATE

Sources

Number	Reference
SLO38657	Article in monograph: HEATHCOTE J. EXCAVATION ROUND-UP, LONDON ARCH VOL 6 NO 6, P 160,

Location**Administrative Area**

- [Borough] CITY OF LONDON

Address

- 41-63 BISHOPSGATE EC2

Monument/Component Types

- PIT (Medieval - 1066 AD to 1539 AD)

Find Types**Designations**

Type/Grade	Reference/Title	Description
-------------------	------------------------	--------------------

Other Statuses and References

Type/Grade	Reference/Title
Sites & Monuments Record	041593/00/00

Associated Activities/Events

Event ID	Name/Ref	Brief Description (click Event ID for details)
Not Applicable	No Associated Event	

Return to [Top of page](#)

End of record

[Export generated by HBSMR from exeGesIS SDM](#)

Start of record

MonUID	MLO25091
Monument Type	Archaeology
Preferred Ref.	041591/00/00
Name	41-63 BISHOPSGATE EC2
Map Sheet	TQ38SW
Grid References	Centre Point: Centroid TQ 3311 8135 (MBR: 10m by 10m)
Summary Description	EXCAVATION BY M WATTS FOR THE DUA (FEB-APRIL 89, SITE CODE BIP88) REVEALED STAKEHOLES & A POSTHOLE IN THE NORTHERN HALF OF THE SITE.

Sources

Number	Reference
SLO44891	Article in monograph: HEATHCOTE J. EXCAVATION ROUND-UP, LONDON ARCH VOL 6 NO 6, P 160,

Location

Administrative Area
- [Borough] CITY OF LONDON
Address
- 41-63 BISHOPSGATE EC2

Monument/Component Types

- POST HOLE (Roman - 43 AD to 409 AD)
- STAKE HOLE (Roman - 43 AD to 409 AD)

Find Types**Designations**

Type/Grade	Reference/Title	Description
-------------------	------------------------	--------------------

Other Statuses and References

Type/Grade	Reference/Title
Sites & Monuments Record	041591/00/00

Associated Activities/Events

Event ID	Name/Ref	Brief Description (click Event ID for details)
Not Applicable	No Associated Event	

Return to [Top of page](#)

End of record

[Export generated by HBSMR from exeGesIS SDM](#)

Start of record

MonUID	MLO23925
Monument Type	Archaeology
Preferred Ref.	041815/00/00
Name	5 CLARKS PLACE EC2
Map Sheet	TQ38SW
Grid References	Centre Point: Centroid TQ 3321 8138 (MBR: 10m by 10m)
Summary Description	BUILDING WORK MONITORED BY E RUTTER FOR THE GM IN 1958 REVEALED A SHORT LENGTH OF CHALK WALL RUNNING E-W ON THE E SIDE OF THE SITE. NO DETAILS WERE RECORDED OF ITS THICKNESS & CONSTRUCTION.

Sources

Number	Reference
SLO42487	Excavation archive: MOLGM RUTTER E. EXCAVATION RECORDS, GM41,
SLO42488	Unpublished document: HARDING C & MARSDEN P. POST ROMAN GAZETTEER, 1330,

Location

Administrative Area
- [Borough] CITY OF LONDON

Address
- 5 CLARKS PLACE EC2
- BISHOPSGATE

Monument/Component Types

- WALL (Medieval - 1066 AD to 1539 AD)

Find Types**Designations**

Type/Grade	Reference/Title	Description
-------------------	------------------------	--------------------

Other Statuses and References

Type/Grade	Reference/Title
Sites & Monuments Record	041815/00/00

Associated Activities/Events

Event ID	Name/Ref	Brief Description (click Event ID for details)
Not Applicable	No Associated Event	

Return to [Top of page](#)

End of record

[Export generated by HBSMR from exeGesIS SDM](#)

Start of record

MonUID	MLO23926
Monument Type	Archaeology
Preferred Ref.	041816/00/00
Name	5 CLARKS PLACE EC2
Map Sheet	TQ38SW
Grid References	Centre Point: Centroid TQ 3321 8138 (MBR: 10m by 10m)
Summary Description	BUILDING WORK MONITORED BY E RUTTER FOR THE GM IN 1958 REVEALED PART OF A CHALK-LINED PIT, AT LEAST 9FT (2.74M) DEEP, BELOW THE MODERN BASEMENT. ITS WALLS WERE PARALLEL, 1FT 9IN (0.53M) THICK & 8FT 3IN (2.51M) APART. THIS CUT WELL 041817

Sources

Number	Reference
SLO42489	Unpublished document: HARDING C & MARSDEN P. POST ROMAN GAZETTEER, 1330,
SLO42490	Excavation archive: MOLGM RUTTER E. EXCAVATION RECORDS, GM41,

Location

Administrative Area
- [Borough] CITY OF LONDON

Address
- 5 CLARKS PLACE EC2
- BISHOPSGATE

Monument/Component Types

- PIT (Medieval - 1066 AD to 1539 AD)

Find Types**Designations**

Type/Grade	Reference/Title	Description
-------------------	------------------------	--------------------

Other Statuses and References

Type/Grade	Reference/Title
Sites & Monuments Record	041816/00/00

Associated Activities/Events

Event ID	Name/Ref	Brief Description (click Event ID for details)
Not Applicable	No Associated Event	

Return to [Top of page](#)

End of record

[Export generated by HBSMR from exeGesIS SDM](#)

Start of record

MonUID	MLO23927
Monument Type	Archaeology
Preferred Ref.	041817/00/00
Name	5 CLARKS PLACE EC2
Map Sheet	TQ38SW
Grid References	Centre Point: Centroid TQ 3321 8138 (MBR: 10m by 10m)
Summary Description	BUILDING WORK MONITORED BY E RUTTER FOR THE GM IN 1958 REVEALED A CIRCULAR TIMBER-LINED WELL 3FT 3IN (0.99M) IN DIAMETER. THIS FEATURE WAS CUT BY PIT 041816.

Sources

Number	Reference
SLO42491	Unpublished document: MOLGM RUTTER E. EXCAVATION RECORDS, GM41,
SLO42492	Unpublished document: HARDING C & MARSDEN P. POST ROMAN GAZETTEER, 1330,

Location**Administrative Area**

- [Borough] CITY OF LONDON

Address

- 5 CLARKS PLACE EC2
- BISHOPSGATE

Monument/Component Types

- WELL (Medieval - 1066 AD to 1539 AD)

Find Types**Designations**

Type/Grade	Reference/Title	Description
-------------------	------------------------	--------------------

Other Statuses and References

Type/Grade	Reference/Title
Sites & Monuments Record	041817/00/00

Associated Activities/Events

Event ID	Name/Ref	Brief Description (click Event ID for details)
Not Applicable	No Associated Event	

Return to [Top of page](#)

End of record

[Export generated by HBSMR from exeGesIS SDM](#)

Start of record

MonUID	MLO73232
Monument Type	Archaeology
Preferred Ref.	044985/00/00
Name	55 BISHOPSGATE
Map Sheet	TQ38SW
Grid References	Centre Point: Centroid TQ 3313 8135 (MBR: 10m by 10m)
Summary Description	The location of the Bull Inn (c.1573-c.1664) has not been established with complete certainty and little is known about its structure although it is presumed that the buildings of the Bull Inn surrounded an open courtyard. There is evidence that the Bull was used for public fencing displays as well as the performance of plays. 19th century archaeological observations (SMR ref: 041551) recorded 17th century brick vaults and a medieval undercroft within the suggested vicinity of the Bull although there is no evidence to associate them directly with the Bull Inn.

Sources

Number	Reference
SLO72250	Unpublished document: BLATHERWICK, S.. LONDONS PRE-RESTORATION PURPOSE BUILT THEATRES,

Location

Administrative Area
- [Borough] CITY OF LONDON
Address
- 55 BISHOPSGATE

Monument/Component Types

- THEATRE (Post Medieval - 1540 AD to 1900 AD)

Find Types**Designations**

Type/Grade	Reference/Title	Description
-------------------	------------------------	--------------------

Other Statuses and References

Type/Grade	Reference/Title
Sites & Monuments Record	044985/00/00

Associated Activities/Events

Event ID	Name/Ref	Brief Description (click Event ID for details)
Not Applicable	No Associated Event	

Return to [Top of page](#)

End of record

[Export generated by HBSMR from exeGesIS SDM](#)

Start of record

MonUID	MLO68672
Monument Type	Archaeology
Preferred Ref.	044597/00/00
Name	76-86 BISHOPSGATE
Map Sheet	TQ38SW
Grid References	Centre Point: Centroid TQ 3319 8138 (MBR: 10m by 10m)
Summary Description	H White for DUA; site code: BIS82. Pits dating to from the 1st to the 2nd century were recorded. Periods recorded under this site code; Roman (044597-8), Late Roman/Saxon (044600), Medieval (044601-2), Post Medieval (044603), Medieval/Post Medieval (044604).

Sources

Number	Reference
SLO66038	Unpublished document: SCHOFIELD, J.. DUA ARCHIVE GUIDE - DRAFT, SITE CODE: BIS82,

Location**Administrative Area**

- [Borough] CITY OF LONDON

Address

- 76-86 BISHOPSGATE

Monument/Component Types

- PIT (Roman - 43 AD to 409 AD)

Find Types**Designations**

Type/Grade	Reference/Title	Description
-------------------	------------------------	--------------------

Other Statuses and References

Type/Grade	Reference/Title
Sites & Monuments Record	044597/00/00
Site Code	BIS82

Associated Activities/Events

Event ID	Name/Ref	Brief Description (click Event ID for details)
ELO2808	76-86 BISHOPSGATE	There is no description for this event

Return to [Top of page](#)

End of record

[Export generated by HBSMR from exeGesIS SDM](#)

Start of record

MonUID	MLO68673
Monument Type	Archaeology
Preferred Ref.	044598/00/00
Name	76-86 BISHOPSGATE
Map Sheet	TQ38SW
Grid References	Centre Point: Centroid TQ 3319 8138 (MBR: 10m by 10m)
Summary Description	H White for DUA; site code: BIS82. A rectangular timber framed building of at least two rooms extending beyond the limits of the excavation, with a gravelled area to its north. One room had a floor of opus signinum (04459701), the other of crushed building material. Overlying this were quantities of tesserae and painted wall plaster. The building's destruction was dated to the 3rd or 4th century. A small sunken floored structure respecting the alignment was recorded within the area of the building. Its construction was probably contemporary with the demolition of the then derelict building. Periods recorded under this site code; Roman (044597-8), Late Roman/Saxon (044600), Medieval (044601-2), Post Medieval (044603), Medieval/Post Medieval (044604).

Sources

Number	Reference
SLO66039	Unpublished document: SCHOFIELD, J.. DUA ARCHIVE GUIDE - DRAFT, SITE CODE: BIS82,

Location**Administrative Area**

- [Borough] CITY OF LONDON

Address

- 76-86 BISHOPSGATE

Monument/Component Types

- BUILDING (Roman - 43 AD to 409 AD)

Find Types**Designations**

Type/Grade	Reference/Title	Description
-------------------	------------------------	--------------------

Other Statuses and References

Type/Grade	Reference/Title
Sites & Monuments Record	044598/00/00
Site Code	BIS82

Associated Activities/Events

Event ID	Name/Ref	Brief Description (click Event ID for details)
ELO2808	76-86 BISHOPSGATE	There is no description for this event

Return to [Top of page](#)

End of record

[Export generated by HBSMR from exeGesIS SDM](#)

Start of record

MonUID	MLO68677
Monument Type	Archaeology
Preferred Ref.	044598/01/00
Name	76-86 BISHOPSGATE
Map Sheet	TQ38SW
Grid References	Centre Point: Centroid TQ 3319 8138 (MBR: 10m by 10m)
Summary Description	H White for DUA; site code: BIS82. A floor of opus signinum form a timber framed building. Periods recorded under this site code; Roman (044597-8), Late Roman/Saxon (044600), Medieval (044601-2), Post Medieval (044603), Medieval/Post Medieval (044604).

Sources

Number	Reference
SLO66048	Unpublished document: SCHOFIELD, J.. DUA ARCHIVE GUIDE - DRAFT, SITE CODE: BIS82,

Location**Administrative Area**

- [Borough] CITY OF LONDON

Address

- 76-86 BISHOPSGATE

Monument/Component Types

- FLOOR (Roman - 43 AD to 409 AD)

Find Types**Designations**

Type/Grade	Reference/Title	Description
-------------------	------------------------	--------------------

Other Statuses and References

Type/Grade	Reference/Title
Sites & Monuments Record	044598/01/00
Site Code	BIS82

Associated Activities/Events

Event ID	Name/Ref	Brief Description (click Event ID for details)
ELO2808	76-86 BISHOPSGATE	There is no description for this event

Return to [Top of page](#)

End of record

[Export generated by HBSMR from exeGesIS SDM](#)

Start of record

MonUID	MLO68678
Monument Type	Archaeology
Preferred Ref.	044600/00/00
Name	76-86 BISHOPSGATE
Map Sheet	TQ38SW
Grid References	Centre Point: Centroid TQ 3319 8138 (MBR: 10m by 10m)
Summary Description	H White for DUA; site code: BIS82. Dark earth over laying structures (044598) produced 3rd and 4th century pottery and coins. Periods recorded under this site code; Roman (044597-8), Late Roman/Saxon (044600), Medieval (044601-2), Post Medieval (044603), Medieval/Post Medieval (044604).

Sources

Number	Reference
SLO66049	Unpublished document: SCHOFIELD, J.. DUA ARCHIVE GUIDE - DRAFT, SITE CODE: BIS82,

Location**Administrative Area**

- [Borough] CITY OF LONDON

Address

- 76-86 BISHOPSGATE

Monument/Component Types

- DARK EARTH (Roman to Early Medieval/Dark Age - 400 AD to 500 AD)

Find Types**Designations**

Type/Grade	Reference/Title	Description
-------------------	------------------------	--------------------

Other Statuses and References

Type/Grade	Reference/Title
Sites & Monuments Record	044600/00/00
Site Code	BIS82

Associated Activities/Events

Event ID	Name/Ref	Brief Description (click Event ID for details)
ELO2808	76-86 BISHOPSGATE	There is no description for this event

Return to [Top of page](#)

End of record

[Export generated by HBSMR from exeGesIS SDM](#)

Start of record

MonUID	MLO68679
Monument Type	Archaeology
Preferred Ref.	044601/00/00
Name	76-86 BISHOPSGATE
Map Sheet	TQ38SW
Grid References	Centre Point: Centroid TQ 3319 8138 (MBR: 10m by 10m)
Summary Description	H White for DUA; site code: BIS82. An early medieval hearth may suggest industrial activity in the area. Fragments of crucible, and quantities of kiln material were found in pits (044602). Periods recorded under this site code; Roman (044597-8), Late Roman/Saxon (044600), Medieval (044601-2), Post Medieval (044603), Medieval/Post Medieval (044604).

Sources

Number	Reference
SLO66051	Unpublished document: SCHOFIELD, J.. DUA ARCHIVE GUIDE - DRAFT, SITE CODE: BIS82,

Location

Administrative Area
- [Borough] CITY OF LONDON
Address
- 76-86 BISHOPSGATE

Monument/Component Types

- HEARTH (Medieval - 1066 AD to 1539 AD)

Find Types**Designations**

Type/Grade	Reference/Title	Description
-------------------	------------------------	--------------------

Other Statuses and References

Type/Grade	Reference/Title
Sites & Monuments Record	044601/00/00
Site Code	BIS82

Associated Activities/Events

Event ID	Name/Ref	Brief Description (click Event ID for details)
ELO2808	76-86 BISHOPSGATE	There is no description for this event

Return to [Top of page](#)

End of record

[Export generated by HBSMR from exeGesIS SDM](#)

Start of record

MonUID	MLO68680
Monument Type	Archaeology
Preferred Ref.	044602/00/00
Name	76-86 BISHOPSGATE
Map Sheet	TQ38SW
Grid References	Centre Point: Centroid TQ 3319 8138 (MBR: 10m by 10m)
Summary Description	H White for DUA; site code: BIS82. Several cess pits were recorded across the site, dating to the medieval period. Periods recorded under this site code; Roman (044597-8), Late Roman/Saxon (044600), Medieval (044601-2), Post Medieval (044603), Medieval/Post Medieval (044604).

Sources

Number	Reference
SLO66052	Unpublished document: SCHOFIELD, J.. DUA ARCHIVE GUIDE - DRAFT, SITE CODE: BIS82,

Location**Administrative Area**

- [Borough] CITY OF LONDON

Address

- 76-86 BISHOPSGATE

Monument/Component Types

- CESS PIT (Medieval - 1066 AD to 1539 AD)
- PIT (Medieval - 1066 AD to 1539 AD)

Find Types**Designations**

Type/Grade	Reference/Title	Description
-------------------	------------------------	--------------------

Other Statuses and References

Type/Grade	Reference/Title
Sites & Monuments Record	044602/00/00
Site Code	BIS82

Associated Activities/Events

Event ID	Name/Ref	Brief Description (click Event ID for details)
ELO2808	76-86 BISHOPSGATE	There is no description for this event

Return to [Top of page](#)

End of record

[Export generated by HBSMR from exeGesIS SDM](#)

Start of record

MonUID	MLO68682
Monument Type	Archaeology
Preferred Ref.	044603/00/00
Name	76-86 BISHOPSGATE
Map Sheet	TQ38SW
Grid References	Centre Point: Centroid TQ 3319 8138 (MBR: 10m by 10m)
Summary Description	H White for DUA; site code: BIS82. Several cess pits were recorded across the site, dating to the post medieval period. Periods recorded under this site code; Roman (044597-8), Late Roman/Saxon (044600), Medieval (044601-2), Post Medieval (044603), Medieval/Post Medieval (044604).

Sources

Number	Reference
SLO66053	Unpublished document: SCHOFIELD, J.. DUA ARCHIVE GUIDE - DRAFT, SITE CODE: BIS82,

Location**Administrative Area**

- [Borough] CITY OF LONDON

Address

- 76-86 BISHOPSGATE

Monument/Component Types

- CESS PIT (Post Medieval - 1540 AD to 1900 AD)

Find Types**Designations**

Type/Grade	Reference/Title	Description
-------------------	------------------------	--------------------

Other Statuses and References

Type/Grade	Reference/Title
Sites & Monuments Record	044603/00/00
Site Code	BIS82

Associated Activities/Events

Event ID	Name/Ref	Brief Description (click Event ID for details)
ELO2808	76-86 BISHOPSGATE	There is no description for this event

Return to [Top of page](#)

End of record

[Export generated by HBSMR from exeGesIS SDM](#)

Start of record

MonUID	MLO68683
Monument Type	Archaeology
Preferred Ref.	044604/00/00
Name	76-86 BISHOPSGATE
Map Sheet	TQ38SW
Grid References	Centre Point: Centroid TQ 3319 8138 (MBR: 10m by 10m)
Summary Description	H White for DUA; site code: BIS82. A gravecut containing a skeleton was discovered during the refurbishment of the north wall of St Ethelburga's Church, undertaken at the same time as excavation; site code BIS82. Periods recorded under this site code; Roman (044597-8), Late Roman/Saxon (044600), Medieval (044601-2), Post Medieval (044603), Medieval/Post Medieval (044604).

Sources

Number	Reference
SLO66054	Unpublished document: SCHOFIELD, J.. DUA ARCHIVE GUIDE - DRAFT, SITE CODE: BIS82,

Location

Administrative Area
- [Borough] CITY OF LONDON
Address
- 76-86 BISHOPSGATE

Monument/Component Types

- BURIAL (15th Century to 16th Century - 1485 AD to 1600 AD)

Find Types**Designations**

Type/Grade	Reference/Title	Description
-------------------	------------------------	--------------------

Other Statuses and References

Type/Grade	Reference/Title
Sites & Monuments Record	044604/00/00
Site Code	BIS82

Associated Activities/Events

Event ID	Name/Ref	Brief Description (click Event ID for details)
ELO2808	76-86 BISHOPSGATE	There is no description for this event

Return to [Top of page](#)

End of record

[Export generated by HBSMR from exeGesIS SDM](#)

Start of record

MonUID	MLO58658
Monument Type	Archaeology
Preferred Ref.	042824/00/00
Name	90-94 OLD BROAD ST
Map Sheet	TQ38SW
Grid References	Centre Point: Centroid TQ 3306 8149 (MBR: 10m by 10m)
Summary Description	EXCAVATION BY L. DYSON FOR THE DUA, MARCH - MAY 1991; SITE CODE BRO 90. NOTHING OF THE CITY WALL SURVIVED ON THIS SITE, BUT THE LINE WAS PROJECTED FROM THE SURVIVING SECTION AT ALL HALLOWS ON THE WALL CHURCH. HOWEVER, SIX SUCCESSIVE DITCHES WERE FOUND, PRESUMABLY ASSOCIATED WITH THE DEFENCES. THE EARLIEST WAS A TRUNCATED DITCH WITH 'ANKLE-BREAKER' PROFILE, IN FRONT OF THE LINE OF THE LATE C1-EARLY C2 WALL. ITS BACKFILL CONTAINED DISARTICULATED SKELETONS. THE SECOND DITCH MAY HAVE BEEN LATE ROMAN OR EARLY MEDIEVAL IN ORIGIN, AND THE THIRD WAS DATED TO THE C13. THE FOURTH WAS CUT AT THE BEGINNING OF THE C16, RECUT AFTER 1630, AND SYSTEMATICALLY BACKFILLED IN THE MID C17, MARKING AN END TO THE DEFENCES. SEE ALSO ON SAME SITE: POST-MED (042825-9).

Sources

Number	Reference
SLO51601	Article in monograph: WESTMAN A. EXCAVATION ROUND-UP 1991: PART 1, CITY OF LONDON, LONDON ARCH 6 NO 14, PP 388-92,
SLO51602	Excavation archive: DYSON L. EXCAVATION ARCHIVE, SITE CODE BRO 90,

Location**Administrative Area**

- [Borough] CITY OF LONDON

Address

- 90-94 OLD BROAD ST

Monument/Component Types

- DITCH (Medieval - 1066 AD to 1539 AD)
- TOWN DEFENCES (Medieval - 1066 AD to 1539 AD)
- DITCH (Post Medieval - 1540 AD to 1900 AD)
- TOWN DEFENCES (Post Medieval - 1540 AD to 1900 AD)
- DITCH (Early Medieval/Dark Age - 410 AD to 1065 AD)
- DITCH (Early Medieval/Dark Age - 410 AD to 1065 AD)
- TOWN DEFENCES (Early Medieval/Dark Age - 410 AD to 1065 AD)
- TOWN DEFENCES (Early Medieval/Dark Age - 410 AD to 1065 AD)
- DITCH (Roman - 43 AD to 409 AD)
- TOWN DEFENCES (Roman - 43 AD to 409 AD)

Find Types**Designations**

Type/Grade	Reference/Title	Description
-------------------	------------------------	--------------------

Other Statuses and References

Type/Grade	Reference/Title
Sites & Monuments Record	042824/00/00
Site Code	BRO90

Associated Activities/Events

Event ID	Name/Ref	Brief Description (click Event ID for details)
ELO2881	90-94 OLD BROAD ST	There is no description for this event

Return to [Top of page](#)

End of record

Export generated by HBSMR from exeGesIS SDM

Start of record

MonUID	MLO58671
Monument Type	Archaeology
Preferred Ref.	042825/00/00
Name	90-94 OLD BROAD ST
Map Sheet	TQ38SW
Grid References	Centre Point: Centroid TQ 3306 8149 (MBR: 10m by 10m)
Summary Description	EXCAVATION BY L. DYSON FOR THE DUA, MARCH - MAY 1991; SITE CODE BRO 90. LATER FEATURES INCLUDED A HORNCORE-LINED DITCH, INTERPRETED AS A DRAINAGE DITCH. SEE ALSO ON SAME SITE: ROMAN-MEDIEVAL CITY DITCH (042824); POST-MED (042825-9 INCLUDING THIS ENTRY).

Sources

Number	Reference
SLO51625	Article in monograph: WESTMAN A. EXCAVATION ROUND-UP 1991: PART 1, CITY OF LONDON, LONDON ARCH 6 NO 14, PP 388-92,
SLO51626	Excavation archive: DYSON L. EXCAVATION ARCHIVE, SITE CODE BRO 90,

Location**Administrative Area**

- [Borough] CITY OF LONDON

Address

- 90-94 OLD BROAD ST

Monument/Component Types

- DITCH (Post Medieval - 1540 AD to 1900 AD)
- HORNCORE PIT (Post Medieval - 1540 AD to 1900 AD)

Find Types**Designations**

Type/Grade	Reference/Title	Description
-------------------	------------------------	--------------------

Other Statutes and References

Type/Grade	Reference/Title
Sites & Monuments Record	042825/00/00
Site Code	BRO90

Associated Activities/Events

Event ID	Name/Ref	Brief Description (click Event ID for details)
ELO2881	90-94 OLD BROAD ST	There is no description for this event

Return to [Top of page](#)**End of record**[Export generated by HBSMR from exeGesIS SDM](#)

Start of record

MonUID	MLO58681
Monument Type	Archaeology
Preferred Ref.	042826/00/00
Name	90-94 OLD BROAD ST
Map Sheet	TQ38SW
Grid References	Centre Point: Centroid TQ 3306 8149 (MBR: 10m by 10m)
Summary Description	EXCAVATION BY L. DYSON FOR THE DUA, MARCH - MAY 1991; SITE CODE BRO 90. LATER FEATURES ON THE SITE INCLUDED CHALK OR MORTAR FOUNDATIONS OF C17 DATE. SEE ALSO ON SAME SITE: ROMAN-MEDIEVAL CITY DITCH (042824); POST-MEDIEVAL (042825-9 INCLUDING THIS ENTRY).

Sources

Number	Reference
SLO51629	Article in monograph: WESTMAN A. EXCAVATION ROUND-UP 1991: PART 1, CITY OF LONDON, LONDON ARCH 6 NO 14, PP 388-92,
SLO51630	Excavation archive: DYSON L. EXCAVATION ARCHIVE, SITE CODE BRO 90,

Location**Administrative Area**

- [Borough] CITY OF LONDON

Address

- 90-94 OLD BROAD ST

Monument/Component Types

- BUILDING (Post Medieval - 1540 AD to 1900 AD)

Find Types**Designations**

Type/Grade	Reference/Title	Description
-------------------	------------------------	--------------------

Other Statutes and References

Type/Grade	Reference/Title
Sites & Monuments Record	042826/00/00
Site Code	BRO90

Associated Activities/Events

Event ID	Name/Ref	Brief Description (click Event ID for details)
ELO2881	90-94 OLD BROAD ST	There is no description for this event

Return to [Top of page](#)**End of record**[Export generated by HBSMR from exeGesIS SDM](#)

Start of record

MonUID	MLO58686
Monument Type	Archaeology
Preferred Ref.	042827/00/00
Name	90-94 OLD BROAD ST
Map Sheet	TQ38SW
Grid References	Centre Point: Centroid TQ 3306 8149 (MBR: 10m by 10m)
Summary Description	EXCAVATION BY L. DYSON FOR THE DUA, MARCH - MAY 1991; SITE CODE BRO 90. LATER FEATURES ON THE SITE INCLUDED C17 PITS. SEE ALSO ON SAME SITE: ROMAN-MEDIEVAL CITY DITCH (042827); POST-MEDIEVAL (042825-9 INCLUDING THIS ENTRY).

Sources

Number	Reference
SLO51631	Article in monograph: WESTMAN A. EXCAVATION ROUND-UP 1991: PART 1, CITY OF LONDON, LONDON ARCH 6 NO 14, PP 388-92,
SLO51632	Excavation archive: DYSON L. EXCAVATION ARCHIVE, SITE CODE BRO 90,

Location

Administrative Area
- [Borough] CITY OF LONDON

Address
- 90-94 OLD BROAD ST

Monument/Component Types

- PIT (Post Medieval - 1540 AD to 1900 AD)

Find Types**Designations**

Type/Grade	Reference/Title	Description
-------------------	------------------------	--------------------

Other Statuses and References

Type/Grade	Reference/Title
Sites & Monuments Record	042827/00/00
Site Code	BRO90

Associated Activities/Events

Event ID	Name/Ref	Brief Description (click Event ID for details)
ELO2881	90-94 OLD BROAD ST	There is no description for this event

Return to [Top of page](#)

End of record

[Export generated by HBSMR from exeGeslS SDM](#)

Start of record

MonUID	MLO58691
Monument Type	Archaeology
Preferred Ref.	042828/00/00
Name	90-94 OLD BROAD ST
Map Sheet	TQ38SW
Grid References	Centre Point: Centroid TQ 3306 8149 (MBR: 10m by 10m)
Summary Description	EXCAVATION BY L. DYSON FOR THE DUA, MARCH - MAY 1991; SITE CODE BRO 90. LATER FEATURES ON THE SITE INCLUDED C18 WELLS. SEE ALSO ON SAME SITE: ROMAN-MEDIEVAL CITY DITCH (042824); POST-MEDIEVAL (042825-9 INCLUDING THIS ENTRY).

Sources

Number	Reference
SLO51633	Article in monograph: WESTMAN A. EXCAVATION ROUND-UP 1991: PART 1, CITY OF LONDON, LONDON ARCH 6 NO 14, PP 388-92,
SLO51634	Excavation archive: DYSON L. EXCAVATION ARCHIVE, SITE CODE BRO 90,

Location

Administrative Area
- [Borough] CITY OF LONDON

Address
- 90-94 OLD BROAD ST

Monument/Component Types

- WELL (Post Medieval - 1540 AD to 1900 AD)

Find Types**Designations**

Type/Grade	Reference/Title	Description
-------------------	------------------------	--------------------

Other Statutes and References

Type/Grade	Reference/Title
Sites & Monuments Record	042828/00/00
Site Code	BRO90

Associated Activities/Events

Event ID	Name/Ref	Brief Description (click Event ID for details)
ELO2881	90-94 OLD BROAD ST	There is no description for this event

Return to [Top of page](#)

End of record

[Export generated by HBSMR from exeGesIS SDM](#)

Start of record

MonUID	MLO58692
Monument Type	Archaeology
Preferred Ref.	042829/00/00
Name	90-94 OLD BROAD ST
Map Sheet	TQ38SW
Grid References	Centre Point: Centroid TQ 3306 8149 (MBR: 10m by 10m)
Summary Description	EXCAVATION BY L. DYSON FOR THE DUA, MARCH - MAY 1991; SITE CODE BRO 90. A MEDIEVAL CEMETERY IN THE SOUTHERN HALF OF THE SITE, ASSOCIATED WITH ALL HALLOWS ON THE WALL, WAS EXTENDED AFTER THE DOCUMENTED POST-MED DISMANTLING OF THE WALL, BUT NO DEFINITE EVIDENCE FOR THIS CEMETERY SURVIVED EXCEPT POSSIBLY FOR A SINGLE ISOLATED C20 RE-INTERMENT. SEE ALSO ON SAME SITE: ROMAN-MEDIEVAL CITY DITCH (042824); POST-MED (042825-9 INCLUDING THIS ENTRY).

Sources

Number	Reference
SLO51637	Article in monograph: WESTMAN A. EXCAVATION ROUND-UP 1991: PART 1, CITY OF LONDON, LONDON ARCH 6 NO 14, PP 388-92,
SLO51638	Excavation archive: DYSON L. EXCAVATION ARCHIVE, SITE CODE BRO 90,

Location**Administrative Area**

- [Borough] CITY OF LONDON

Address

- 90-94 OLD BROAD ST

Monument/Component Types

- INHUMATION (Post Medieval - 1540 AD to 1900 AD)

Find Types**Designations**

Type/Grade	Reference/Title	Description
-------------------	------------------------	--------------------

Other Statuses and References

Type/Grade	Reference/Title
Sites & Monuments Record	042829/00/00
Site Code	BRO90

Associated Activities/Events

Event ID	Name/Ref	Brief Description (click Event ID for details)
ELO2881	90-94 OLD BROAD ST	There is no description for this event

Return to [Top of page](#)

End of record

[Export generated by HBSMR from exeGesIS SDM](#)

Start of record

MonUID	MLO21690
Monument Type	Archaeology
Preferred Ref.	041550/00/00
Name	99 BISHOPSGATE EC2
Map Sheet	TQ38SW
Grid References	Centre Point: Centroid TQ 3319 8144 (MBR: 10m by 10m)
Summary	
Description	A TUNNEL-VAULTED UNDERCROFT OF AT LEAST 4 BAYS OBSERVED BY T HUGO IN 1867. IT WAS DIVIDED BY PLAIN CHAMFERED RIBS FORMING 4 CENTRED POINTED ARCHES SUPPORTED BY CORBELS ON THE WALLS

Sources

Number	Reference
SLO38054	Unpublished document: HARDING C & MARSDEN P. POST ROMAN GAZETTEER, 1303,
SLO38055	Article in monograph: HUGO T. WALKS IN THE CITY, LAMAST OS VOL 1, P 168,

Location**Administrative Area**

- [Borough] CITY OF LONDON

Address

- 66 BISHOPSGATE (FORMERLY)

- 99 BISHOPSGATE EC2

Monument/Component Types

- UNDERCROFT (Medieval - 1066 AD to 1539 AD)

Find Types**Designations**

Type/Grade	Reference/Title	Description
-------------------	------------------------	--------------------

Other Statutes and References

Type/Grade	Reference/Title
Sites & Monuments Record	041550/00/00

Associated Activities/Events

Event ID	Name/Ref	Brief Description (click Event ID for details)
Not Applicable	No Associated Event	

Return to [Top of page](#)

End of record

[Export generated by HBSMR from exeGesIS SDM](#)

Start of record

MonUID	MLO57269
Monument Type	Archaeology
Preferred Ref.	041926/00/00
Name	ALL HALLOWS CHURCH (EAST OF) EC2
Map Sheet	TQ38SW
Grid References	Centre Point: Centroid TQ 3305 8148 (MBR: 10m by 10m)
Summary Description	BUILDING WORK MONITORED BY P NORMAN & FW READER IN 1905 REVEALED A SMALL PORTION OF THE ROMAN FABRIC OF THE CITY WALL 45FT (13.72M) E OF ALL HALLOWS CHURCH. THE PLINTH & 2 COURSES OF SQUARED RAGSTONE WERE EXPOSED. (SEE ALSO 041923)

Sources

Number	Reference
SLO49374	Article in monograph: NORMAN P & READER FW. RECENT DISCOVERIES IN CONNEXION WITH ROMAN LONDON, ARCHAEOLOGICAL VOL 60 PT 1, PP 211-212,
SLO49375	Article in monograph: RCHME. ROMAN LONDON, LONDON VOL 3, P 86,
SLO49376	Article in monograph: MERRIFIELD R. THE ROMAN CITY OF LONDON, W27; P 306,

Location**Administrative Area**

- [Borough] CITY OF LONDON

Address

- 83 LONDON WALL
 - ALL HALLOWS CHURCH (EAST OF) EC2

Monument/Component Types

- TOWN WALL (Roman - 43 AD to 409 AD)
- WALL (Roman - 43 AD to 409 AD)

Find Types**Designations**

Type/Grade	Reference/Title	Description
Scheduled Monument	GL26N Title not entered	

Other Statuses and References

Type/Grade	Reference/Title
Sites & Monuments Record	041926/00/00

Associated Activities/Events

Event ID	Name/Ref	Brief Description (click Event ID for details)
Not Applicable	No Associated Event	

Return to [Top of page](#)

End of record

[Export generated by HBSMR from exeGesIS SDM](#)

Start of record

MonUID	MLO74213
Monument Type	Archaeology
Preferred Ref.	085102/00/000
Name	BISHOPSGATE
Map Sheet	TQ38SW
Grid References	Centre Point: Centroid TQ 3318 8136 (MBR: 10m by 10m)
Summary	
Description	Evaluation undertaken by John Schofield on behalf of the Diocese of London, March 1998; site code SEC98. Periods recorded under this site code: medieval (085102), post-medieval (085103-4). See also SMR refs. 044235 and 200541.

Sources

Number	Reference
SLO74010	Unpublished document: J. Schofield. St Ethelburga Bishopsgate: an archaeological assessment, [In the GLSMR report library. Checked by L. Campbell (08 August 2006)]
SLO76856	Unpublished document: S Watson and A Westman. 2003. Church of St Ethelburga the Virgin, Bishopsgate, London EC1: An archaeological post-excavation assessment and updated project design, [In the GLSMR report library. Checked by L. Campbell (08 August 2006)]

Location**Administrative Area**

- [Borough] CITY OF LONDON

Address

- BISHOPSGATE

Monument/Component Types

- Foundation (Medieval - 1066 AD to 1539 AD)
- NAVE (Medieval - 1066 AD to 1539 AD)

Find Types**Designations**

Type/Grade	Reference/Title	Description
-------------------	------------------------	--------------------

Other Statuses and References

Type/Grade	Reference/Title
Sites & Monuments Record	085102/00/000
Site Code	SEC98

Associated Activities/Events

Event ID	Name/Ref	Brief Description (click Event ID for details)
ELO4495	Church of St Ethelburga the Virgin, Bishopsgate, London EC1	There is no description for this event

Return to [Top of page](#)**End of record**

Export generated by HBSMR from exeGesIS SDM

Start of record

MonUID	MLO74214
Monument Type	Archaeology
Preferred Ref.	085103/00/000
Name	BISHOPSGATE
Map Sheet	TQ38SW
Grid References	Centre Point: Centroid TQ 3318 8136 (MBR: 10m by 10m)
Summary Description	Evaluation undertaken by John Schofield on behalf of the Diocese of London, March 1998; site code SEC98. Two rows of bricks running E-W were recorded in trench 3 (cut E-W across the nave immediately W of the chancel) which might have been foundations for 19th century pews. Periods recorded under this site code: medieval (085102), post-medieval (085103-4). See also SMR refs. 044235 and 200541.

Sources

Number	Reference
SLO74010	Unpublished document: J. Schofield. St Ethelburga Bishopsgate: an archaeological assessment, [In the GLSMR report library. Checked by L. Campbell (08 August 2006)]
SLO76856	Unpublished document: S Watson and A Westman. 2003. Church of St Ethelburga the Virgin, Bishopsgate, London EC1: An archaeological post-excavation assessment and updated project design, [In the GLSMR report library. Checked by L. Campbell (08 August 2006)]

Location

Administrative Area
- [Borough] CITY OF LONDON
Address
- BISHOPSGATE

Monument/Component Types

- Foundation (Post Medieval - 1540 AD to 1900 AD)
- PEW (Post Medieval - 1540 AD to 1900 AD)

Find Types**Designations**

Type/Grade	Reference/Title	Description
-------------------	------------------------	--------------------

Other Statuses and References

Type/Grade	Reference/Title
Sites & Monuments Record	085103/00/000
Site Code	SEC98

Associated Activities/Events

Event ID	Name/Ref	Brief Description (click Event ID for details)
ELO4495	Church of St Ethelburga the Virgin, Bishopsgate, London EC1	There is no description for this event

Return to [Top of page](#)

End of record

[Export generated by HBSMR from exeGesIS SDM](#)

Start of record

MonUID	MLO74215
Monument Type	Archaeology
Preferred Ref.	085104/00/000
Name	BISHOPSGATE
Map Sheet	TQ38SW
Grid References	Centre Point: Centroid TQ 3318 8136 (MBR: 10m by 10m)
Summary Description	Evaluation undertaken by John Schofield on behalf of the Diocese of London, March 1998; site code SEC98. No burials were found during fieldwork although some disarticulated human bones were recovered which were left on site to be re-interred. Periods recorded under this site code: medieval (085102), post-medieval (085103-4). See also SMR refs. 044235 and 200541.

Sources

Number	Reference
SLO76856	Unpublished document: S Watson and A Westman. 2003. Church of St Ethelburga the Virgin, Bishopsgate, London EC1: An archaeological post-excavation assessment and updated project design, [In the GLSMR report library. Checked by L. Campbell (08 August 2006)]

Location

Administrative Area
- [Borough] CITY OF LONDON
Address
- BISHOPSGATE

Monument/Component Types

- HUMAN REMAINS (Unknown date)
- HUMAN REMAINS (Unknown date)

Find Types**Designations**

Type/Grade	Reference/Title	Description
-------------------	------------------------	--------------------

Other Statuses and References

Type/Grade	Reference/Title
Sites & Monuments Record	085104/00/000
Site Code	SEC98
LAG number (GLAAS Ref)	07/013

Associated Activities/Events

Event ID	Name/Ref	Brief Description (click Event ID for details)
ELO4495	Church of St Ethelburga the Virgin, Bishopsgate, London EC1	There is no description for this event

Return to [Top of page](#)

End of record

[Export generated by HBSMR from exeGesIS SDM](#)

Start of record

MonUID	MLO55908
Monument Type	Archaeology
Preferred Ref.	040413/05/00
Name	BISHOPSGATE (E OF) EC2
Map Sheet	TQ38SW
Grid References	Centre Point: Centroid TQ 3341 8111 (MBR: 408m by 693m) (Centred on)
	Bounding Point: TQ 33215 81447
	Bounding Point: TQ 33613 80764
Summary	
Description	CITY DITCH FROM BISHOPSGATE TO TRINITY PLACE. SEE 041931,34,36,37,41,42,46,51,55,60,63,67,70,74 & 041051.

Sources

Number	Reference
--------	-----------

Location**Administrative Area**

- [Borough] CITY OF LONDON

Address

- ALDGATE
 - BISHOPSGATE (E OF) EC2
 - TRINITY PLACE (N OF)

Monument/Component Types

- DITCH (Medieval - 1066 AD to 1539 AD)
- TOWN DEFENCES (Medieval - 1066 AD to 1539 AD)
- DITCH (Early Medieval/Dark Age - 410 AD to 1065 AD)
- DITCH (Early Medieval/Dark Age - 410 AD to 1065 AD)
- TOWN DEFENCES (Early Medieval/Dark Age - 410 AD to 1065 AD)
- TOWN DEFENCES (Early Medieval/Dark Age - 410 AD to 1065 AD)
- DITCH (Roman - 43 AD to 409 AD)
- TOWN DEFENCES (Roman - 43 AD to 409 AD)

Find Types**Designations**

Type/Grade	Reference/Title	Description
------------	-----------------	-------------

Other Statuses and References

Type/Grade	Reference/Title
------------	-----------------

Sites & Monuments Record	040413/05/00
--------------------------	--------------

Associated Activities/Events

Event ID	Name/Ref	Brief Description (click Event ID for details)
Not Applicable	No Associated Event	

Return to [Top of page](#)

End of record

[Export generated by HBSMR from exeGesIS SDM](#)

Start of record

MonUID	MLO57352
Monument Type	Archaeology
Preferred Ref.	041929/02/00
Name	BISHOPSGATE (JUNCTION WITH WORMWOOD ST) EC2
Map Sheet	TQ38SW
Grid References	Centre Point: Centroid TQ 3320 8145 (MBR: 10m by 10m)
Summary Description	POST OFFICE EXCAVATION MONITORED BY P NORMAN & FW READER IN 1905 REVEALED AMASS OF RAGSTONE RUBBLE AT A DEPTH OF 5FT (1.52M). THIS EXTENDED TO A DEPTH OF 10FT 2IN (3.10M) BELOW THE SURFACE. IT CONTAINED FRAGMENTS OF ROMAN TILE & WAS APPARENTLY CAREFULLY FACED ON ITS S SIDE. THIS RESTED ON A PUDDLING OF FLINT & CLAY. THE REMAINS PROBABLY FORMED PART OF THE S FACE OF A GATEHOUSE OF THE ROMAN BISHOPSGATE & PROJECTED C20FT (6.10M) INSIDE (S OF) THE CITY WALL.

Sources

Number	Reference
---------------	------------------

Location**Administrative Area**

- [Borough] CITY OF LONDON

Address

- BISHOPSGATE (JUNCTION WITH WORMWOOD ST) EC2
 - WORMWOOD ST (JUNCTION WITH BISHOPSGATE)

Monument/Component Types

- BUILDING (Roman - 43 AD to 409 AD)
- GATEHOUSE (Roman - 43 AD to 409 AD)

Find Types**Designations**

Type/Grade	Reference/Title	Description
Scheduled Monument	GL26N Title not entered	

Other Statuses and References

Type/Grade	Reference/Title
Sites & Monuments Record	041929/02/00

Associated Activities/Events

Event ID	Name/Ref	Brief Description (click Event ID for details)
Not Applicable	No Associated Event	

Return to [Top of page](#)

End of record

[Export generated by HBSMR from exeGesIS SDM](#)

Start of record

MonUID	MLO98963
Monument Type	Archaeology
Preferred Ref.	MLO98963
Name	Bishopsgate (No. 100) {Medieval rubbish layers and pits}
Map Sheet	TQ38SW
Grid References	Centre Point: Centroid TQ 33241 81368 (MBR: 145m by 104m)
Summary	Test pits excavated by the Museum of London Archaeology Service recorded Medieval rubbish dumping at this site during February 2006. The rubbish had been dumped into earlier Roman gravel extraction pits in Testpit 1, whilst elsewhere more general rubbish layers were encountered. Some extraction pits, re-used as rubbish pits like their predecessors, were also possibly dug during this period.
Description	The fills of the pits contained abundant finds. These included peg tile fragments, horn cores, animal bone, mollusc shell and occasional pottery undetailed in the report of the work carried out. Similar materials were found in all the Medieval pits excavated, though the full extent of these layers was not identified. (1-2)

Sources

Number	Reference
SLO78562	Unpublished document: Museum of London Archaeology Service. 2007. 100 Bishopsgate, London, EC1, City of London: an archaeological evaluation, [A series of five evaluation test pits were excavated by the Museum of London Archaeology Service for Great Portland Estates during February 2006. Work was carried out to establish and assess the extent of archaeological remains prior to redevelopment pr
SLO80055	Excavation archive: Museum of London Archaeology Service. 2007. 100 Bishopsgate, London, EC1, City of London: an archaeological evaluation, [A series of five evaluation test pits were excavated by the Museum of London Archaeology Service for Great Portland Estates during February 2006. Work was carried out to establish and assess the extent of archaeological remains prior to redevelopment pr

Location**Administrative Area**

- [Borough] CITY OF LONDON

Address

- 100 Bishopsgate, City of London, London, EC1

Monument/Component Types

- (Former Type) GRAVEL PIT ((between) Medieval - 1066 AD to 1539 AD)
- (Former Type) REFUSE DISPOSAL SITE ((between) Medieval - 1066 AD to 1539 AD)
- (Former Type) RUBBISH PIT ((between) Medieval - 1066 AD to 1539 AD)

Find Types**Designations**

Type/Grade	Reference/Title	Description
-------------------	------------------------	--------------------

Other Statuses and References

Type/Grade	Reference/Title
LAG number (GLAAS Ref)	7/445
OASIS record number & status	molas1-23751
Site Code	BMX07

Associated Activities/Events

Event ID	Name/Ref	Brief Description (click Event ID for details)
ELO7308	Bishopsgate (No. 100): archaeological evaluation	A series of five evaluation test pits were excavated by the Museum of London Archaeology Service for Great Portland Estates during ...

Return to [Top of page](#)**End of record**[Export generated by HBSMR from exeGesIS SDM](#)

Start of record

MonUID	MLO98964
Monument Type	Archaeology
Preferred Ref.	MLO98964
Name	Bishopsgate (No. 100) {Post Medieval rubbish layers and cellars}
Map Sheet	TQ38SW
Grid References	Centre Point: Centroid TQ 33241 81368 (MBR: 145m by 104m)
Summary	Test pits excavated by the Museum of London Archaeology Service recorded a range of Post Medieval features at this site during February 2006. The ground levels had been raised by a series of soil dumps, containing frequent inclusions, cess pits and brick wall footings.
Description	The soil dumps included building materials and mollusc shell. The walls recorded cut into these dump layers, and was itself a sequence of developments, broadly dateable to the late 17th to 19th century. The walls are thought to have been for insubstantial buildings. The cess pits recorded in Testpit 2 also cut the dumps, though appear to have been backfilled quite soon after construction - perhaps connected with the development of the area. Recent 19th century and Modern made ground covered these remains with concrete floor and basement floors and foundations. (1-2)

Sources

Number	Reference
SLO78562	Unpublished document: Museum of London Archaeology Service. 2007. 100 Bishopsgate, London, EC1, City of London: an archaeological evaluation, [A series of five evaluation test pits were excavated by the Museum of London Archaeology Service for Great Portland Estates during February 2006. Work was carried out to establish and assess the extent of archaeological remains prior to redevelopment pr
SLO80055	Excavation archive: Museum of London Archaeology Service. 2007. 100 Bishopsgate, London, EC1, City of London: an archaeological evaluation, [A series of five evaluation test pits were excavated by the Museum of London Archaeology Service for Great Portland Estates during February 2006. Work was carried out to establish and assess the extent of archaeological remains prior to redevelopment pr

Location**Administrative Area**

- [Borough] CITY OF LONDON

Address

- 100 Bishopsgate, City of London, London, EC1

Monument/Component Types

- (Former Type) BUILDING ((between) 17th Century to 19th Century - 1601 AD to 1900 AD)
- (Former Type) CESS PIT ((pre) 17th Century to 19th Century - 1601 AD to 1900 AD)
- (Former Type) REFUSE DISPOSAL SITE ((pre) 17th Century to 19th Century - 1601 AD to 1900 AD)

Find Types**Designations**

Type/Grade	Reference/Title	Description
-------------------	------------------------	--------------------

Other Statuses and References

Type/Grade	Reference/Title
LAG number (GLAAS Ref)	7/445
OASIS record number & status	molas1-23751
Site Code	BMX07

Associated Activities/Events

Event ID	Name/Ref	Brief Description (click Event ID for details)
ELO7308	Bishopsgate (No. 100): archaeological evaluation	A series of five evaluation test pits were excavated by the Museum of London Archaeology Service for Great Portland Estates during ...

Return to [Top of page](#)**End of record**

Export generated by HBSMR from exeGesIS SDM

Start of record

MonUID	MLO98962
Monument Type	Archaeology
Preferred Ref.	MLO98962
Name	Bishopsgate (No. 100) {Roman gravel pits and possible building}
Map Sheet	TQ38SW
Grid References	Centre Point: Centroid TQ 33241 81368 (MBR: 145m by 104m)
Summary	Test pits excavated by the Museum of London Archaeology Service recorded Roman remains at this site during February 2006. The remains included extraction pits and infilling materials within Testpits 1 and 7, as well as that of a beam slot. The full extent of Roman activity across the redevelopment site was not identified.
Description	The natural brickearth of the area was cut into by the Roman extraction pits - presumably for the sandy gravel of the area. The pits and associated fill materials were recorded in section and possessed circular cut edges. Residual Roman ceramics were made in other contexts across the site. The full size of the pits was not established. (1-2)

Sources

Number	Reference
SLO78562	Unpublished document: Museum of London Archaeology Service. 2007. 100 Bishopsgate, London, EC1, City of London: an archaeological evaluation, [A series of five evaluation test pits were excavated by the Museum of London Archaeology Service for Great Portland Estates during February 2006. Work was carried out to establish and assess the extent of archaeological remains prior to redevelopment pr
SLO80055	Excavation archive: Museum of London Archaeology Service. 2007. 100 Bishopsgate, London, EC1, City of London: an archaeological evaluation, [A series of five evaluation test pits were excavated by the Museum of London Archaeology Service for Great Portland Estates during February 2006. Work was carried out to establish and assess the extent of archaeological remains prior to redevelopment pr

Location**Administrative Area**

- [Borough] CITY OF LONDON

Address

- 100 Bishopsgate, City of London, London, EC1

Monument/Component Types

- (Former Type) BUILDING ((between) Roman - 43 AD? to 409 AD?)
- (Former Type) GRAVEL PIT ((between) Roman - 43 AD to 409 AD)
- (Former Type) RUBBISH PIT ((between) Roman - 43 AD to 409 AD)
- BEAM SLOT ((between) Roman - 43 AD? to 409 AD?)

Find Types**Designations**

Type/Grade	Reference/Title	Description
-------------------	------------------------	--------------------

Other Statuses and References

Type/Grade	Reference/Title
LAG number (GLAAS Ref)	7/445
OASIS record number & status	molas1-23751
Site Code	BMX07

Associated Activities/Events

Event ID	Name/Ref	Brief Description (click Event ID for details)
ELO7308	Bishopsgate (No. 100): archaeological evaluation	A series of five evaluation test pits were excavated by the Museum of London Archaeology Service for Great Portland Estates during ...

Return to [Top of page](#)

End of record

[Export generated by HBSMR from exeGesIS SDM](#)

Start of record

MonUID	MLO25076
Monument Type	Archaeology
Preferred Ref.	041549/00/00
Name	BISHOPSGATE EC2
Map Sheet	TQ38SW
Grid References	Centre Point: Centroid TQ 3320 8144 (MBR: 10m by 10m)
Summary Description	POST OFFICE EXCAVATIONS IN 1906 REVEALED A LENGTH OF DRAIN, POSSIBLY MEDIEVAL. THIS LAY AT THE NW CORNER OF THE ROAD JUNCTION & RAN NW/SE (BOTH ENDSHADPREVIOUSLY BEEN DESTROYED). IT MEASURED 2FT 3INS (0.69M) WIDE, 1FT 9IN (0.53M) HIGH, BUILT OF RAGSTONE BLOCKS & MEDIEVAL TILES & WAS 7FT 8INS (2.34M) BELOW STREET LEVEL AT BASE. IT WAS SUGGESTED THAT THE CULVERT MAY HAVE BEEN ASSOCIATED WITH BISHOPSGATE (041929) ALTHOUGH ITS EXACT RELATION TO THE REMAINS OF THE GATE COULD NOT BE ASCERTAINED.

Sources

Number	Reference
SLO44869	Unpublished document: HARDING C & MARSDEN P. POST ROMAN GAZETTEER, 1302,
SLO44870	Article in monograph: NORMAN P & READER FW. RECENT DISCOVERIES IN CONNEXION WITH ROMAN LONDON, ARCHAEOLOGICAL VOL 60 PT 1, PP 185-186,
SLO44871	Article in monograph: MERRIFIELD R. THE ROMAN CITY OF LONDON, G3; P 317,

Location**Administrative Area**

- [Borough] CITY OF LONDON

Address

- BISHOPSGATE EC2

- WORMWOOD ST (JUNCTION OF)

Monument/Component Types

- CULVERT (Medieval - 1066 AD to 1539 AD)
- DRAIN (Medieval - 1066 AD to 1539 AD)
- SEWER (Medieval - 1066 AD to 1539 AD)

Find Types**Designations**

Type/Grade	Reference/Title	Description
-------------------	------------------------	--------------------

Other Statutes and References

Type/Grade	Reference/Title
Sites & Monuments Record	041549/00/00

Associated Activities/Events

Event ID	Name/Ref	Brief Description (click Event ID for details)
Not Applicable	No Associated Event	

Return to [Top of page](#)

End of record

[Export generated by HBSMR from exeGesis SDM](#)

Start of record

MonUID	MLO26243
Monument Type	Archaeology
Preferred Ref.	041931/00/00
Name	BISHOPSGATE EC2
Map Sheet	TQ38SW
Grid References	Centre Point: Centroid TQ 3322 8145 (MBR: 10m by 10m)
Summary Description	OBSERVATIONS MADE BY D SANKEY FOR THE DUA DURING BRITISH TELECOM TUNNELLING(NOV 89-APRIL 90, SITE CODE BTB 89) REVEALED PART OF THE MEDIEVAL CITY DITCH. THIS WAS WIDE & FLAT BOTTOMED. NO TRACE OF ANY EARLIER DITCH WAS FOUND. AN ARCHED FOUNDATION (041908) SUBSEQUETLY SPANNED THE DITCH CUTTING WATERLAIN SEDIMENTS WITHIN IT.

Sources

Number	Reference
SLO47240	Article in monograph: FILER J. EXCAVATION ROUND-UP, LONDON ARCH VOL 6 NO 10, P 272,
SLO47241	Excavation archive: DUA SANKEY D. EXCAVATION RECORDS, BTB 89,

Location

Administrative Area
- [Borough] CITY OF LONDON

Address
- BISHOPSGATE EC2

Monument/Component Types

- DITCH (Medieval - 1066 AD to 1539 AD)
- TOWN DEFENCES (Medieval - 1066 AD to 1539 AD)

Find Types**Designations**

Type/Grade	Reference/Title	Description
-------------------	------------------------	--------------------

Other Statuses and References

Type/Grade	Reference/Title
Sites & Monuments Record	041931/00/00

Associated Activities/Events

Event ID	Name/Ref	Brief Description (click Event ID for details)
Not Applicable	No Associated Event	

Return to [Top of page](#)

End of record

[Export generated by HBSMR from exeGesIS SDM](#)

Start of record

MonUID	MLO55904
Monument Type	Archaeology
Preferred Ref.	040412/06/00
Name	BISHOPSGATE EC2
Map Sheet	TQ38SW
Grid References	Centre Point: Centroid TQ 3341 8111 (MBR: 409m by 693m) (Centred on)
	Bounding Point: TQ 33212 81447
	Bounding Point: TQ 33611 80764
Summary	
Description	CITY WALL FROM BISHOPSGATE TO TRINITY PLACE. SEE 041930,32,35,38,40,43,44,47,49,52,57,58,59,62,64,66,69,71,73,75 & 76. ALSO 041933,39,45,48,53,61,65,68& 72 (BASTIONS); 041977 (TURRET); 041978 (INTERNAL BANK); 041950 (GATEWAY ATHOLY TRINTY PRIORY); 041929 (BISHOPSGATE) & 041954 (ALDGATE).

Sources

Number	Reference
--------	-----------

Location**Administrative Area**

- [Borough] CITY OF LONDON

Address

- ALDGATE EC3
 - BISHOPSGATE EC2
 - TRINITY PLACE

Monument/Component Types

- TOWN WALL (Medieval - 1066 AD to 1539 AD)
- WALL (Medieval - 1066 AD to 1539 AD)
- TOWN WALL (Post Medieval - 1540 AD to 1900 AD)
- WALL (Post Medieval - 1540 AD to 1900 AD)
- TOWN WALL (Roman - 43 AD to 409 AD)
- WALL (Roman - 43 AD to 409 AD)

Find Types**Designations**

Type/Grade	Reference/Title	Description
Scheduled Monument	GL26N Title not entered	

Other Statutes and References

Type/Grade	Reference/Title
Sites & Monuments Record	040412/06/00

Associated Activities/Events

Event ID	Name/Ref	Brief Description (click Event ID for details)
Not Applicable	No Associated Event	

Return to [Top of page](#)

End of record

[Export generated by HBSMR from exeGesIS SDM](#)

Start of record

MonUID	MLO57353
Monument Type	Archaeology
Preferred Ref.	041929/03/00
Name	BISHOPSGATE ST EC2
Map Sheet	TQ38SW
Grid References	Centre Point: Centroid TQ 3321 8145 (MBR: 10m by 10m)
Summary Description	OBSERVATIONS MADE DURING BRITISH TELECOM TUNNELLING BY D SANKEY FOR THE DUA(NOV 89-APRIL 90, SITE CODE BTB 89) REVEALED FOUNDATIONS OF KENTISH RAG & CLAY WITH MORTARED RAGSTONES FACING N. THESE WERE THOUGHT TO REPRESENT PART OF THE ROMAN BISHOPSGATE.

Sources

Number	Reference
---------------	------------------

Location**Administrative Area**

- [Borough] CITY OF LONDON

Address

- BISHOPSGATE ST EC2

Monument/Component Types

- BUILDING (Roman - 43 AD to 409 AD)

Find Types**Designations**

Type/Grade	Reference/Title	Description
Scheduled Monument	GL26N Title not entered	

Other Statuses and References

Type/Grade	Reference/Title
Sites & Monuments Record	041929/03/00

Associated Activities/Events

Event ID	Name/Ref	Brief Description (click Event ID for details)
Not Applicable	No Associated Event	

Return to [Top of page](#)**End of record**[Export generated by HBSMR from exeGesIS SDM](#)

Start of record

MonUID	MLO4656
Monument Type	Archaeology
Preferred Ref.	040131/00/00
Name	BISHOPSGATE STEC2
Map Sheet	TQ38SW
Grid References	Centre Point: Centroid TQ 3315 8135 (MBR: 10m by 10m)
Summary Description	GRAVEL ROAD AT A DEPTH OF 20FT(6.1M) OBSERVED BY KEMPE C.1833

Sources

Number	Reference
SLO8716	Article in monograph: KEMPE A. SUMMARY, GENT PT 2, P 423,
SLO8717	Article in monograph: RCHME. ROMAN LONDON, LONDON VOL 3, P 107,

Location**Administrative Area**

- [Borough] CITY OF LONDON

Address

- BISHOPSGATE STEC2

Monument/Component Types

- ROAD (Roman - 43 AD to 409 AD)

Find Types**Designations**

Type/Grade	Reference/Title	Description
-------------------	------------------------	--------------------

Other Statuses and References

Type/Grade	Reference/Title
Sites & Monuments Record	040131/00/00

Associated Activities/Events

Event ID	Name/Ref	Brief Description (click Event ID for details)
Not Applicable	No Associated Event	

Return to [Top of page](#)**End of record**[Export generated by HBSMR from exeGesIS SDM](#)

Start of record

MonUID	MLO64142
Monument Type	Archaeology
Preferred Ref.	042920/00/00
Name	BISHOPSGATEE SIDE (HOLE IN THE ROAD)
Map Sheet	TQ38SW
Grid References	Centre Point: Centroid TQ 3317 8138 (MBR: 10m by 10m)
Summary Description	Watching brief by D. Bentley for Museum of London Archaeology Service, May 1993; site code BOM93. A sequence of stratified deposits was revealed in a 5m deep crater in Bishopsgate following a bomb explosion. Successive Roman metalised surfaces confirmed evidence for the line of Ermine Street within the walled city. Sealed by dark earth (042922). Periods recorded under same site code: Roman (042920-2).

Sources

Number	Reference
SLO58695	Excavation archive: Museum of London Archaeology Service. ARCHIVE, SITE CODE BOM93,
SLO58696	Article in monograph: Museum of London Archaeology Service. SUMMARY (IN FIELDWORK ROUND-UP), LONDON ARCG VOL 7 NO 8, P 199,

Location**Administrative Area**

- [Borough] CITY OF LONDON

Address

- BISHOPSGATEE SIDE (HOLE IN THE ROAD)
 - ST ETHELBURGAS (OPPOSITE)

Monument/Component Types

- ROAD (Roman - 43 AD to 409 AD)
- SURFACE (Roman - 43 AD to 409 AD)

Find Types**Designations**

Type/Grade	Reference/Title	Description
-------------------	------------------------	--------------------

Other Statuses and References

Type/Grade	Reference/Title
Sites & Monuments Record	042920/00/00
Site Code	BOM93

Associated Activities/Events

Event ID	Name/Ref	Brief Description (click Event ID for details)
ELO2850	Hasilwood House	There is no description for this event

Return to [Top of page](#)

End of record

[Export generated by HBSMR from exeGesIS SDM](#)

Start of record

MonUID	MLO64143
Monument Type	Archaeology
Preferred Ref.	042921/00/00
Name	BISHOPSGATEE SIDE (HOLE IN THE ROAD)
Map Sheet	TQ38SW
Grid References	Centre Point: Centroid TQ 3317 8138 (MBR: 10m by 10m)
Summary Description	Watching brief by D. Bentley for Museum of London Archaeology Service, May 1993; site code BOM93. A sequence of stratified deposits was revealed in a 5m deep crater in Bishopsgate following a bomb explosion. Fronting onto the Roman street was a substantial masonry building which had been destroyed by fire; it lay some 6m west of the mediaeval building line. Sealed by dark earth (042922). Periods recorded under same site code: Roman (042920-2).

Sources

Number	Reference
SLO58697	Excavation archive: Museum of London Archaeology Service. ARCHIVE, SITE CODE BOM93,
SLO58698	Article in monograph: Museum of London Archaeology Service. SUMMARY (IN FIELDWORK ROUND-UP), LONDON ARCG VOL 7 NO 8, P 199,

Location**Administrative Area**

- [Borough] CITY OF LONDON

Address

- BISHOPSGATEE SIDE (HOLE IN THE ROAD)
- ST ETHELBURGAS (OPPOSITE)

Monument/Component Types

- BUILDING (Roman - 43 AD to 409 AD)

Find Types**Designations**

Type/Grade	Reference/Title	Description
-------------------	------------------------	--------------------

Other Statuses and References

Type/Grade	Reference/Title
Sites & Monuments	042921/00/00
Record	
Site Code	BOM93

Associated Activities/Events

Event ID	Name/Ref	Brief Description (click Event ID for details)
ELO2850	Hasilwood House	There is no description for this event

Return to [Top of page](#)

End of record

[Export generated by HBSMR from exeGesIS SDM](#)

Start of record

MonUID	MLO64144
Monument Type	Archaeology
Preferred Ref.	042922/00/00
Name	BISHOPSGATEE SIDE (HOLE IN THE ROAD)
Map Sheet	TQ38SW
Grid References	Centre Point: Centroid TQ 3317 8138 (MBR: 10m by 10m)
Summary Description	Watching brief by D. Bentley for Museum of London Archaeology Service, May 1993; site code BOM93. A sequence of stratified deposits was revealed in a 5m deep crater in Bishopsgate following a bomb explosion. The building and road surfaces found (042920-1) were sealed by a dark earth containing late Roman pottery. It was not possible to identify any evidence for the subsequent line of Bishopsgate due to recent disturbance. Periods recorded under same site code: Roman (042920-2).

Sources

Number	Reference
SLO58699	Excavation archive: Museum of London Archaeology Service. ARCHIVE, SITE CODE BOM93,
SLO58700	Article in monograph: Museum of London Archaeology Service. SUMMARY (IN FIELDWORK ROUND-UP), LONDON ARCG VOL 7 NO 8, P 199,

Location**Administrative Area**

- [Borough] CITY OF LONDON

Address

- BISHOPSGATEE SIDE (HOLE IN THE ROAD)
 - ST ETHELBURGAS (OPPOSITE)

Monument/Component Types

- DARK EARTH (Roman - 43 AD to 409 AD)

Find Types**Designations**

Type/Grade	Reference/Title	Description
-------------------	------------------------	--------------------

Other Statuses and References

Type/Grade	Reference/Title
Sites & Monuments Record	042922/00/00
Site Code	BOM93

Associated Activities/Events

Event ID	Name/Ref	Brief Description (click Event ID for details)
ELO2850	Hasilwood House	There is no description for this event

Return to [Top of page](#)

End of record

[Export generated by HBSMR from exeGesIS SDM](#)

Start of record

MonUID	MLO11146
Monument Type	Archaeology
Preferred Ref.	040407/00/00
Name	CAMOMILE STEC3
Map Sheet	TQ38SW
Grid References	Centre Point: Centroid TQ 3322 8144 (MBR: 10m by 10m)
Summary	
Description	HUMAN SKULL & BONES FOUND 1707.POSSIBLY NOT IN SITU BURIAL.NOT NECESSARILY CONTEMPORARY WITH 040241.

Sources

Number	Reference
SLO18738	Article in monograph: WOODWARD J. LETTER TO WREN,1707 IN,AN ACCOUNT OF ROMAN URNS, P 9,
SLO18739	Article in monograph: RCHME. ROMAN LONDON, LONDON VOL 3, P 153,

Location**Administrative Area**

- [Borough] CITY OF LONDON

Address

- CAMOMILE STEC3

Monument/Component Types

- INHUMATION (Roman - 43 AD to 409 AD)

Find Types**Designations**

Type/Grade	Reference/Title	Description
-------------------	------------------------	--------------------

Other Statutes and References

Type/Grade	Reference/Title
Sites & Monuments Record	040407/00/00

Associated Activities/Events

Event ID	Name/Ref	Brief Description (click Event ID for details)
Not Applicable	No Associated Event	

Return to [Top of page](#)

End of record

[Export generated by HBSMR from exeGesIS SDM](#)

Start of record

MonUID	MLO76655
Monument Type	Archaeology
Preferred Ref.	MLO76655
Name	Church of St Ethelburga the Virgin
Map Sheet	TQ38SW
Grid References	Centre Point: TQ 33180 81360 (point) (Centred on)

**Summary
Description**

A standing building recording survey was undertaken by Museum of London Archaeology Service as part of the brief at the Church of St Ethelburga the Virgin, Bishopsgate, London EC2. The survey was basic and included surveying the remains of the church. The detailed recording of the exposed walls of the standing structure of the medieval church 1387-1560 showed reused and marked stones. It showed the ragstone walls to the south, north and east also consisting of Reigate and limestone and medieval fill and mortar. The arches survived complete from the bomb blast and are comprised of Reigate stone and limestone with large chalk blocks making up the spandrels. The western arch had been repaired significantly and the fact that the porch abutted the arcade showed that the arcade had been built before. Another wall was observed to the southern boundary of the churchyard although its function lies undetermined until more documentary evidence may be found. Other observations and recordings on the post-medieval church included the 17th century gallery in the south aisle and the clerestory level and post-medieval additions (stone steps, raising of the eastern window sill, new clerestory level and nave roof in 19th century).

Sources

Number	Reference
--------	-----------

Location**Administrative Area**

- [Borough] CITY OF LONDON

Address

- Church of St Ethelburga the Virgin, Bishopsgate, London, EC2

Monument/Component Types

- CHURCH (Medieval to Modern - 1066 AD to 2050 AD)

Find Types**Designations**

Type/Grade	Reference/Title	Description
------------	-----------------	-------------

Other Statuses and References

Type/Grade	Reference/Title
------------	-----------------

LAG number (GLAAS Ref)

7/13

Site Code

SEC98

Associated Activities/Events

Event ID	Name/Ref	Brief Description (click Event ID for details)
ELO1290	Church of St Ethelburga the Virgin	A standing building recording survey was undertaken by MoLAS as part of ... the brief at the Church of St Ethelburga the Virgin, Bisho

Return to [Top of page](#)

End of record

Export generated by HBSMR from exeGesIS SDM

Start of record

MonUID	MLO77423
Monument Type	Archaeology
Preferred Ref.	MLO77423
Name	Church of St Ethelburga the Virgin
Map Sheet	TQ38SW
Grid References	Centre Point: TQ 33180 81360 (point) (Centred on)

**Summary
Description**

An archaeological watching brief was undertaken by Museum of London Archaeology Service as part of the brief set down, following the standing building recording survey at the Church of St Ethelburga the Virgin, Bishopsgate, London EC2. Five auger holes cores were taken from across the site finding that the natural brickearth was overlain by a possible dark earth or graveyard soil with in places seem to be indeterminate pieces of mortar, probably Roman. Deep chalk foundations were observed and partial stripping of the south wall revealed a 14th century doorway, possibly replaced in the 17th century and then sealed up. In the southern aisle putlog holes and pegs may be associated with construction of a gallery. In the 18th century the upper part of the eastern wall was rebuilt in brick and the east end of the aisle wholly rebuilt with a door. Excavation of the trenches found a brick burial vault of the 18th or 19th century and is possibly a documented 'great vault.' Two stacked coffins were found underneath the southern aisle. A brick hall and vestry was built against the external face of the east wall with a concrete floor suspended in steel joists above the existing brick vault.

Sources

Number	Reference
SLO76856	Unpublished document: S Watson and A Westman. 2003. Church of St Ethelburga the Virgin, Bishopsgate, London EC1: An archaeological post-excavation assessment and updated project design, [In the GLSMR report library. Checked by L. Campbell (08 August 2006)]

Location**Administrative Area**

- [Borough] CITY OF LONDON

Address

- Church of St Ethelburga the Virgin Bishopsgate, London, EC1

Monument/Component Types

- BACKLOG REPORT (Unknown date)

Find Types**Designations**

Type/Grade	Reference/Title	Description
-------------------	------------------------	--------------------

Other Statuses and References

Type/Grade	Reference/Title
LAG number (GLAAS Ref)	7/13
Sites & Monuments Record	MLO77423
Site Code	SEC98

Associated Activities/Events

Event ID	Name/Ref	Brief Description (click Event ID for details)
ELO1291	Church of St Ethelburga the Virgin	An archaeological watching brief was undertaken by MoLAS as part of the ... brief set down, following the standing building recording

Return to [Top of page](#)

End of record

[Export generated by HBSMR from exeGesIS SDM](#)

Start of record

MonUID	MLO55903
Monument Type	Archaeology
Preferred Ref.	040412/05/00
Name	LONDON WALL (E FROM ST ALPHAGE HOUSE) EC2
Map Sheet	TQ38SW
Grid References	Centre Point: Centroid TQ 3285 8153 (MBR: 724m by 165m) (Centred on)
	Bounding Point: TQ 32493 81606
	Bounding Point: TQ 33207 81451
Summary	
Description	CITY WALL FROM ST ALPHAGE HOUSE, LONDON WALL TO W OF BISHOPSGATE. SEE 040489,90,93,95,96,99,041918,22,24,26 & 27. ALSO 041920,25 & 28 (BASTIONS); 040492(INTERNAL BANK); 040488(ST ALPHAGE POSTERN) & 040498 (MOORGATE).

Sources

Number	Reference
---------------	------------------

Location**Administrative Area**

- [Borough] CITY OF LONDON

Address

- BISHOPSGATE (W OF)
 - LONDON WALL (E FROM ST ALPHAGE HOUSE) EC2
 - WORMWOOD ST

Monument/Component Types

- TOWN WALL (Medieval - 1066 AD to 1539 AD)
- WALL (Medieval - 1066 AD to 1539 AD)
- TOWN WALL (Post Medieval - 1540 AD to 1900 AD)
- WALL (Post Medieval - 1540 AD to 1900 AD)
- TOWN WALL (Roman - 43 AD to 409 AD)
- WALL (Roman - 43 AD to 409 AD)

Find Types**Designations**

Type/Grade	Reference/Title	Description
-------------------	------------------------	--------------------

Other Statuses and References

Type/Grade	Reference/Title
-------------------	------------------------

Sites & Monuments Record	040412/05/00
--------------------------	--------------

Associated Activities/Events

Event ID	Name/Ref	Brief Description (click Event ID for details)
Not Applicable	No Associated Event	

Return to [Top of page](#)

End of record

[Export generated by HBSMR from exeGeslS SDM](#)

Start of record

MonUID	MLO55907
Monument Type	Archaeology
Preferred Ref.	040413/04/00
Name	LONDON WALL (E FROM ST ALPHAGE HOUSE) EC2
Map Sheet	TQ38SW
Grid References	Centre Point: Centroid TQ 3285 8153 (MBR: 724m by 165m) (Centred on)
	Bounding Point: TQ 32493 81606
	Bounding Point: TQ 33207 81451
Summary	
Description	CITY DITCH FROM ST ALPHAGE HOUSE, LONDON WALL TO BISHOPSGATE. SEE 040491,94,97, 041919,21 & 23.

Sources

Number	Reference
--------	-----------

Location**Administrative Area**

- [Borough] CITY OF LONDON

Address

- BISHOPSGATE (W OF)
 - LONDON WALL (E FROM ST ALPHAGE HOUSE) EC2
 - WORMWOOD ST

Monument/Component Types

- DITCH (Medieval - 1066 AD to 1539 AD)
- TOWN DEFENCES (Medieval - 1066 AD to 1539 AD)
- DITCH (Early Medieval/Dark Age - 410 AD to 1065 AD)
- DITCH (Early Medieval/Dark Age - 410 AD to 1065 AD)
- TOWN DEFENCES (Early Medieval/Dark Age - 410 AD to 1065 AD)
- TOWN DEFENCES (Early Medieval/Dark Age - 410 AD to 1065 AD)
- DITCH (Roman - 43 AD to 409 AD)
- TOWN DEFENCES (Roman - 43 AD to 409 AD)

Find Types**Designations**

Type/Grade	Reference/Title	Description
------------	-----------------	-------------

Other Statuses and References

Type/Grade	Reference/Title
------------	-----------------

Sites & Monuments Record	040413/04/00
--------------------------	--------------

Associated Activities/Events

Event ID	Name/Ref	Brief Description (click Event ID for details)
Not Applicable	No Associated Event	

Return to [Top of page](#)

End of record

[Export generated by HBSMR from exeGesIS SDM](#)

Start of record

MonUID	MLO26235
Monument Type	Archaeology
Preferred Ref.	041923/00/00
Name	NEW BROAD ST EC2
Map Sheet	TQ38SW
Grid References	Centre Point: Centroid TQ 3303 8152 (MBR: 90m by 27m) (Centred on)
	Bounding Point: TQ 32993 81525
	Bounding Point: TQ 33073 81508

Summary
Description

EXCAVATION ON THE SITE OF 54-62 NEW BROAD ST IN 1905 (MONITORED BY P NORMAN) & BY I BLAIR FOR THE DUA (JAN-MARCH 86, SITE CODE CAP 86), REVEALED A LENGTH OF THE CITY DITCH (THE 1905 OBSERVATIONS INCLUDED THE N SIDE OF THE ST UPTO THE REAR OF PROPERTIES ON BLOMFIELD ST). THE ROMAN DITCH WAS 16FT(4.88M)WIDE & 4FT 6IN-5FT(1.37-1.52M) DEEP, V-SHAPE IN SECTION WITH ITS INNER EDGE 15FT(4.57M) FROM THE CITY WALL (CAP 86 RECORDS THIS DISTANCE AS 6M(19FT 8IN) & LOCATED INHUMATION 041907 IN THE BERM). TRACES OF A LATER ROMAN V-SHAPE DITCH (25FT(7.62M) WIDE, 14FT(4.27M) DEEP) WERE NOTED AT THE W END OF THE SITE IN 1905. THE MEDIEVAL DITCH WAS NOTED IN 1905 AS A BROAD EXPANSE OF BLACKMUD. ITS SECTION SLOPED GENTLY TO A DEPTH OF (7FT(2.15M) BELOW THE ROMAN WALLS PLINTH C75FT (22.85M) FROM THE WALL. THIS RESEMBLED A NATURAL HOLLOW RATHER THAN A DELIBERATE CUT. CAP 86 RECORDED NO CLEAR DITCH CUT BUT C12 DUMPED LEVELS SUGGESTED THE DELINEATION OF THE DEFENSIVE CIRCUIT BY A RAISED BANK AT THE EDGE OF AN EARLIER DITCH. A C16 DITCH (15M(49FT 2IN) WIDE & 2M (6FT 7IN) DEEP) EXTENDED E-W ACROSS THE ENTIRE SITE. THIS WAS BACKFILLED BY MID C17.

Sources

Number	Reference
SLO47222	Unpublished document: HARDING C & MARSDEN P. POST-ROMAN GAZETTEER, 1200,
SLO47223	Article in monograph: NORMAN P & READER FW. RECENT DISCOVERIES IN CONNEXION WITH ROMAN LONDON, ARCHAEOLOGICAL VOL 60, PP 196-207, 212-213,
SLO47224	Article in monograph: MERRIFIELD R. THE ROMAN CITY OF LONDON, W28; P 306,
SLO47225	Excavation archive: DUA BLAIR I. EXCAVATION RECORDS, CAP 86,
SLO47226	Article in monograph: RCHME. ROMAN LONDON, VOL 3, P 94,
SLO47227	Article in monograph: RCHME. ROMAN LONDON, LONDON VOL 3, P 94,

Location**Administrative Area**

- [Borough] CITY OF LONDON

Address

- 54-62 NEW BROAD ST
- NEW BROAD ST EC2

Monument/Component Types

- DITCH (Medieval - 1066 AD to 1539 AD)
- TOWN DEFENCES (Medieval - 1066 AD to 1539 AD)
- DITCH (Post Medieval - 1540 AD to 1900 AD)
- TOWN DEFENCES (Post Medieval - 1540 AD to 1900 AD)
- DITCH (Roman - 43 AD to 409 AD)
- TOWN DEFENCES (Roman - 43 AD to 409 AD)

Find Types**Designations**

Type/Grade	Reference/Title	Description
-------------------	------------------------	--------------------

Other Statuses and References

Type/Grade	Reference/Title
Sites & Monuments Record	041923/00/00

Associated Activities/Events

Event ID	Name/Ref	Brief Description (click Event ID for details)
Not Applicable	No Associated Event	

Return to [Top of page](#)

End of record

[Export generated by HBSMR from exeGesIS SDM](#)

Start of record

MonUID	MLO1599
Monument Type	Archaeology
Preferred Ref.	040240/00/00
Name	OLD BROAD STEC2
Map Sheet	TQ38SW
Grid References	Centre Point: Centroid TQ 3308 8150 (MBR: 10m by 10m)
Summary	
Description	2"POPPY HEADS",1 CONTAINING BONES,FOUND TOGETHER 1872.LOCATION NOT SPECIFIED.?OUTSIDE WALL

Sources

Number	Reference
SLO2215	Article in monograph: RCHME. ROMAN LONDON, LONDON VOL 3, P 155;FIG 64;NO 17,
SLO2216	Article in monograph: GUILDHALL MUSEUM. CATALOGUE, P 94;PL.42 NO 4,
SLO2217	Artifact: CREMATION URNS, ACC.NO.330,

Location**Administrative Area**

- [Borough] CITY OF LONDON

Address

- OLD BROAD STEC2

Monument/Component Types

- CREMATION (Roman - 43 AD to 409 AD)
- HUMAN REMAINS (Roman - 43 AD to 409 AD)

Find Types

- BURIAL URN (Roman - 43 AD to 409 AD)

Designations

Type/Grade	Reference/Title	Description
-------------------	------------------------	--------------------

Other Statuses and References

Type/Grade	Reference/Title
Sites & Monuments Record	040240/00/00

Associated Activities/Events

Event ID	Name/Ref	Brief Description (click Event ID for details)
Not Applicable	No Associated Event	

Return to [Top of page](#)

End of record

[Export generated by HBSMR from exeGesIS SDM](#)

Start of record

MonUID	MLO77919
Monument Type	Archaeology
Preferred Ref.	MLO77919
Name	PINDAR STREET TO GREAT TOWER STREET CABLE TRENCH, EC2
Map Sheet	TQ38SW
Grid References	Centre Point: Centroid TQ 3321 8144 (MBR: 10m by 10m) (Centred on)
Summary Description	On the junction of Appold Street and Pindar Street a truncated rubbish pit of medieval or later date was discovered. Along the east side of Bishopsgate various fragments of truncated late medieval and post medieval buildings predating the apparent widening in 1971 was recorded. The medieval remains consisted of one stone built fragment of pier base and two lengths of wall foundation, one of which contained a relieving arch constructed of late 15th century 'large bricks' locally made at Moorfields. This wall had been partly rebuilt in brick during the 18th or early 19th century. Other postmedieval remains consisted of an isolated brick foundation of 18th or early 19th century date. This stretch of the city wall and its gatehouse forms part of a nationally significant Scheduled Ancient Monument.

Sources

Number	Reference
SLO77225	Unpublished document: 2003. PINDAR STREET TO GREAT TOWER STREET CABLE TRENCH, EC2: AN ARCHAEOLOGICAL WATCHING BRIEF REPORT,

Location**Administrative Area**

- [Borough] CITY OF LONDON

Address

- PINDAR STREET TO GREAT TOWER STREET CABLE TRENCH, EC2

Monument/Component Types

- FOUNDATION (Medieval - 1066 AD to 1539 AD)
- RUBBISH PIT (Medieval - 1066 AD to 1539 AD)

Find Types**Designations**

Type/Grade	Reference/Title	Description
-------------------	------------------------	--------------------

Other Statuses and References

Type/Grade	Reference/Title
LAG number (GLAAS Ref)	07/390
Site Code	JCW03
Sites & Monuments Record	MLO77919

Associated Activities/Events

Event ID	Name/Ref	Brief Description (click Event ID for details)
ELO2468	PINDAR STREET TO GREAT TOWER STREET CABLE TRENCH, EC2	Archaeological features were only recorded in the base of the cable trench ... in two locations. Firstly on the junction of Appold Str

Return to [Top of page](#)

End of record

[Export generated by HBSMR from exeGesIS SDM](#)

Start of record

MonUID	MLO26240
Monument Type	Archaeology
Preferred Ref.	041928/00/00
Name	ST BOTOLPH BISHOPSGATE CHURCHYARD EC2
Map Sheet	TQ38SW
Grid References	Centre Point: Centroid TQ 3316 8146 (MBR: 10m by 10m)
Summary Description	IT WAS NOTED BY J SCHOFIELD IN 1977 THAT THE 'COPPERPLATE' MAP OF C1558 MARKED A BASTION NOT INCLUDED WITHIN THE ESTABLISHED SEQUENCE. SCHOFIELD PLACES IT IN ST BOTOLPH BISHOPSGATE CHURCHYARD. A RESISTIVITY SURVEY HERE HOWEVER PROVED INCONCLUSIVE. THE BASTION AS DEPICTED ON THE MAP SEEMS PERHAPS TO BE SITUATED FURTHER W, POSSIBLY IN THE AREA OF 34-35 WORMWOOD ST (ETQ 33115 81472).

Sources

Number	Reference
SLO47232	Excavation archive: DUA SCHOFIELD J. EXCAVATION RECORDS, BXA 77,
SLO47233	Article in monograph: SCHOFIELD J & CLARK AJ. A NEWLY IDENTIFIED BASTION IN THE CITY OF LONDON, LAMAST VOL 29, PP 91-98,
SLO47234	Unpublished document: HARDING C & MARSDEN P. POST-ROMAN GAZETTEER, 1355,
SLO47235	Published map/plan: PROCKTER A & TAYLOR R. COPPERPLATE MAP;IN A-Z OF ELIZABETHAN LONDON, CP1; P 30,

Location**Administrative Area**

- [Borough] CITY OF LONDON

Address

- 23-24 WORMWOOD ST

- ST BOTOLPH BISHOPSGATE CHURCHYARD EC2

Monument/Component Types

- BASTION (Roman - 43 AD to 409 AD)

Find Types**Designations**

Type/Grade	Reference/Title	Description
-------------------	------------------------	--------------------

Other Statuses and References

Type/Grade	Reference/Title
Sites & Monuments Record	041928/00/00

Associated Activities/Events

Event ID	Name/Ref	Brief Description (click Event ID for details)
Not Applicable	No Associated Event	

Return to [Top of page](#)

End of record

Export generated by HBSMR from exeGesIS SDM

Start of record

MonUID	MLO64971
Monument Type	Archaeology
Preferred Ref.	043301/00/00
Name	ST ETHELBURGABISHOPSGATE
Map Sheet	TQ38SW
Grid References	Centre Point: Centroid TQ 3318 8136 (MBR: 10m by 10m)
Summary Description	Records made by R. Lea during repair work, 1984; site code ETH84. Parts of the external base of the E wall and the E window of the mediaeval church of St. Ethelburga were revealed during work to the roof of the vestry. The face of the wall was of uncoursed rag and sandstone. The sandstone S jamb and sill of the E window were only partially revealed. The hollow chamfer on the jamb suggested a similar type of moulding to the one recorded in the N wall in 1982. The window was blocked by post-fire (probably 18th century) brickwork. Quoinwork in the E face of the wall of the SE corner of the mediaeval church was also observed. No further periods recorded under site code.

Sources

Number	Reference
SLO60221	Excavation archive: DUA. ARCHIVE; ST ETHELBURGA, BISHOPSGATE, SITE CODE ETH84,
SLO60222	Article in monograph: RICHARDSON B. SUMMARY (IN EXCAVATION ROUND-UP), LONDON ARCH VOL 5 NO 2, P 50,
SLO60223	Article in monograph: LEA R IN SCHOFIELD J. ST ETHELBURGA, BISHOPSGATE, EC2, MUSEUM OF LONDON DUA ARCH, P 86,

Location**Administrative Area**

- [Borough] CITY OF LONDON

Address

- ST ETHELBURGABISHOPSGATE

Monument/Component Types

- CHURCH (Medieval - 1066 AD to 1539 AD)

Find Types**Designations**

Type/Grade	Reference/Title	Description
-------------------	------------------------	--------------------

Other Statutes and References

Type/Grade	Reference/Title
Sites & Monuments Record	043301/00/00
Site Code	ETH84

Associated Activities/Events

Event ID	Name/Ref	Brief Description (click Event ID for details)
ELO3252	St Ethelburga Church	There is no description for this event

Return to [Top of page](#)**End of record**

Export generated by HBSMR from exeGesIS SDM

Start of record

MonUID	MLO55234
Monument Type	Archaeology
Preferred Ref.	041884/08/00
Name	ST HELENS PLACE (AT JUNCTION WITH BISHOPSGATE ST) EC3
Map Sheet	TQ38SW
Grid References	Centre Point: Centroid TQ 3316 8134 (MBR: 10m by 10m)
Summary Description	THOMAS MILDMAYS SURVEY OF 1538 INDICATES THIS AS THE "CHEAF ENTRE" OR GATE OF THE NUNNERY OF ST HELENS BISHOPSGATE. THIS OPENED FROM BISHOPSGATE ST INTO "A LITTLE COWRTE" (04188409),(WHICH LATER BECAME THE WESTERN END OF LITTLEST HELENS, REPLACED BY ST HELENS PLACE IN 1799). HARBEN (1918) MENTIONS ANOTHER "SAINT ELYNS GATE" WHICH APPARENTLY STOOD "ON THE COMMON WAY LEADING TOCROSBYES PLACE"

Sources

Number	Reference
---------------	------------------

Location**Administrative Area**

- [Borough] CITY OF LONDON

Address

- BISHOPSGATE ST (AT JUNCTION WITH ST HELENS PLACE)
 - ST HELENS PLACE (AT JUNCTION WITH BISHOPSGATE ST) EC3

Monument/Component Types

- GATE (Medieval - 1066 AD to 1539 AD)
- GATEHOUSE (Medieval - 1066 AD to 1539 AD)
- GATE (Post Medieval - 1540 AD to 1900 AD)
- GATEHOUSE (Post Medieval - 1540 AD to 1900 AD)

Find Types**Designations**

Type/Grade	Reference/Title	Description
-------------------	------------------------	--------------------

Other Statuses and References

Type/Grade	Reference/Title
Sites & Monuments Record	041884/08/00

Associated Activities/Events

Event ID	Name/Ref	Brief Description (click Event ID for details)
Not Applicable	No Associated Event	

Return to [Top of page](#)

End of record

[Export generated by HBSMR from exeGesIS SDM](#)

Record Details - Listed Buildings:

Start of record

MonUID	MLO82151
Monument Type	Listed Building
Preferred Ref.	MLO82151
Name	2 DRINKING FOUNTAINS, 3 OVERTHROWS AND LANTERNS
Map Sheet	TQ38SW
Grid References	Centre Point: TQ 33214 81477 (point)
Summary	Record created from imported Listed Buildings On-line dataset 11-Jan-2006; see linked Designation record for full details

Description

Sources

Number	Reference
--------	-----------

Location

Administrative Area

- [Borough] CITY OF LONDON

Address

- 7-8 Bishopsgate Churchyard, London, EC2M 3TJ

Monument/Component Types

- DRINKING FOUNTAIN (19th Century - 1866 AD)
- GATE PIER (19th Century - 1866 AD)
- ARCH (19th Century - 1867 AD to 1899 AD)
- RAILINGS (19th Century - 1867 AD to 1899 AD)

Find Types

Designations

Type/Grade	Reference/Title	Description
Listed Building (II)	199322 2 DRINKING FOUNTAINS, 3 OVERTHROWS AND LANTERNS	1. 5002 BISHOPSGATE CHURCHYARD EC2 2 Drinking Fountains 3 overthrows and Lanterns TQ 3381 SW 11/N/20 II 2. Drinking Fountain 1866; 2 stone piers flanking entrance to churchyard from Bishopsgate. Stone with pink granite bands and bowls beneath niches decorated with masks. Brass fittings. south fountain reads "The Gift of the Churchwardens 1866" on side elevation. North fountain reads "The Gift of C Gilpin Esq MP. 1866". Overthrow and Lanterns. Late C19 wrought iron barbed overthrows and railings embracing Windsor lanterns. Westernmost overthrow incomplete with arm and lantern missing. Listing NGR: TQ3321481477

Other Statuses and References

Type/Grade	Reference/Title
------------	-----------------

Associated Activities/Events

Event ID	Name/Ref	Brief Description (click Event ID for details)
Not Applicable	No Associated Event	

[Return to Top of page](#)

End of record

[Export generated by HBSMR from exeGesIS SDM](#)

Start of record

MonUID	MLO81721
Monument Type	Listed Building
Preferred Ref.	MLO81721
Name	7-8 Bishopsgate Churchyard
Map Sheet	TQ38SW
Grid References	Centre Point: TQ 33119 81492 (point)
Summary	Record created from imported Listed Buildings On-line dataset 11-Jan-2006; see linked Designation record for full details

Description**Sources**

Number	Reference
--------	-----------

Location**Administrative Area**

- [Borough] CITY OF LONDON

Address

- 7-8 Bishopsgate Churchyard, London, EC2M 3TJ

Monument/Component Types

- RESTAURANT (19th Century to Unknown - 1894 AD)
- TURKISH BATHS (19th Century - 1894 AD to 1895 AD)
- RESTAURANT (Modern - 1967 AD to 1999 AD)

Find Types**Designations**

Type/Grade	Reference/Title
Listed Building (II)	199321

Description

BISHOPSGATE CHURCHYARD EC2 1. 5002 (South Side) No 8 (Formerly listed as the Gallipoli Restaurant) TQ 3381 SW 11/355 5.3.76. II Former turkish baths, recently listed as a restaurant. 1894-5 by S. Harold Elphick for James Forder Nevill; late C20 alterations. Faience tiles, terracotta and brick. Islamic style. Small rectangular building with polygonal apse. Flat roof. Single storey with 2 main rooms below ground level approached by stair in apse. Apse clad in faience tiles being black at ground level, alternating bands of cream and brown to sill level and pale blue with a darker patterned frieze above. Eastern window star-shaped; flanking windows (2 each side) lancets with shaped heads; all set in terracotta with stained glass and linked by continuous rich distended ogee woodmoulds. deep terracotta entablature in elaborately ornate Islamic style which continues around the building. Crowning the apse, a copper octagonal lantern with multifoil stained glass lights and projecting bracketed cornice surmounted by a coloured glass onion dome with metal star and crescent finial. Entrance on the north side having an elaborately ornate Islamic style terracotta doorcase with attached columns and multifoil arch. To the right, a late C20 3-light window. Good and unusual Islamic style tiled interior, lobby lined with ornate interlocking tiles, the design for which was registered by Elphick; pink and white dado, green and white above. Tiles continue down stairwell leading to lobby with tile framed mirror and 2 main rooms both with ornate multi-coloured tiled pillars, beams and cornices. One room with framed panels of interlocking tiles with shallow niches having multifoil arches on chevron enriched colonettes. Other room has tiled archway and panels of hand-painted tiles. The baths remained in use until the 1950s. When built, the site was extremely cramped (Broad Street House stood over much of the baths) leaving only sufficient room for the small building above ground. The ingenuity of the planning was praised in The Builder for 9 February 1892. Listing NGR: TQ3311981492

Other Statuses and References

Type/Grade	Reference/Title
------------	-----------------

Associated Activities/Events

Event ID	Name/Ref
Not Applicable	No Associated Event

Brief Description (click Event ID for details)

Return to [Top of page](#)

End of record

[Export generated by HBSMR from exeGesIS SDM](#)

Start of record

MonUID	MLO81717
Monument Type	Listed Building
Preferred Ref.	MLO81717
Name	CHURCH OF ST BOTOLPH
Map Sheet	TQ38SW
Grid References	Centre Point: TQ 33204 81501 (point)
Summary	Record created from imported Listed Buildings On-line dataset 11-Jan-2006; see linked Designation record for full details

Description**Sources**

Number	Reference
--------	-----------

Location**Administrative Area**

- [Borough] CITY OF LONDON

Address

- 46 Bishopsgate, London, EC2N 4AJ

Monument/Component Types

- CHURCH (18th Century - 1725 AD to 1729 AD)
- CHURCH (18th Century to Unknown - 1730 AD)
- CHURCH (18th Century to 19th Century - 1800 AD to 1899 AD)

Find Types**Designations**

Type/Grade	Reference/Title	Description
Listed Building (II*)	199309 CHURCH OF ST BOTOLPH	BISHOPSGATE EC2 1.5002 (West Side) Church of St Botolph TQ 3381 NW 5/57 TQ 3381 SW 11/57 4.1.50. I 2. 1725-9, altered considerably. Aisled and galleried nave with tower over square chancel, flanked by lobbies. East elevation (to Bishopsgate) of Portland stone with arched window framed by paired Doric pilasters supporting pediment. Corniced doors on either side connected to windows above. Circular openings over and cornice topped by balustrade. Tower rises in 3 stages with pilasters, clock etc and is topped by 4 urns and a circular lantern, within a balustrade, capped with ogee dome and carved finial. Other elevations of red brick and Portland stone, altered in C19. Nave is lower than east end with 2 tiers of windows, segmentally arched below and round-arched above. Small cornice and parapet. C19 doorway to north and south, latter with enrichment. Centre of west end set forward with flanking consoles and Venetian window. Corinthian colonnade on pedestals to interior, supporting architrave and panelled barrel vault with enrichment. Coved ceiling to aisles. Panelled front to gallery which is supported on pair of Ionic columns and piers at west end and has 2 vestries below. Arch to groin-vaulted chancel with enriched panels to intrados. Pulpit and organ case (divided into 2) apparently early C18. Circular lantern added to centre of nave. Listing NGR: TQ3320481501

Other Statuses and References

Type/Grade	Reference/Title
------------	-----------------

Associated Activities/Events

Event ID	Name/Ref	Brief Description (click Event ID for details)
Not Applicable	No Associated Event	

Return to [Top of page](#)**End of record**[Export generated by HBSMR from exeGesIS SDM](#)

Start of record

MonUID	MLO81779
Monument Type	Listed Building
Preferred Ref.	MLO81779
Name	GUILD CHURCH OF ST ETHELBURGA THE VIRGIN
Map Sheet	TQ38SW
Grid References	Centre Point: TQ 33185 81361 (point)
Summary	Late 14th /early 15th century, St Ethelburga's is one of eight pre-1666 churches left in the City. The church was rebuilt in the 15th century and added to a number of times since then. A Late 18th century two-stage rectangular bell-turret replaced a steeple from which came the present C17 weathervane. In the latter part of the C19 the church was in the Van of the Catholic revival; it became a guild church in 1954. In April 1993 the church was virtually destroyed any an IRA terrorist bomb. Since then the church has been rebuilt and serves as a Centre for Reconciliation and Peace. In 1607 Henry Hudson and his crew took communion here before they set out on their quest for the North-West Passage.
Description	Late 14th /early 15th century, St Ethelburga's is one of eight pre-1666 churches left in the City. The church was rebuilt in the 15th century and added to a number of times since then. A Late 18th century two-stage rectangular bell-turret replaced a steeple from which came the present C17 weathervane. In the latter part of the C19 the church was in the Van of the Catholic revival; it became a guild church in 1954. In April 1993 the church was virtually destroyed any an IRA terrorist bomb. Since then the church has been rebuilt and serves as a Centre for Reconciliation and Peace. In 1607 Henry Hudson and his crew took communion here before they set out on their quest for the North-West Passage. A Watching brief to determine whether archaeological remains or features were present on the site and to record the nature and depth at which they were found was undertaken by the Museum of London Archaeology Service in 2006. The work revealed disturbed post-medieval burial-ground soil, with disarticulated human skeletal remains, and a length of masonry wall, believed to date to the 13th century construction of the church or later reconstruction in the 15th century.(1)

Sources

Number	Reference
SLO78322	Unpublished document: Museum of London Archaeology Service. 2006. The Church of St. Ethelburga the Virgin, Bishopsgate, London EC1 Watching Brief, [Watching brief to determine whether archaeological remains or features were present on the site and to record the nature and depth at which they were found. The work revealed disturbed post-medieval burial-ground soil and a length of masonry wall, believ

Location**Administrative Area**

- [Borough] CITY OF LONDON

Address

- 46 Bishopsgate, London, EC2N 4AJ

Monument/Component Types

- CHURCH (Unknown to Medieval)
- INHUMATION CEMETERY ((at some time) Medieval to 18th Century - 1200 AD? to 1800 AD?)
- CHURCH (Medieval to 15th Century - 1367 AD to 1432 AD)
- CHURCH (15th Century to Unknown - 1433 AD)
- WALL MONUMENT (17th Century - 1655 AD)
- WALL MONUMENT (18th Century to 19th Century - 1800 AD to 1832 AD)
- CHURCH (19th Century - 1830 AD to 1839 AD)
- CHURCH (Modern - 1902 AD to 1904 AD)
- COURTYARD (Modern - 1902 AD to 1904 AD)
- CHURCH (Modern - 1912 AD to 1914 AD)
- FOUNTAIN (Modern - 1923 AD)
- POND (Modern - 1923 AD)
- GUILD CHAPEL (Modern - 1954 AD)

Find Types

- HUMAN REMAINS (Small quantity) (16th Century to Unknown - 1539 AD?) (from Event: ELO7072)

Designations

Type/Grade	Reference/Title	Description
Listed Building (I)	199317 GUILD CHURCH OF ST ETHELBURGA THE VIRGIN	In the entry for:- BISHOPSGATE, EC2 TQ 3381 SW East Side) 11/350 Church of St Ethelburga 4.1.50 A. The grade shall be amended to grade I and the address shall be amended to read:- BISHOPSGATE, EC2 (East Side) Guild Church of St-Ethelburga- the-Virgin. I Guild church. Late C14/early C15 with later alterations including work between 1912 and 1914 by Sir Ninian Comper; built on the site of an older church and incorporating some of the materials. Rag stone and brick with stone dressings and quoins to tower; returns rendered. 4 bays with southern aisle plus western tower and having a rear vestry hall and 5-bay _loggia (c1902-04) forming 2 sides of a small courtyard; a small church being approximately 56 1/2 feet long

and 30 feet high, surrounded on 3 sides by tall C20 buildings. Western tower with central pointed arch, moulded doorway having C20 part-glazed doors; above, a segmental headed 3-light traceried window. Coped parapet beneath which a clock face. Late C18 2-stage rectangular bell-turret, each stage with projecting dentil cornice, surmounted by an ogee roof with weathervane dated 1671. Interior has a tower separated from the nave by an arch. Aisle piers with 4 shafts and 4 hollows, 2-centred double-hollowed-chamfered arches. Roof, with gilded cherubim corbels, renewed 1830s. Two cinquefoil headed piscinas, c1400, on south wall a chancel (traces of paint) and south aisle wall. Fragments of incorporated earlier building exposed in north nave wall. Segmental headed clerestory lights with C20 plain glass glazing. 4 stained glass windows by Leonard Walker, dedicated between 1928 and 1947, to north and south aisles, 3 dedicated to Henry Hudson (he and his crew took communion here in 1607 before they set out on their quest for the North-West Passage) and a fourth to the Revd. W.F. Geikie-Cobb (rector 1900-41). Unusual eastern aisle window 1936 by Hugh Easton, dedicated to Harriette Geikie-Cobb (the rector's wife); 3 figures of love, joy and peace in an idealised landscape. 5-light eastern window under moulded 4-centred arch by Kempe, 1878, replacing an earlier one in a classical setting. Three pieces of C15 glass in a western window and 4 pieces of C17 heraldic glass in sanctuary and chapel. Reredos in the form of a painted mural, depicting the crucified and risen Christ, St Luke with a patient and St Ethelburga with children, by Hans Feibusch, 1962. 5-arch wooden screen by Comper, c1912, with fan-vaulted spandrels supporting a rood loft with openwork balustrade. Also by Comper, the plain western gallery with spiral stair and other woodwork including the altar candlesticks and standards. Hexagonal C18 font with C17 Carved wooden cover from destroyed St Swithen, London stone. Wall monuments mostly early C19 but one to John Cornelius Linkbeck, dated 1655; a plain marble architraved tablet with pilaster and coat of arms. Rear courtyard, on the site of former graveyard; with octagonal pond, 1923, having central terracotta fountain possibly by the Potters Arts Guild, Compton. St Ethelburga's is one of eight pre- 1666 churches left in the City. Until 1932 the western tower was partly obscured by 2 shops of c1570 and c1613 with a tunnel-like porch giving access to the church doorway and later upper storey accommodation extending across the facade masking the west window. The C18 bell turret replaced a steeple from which came the present C17 weathervane. In the latter part of the C19 the church was in the Van of the Catholic revival; it became a guild church in 1954. 1. 5002 BISHOPSGATE EC2 (East Side) Church of St Ethelburga TQ 3381 SW 11/350 4.1.50. A 2. Circa 1390 to 1400, altered. Small building with undivided nave and chancel, south aisle and west lobby supporting low timber tower crowned by simple bellcote with later domed, lead-covered roof and weather-vane. Walls of rubble with brick C18 clerestory and parapet to west gable. Tiled roofs. Simple west gallery. Some side windows blocked. Listing NGR: TQ3318581361

Other Statuses and References

Type/Grade	Reference/Title
------------	-----------------

Associated Activities/Events

Event ID	Name/Ref	Brief Description (click Event ID for details)
ELO7072	The Church of St. Ethelburga the Virgin, Bishopsgate, London EC1 Watching Brief	Watching brief to determine whether archaeological remains or features were present on the site and to record the nature and depth ...

[Return to Top of page](#)

[End of record](#)

[Export generated by HBSMR from exeGesIS SDM](#)

Start of record

MonUID	MLO82132
Monument Type	Listed Building
Preferred Ref.	MLO82132
Name	ST BOTOLPH'S CHURCH HALL
Map Sheet	TQ38SW
Grid References	Centre Point: TQ 33169 81508 (point)
Summary	Record created from imported Listed Buildings On-line dataset 11-Jan-2006; see linked Designation record for full details
Description	

Sources

Number	Reference
--------	-----------

Location**Administrative Area**

- [Borough] CITY OF LONDON

Address

- 7-8 Bishopsgate Churchyard, London, EC2M 3TJ

Monument/Component Types

- ARCHITECTURAL FRAGMENT (17th Century to 18th Century - 1700 AD to 1799 AD)
- BUILDING (19th Century - 1861 AD)
- CHURCH HALL (19th Century to Unknown - 1861 AD)
- LIVERY HALL (19th Century to Unknown - 1861 AD)

Find Types**Designations**

Type/Grade	Reference/Title	Description
Listed Building (II)	199320 ST BOTOLPH'S CHURCH HALL	BISHOPSGATE CHURCHYARD EC2 1. 5002 St Botolph's Church Hall (Formerly listed as Hall of Fan Makers Company) TQ 3381 NW 5/58 5.6.75. II 2. Dated 1861. Single storeyed classical building in red brick and Portland stone with pedimented end to slated roof. 5, arched windows to side elevations (west partly altered) with continuous impost moulding and Venetian form to central opening. Entrance with pair of partly recessed Doric columns and lunette window above. Simple, flanking niches with painted figures of charity children, probably C18. Listing NGR: TQ3316981508

Other Statuses and References

Type/Grade	Reference/Title
------------	-----------------

Associated Activities/Events

Event ID	Name/Ref	Brief Description (click Event ID for details)
Not Applicable	No Associated Event	

Return to [Top of page](#)

End of record

[Export generated by HBSMR from exeGesIS SDM](#)

Record Details - Maritime:

Record Details - Others:

Start of record

MonUID	MLO76680
Monument Type	Negative Evidence
Preferred Ref.	MLO76680
Name	105-107 Bishopsgate
Map Sheet	TQ38SW
Grid References	Centre Point: Centroid TQ 3319 8145 (MBR: 10m by 10m) (Centred on)
Summary Description	A watching brief was carried out on trial excavation for a lift pit at 105-107 Bishopsgate, London EC2. The proposed lift is located within the projected line of the City wall (SAM 26). At 10.45m OD a deposit of clean gravelly sand was observed within the trial pit. This is natural and was capped by a natural loess type deposit referred to as brickearth. Compared to the excavations at 20 Wormwood Street this suggests that the line of the city wall may have other discrete features existing outside or within its boundaries.

Sources

Number	Reference
--------	-----------

Location

Administrative Area

- [Borough] CITY OF LONDON

Address

- 105-107 Bishopsgate, London, EC2

Monument/Component Types

- NEGATIVE EVIDENCE (Unknown date)

Find Types

Designations

Type/Grade	Reference/Title	Description
------------	-----------------	-------------

Other Statutes and References

Type/Grade	Reference/Title
LAG number (GLAAS Ref)	7/380
Site Code	WOM94

Associated Activities/Events

Event ID	Name/Ref	Brief Description (click Event ID for details)
ELO1294	105-107 Bishopsgate	A watching brief was carried out on trial excavations for a lift pit in the building of 105-107 Bishopsgate between 06/03/95 and 0 ...

[Return to Top of page](#)

End of record

[Export generated by HBSMR from exeGesIS SDM](#)

Start of record

MonUID	MLO66195
Monument Type	Find Spot
Preferred Ref.	044148/00/00
Name	20-21 WORMWOOD ST
Map Sheet	TQ38SW
Grid References	Centre Point: Centroid TQ 3318 8145 (MBR: 10m by 10m)
Summary	
Description	Evaluation undertaken by D Sarkey for Museum of London Archaeology Service, May'94; site code WOM94. A single grey ware sherd dated to the C11th or C12th was found. Periods recorded under same site code: Roman (044147), medieval (044148), post-medieval (044149-50)

Sources

Number	Reference
---------------	------------------

Location**Administrative Area**

- [Borough] CITY OF LONDON

Address

- 20-21 WORMWOOD ST

Monument/Component Types

- (Early Medieval/Dark Age to Unknown - 1000 AD)
- FINDSPOT (Medieval - 1066 AD to 1539 AD)
- FINDSPOT (Early Medieval/Dark Age - 410 AD to 1065 AD)

Find Types

- POT (Medieval - 1066 AD to 1539 AD)
- POT (Early Medieval/Dark Age - 410 AD to 1065 AD)

Designations

Type/Grade	Reference/Title	Description
-------------------	------------------------	--------------------

Other Statuses and References

Type/Grade	Reference/Title
Sites & Monuments Record	044148/00/00
Site Code	WOM94

Associated Activities/Events

Event ID	Name/Ref	Brief Description (click Event ID for details)
ELO4925	20-21 WORMWOOD ST Watching Brief	Watching brief by the Museum of London Archaeological Service in 1996 ... on works at the above site. Tiles from the demolished Roman

Return to [Top of page](#)

End of record

[Export generated by HBSMR from exeGesIS SDM](#)

Start of record

MonUID	MLO66916
Monument Type	Find Spot
Preferred Ref.	044235/00/00
Name	BISHOPSGATE
Map Sheet	TQ38SW
Grid References	Centre Point: Centroid TQ 3318 8136 (MBR: 10m by 10m)
Summary Description	Salvage operation undertaken by D Goodburn, D Lakin and A Skelton for Museum of London Archaeology Service, Mar-July'94; site code SEH94. Clearance of the site following IRA bombing was monitored and the debris sorted and salvaged. A wide range of material has been identified and retained including stonework, apparently earlier than the supposed date of the church, and late medieval structural carpentry timbers which are rare in London. No further periods recorded under this site code.

Sources

Number	Reference
SLO63317	Article in monograph: GREENWOOD P & MALONEY C (EDS). LONDON FIELDWORK & PUBLICATION ROUND-UP 1994, LONDON ARCH VOL 7 NO 13, P 338,
SLO70884	Unpublished document: Museum of London Archaeology Service. ANALYSIS OF TIMBERS AND WORKED STONE & HISTORICAL,

Location**Administrative Area**

- [Borough] CITY OF LONDON

Address

- BISHOPSGATE

Monument/Component Types

- FINDSPOT (Medieval - 1066 AD to 1539 AD)

Find Types

- BUILDING MATERIAL (Medieval - 1066 AD to 1539 AD)

Designations

Type/Grade	Reference/Title	Description
-------------------	------------------------	--------------------

Other Statuses and References

Type/Grade	Reference/Title
Sites & Monuments Record	044235/00/00

Associated Activities/Events

Event ID	Name/Ref	Brief Description (click Event ID for details)
Not Applicable	No Associated Event	

Return to [Top of page](#)

End of record

[Export generated by HBSMR from exeGesIS SDM](#)



Written Scheme of Investigation

In support of applications
for docking stations

Status: Final
Date: 06 May 2009





CONTENTS PAGE

1	Introduction.....	2
	1.1 Purpose of the Document	2
	1.2 Planning Background.....	2
	1.3 Specific Aims of the Archaeological Work.....	2
2	Site Investigation	3
	2.1 Methodology	3
	2.2 Site Recording	4
	2.3 Site Reporting and Archiving	4
3	The Site Archaeologists	5
4	Health and Safety.....	5

1 INTRODUCTION

1.1 Purpose of the Document

This document sets out the method for undertaking archaeological investigations on the Sites of docking stations associated with Transport for London's Cycle Hire Scheme.

An Archaeological Impact Assessment has been undertaken for the Site to which this document is attached.

1.2 Planning Background

A planning application is to be submitted for a bicycle docking station as part of Transport for London's (TfL) Cycle Hire Scheme. An Archaeological Impact Assessment has been undertaken to which this generic written scheme of investigation has been attached. Any planning permission is likely to include a condition requiring that no development take place until a programme of archaeological work in accordance with a Written Scheme of Investigation has been submitted to and approved by the Planning Authority. This archaeological work should consist of the investigation of whether there are any archaeological remains within the footprint of the groundworks for the docking station. If the results of the Site investigation are positive then any archaeological features, deposits or finds which lie within the footprint of the docking station groundworks should be preserved by record.

1.3 Specific Aims of the Archaeological Work

The objectives of this archaeological investigation are (not exclusively):

To understand the character, form, function and date of past activities indicated in this area by the archaeological remains;

To record and consider the evidence of the activities present on the Site within the wider context of finds in the area; and

To investigate and record the spatial distribution of activities across the Site in terms of the distribution of features, artefacts and environmental evidence

Although it is usual to include more specific aims than the above, in this instance there is no evidence of any specific remains. However, should these emerge during the works specific project aims shall be formulated and adopted as part of the project design at the start of the post-excavation process.

2 SITE INVESTIGATION

2.1 Methodology

Site Investigation

On the Site, the area of the groundworks will be marked out and the carriageway/roadway/footway surface together with any levelling material shall be lifted by the main works contractor.

An archaeologist shall then investigate the area by hand. This will involve the excavation of small investigative trenches by hand with a mattock and/or trowel. The area of these trenches in plan may vary but should be of sufficient size to determine the presence/absence of any archaeological remains on the Site. On some Sites it may be immediately obvious that the whole area consists of undifferentiated rubble and small holes to confirm this every 5m or so would suffice; on others the Site may consist of more complex deposits which require a more sophisticated approach which investigates the nature of the different features which have been revealed.

Excavations will proceed down to the maximum depth of foundations, however this will be no deeper than 450mm.

Any human remains must be left in-situ, covered and protected. Removal can only take place under appropriate Ministry of Justice Licence and environmental health regulations. Such removal must be in compliance with the Burials Act 1957.

Where no significant archaeological remains are revealed, no further archaeological intervention shall be undertaken.


Further Investigation

Those areas of the Site where initial investigation suggests the presence of features or possible features shall, if necessary, be hand-cleaned to ensure features are properly defined and sufficient information is available to produce a base plan.

Once a Site grid has been established using an EDM or theodolite and this has been converted into the Ordnance Survey National Grid, the stripped surface shall be accurately planned at an appropriate scale (1:50 or 1:100 depending on complexity). Some hand cleaning may be necessary and the archaeological team shall be structured to ensure that the hand cleaning and planning operations run in close sequence. The exposing and planning of the archaeological features shall be undertaken on the same or consecutive days while the uncovered surface is fresh, whether or not those features are exposed by machining or hand cleaning. Should particularly vulnerable deposits be revealed (eg graves or cremations) these shall be given priority.

Where initial data is captured electronically, the archaeologist shall ensure that sufficient points are taken to provide a true reflection of its form in plan. A print out of the plan shall be checked for accuracy on Site.

In addition to capturing plan data, sufficient levels shall be taken across the Site and within any features to support future topographic modelling of the Site.



Large homogenous linear features shall be sampled (a minimum of 10%) and the intersections of features shall be investigated so that their stratigraphic relationships may be recorded. Discrete features, such as pits and postholes, shall be investigated with a minimum sample of 50% (unless it is agreed with the Archaeological Advisors to the Planning Authority that a smaller sample is adequate).

Excavation shall proceed down to the maximum depth of foundations or the undisturbed natural substratum, whichever is encountered first.

Reasonable access to the Site is to be arranged for the Planning Authority's Archaeological Advisors, who may wish to make Site inspections to ensure that the archaeological investigation is progressing satisfactorily.

2.2 Site Recording

Context sheets shall include all relevant stratigraphic relationships and for complex stratigraphy a separate matrix diagram shall be employed. This matrix shall be fully checked during the course of the investigation.

The Site archive shall be so organised as to be compatible with other archaeological archives produced in Greater London. Individual descriptions of all archaeological strata and features excavated or exposed shall be entered using a continuous numbered context system onto prepared pro-forma recording sheets. Sample recording sheets, sample registers, finds recording sheets, access catalogues, and photo record cards shall also be used.

Plans of archaeological features on the Site shall be drawn at a minimum scale of 1:20. Sections shall be drawn at a minimum scale of 1:20.

All archaeological plans and sections shall be on drawing film and would include context numbers and OD spot heights for all principal strata and features.

Other plans shall include a Site location plan, a general plan (e.g. OS 1:1250) showing investigation area and development Site in relation to surrounding locality. These shall be supplemented by trench plans at 1:500 (or 1:200), which shall show the location of the areas investigated in relation to the investigation area, OS grid and Site grid (if any). The locations of the OS bench marks used and Site temporary bench marks (TBMs) shall also be identified.

A photographic record of the project shall be provided. This would illustrate in both detail and general context the principal features and finds discovered. The photographic record would also include working shots to illustrate more generally the nature of the archaeological operation mounted.

2.3 Site Reporting and Archiving

Site Investigation only

In the event of the Site investigation being negative the archaeologist shall produce a report stating that there were no findings, one unbound, six bound hard copies and one digital copy. Four copies shall be provided to Greater London Archaeological Advisory Service.

Should the Site investigation prove positive, a further investigation will be carried out.



Further Investigations

Depending on the outcome of the Site investigation, a further Site investigation will be carried out and this will be proportionate to the findings recovered.

A research archive for the Site shall be produced in accordance with MoRPHE (English Heritage 2006). Within 3 months of completion of field work, the archaeologist shall produce a report, one unbound, six bound hard copies and one digital copy. Four copies shall be provided to Greater London Archaeological Advisory Service. A summary report shall be submitted to a suitable regional or national archaeological journal(s) within six months of completion of fieldwork.

Specialist assessment reports shall be produced if required. The following external specialist services may be required: osteoarchaeology; animal bone; Roman, medieval and Post-medieval pottery and metalwork; pollen; soil micromorphology; snails; plant macrofossils. Pottery reports shall refer to the appropriate type series.

The archive shall be used to produce a report including narrative, illustrations and plans as appropriate. It shall give details of the background to the project, the archaeological evidence recorded during the excavation and the archaeological conclusions that can be drawn.

Following completion of the above, a review of the post-excavation programming shall be held in consultation with the Archaeological Advisor to the Planning Authority and the relevant specialists. At this review stage a timetable including a Critical Path Analysis and the aims of specialist research shall be identified and agreed. This timetable shall also contain agreed monitoring points.

After that review, all specialist reports shall be commissioned and the full post-excavation programme implemented through to full archive report and publication.

Data including a copy of the written archive shall be prepared for accession to the Historic Environment Record.

The material archive and one copy of the Site archive shall be prepared for accession to the Museum of London. Agreement for the long-term curation of the archive shall be made with the Museum of London.

3 THE SITE ARCHAEOLOGISTS

The field team deployed shall include only full time professional archaeological staff. All staff in supervisory positions should be Members of the IFA.

The project shall comply with the Institute of Field Archaeologists Code of Conduct and all relevant Standards and Guidance documents

4 HEALTH AND SAFETY

All archaeological work must be undertaken in accordance with relevant health and safety legislation. It is assumed that CDM regulations will apply.