

93/1

CITY OF
◇ LINCOLN ARCHAEOLOGY ◇
UNIT

MONK'S ABBEY, MONKS RD, LINCOLN

REPORT ON LANDSCAPING WORKS

MAA 93 Site Code

By K Wragg

CLAU ARCHAEOLOGICAL REPORT NO: 50

A Report to Lincoln City Council

**MONK'S ABBEY, MONKS ROAD, LINCOLN
REPORT ON LANDSCAPING WORKS**

July 1993

Prepared by

*The City of Lincoln Archaeology Unit
Charlotte House
The Lawn
Union Road
Lincoln
LN1 3BL*

*Tel: Lincoln (0522) 545326
Fax: Lincoln (0522) 548089*

MONK'S ABBEY, MONKS RD, LINCOLN

REPORT ON LANDSCAPING WORKS

*MAA 93 Site Code
By K Wragg*

CLAU ARCHAEOLOGICAL REPORT NO: 50

MONK'S ABBEY,
REPORT ON L
MA

MAA93

Contents	Page
Report	1
List of Illustrations	
Site location plan	Fig 1
Plan showing detail of proposed landscaping design	Fig 2

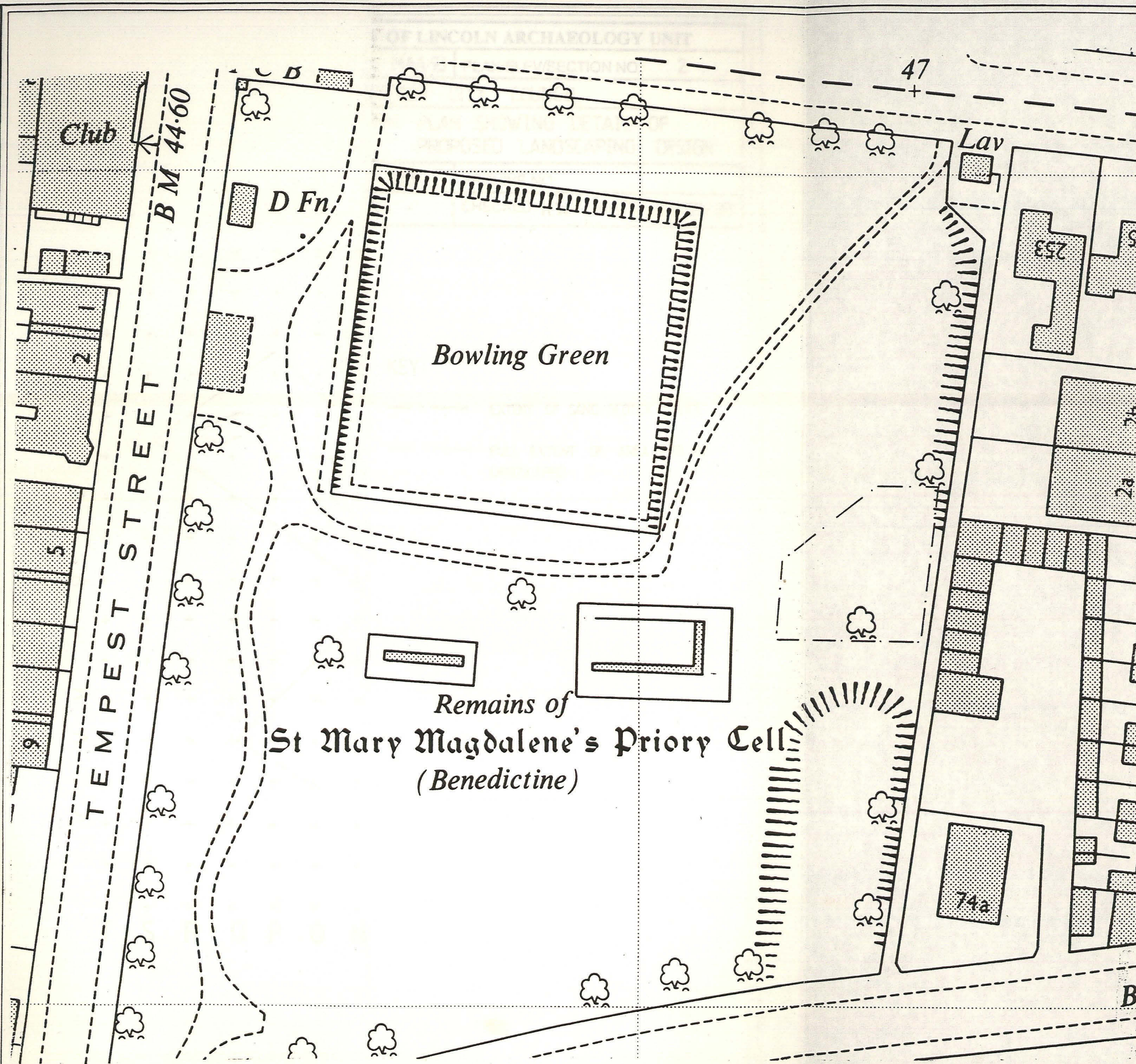
MONK'S ABBEY, MONKS ROAD, LINCOLN

REPORT ON LANDSCAPING WORKS


During the months of March and April 1993, a team from the unit carried out a watching brief, at the request of the City Council as a requirement of SMC, on landscaping work taking place on the site of Monks Abbey, Lincoln. As the final stage of a project begun in 1991 (see CLAU report no. 34), a series of photographs was taken to chart the progress of the work, designed to protect several outlying stone concentrations both from the weather, and from the effects of children using an adjacent playing field.

The plan to provide the necessary level of protection basically involved burying the affected stonework beneath a bank of sand. 'Geotex' cover and topsoil was then laid over the sand. The south side of the resulting mound was retained by a 'log' fence, to avoid damage being caused to an established tree.

An additional aim of the survey was to monitor, and record as necessary, small scale excavation needed to raise and relocate a soakaway and associated drainage channels. Limited excavation was also required for the supports of the log retaining fence previously mentioned. Ultimately, however, excavation only took place in previously disturbed areas, and no new information was uncovered.



CITY OF LINCOLN ARCHAEOLOGY UNIT		
SITE CODE: MAA 93	PLAN/ELEV/SECTION NO: 1	
CLIENT:	LINCOLN CITY COUNCIL	
DESCRIPTION: SITE LOCATION PLAN		
SCALE: 1 : 500	ARCHIVE NO:	
DRAWN BY: -	CHECKED: K.W.	DATE: 07/07/93



KEY:


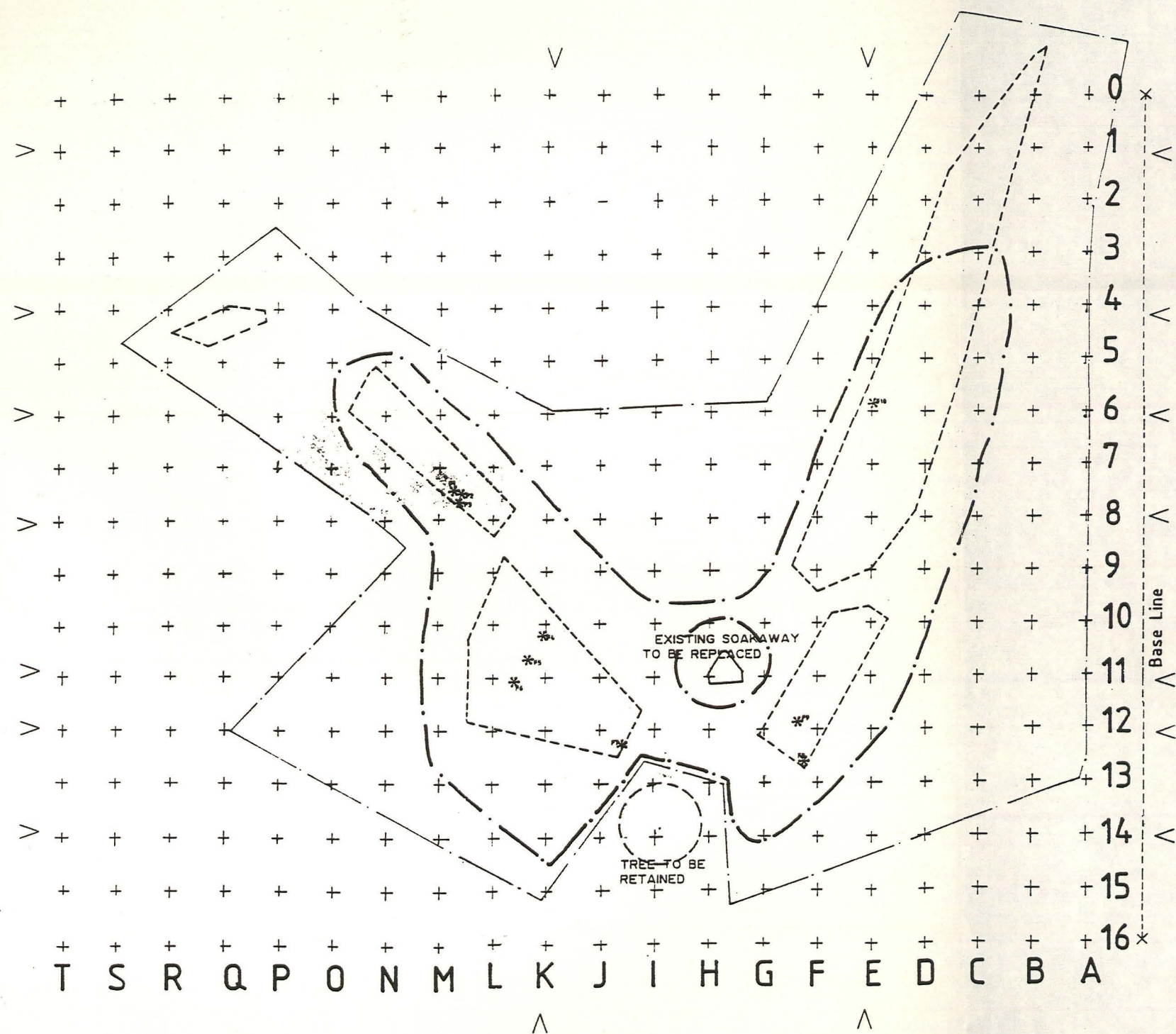
 APPROXIMATE AREA ENCOMPASSED BY PROJECT

Fig.1

CITY OF LINCOLN ARCHAEOLOGY UNIT		
SITE CODE: MAA 93	PLAN/ELEV/SECTION NO: 2	
CLIENT: LINCOLN CITY COUNCIL		
DESCRIPTION: PLAN SHOWING DETAIL OF PROPOSED LANDSCAPING DESIGN		
SCALE: 1 : 100	ARCHIVE NO:	
DRAWN BY: -	CHECKED: K.W.	DATE: 07/07/93



KEY:

--- EXTENT OF SAND/GEOTEX COVER

--- FULL EXTENT OF AREA TO BE LANDSCAPED

Fig.2