



**A1073 PETERBOROUGH TO SPALDING
IMPROVEMENT SCHEME**

FLUXGATE GRADIOMETER AND RESISTANCE SURVEYS

VOLUME II (OF II)



Report prepared for Babtie Group
By David Bunn & Colin Palmer-Brown



July 2002

VOLUME II: ILLUSTRATIONS

Fig. 1: Proposed route 1:2000000

Fig. 2: Proposed route 1:50000

Figs. 3-7: Location of Sections, showing field numbers and archaeological sites 1:12500

Figs. 8- 41: Location of Survey 1:2500

Figs. 42-74: Trace and greyscale images, including highlighted anomalies 1:1250

Table 1: Key to illustrations

Report prepared for Babbie Group
By David Bunn & Colin Palmer-Brown



61, High Street
Newton on Trent
Lincoln
LN1 2JP

Tel: 01777 228129/155

July 2002

O.S. Copyright License No. AL100033876

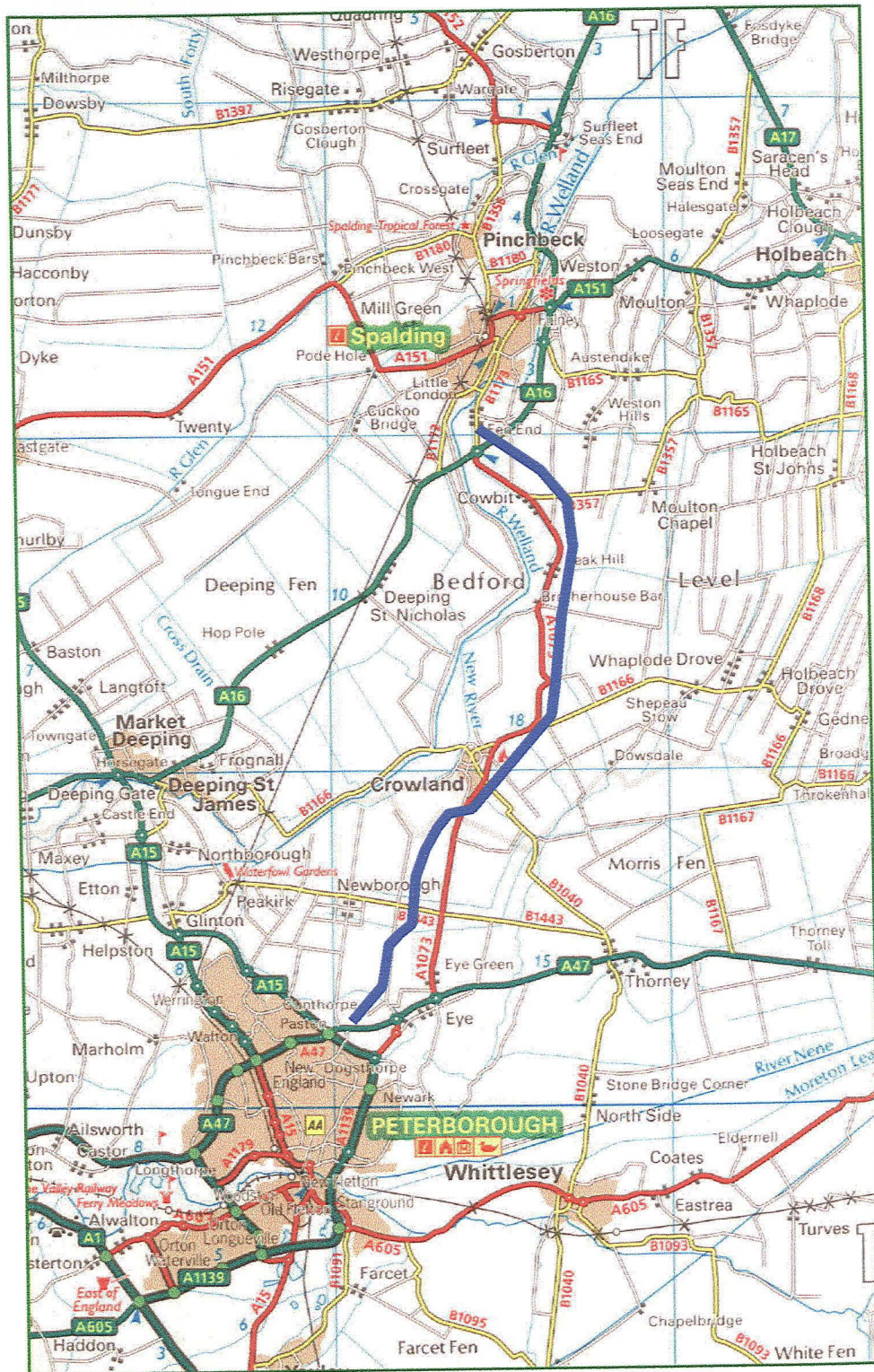


Figure 1: Proposed Route ——— **1:200000**

O.S. Copyright License No. AL100033876






	KNOWN FIELD BOUNDARY
	PROBABLE LAND DIVISION (E.G. DYLLINGS)
	?RIDGE AND FURROW
	POSSIBLE ARCHAEOLOGICAL FEATURE
	TRACK
	TRAFFIC WHEELINGS
	NATURAL ANOMALY
	BUILDING REMAINS
	POTENTIALLY SIGNIFICANT DISCRETE FEATURE

Table 1: Key (Illustrations 8-74)

Event L13257
L13258
Source L17988

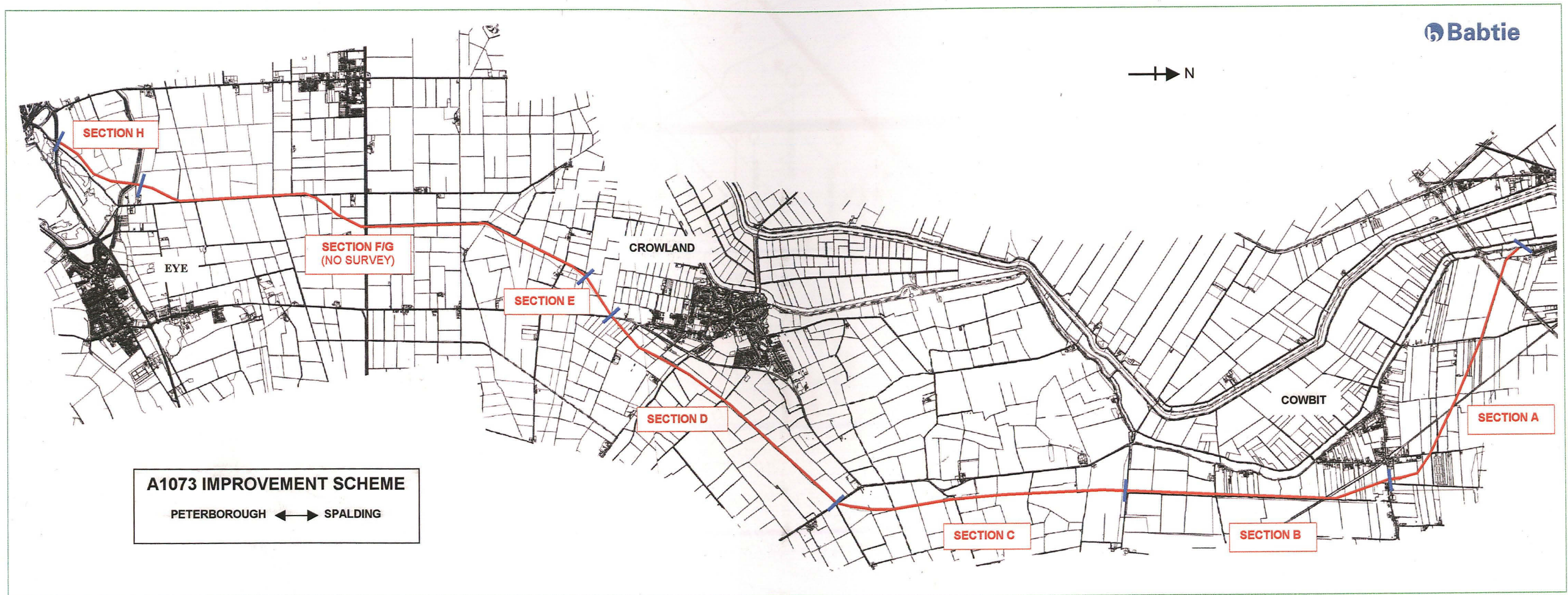


Figure 2: Proposed Route

1:50000

SITING	NOR	IMPACT	PERIOD	Feature	SITE TYPE
71	TF216003200		Early Neolithic	Ditch Stratigraphy	
22	TF2256105864		Post Medieval	Farmstead	
24	TF2239906999	slight/substantial (3)	Undated	Ditches and Possible trackway	
27	TF2312407909		Medieval 1066	Boundary Stone	
29	TF2331408148	slight	Post Medieval	Enclosure - farm	
30	TF237608592		Post Medieval	Enclosure - building?	
31	TF244209410	slight (1,2,3,4)	Post Medieval	Earthen bank	
32	TF2404109627		Post Medieval	Windmill	
33	TF248810030	extensive (1,2,3,4)	Medieval 1066	Building? (site of)	
37	TF2536710723		Post Medieval	Enclosure & farmstead?	
38	TF2545810818		Post Medieval	Ditch?	
40	TF255311006		Late Prehistoric	Round Barrow & Cremation	
44	TF2560410989		Romano-British	Artefact Scatter	
48	TF260111400		Post Medieval	Milestone	
50	TF2629512861		Post Medieval	Milestone	
51	TF2625812813		Post Medieval	Decoy Pond	
52	TF2622114441		Post Medieval	Milestone	
53	TF2651114809	slight	Medieval 1066	Dyke & bank	
55	TF2654616057		Post Medieval	Settlement & Artefact Scatter	
56	TF2654616057		Medieval 1066	Settlement & Artefact Scatter	
57	TF2643615949		Post Medieval	Milestone	
58	TF274216319		Romano-British	Area of Salt making and settlement remains	
60	TF274216319		Romano-British	Artefact Scatter	
61	TF274216319		Romano-British	Salt Works & Artefact Scatter	
62	TF2707616724	substantial (1,2,3,4)	Medieval 1066	Grange	
63	TF2706116865		Undated	Cropmarks	
64	TF264216440		Romano-British	Settlement, Artefact Scatter & Farmstead	
65	TF265716588		Romano-British	Artefact Scatter	
66	TF2678016658		Romano-British	Settlement & Artefact Scatter	
67	TF2633916932		Romano-British	Salt Works, Settlement (Cropmarks) & Artefact Scatter	
68	TF2633916932		Romano-British	Salt Works, Cropmarks & Artefact Scatter	
69	TF2633916932		Iron Age 700 B	Salt Works, Cropmarks & Artefact Scatter	
70	TF2678016834		Undated	Settlement, Industrial Site & Linear Feature	
71	TF2678016834		Romano-British	Settlement & Artefact Scatter	
72	TF2678016834		Iron Age 700 B	Settlement & Artefact Scatter	
73	TF2678016834		Romano-British	Artefact Scatter	
74	TF2678016834		Iron Age 700 B	Salt Works & Artefact Scatter	
75	TF2678016834	slight	Undated	Settlement, Industrial Site & Linear Feature	
76	TF2678016834		Romano-British	Artefact Scatter	
77	TF2678016834		Romano-British	Salt Works & Artefact Scatter	
78	TF2678016834		Late Iron Age 1	Artefact Scatter	
79	TF2678016834		Iron Age 700 B	Salt Works & Artefact Scatter	
80	TF2678016834		Romano-British	Artefact Scatter	
81	TF2731517671		Undated	Linear Feature & Enclosure	
82	TF2693617668	extensive	Romano-British	Settlement & Artefact Scatter	
83	TF2685217699	extensive	Iron Age 700 B	Salt Works	
84	TF2731517671		Undated	Linear Feature	
85	TF2653417896	substantial (3 & 4)	Iron Age 700 B	Artefact Scatter	
86	TF2651118027		Medieval 1066	Earthwork - Field System (Dyng)	
87	TF2625117640		Medieval 1066	Medieval Settlement	
88	TF2656418151		Post Medieval	Railway and Station	
89	TF2653318365		Iron Age 700 B	Salt Works & Artefact Scatter	
91	TF2627518437		Romano-British	Settlement & Artefact Scatter	
92	TF2679418104	slight (3,4); substanc	Romano-British	Salt Works & Artefact Scatter	
93	TF2723318659		Romano-British	Cropmark Settlement	
94	TF2644018556		Anglo-Saxon	Findspot	
95	TF2644018556	slight/substantial	Romano-British	Settlement & Artefact Scatter	
96	TF2641018725	slight/substantial (3)	Undated	Cropmarks - Enclosure & Linear Feature	
97	TF2643718100	slight (3,4)	Romano-British	Artefact Scatter and possible Salt Works & Settlement	
98	TF2578918993		Post Medieval	Farmstead	
100	TF2629119016		Romano-British	Settlement & Artefact Scatter	
101	TF2541519616	slight	Post Medieval	Cropmarks	
106	TF2572718928		Romano-British	Salt Works & Artefact Scatter	
109	TF2634116251		Iron Age 700 B	Salt Works, Artefact Scatter & Settlement	
110	TF2638416251		Romano-British	Cropmarks & Artefact Scatter	
111	TF2684418032	slight	Medieval 1066	Bank	
112	TF2622114904		Post Medieval	Chapel	
114	TF255290775	substantial	Post Medieval	Trackway	
124	TF217630568		Post Medieval	Pitbox	
125	TF217570676		Post Medieval	Tank Trap	
126	TF2190006838		Post Medieval	Pitbox	
127	TF2243607338	slight/substantial (3)	Undated	Ditch/Trackway	
129	TF223407676		Undated	Boundary Marker	
150	TF033920721	major	Romano-British	Catchwater Drain/Canal	
152	TF0266520848		Prehistoric	Findspot	
154	TF0954624530		Romano-British	Findspot	
158	TF2742317057		Undated	Cropmarks	
159	TF072021943		Post Medieval	Pit Box	
161	TF2440219361		Undated	Cropmarks/Possible Settlement	
162	TF2440219361		Post Medieval	Cropmarks: Brickworks	
163	TF2551919265		Undated	Cropmarks, possible Field system	
164	TF2680418748		Undated	Cropmarks, possible Field system	
165	TF2684118322		Undated	Cropmarks, possible Field system	
166	TF2661315138		Undated	Cropmarks	
168	TF2569910997		Undated	Cropmarks	
170	TF2619718667		Post Medieval	Cropmarks	
171	TF0532421783		Undated	Field System	
172	TF0301321177		Medieval/Post	Earthworks/Cropmarks-Field System	
173	TF2146203744		Post Medieval	Building Site of	
174	TF2675617125		Undated	Cropmark	
175	TF2160403320		Undated	Cropmark	

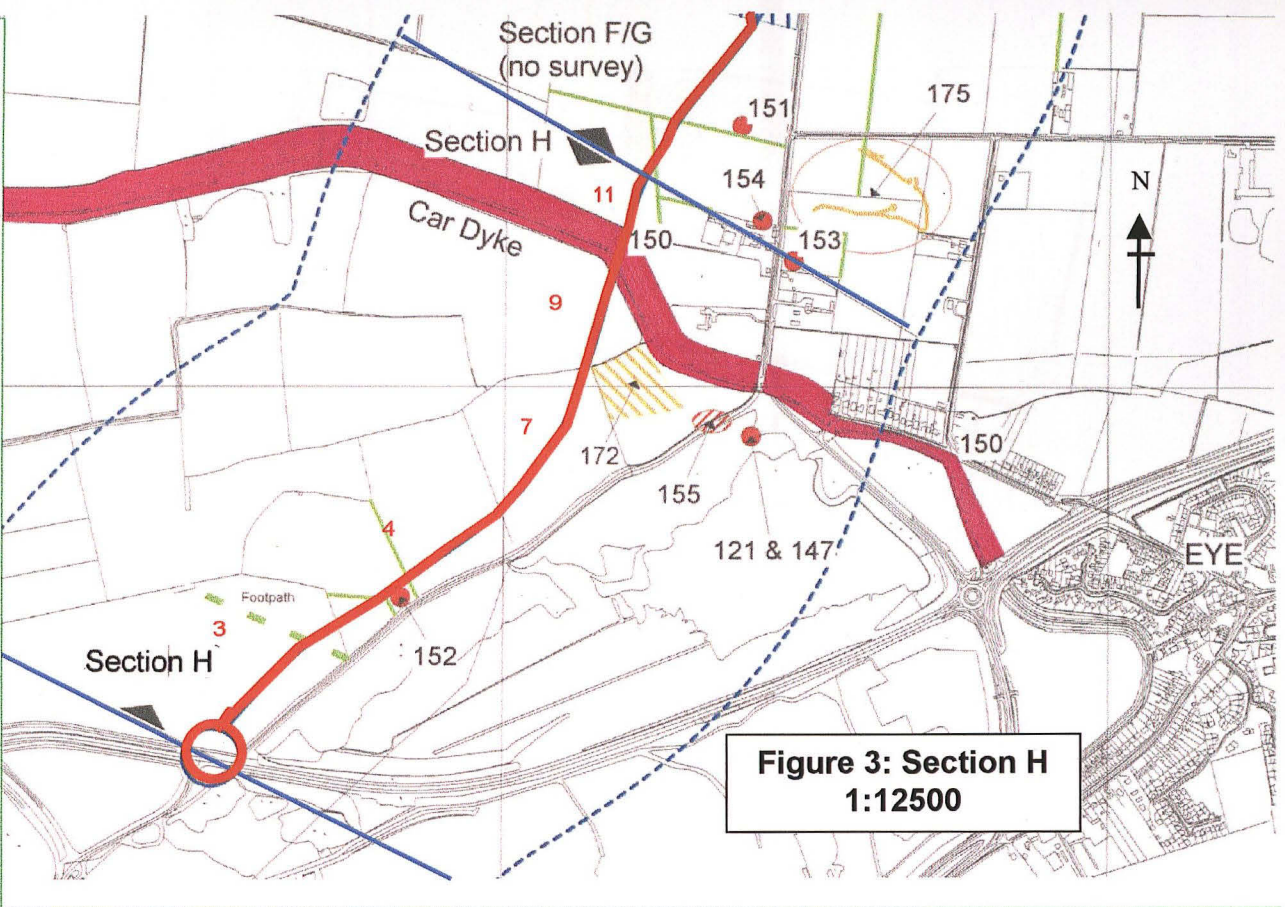


Figure 3: Section H
1:12500

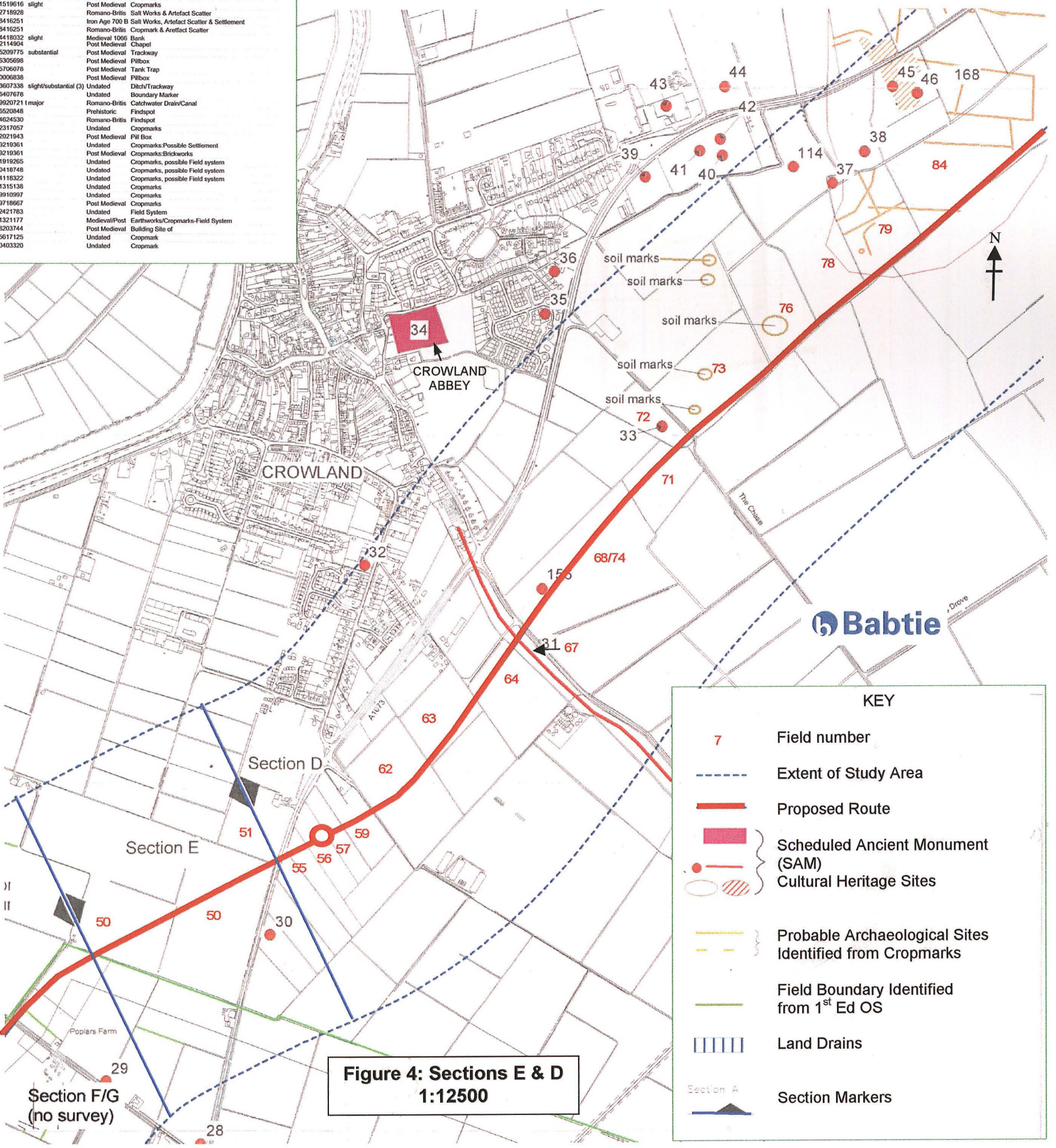
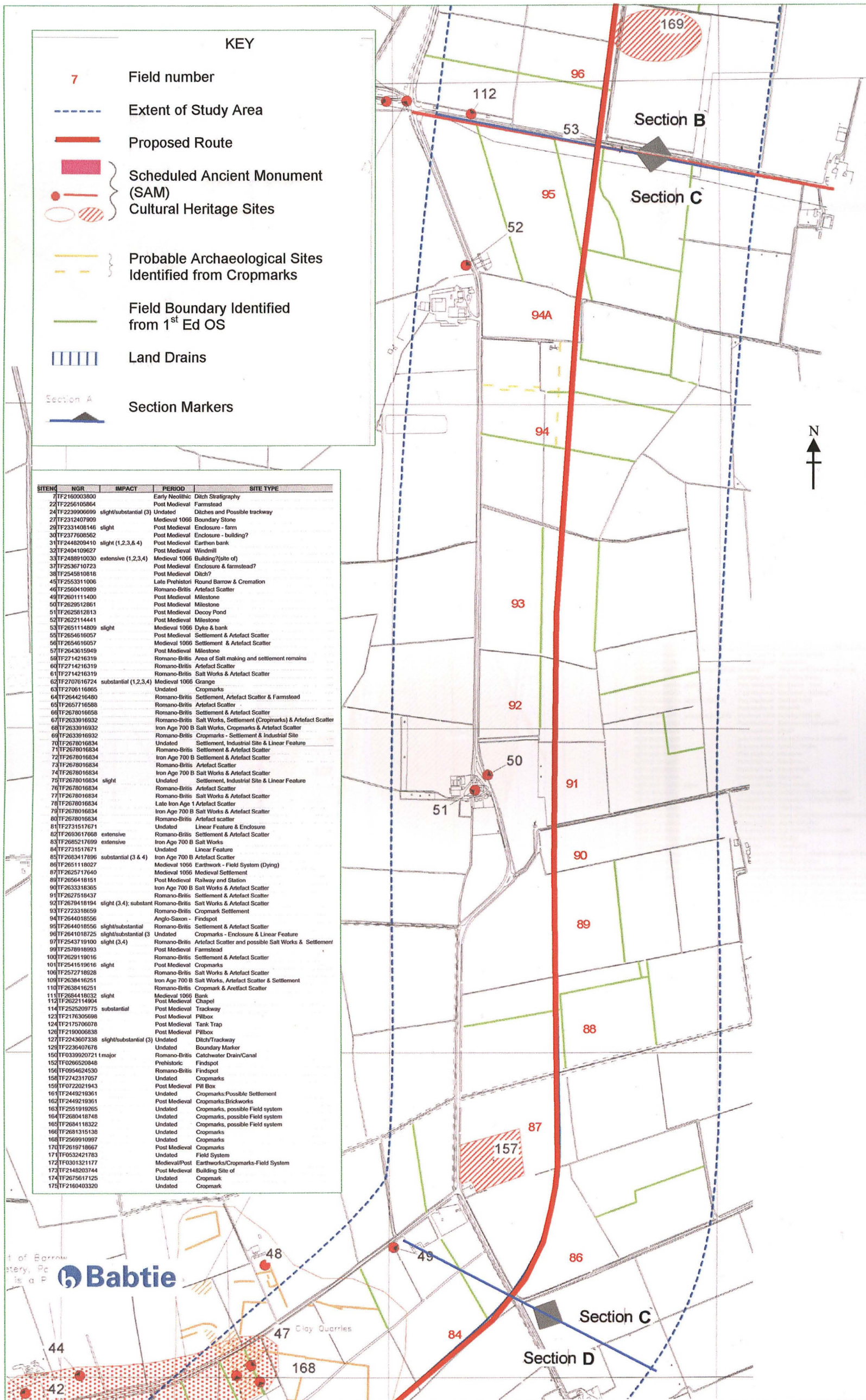


Figure 4: Sections E & D
1:12500

KEY

- 7 Field number
- Extent of Study Area
- Proposed Route
- █ Scheduled Ancient Monument (SAM)
- Cultural Heritage Sites
- Probable Archaeological Sites Identified from Cropmarks
- Field Boundary Identified from 1st Ed OS
- ||||| Land Drains
- Section A Section Markers



SITING	NGR	IMPACT	PERIOD	SITE TYPE
7TF2160003800			Early Neolithic	Ditch Stratigraphy
22TF2250105854			Post Medieval	Farmstead
24TF2299060999		slight/substantial (3)	Undated	Ditches and Possible trackway
27TF2312407909			Medieval 1066	Boundary Stone
29TF2331408146		slight	Post Medieval	Enclosure - farm
30TF2377608562			Post Medieval	Enclosure - building?
31TF2448209410		slight (1,2,3,4)	Post Medieval	Earthen bank
32TF2494109527			Post Medieval	Windmill
33TF2488910030		extensive (1,2,3,4)	Medieval 1066	Building (site of)
37TF2536710723			Post Medieval	Enclosure & farmstead?
38TF2545810818			Post Medieval	Ditch?
43TF2553311006			Late Prehistoric	Round Barrow & Cremation
44TF2560410889			Romano-British	Artefact Scatter
44TF2601111400			Post Medieval	Milestone
50TF2629512661			Post Medieval	Milestone
51TF2625812613			Post Medieval	Decoy Pond
52TF2622114441			Post Medieval	Milestone
53TF2651114809		slight	Medieval 1066	Dyke & bank
55TF2654516057			Post Medieval	Settlement & Artefact Scatter
56TF2654616057			Medieval 1066	Settlement & Artefact Scatter
57TF2643615949			Post Medieval	Milestone
58TF2714216319			Romano-British	Area of Salt making and settlement remains
60TF2714216319			Romano-British	Artefact Scatter
61TF2714216319			Romano-British	Salt Works & Artefact Scatter
62TF2707616724		substantial (1,2,3,4)	Medieval 1066	Grange
63TF2706116665			Undated	Cropmarks
64TF2644216480			Romano-British	Settlement, Artefact Scatter & Farmstead
65TF2657716588			Romano-British	Artefact Scatter
66TF2678016556			Romano-British	Settlement & Artefact Scatter
67TF2633916532			Romano-British	Salt Works, Settlement (Cropmarks) & Artefact Scatter
68TF2633916532			Iron Age 700 B	Salt Works, Cropmarks & Artefact Scatter
68TF2633916532			Romano-British	Cropmarks - Settlement & Industrial Site
70TF2678016834			Undated	Settlement, Industrial Site & Linear Feature
71TF2678016834			Romano-British	Settlement & Artefact Scatter
72TF2678016834			Iron Age 700 B	Settlement & Artefact Scatter
73TF2678016834			Romano-British	Artefact Scatter
74TF2678016834			Iron Age 700 B	Salt Works & Artefact Scatter
75TF2678016834		slight	Undated	Settlement, Industrial Site & Linear Feature
76TF2678016834			Romano-British	Artefact Scatter
77TF2678016834			Romano-British	Salt Works & Artefact Scatter
78TF2678016834			Late Iron Age 1	Artefact Scatter
78TF2678016834			Iron Age 700 B	Salt Works & Artefact Scatter
80TF2678016834			Romano-British	Artefact scatter
81TF2731517671			Undated	Linear Feature & Enclosure
82TF2683617668		extensive	Romano-British	Settlement & Artefact Scatter
83TF2685217699		extensive	Iron Age 700 B	Salt Works
84TF2731517671			Undated	Linear Feature
85TF2683417896		substantial (3 & 4)	Iron Age 700 B	Artefact Scatter
86TF2651118527			Medieval 1066	Earthwork - Field System (Dyke)
87TF2625717640			Medieval 1066	Medieval Settlement
88TF2656418151			Post Medieval	Railway end Station
90TF2633318365			Iron Age 700 B	Salt Works & Artefact Scatter
91TF2627518437			Romano-British	Settlement & Artefact Scatter
92TF2639418184		slight (3,4); subst	Romano-British	Salt Works & Artefact Scatter
93TF2722318659			Romano-British	Cropmark Settlement
94TF2644018556			Anglo-Saxon	Findspot
95TF2644018556		slight/substantial	Romano-British	Settlement & Artefact Scatter
96TF2641018725		slight/substantial (3)	Undated	Cropmarks - Enclosure & Linear Feature
97TF2543719100		slight (3,4)	Romano-British	Artefact Scatter and possible Salt Works & Settlement
98TF2578918593			Post Medieval	Farmstead
100TF2629119016			Romano-British	Settlement & Artefact Scatter
101TF2541519616		slight	Post Medieval	Cropmarks
106TF2572718628			Romano-British	Salt Works & Artefact Scatter
108TF2638416251			Iron Age 700 B	Salt Works, Artefact Scatter & Settlement
111TF2638416251			Romano-British	Cropmarks & Artefact Scatter
111TF2684418632		slight	Medieval 1066	Bank
112TF2622114904			Post Medieval	Chapel
114TF2525209775		substantial	Post Medieval	Trackway
121TF2176305596			Post Medieval	Pitbox
124TF2175705078			Post Medieval	Tank Trap
128TF2190006838			Post Medieval	Pitbox
127TF2243607338		slight/substantial (3)	Undated	Ditch/Trackway
128TF2236407676			Undated	Boundary Marker
150TF033920721		major	Romano-British	Catchwater Drain/Canal
152TF0265520548			Prehistoric	Findspot
156TF0954624530			Romano-British	Findspot
158TF2742317057			Undated	Cropmarks
158TF072021943			Post Medieval	Pit Box
161TF2440219361			Undated	Cropmarks/Possible Settlement
162TF2440219361			Post Medieval	Cropmarks/Brickworks
163TF2551918265			Undated	Cropmarks, possible Field system
164TF2680418748			Undated	Cropmarks, possible Field system
163TF2684118322			Undated	Cropmarks, possible Field system
168TF2681315138			Undated	Cropmarks
168TF2569910997			Undated	Cropmarks
171TF2619718667			Post Medieval	Cropmarks
171TF0532421783			Undated	Field System
172TF0301321177			Medieval/Post	Earthworks/Cropmarks-Field System
173TF248203744			Post Medieval	Building Site of
174TF2675617125			Undated	Cropmark
174TF2160403320			Undated	Cropmark

Figure 5: Section C
1:12500

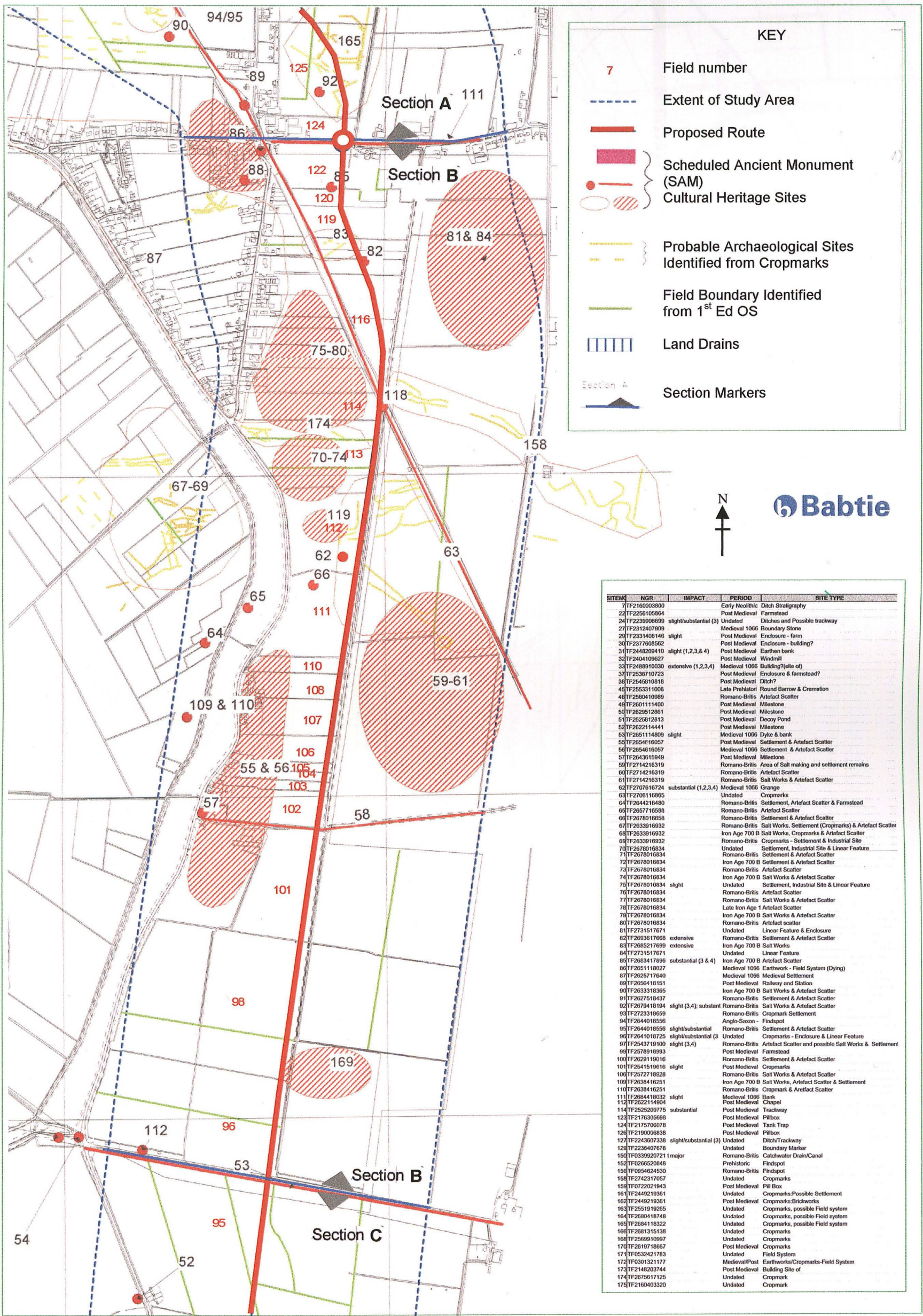
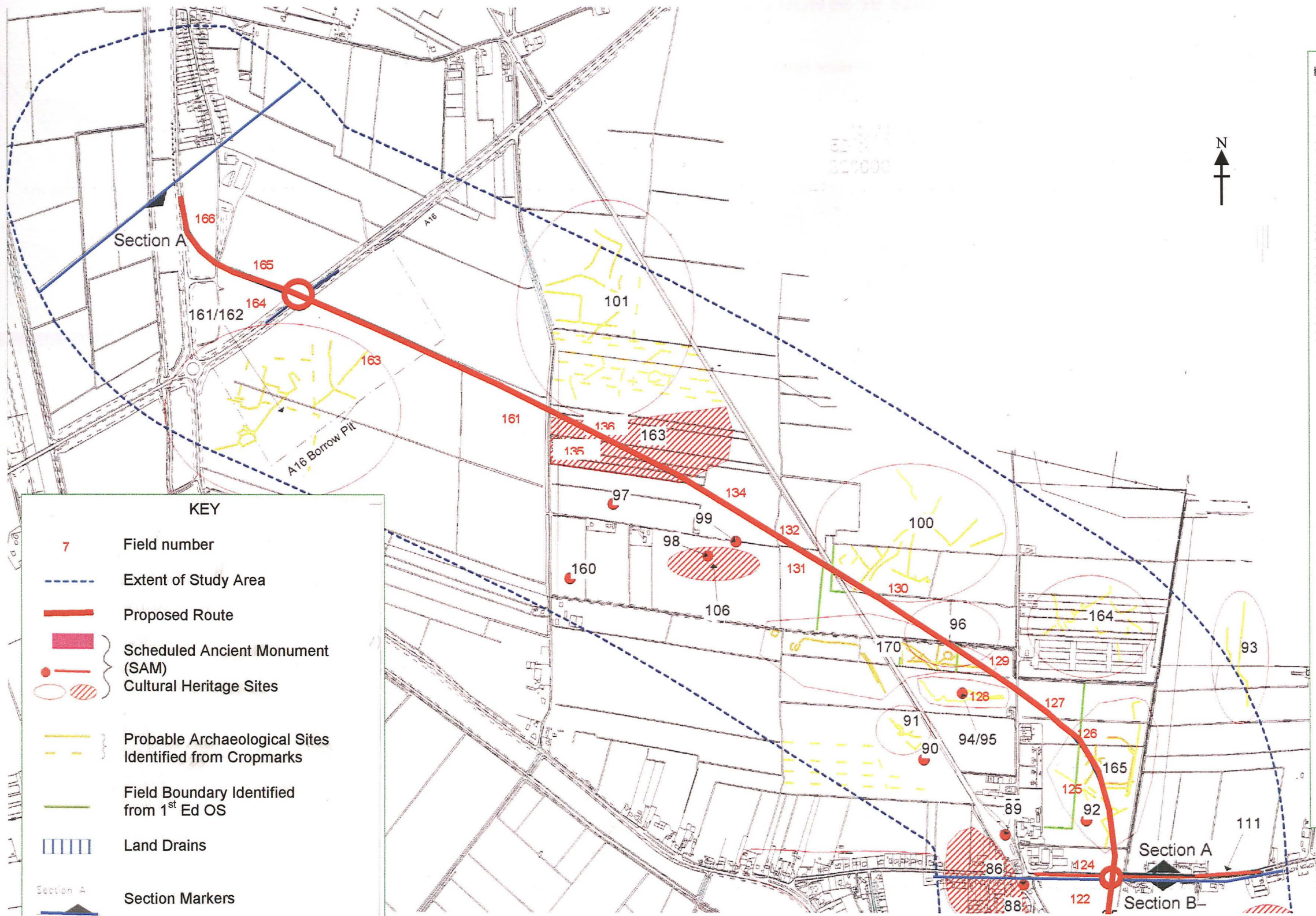


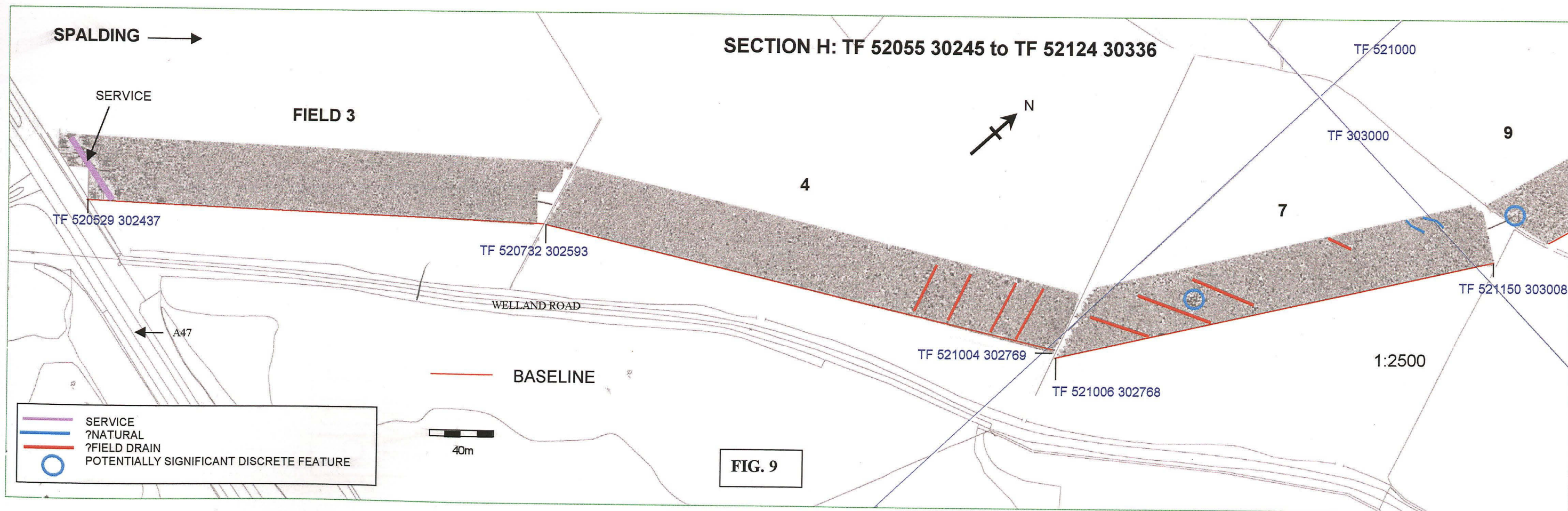
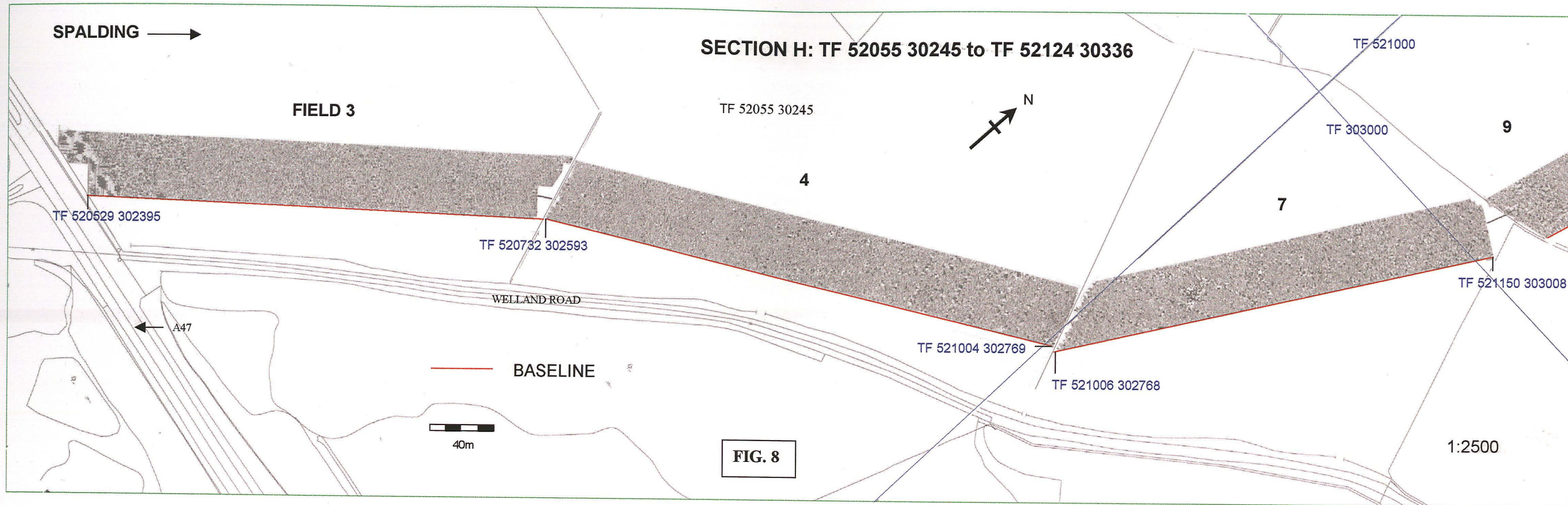
Figure 6: Section B
1:12500

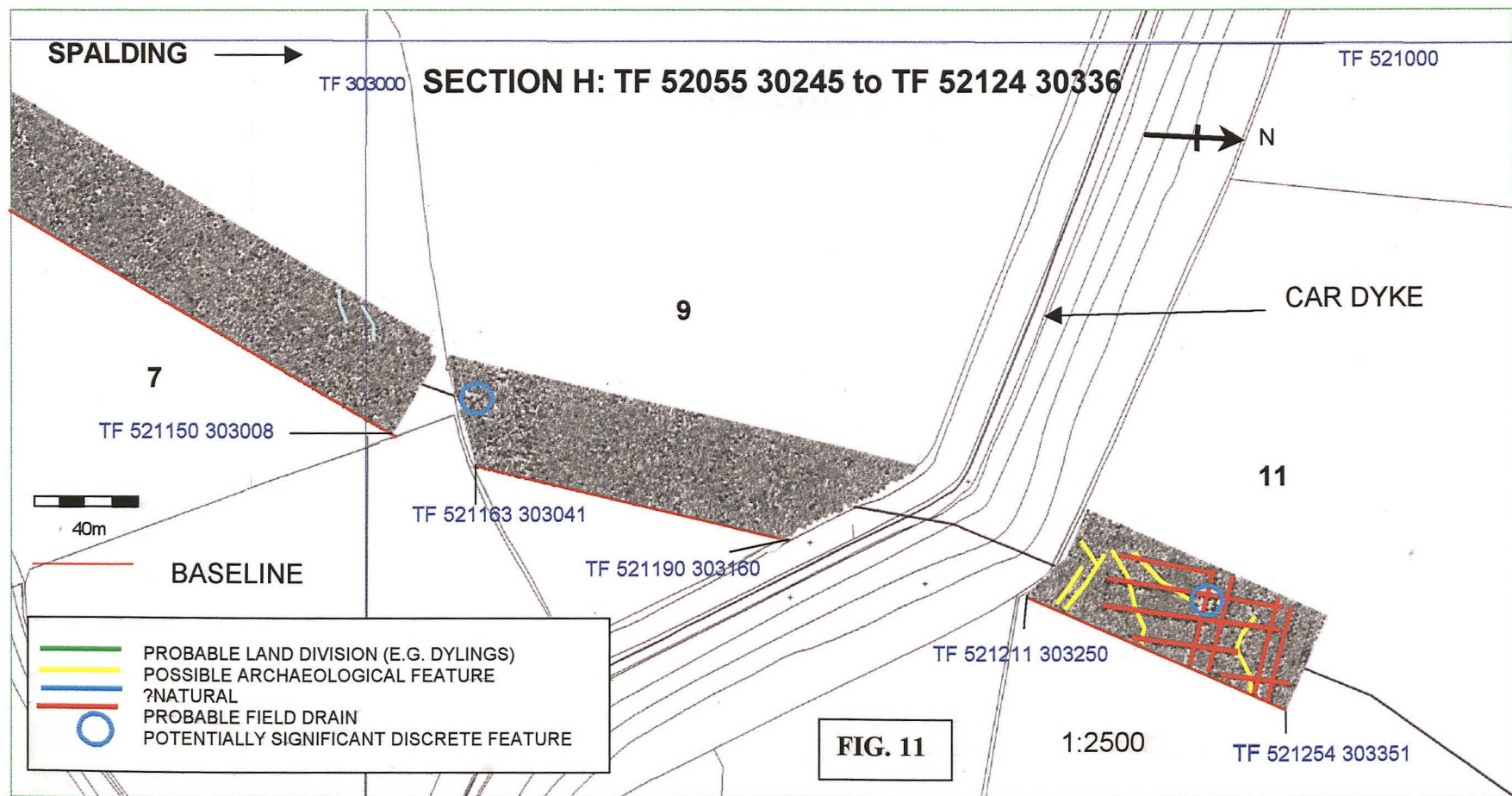
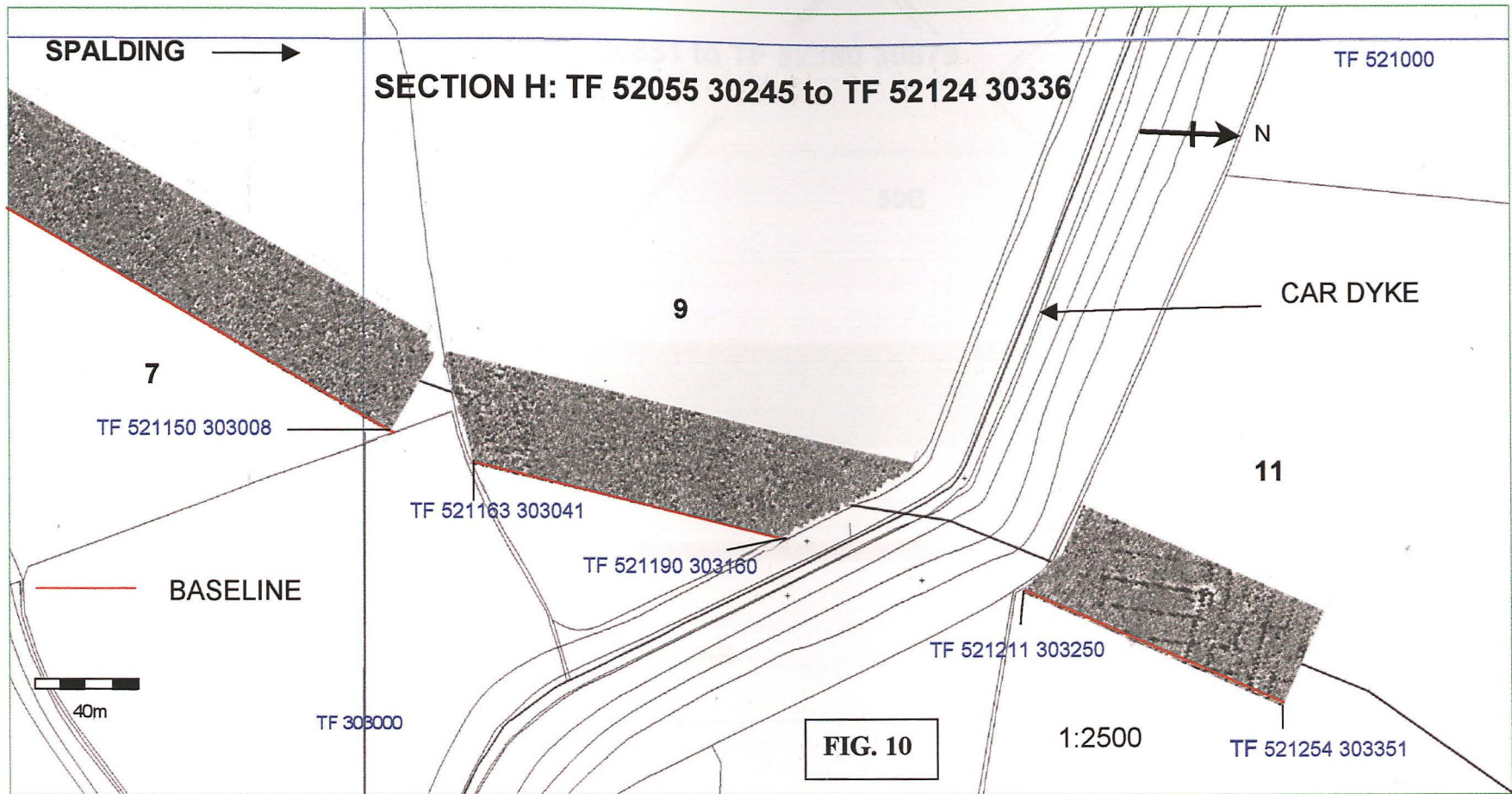


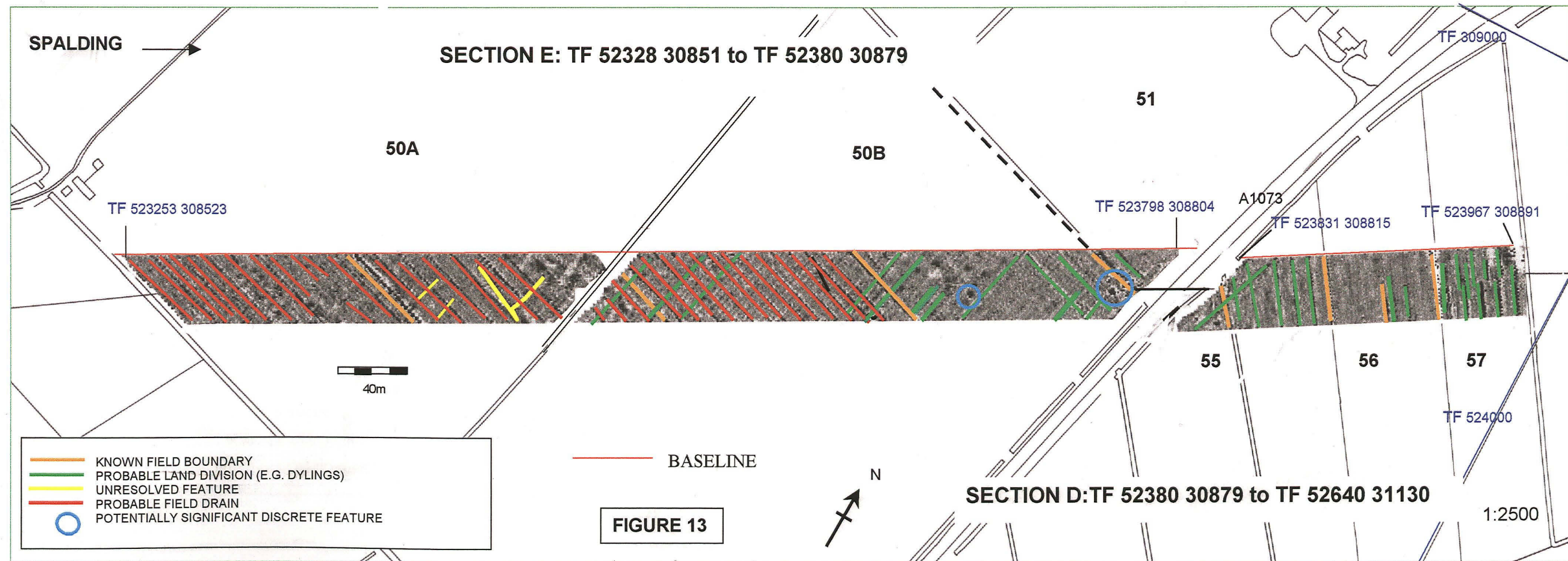
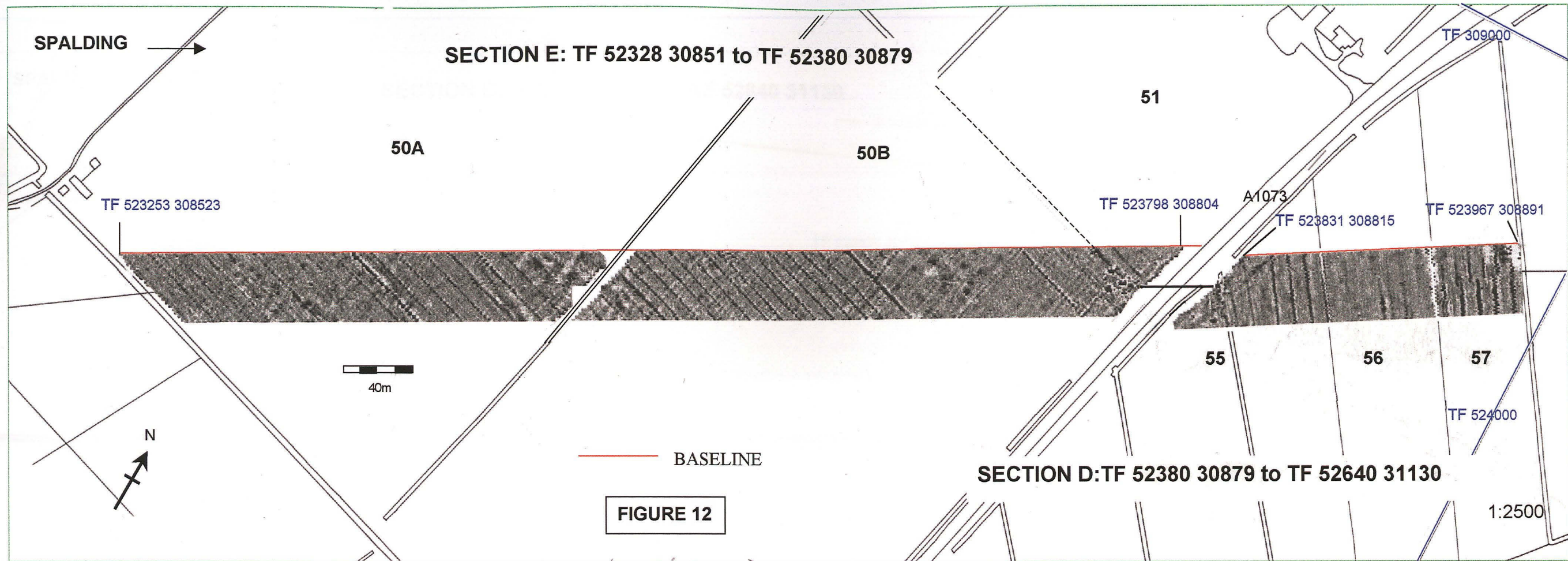
SITEM#	NGR	IMPACT	PERIOD	SITE TYPE
7TF216003300			Early Neolithic	Dach Strigraphy
22TF226105884			Post Medieval	Farmstead
24TF223906999		slight/substantial (3)	Undated	Ditches and Possible trackway
27TF231240709			Medieval 1066	Boundary Stone
29TF2331408146		slight	Post Medieval	Enclosure - farm
30TF2377608962			Post Medieval	Enclosure - building?
31TF2446209410		slight (1,2,3,4)	Post Medieval	Earthen bank
32TF2404109827			Post Medieval	Windmill
33TF2488010030		extensive (1,2,3,4)	Medieval 1066	Building?(site of)
37TF2536710723			Post Medieval	Enclosure & farmstead?
38TF2545810818			Post Medieval	Ditch?
45TF2553311008			Late Prehistoric	Round Barrow & Cremation
46TF2560410999			Romano-British	Artefact Scatter
48TF2601111400			Post Medieval	Milestone
50TF2629512861			Post Medieval	Milestone
51TF2625812813			Post Medieval	Decoy Pond
52TF2622114441			Post Medieval	Milestone
53TF2651114909		slight	Medieval 1066	Dyke & bank
55TF254618257			Post Medieval	Settlement & Artefact Scatter
56TF2654816057			Medieval 1066	Settlement & Artefact Scatter
57TF2643815949			Post Medieval	Milestone
59TF2714216319			Romano-British	Area of Salt making and settlement remains
60TF2714216319			Romano-British	Artefact Scatter
61TF2714216319			Romano-British	Salt Works & Artefact Scatter
62TF2707616724		substantial (1,2,3,4)	Medieval 1066	Grange
63TF2706116865			Undated	Cropmarks
64TF2644216480			Romano-British	Settlement, Artefact Scatter & Farmstead
65TF2657716588			Romano-British	Artefact Scatter
66TF2678016658			Romano-British	Settlement & Artefact Scatter
67TF2633516932			Romano-British	Salt Works, Settlement (Cropmarks) & Artefact Scatter
68TF2633516932			Iron Age 700 B	Salt Works, Cropmarks & Artefact Scatter
68TF2633516932			Romano-British	Cropmarks - Settlement & Industrial Site
70TF2678016834			Undated	Settlement, Industrial Site & Linear Feature
71TF2678016834			Romano-British	Settlement & Artefact Scatter
72TF2678016834			Iron Age 700 B	Settlement & Artefact Scatter
73TF2678016834			Romano-British	Artefact Scatter
74TF2678016834			Iron Age 700 B	Salt Works & Artefact Scatter
75TF2678016834		slight	Undated	Settlement, Industrial Site & Linear Feature
76TF2678016834			Romano-British	Artefact Scatter
77TF2678016834			Romano-British	Salt Works & Artefact Scatter
78TF2678016834			Late Iron Age	Artefact Scatter
79TF2678016834			Iron Age 700 B	Salt Works & Artefact Scatter
80TF2678016834			Romano-British	Artefact Scatter
81TF2731517671			Undated	Linear Feature & Enclosure
82TF2693617699		extensive	Romano-British	Settlement & Artefact Scatter
83TF268217699		extensive	Iron Age 700 B	Salt Works
84TF2731517671			Undated	Linear Feature
85TF2683417699		substantial (3 & 4)	Iron Age 700 B	Artefact Scatter
86TF2651118027			Medieval 1066	Earthwork - Field System (Dying)
87TF2625717640			Medieval 1066	Medieval Settlement
89TF2656418151			Post Medieval	Railway and Station
90TF2633316365			Iron Age 700 B	Salt Works & Artefact Scatter
91TF2627518437			Romano-British	Settlement & Artefact Scatter
92TF2679418194		slight (3,4); substant	Romano-British	Salt Works & Artefact Scatter
93TF2723318659			Romano-British	Cropmark Settlement
94TF2644018556			Anglo-Saxon -	Findspot
95TF2644018556		slight/substantial	Romano-British	Settlement & Artefact Scatter
96TF2641018725		slight/substantial (3)	Undated	Cropmarks - Enclosure & Linear Feature
97TF2543719100		slight (3,4)	Romano-British	Artefact Scatter and possible Salt Works & Settlement
99TF2578918993			Post Medieval	Farmstead
100TF2629119016			Romano-British	Settlement & Artefact Scatter
101TF2541519616		slight	Post Medieval	Cropmarks
106TF2572718928			Romano-British	Salt Works & Artefact Scatter
109TF2638416251			Iron Age 700 B	Salt Works, Artefact Scatter & Settlement
110TF2638416251			Romano-British	Cropmark & Artefact Scatter
111TF2684418032		slight	Medieval 1066	Bank
112TF2622114904			Post Medieval	Chapel
114TF2525209775		substantial	Post Medieval	Trackway
123TF2178305659			Post Medieval	Pillbox
124TF2175706078			Post Medieval	Tank Trap
126TF2190006838			Post Medieval	Pillbox
127TF2243607338		slight/substantial (3)	Undated	Ditch/Trackway
129TF228407676			Undated	Boundary Marker
150TF0339207211		major	Romano-British	Catchwater Drain/Canal
152TF0265520848			Prehistoric	Findspot
156TF0954624530			Romano-British	Findspot
158TF2742317057			Undated	Cropmarks
159TF0722021943			Post Medieval	Pill Box
161TF2449219361			Undated	Cropmarks Possible Settlement
162TF2449219361			Post Medieval	Cropmarks Brickworks
163TF2551919265			Undated	Cropmarks, possible Field system
164TF2680418748			Undated	Cropmarks, possible Field system
165TF2684118322			Undated	Cropmarks, possible Field system
166TF2681316139			Undated	Cropmarks
168TF268910997			Undated	Cropmarks
170TF2619716667			Post Medieval	Cropmarks
171TF0532421763			Undated	Field System
172TF0301321177			Medieval/Post	Earthworks/Cropmarks-Field System
173TF2148203744			Post Medieval	Building Site of
174TF2675617125			Undated	Cropmark
178TF2160403320			Undated	Cropmark

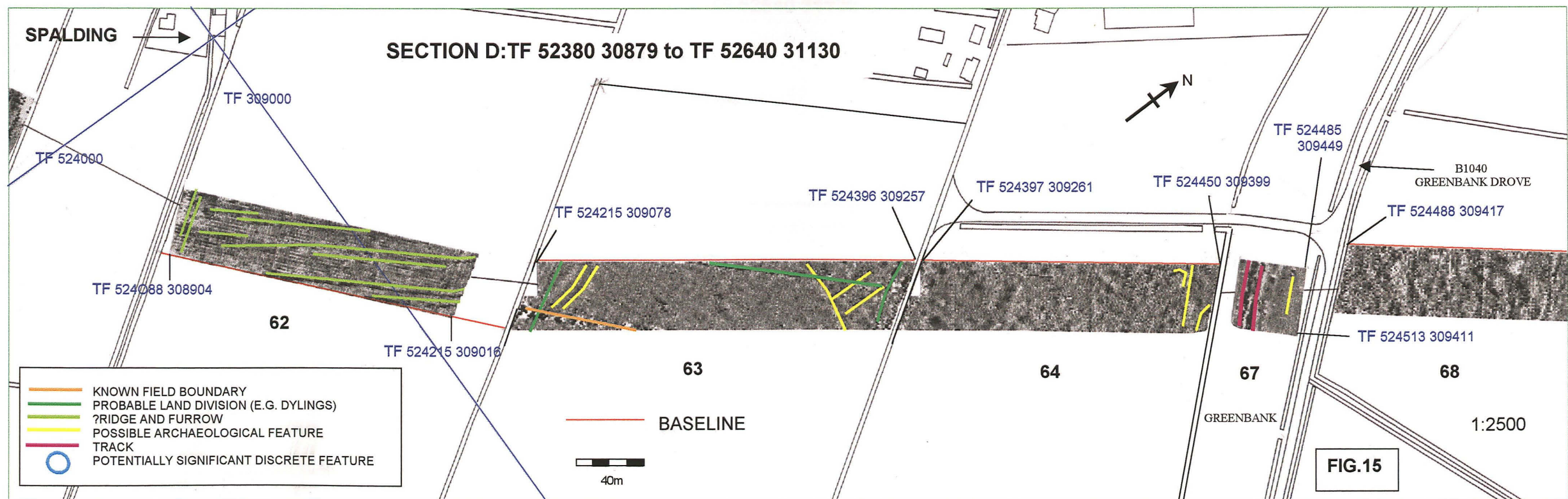
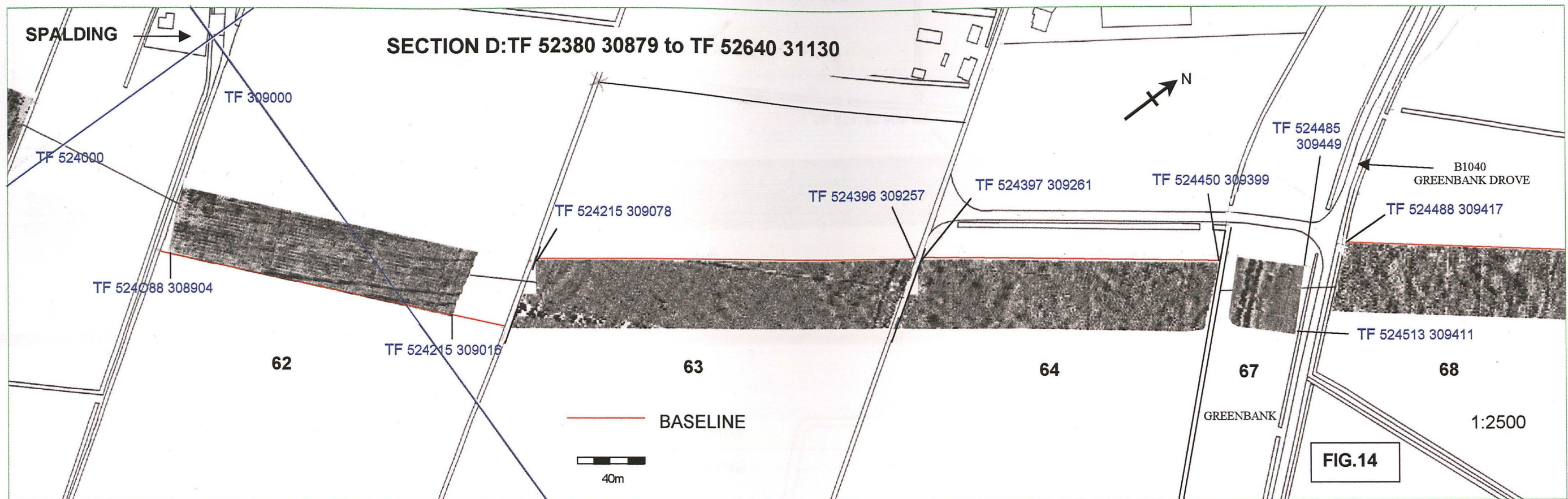
Figure 7: Section A
1:12500

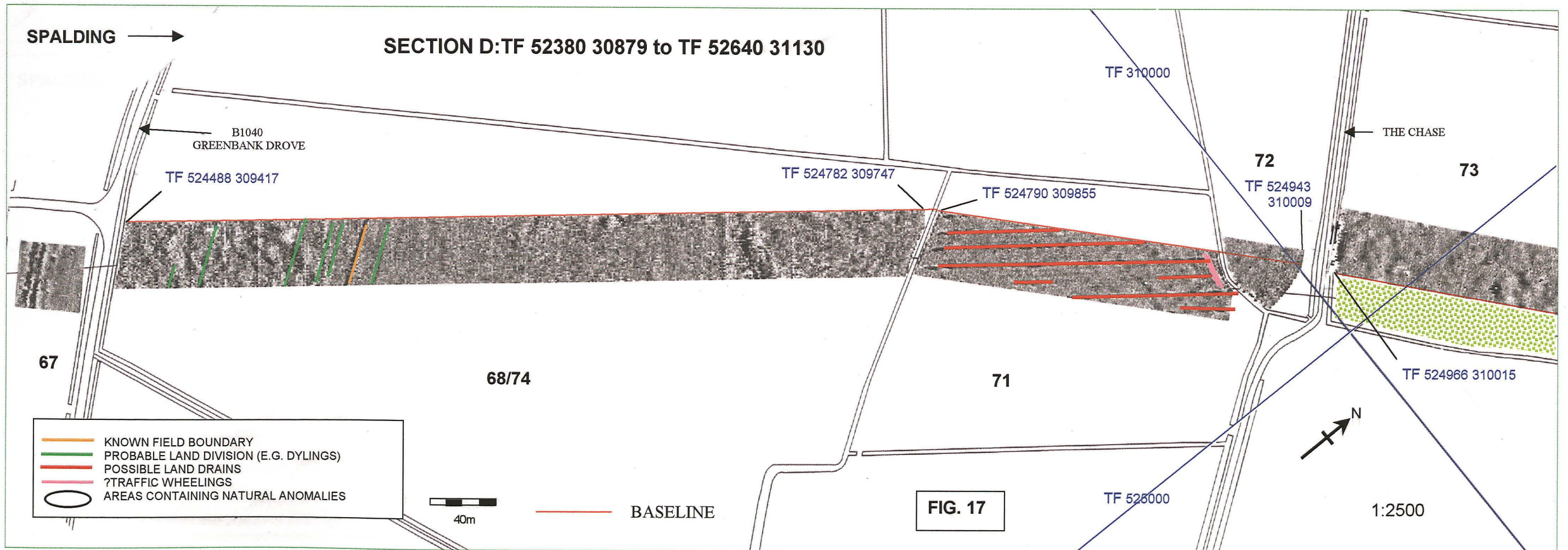
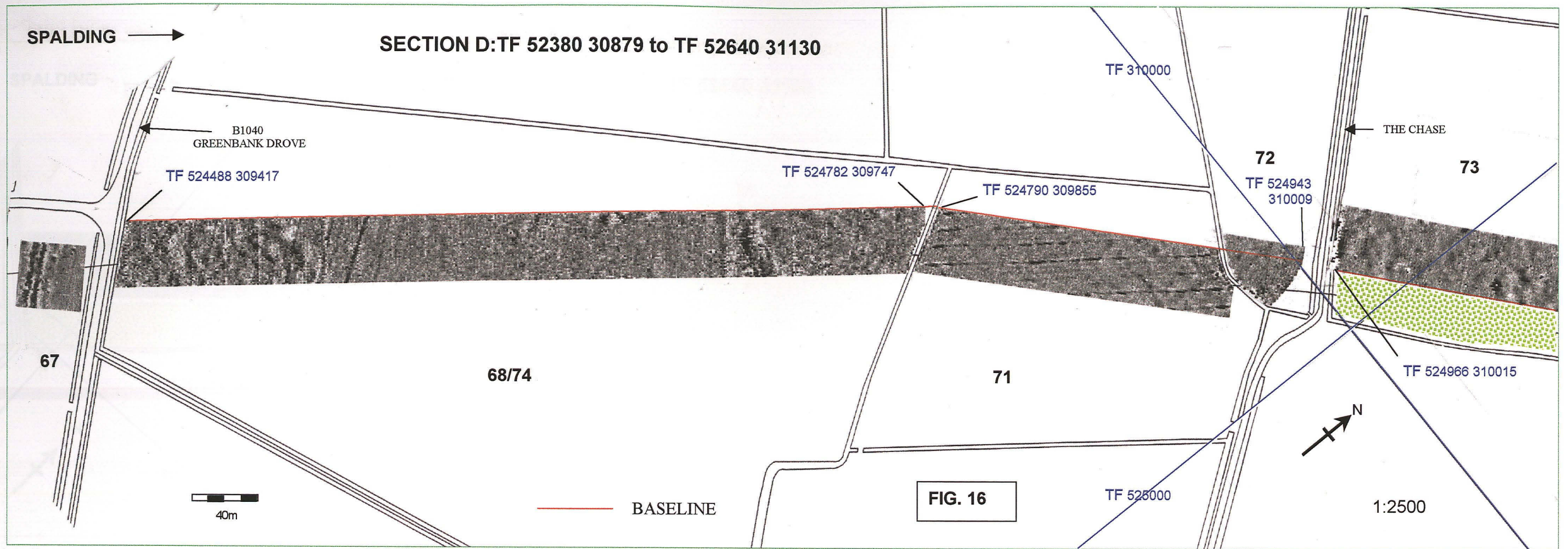


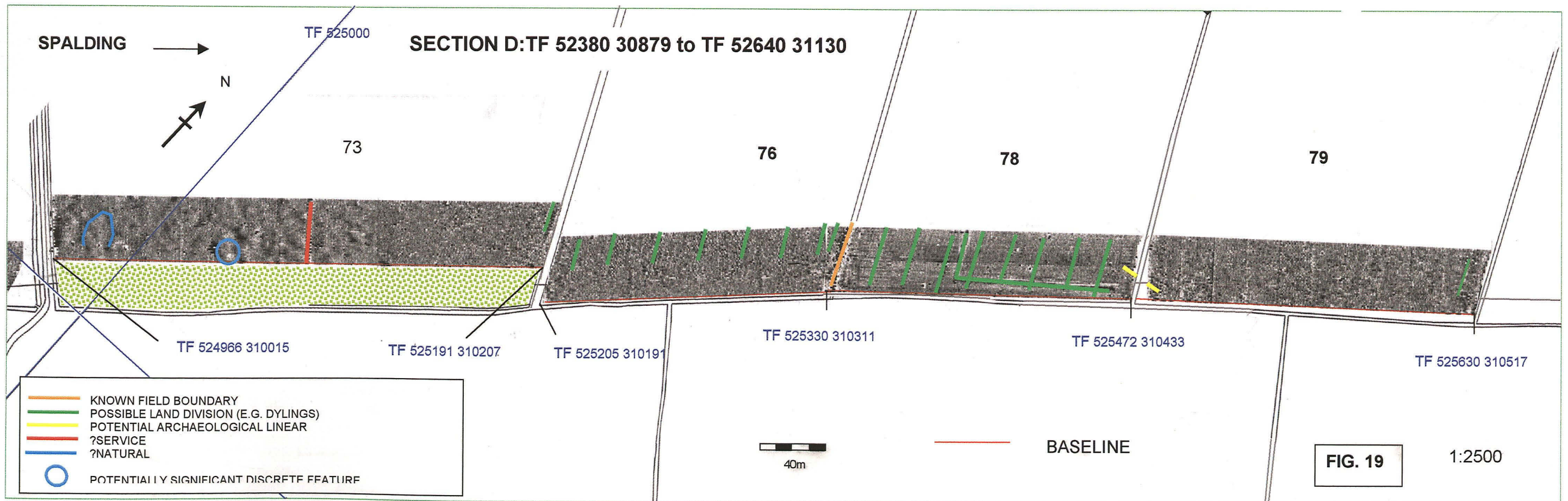



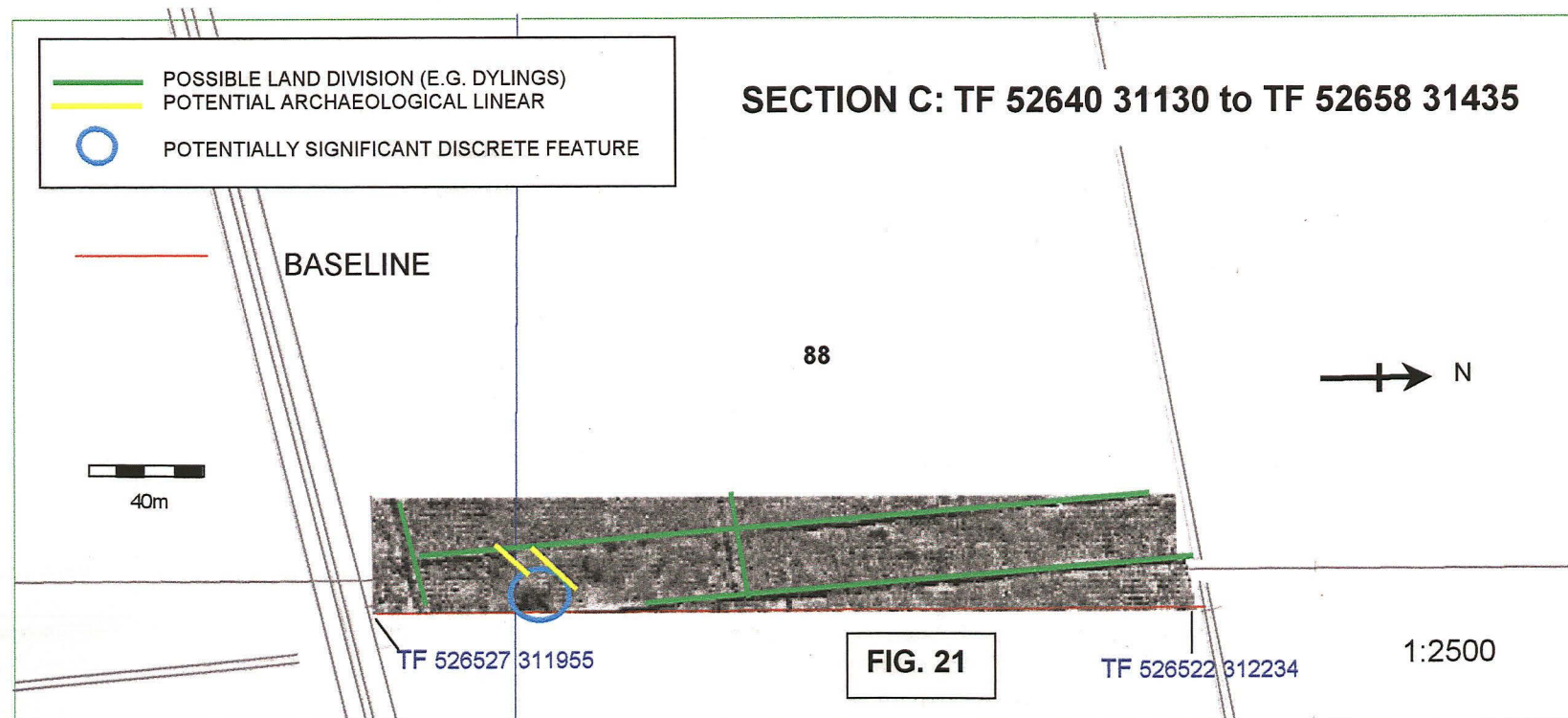
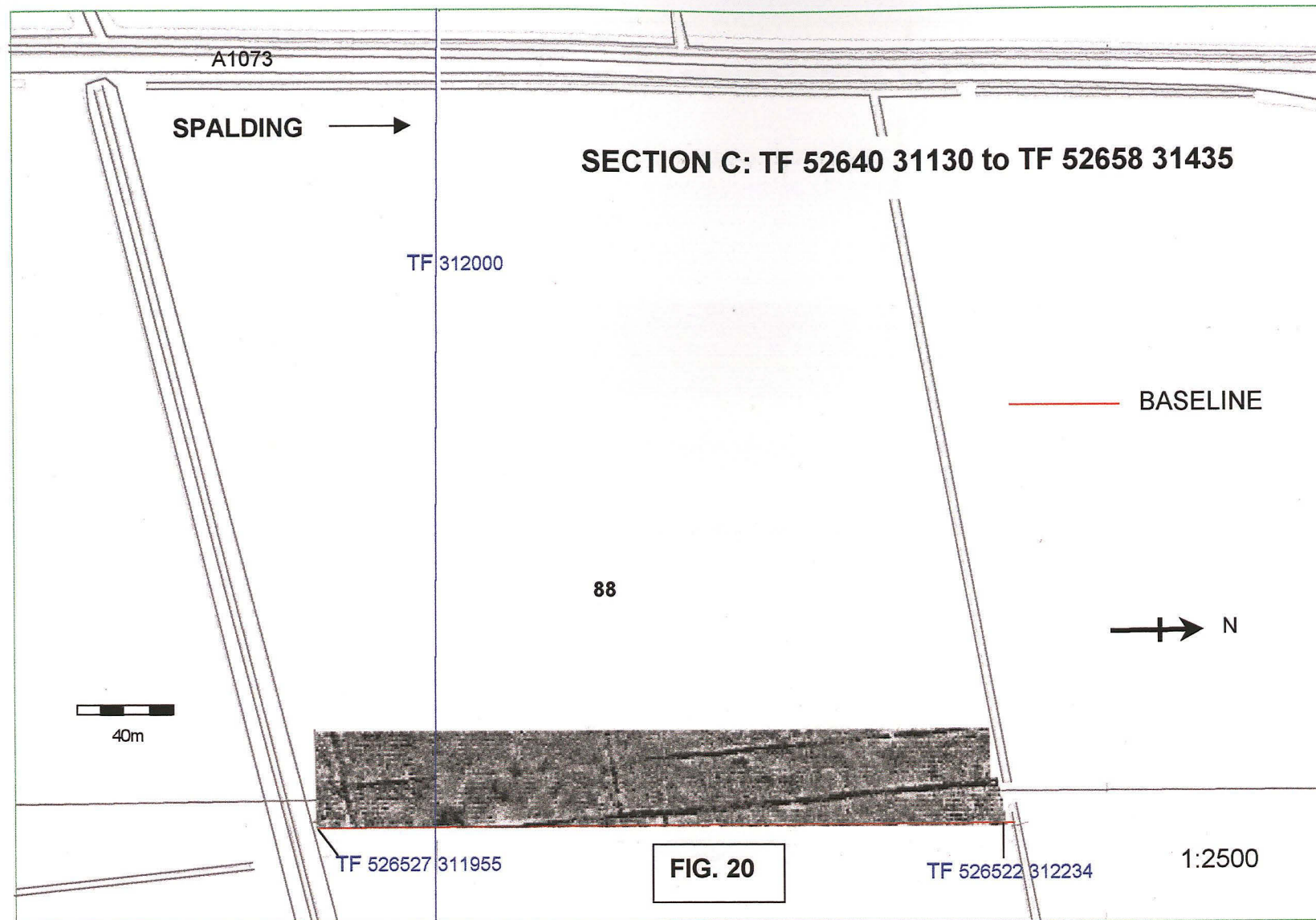


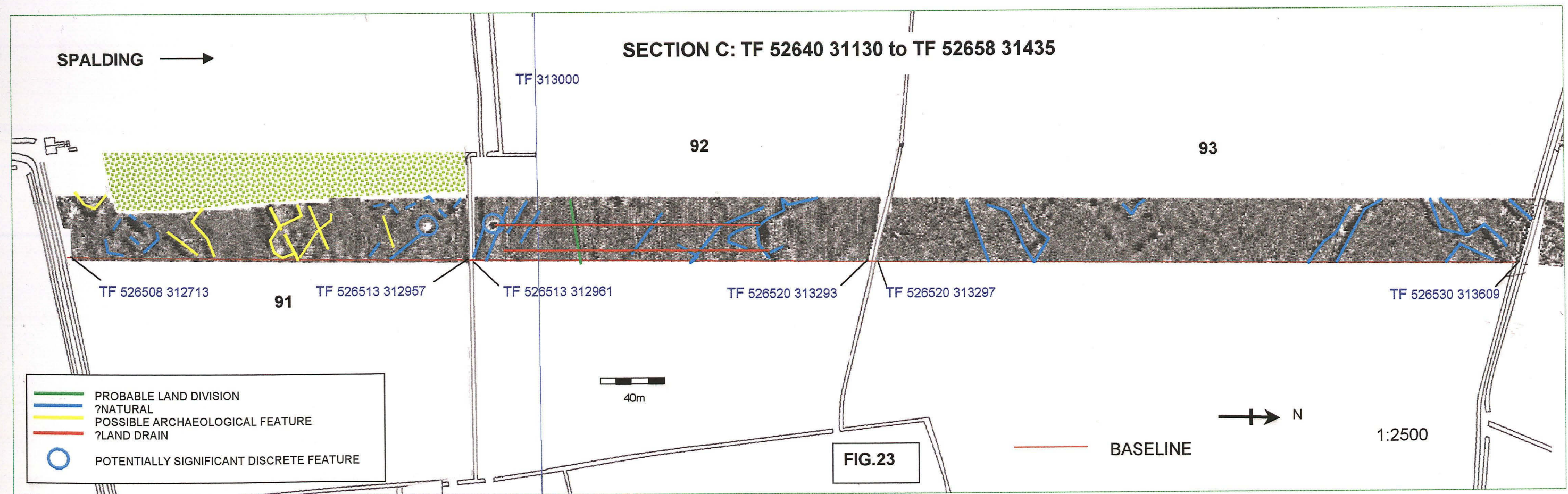
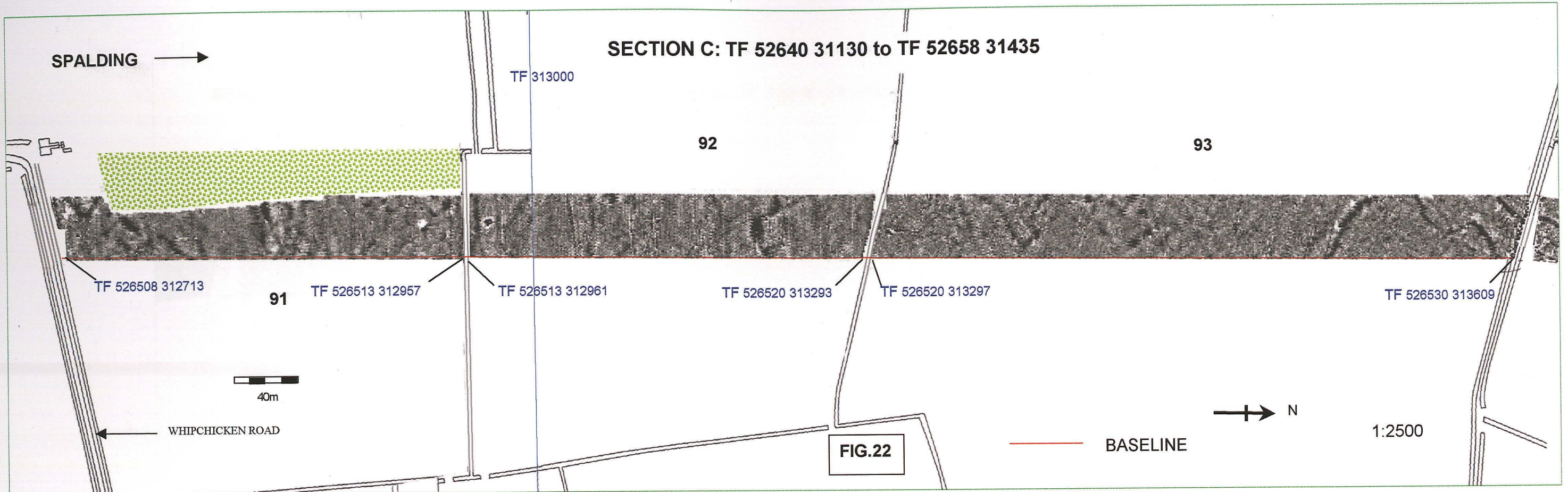


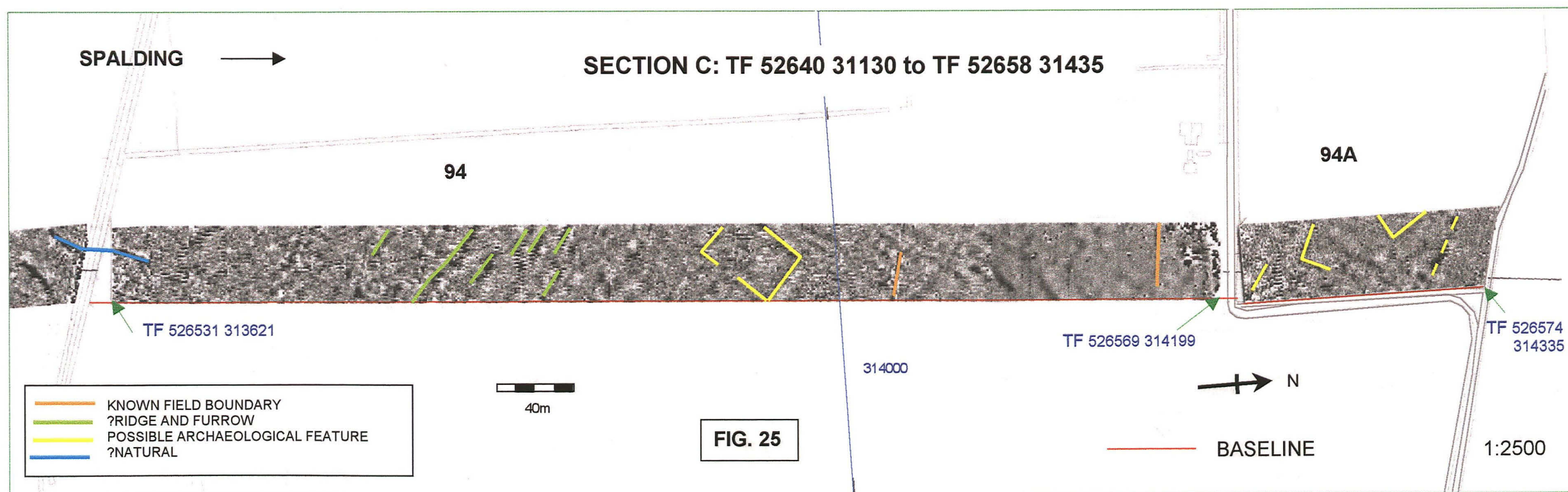



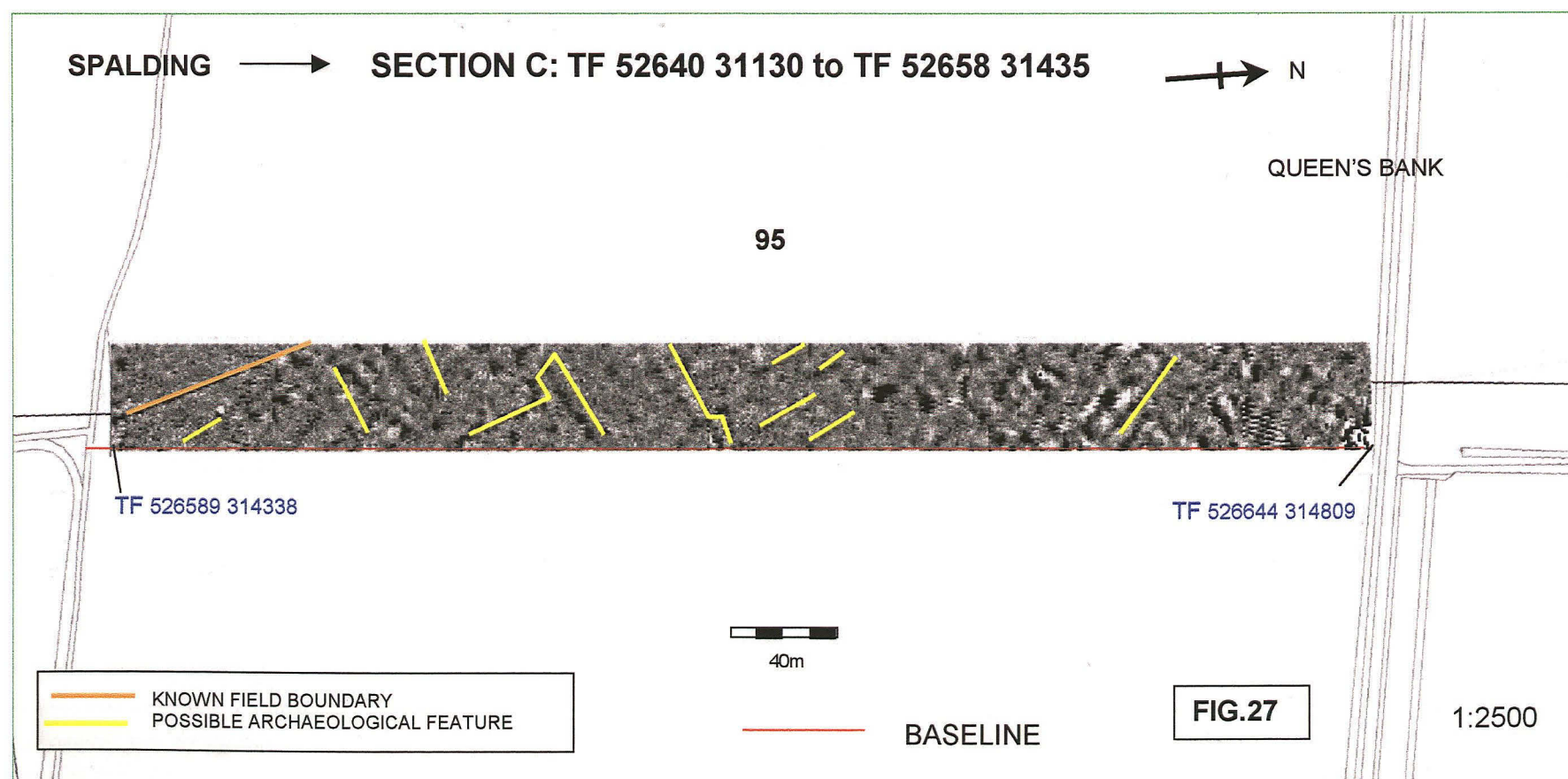



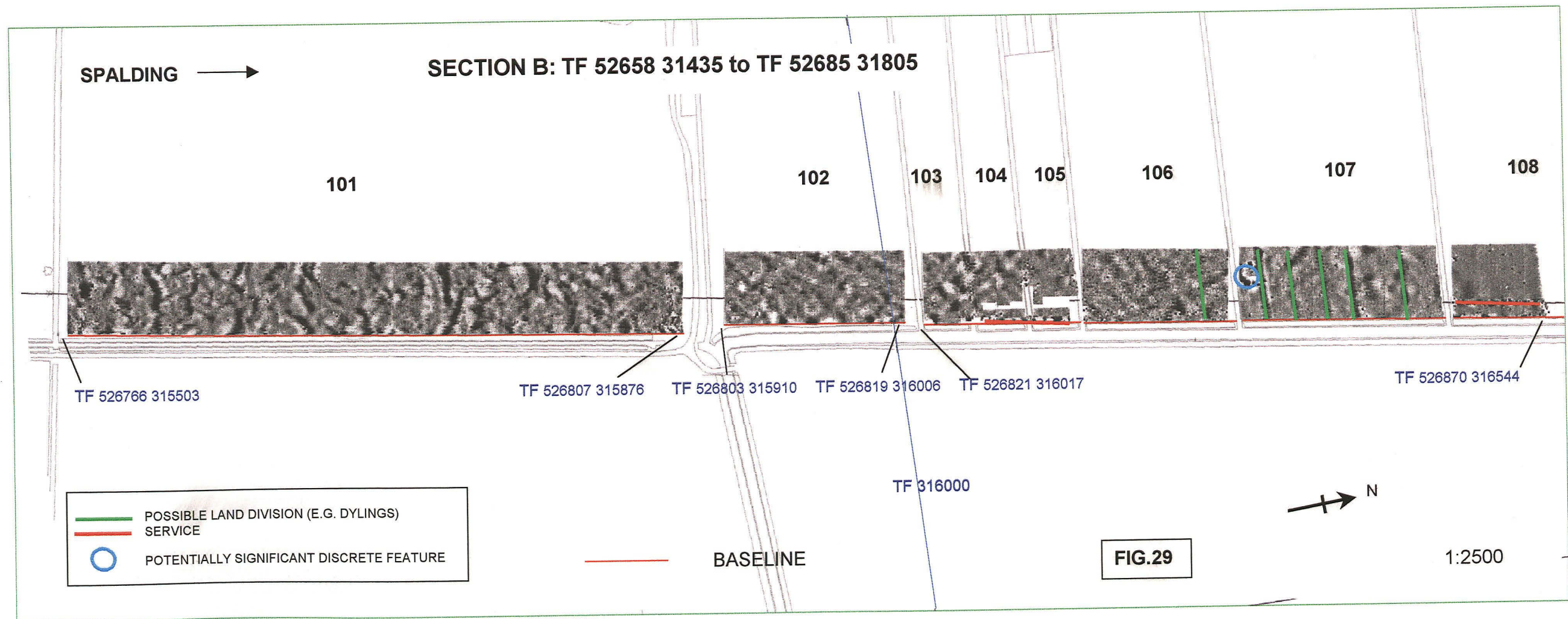
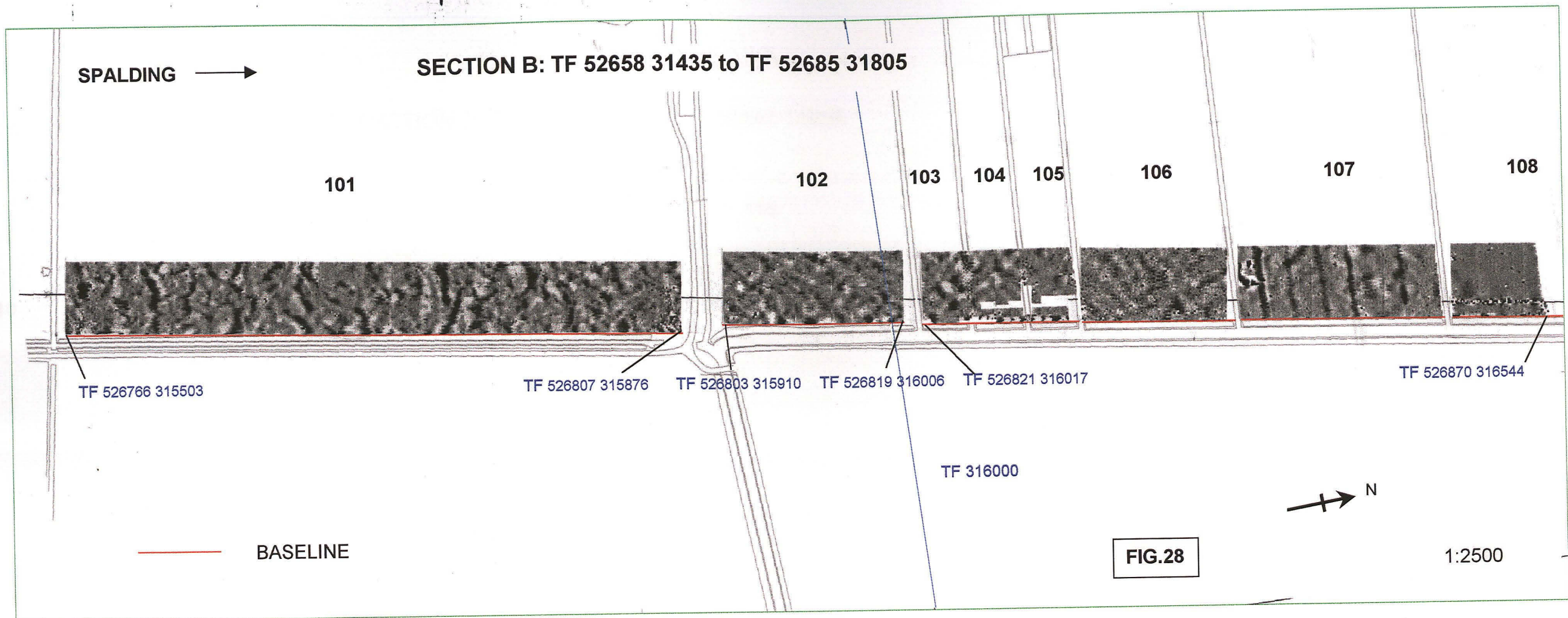


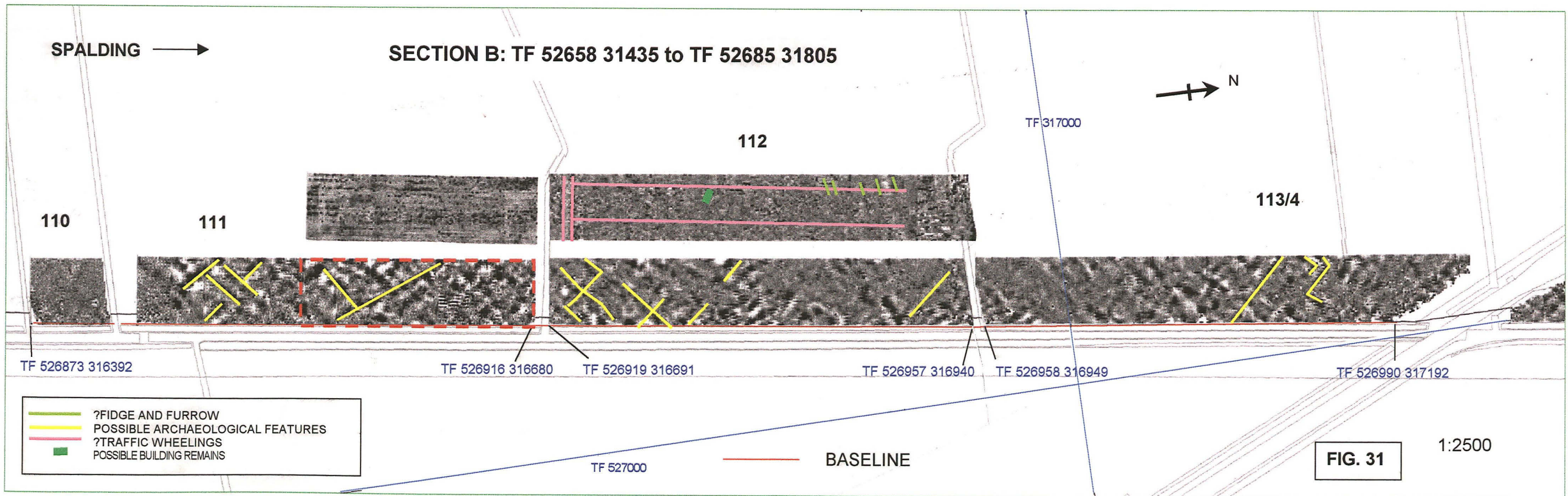
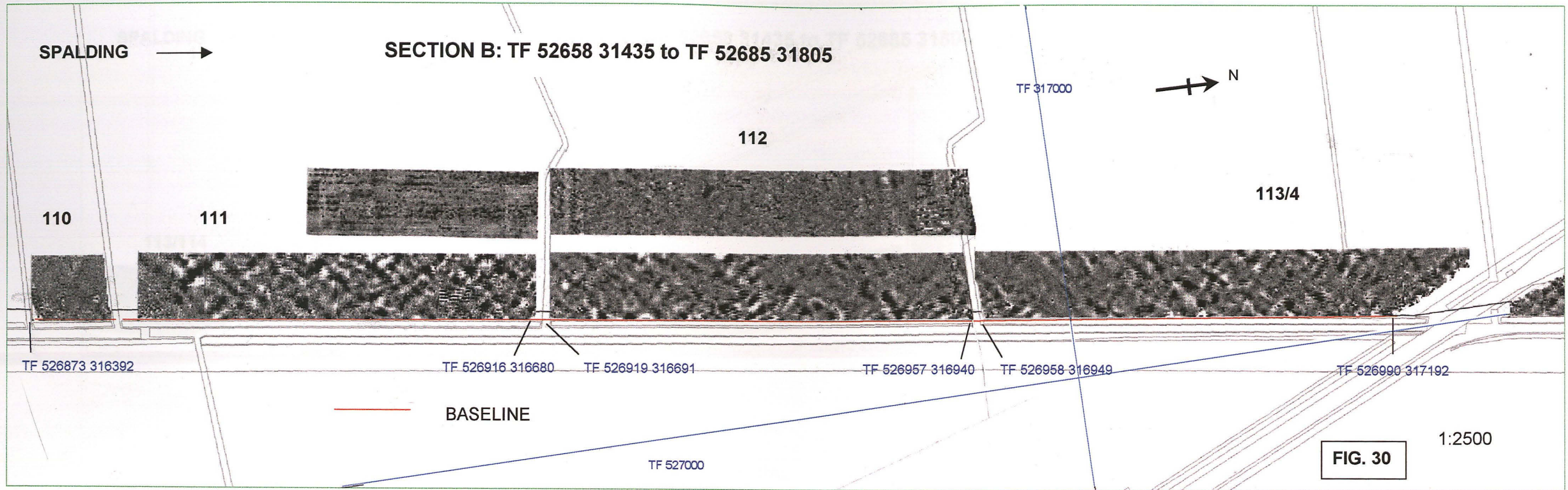


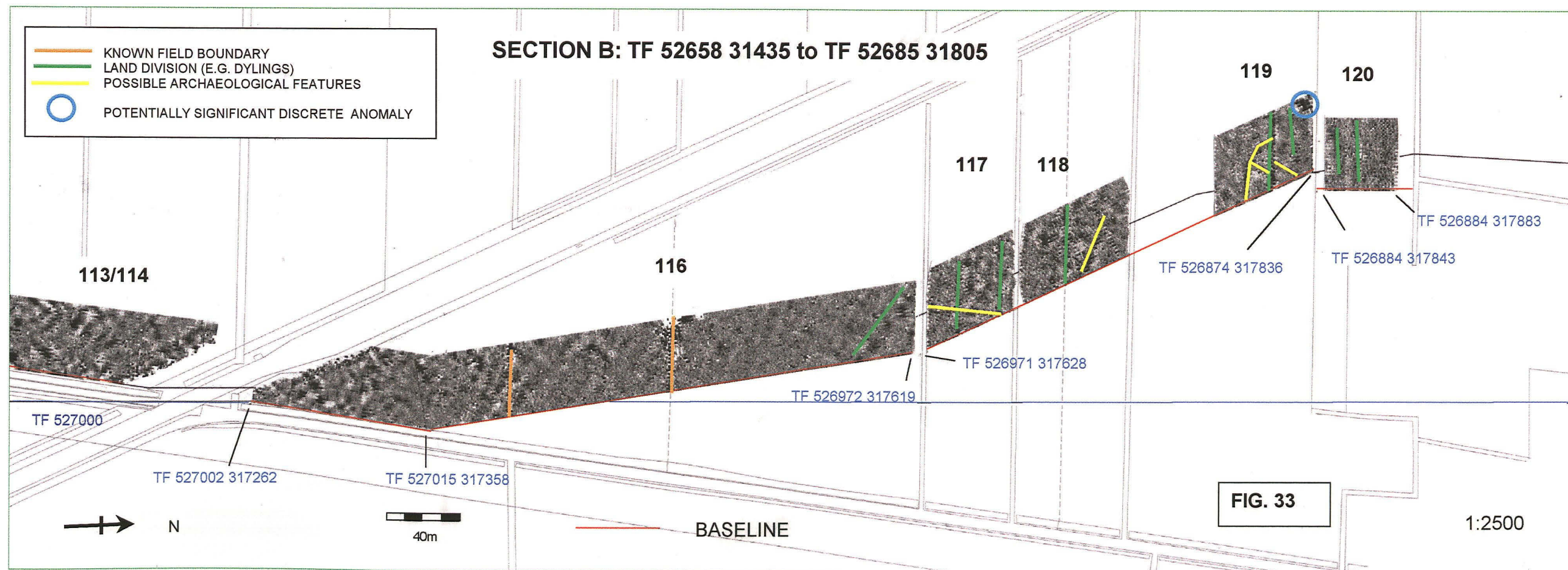
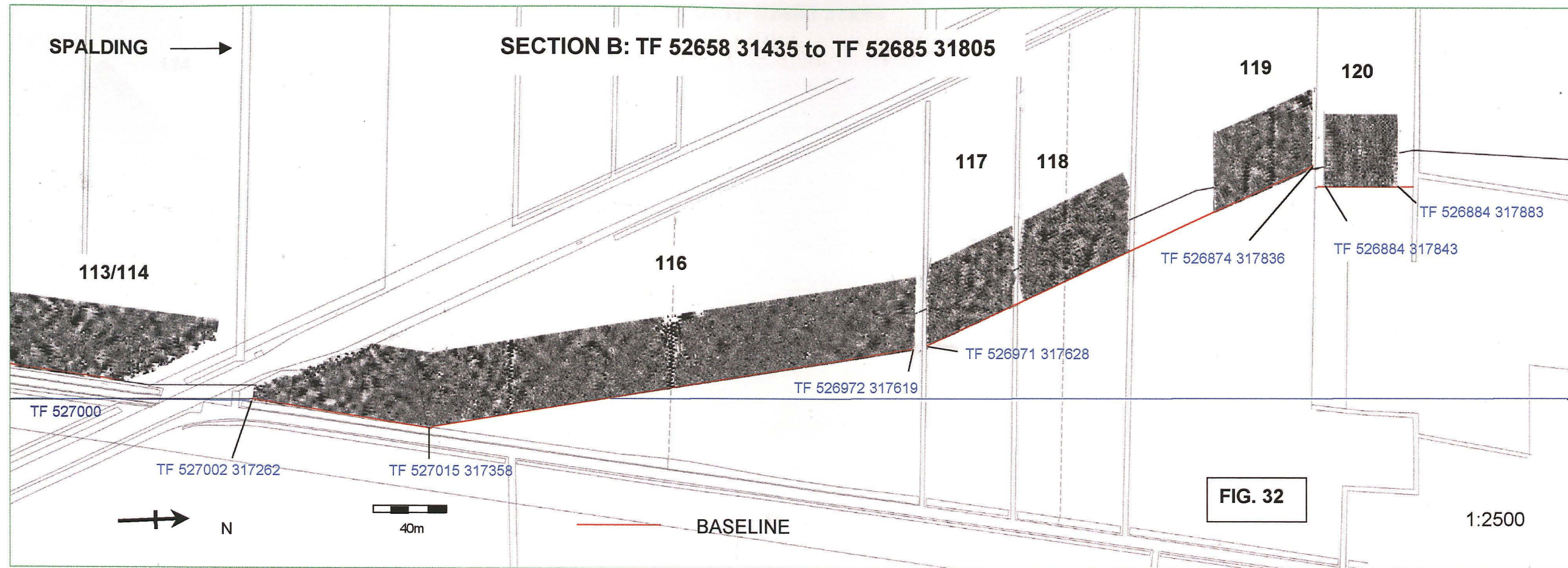


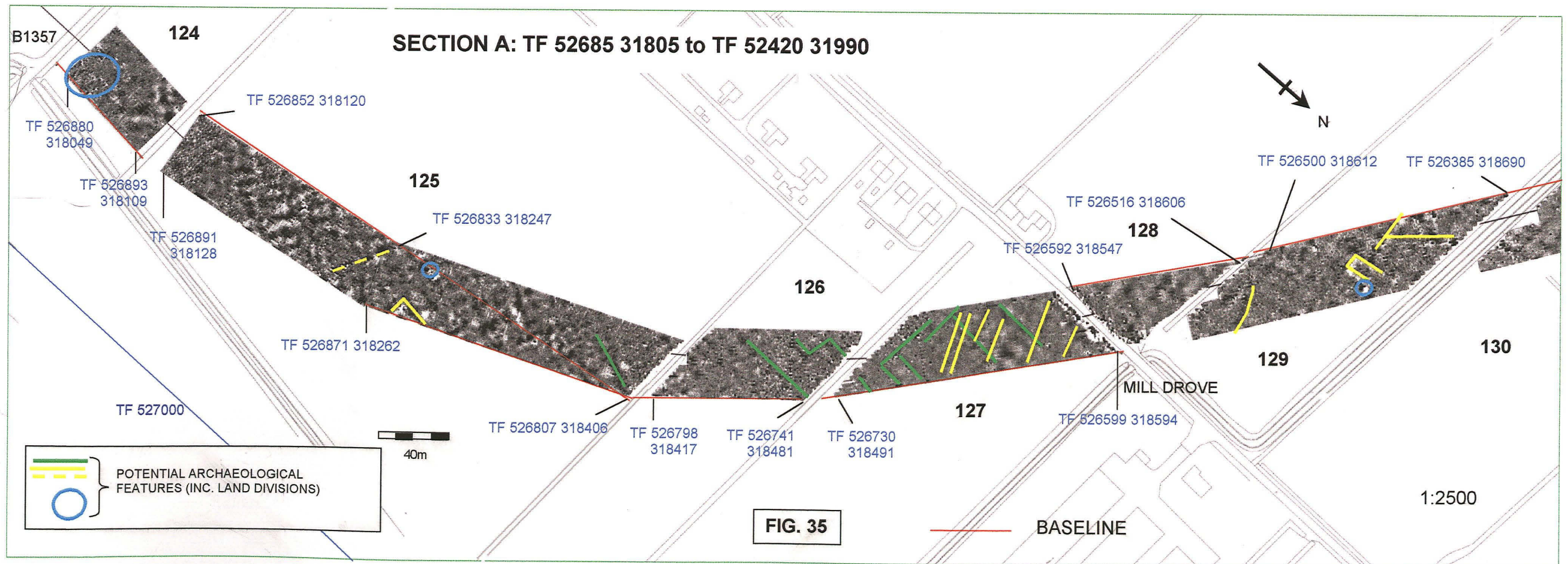
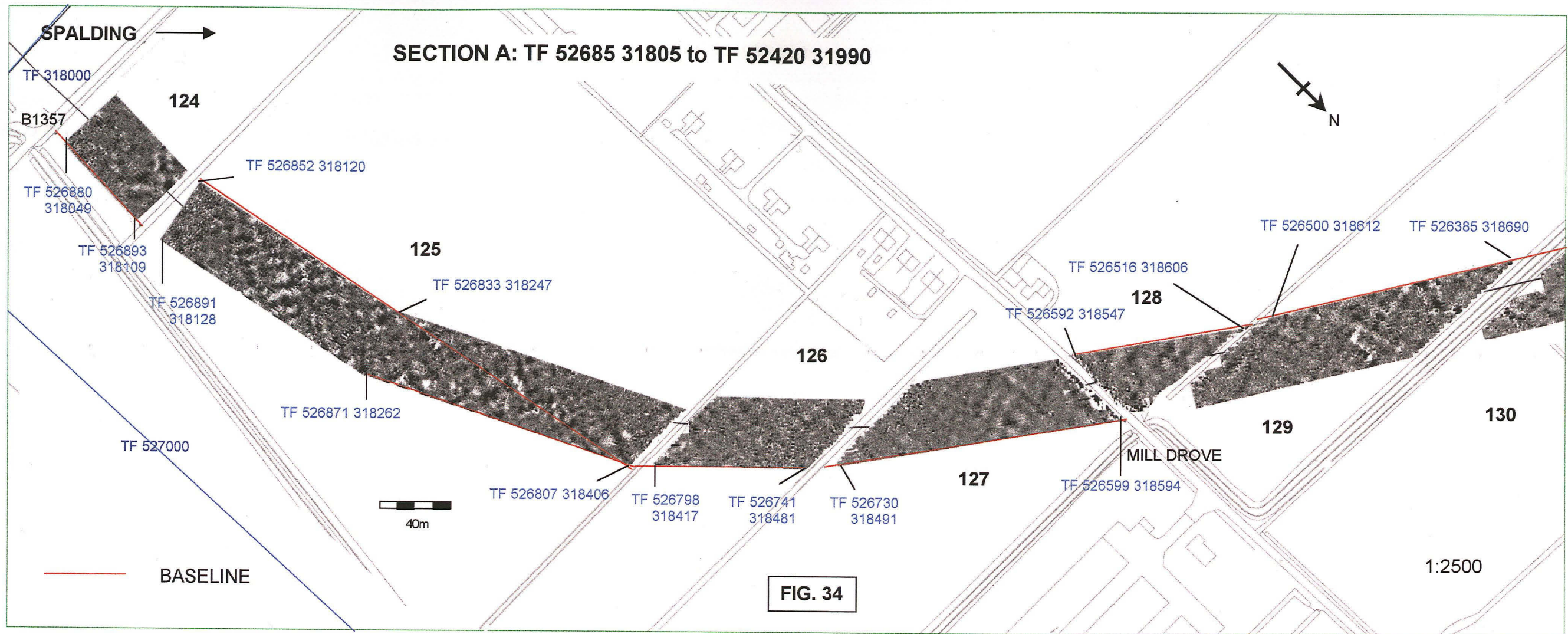


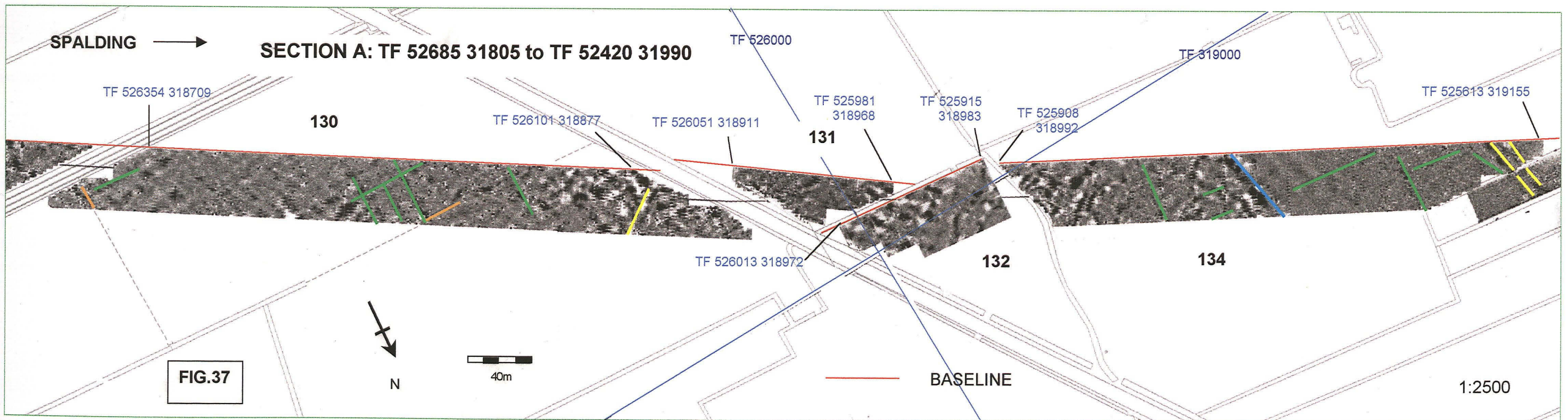
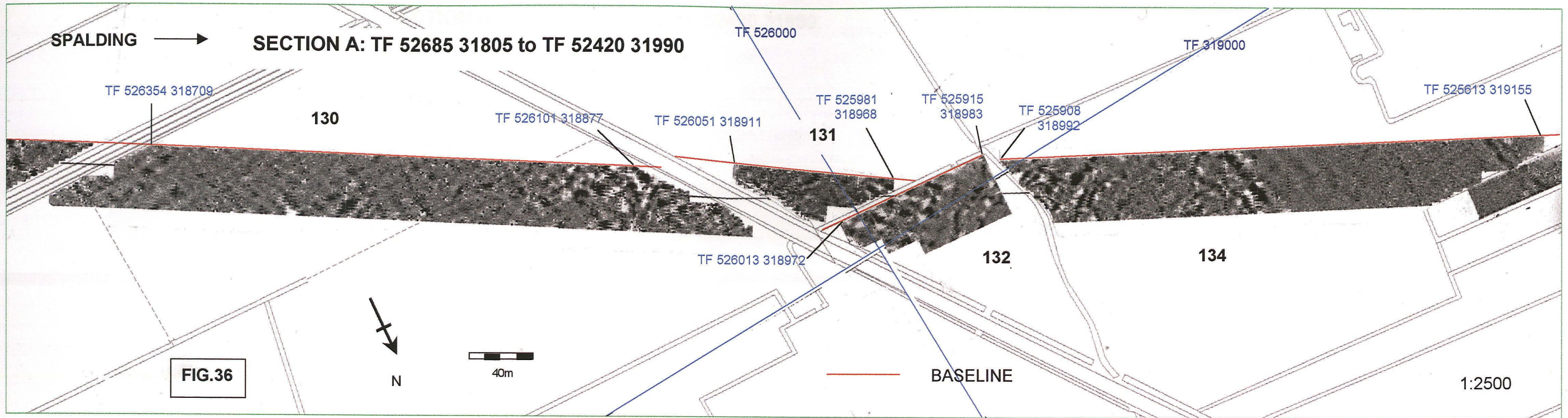


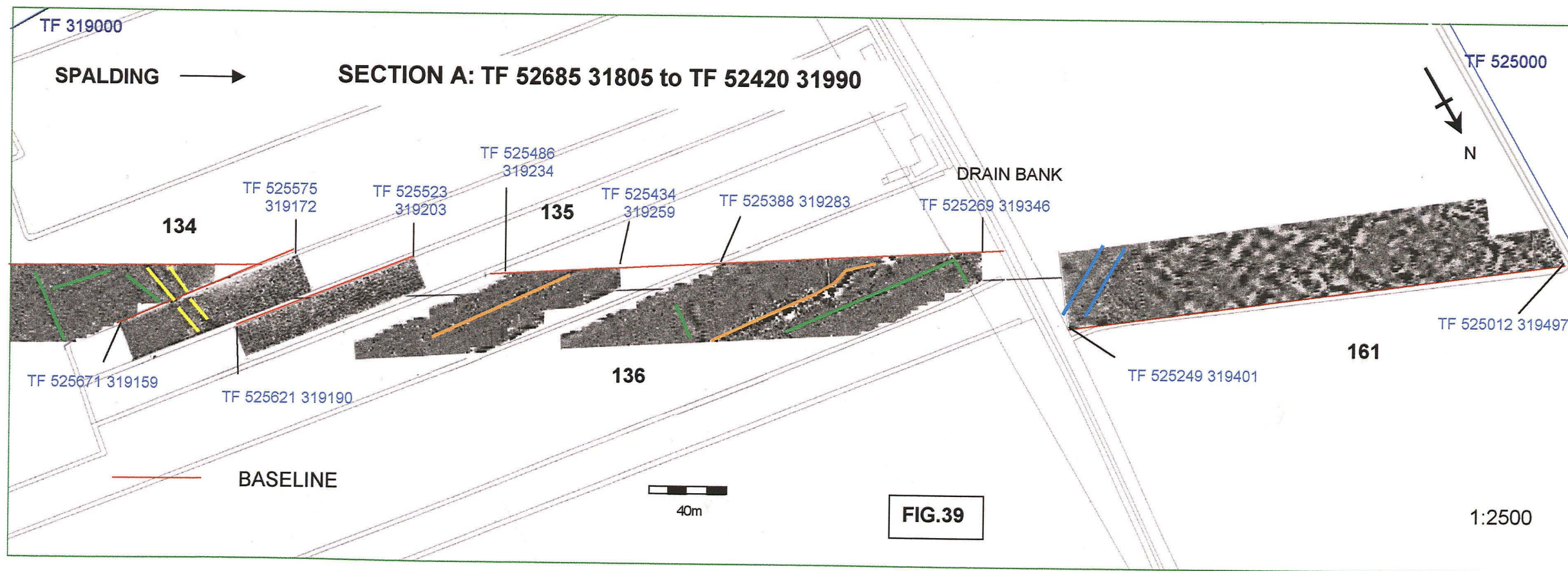
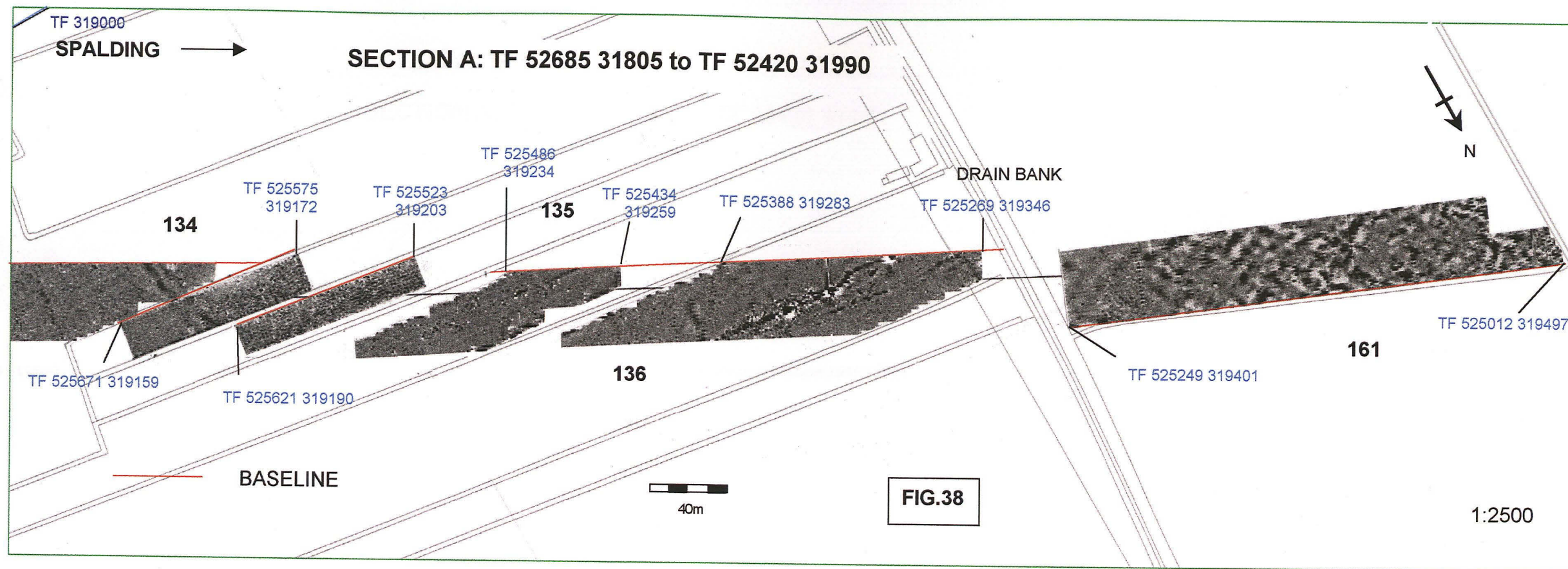


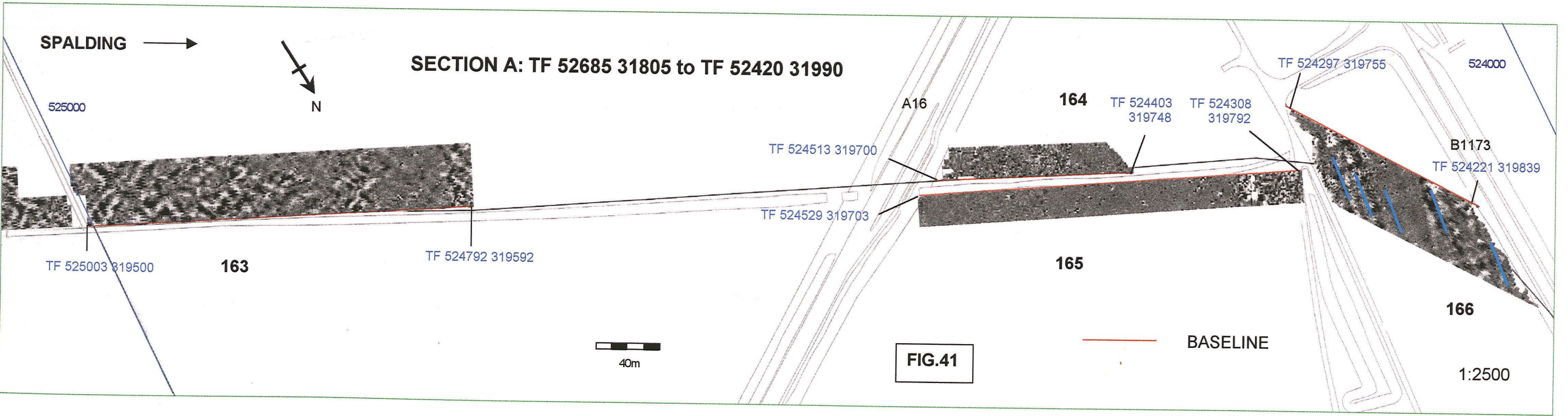
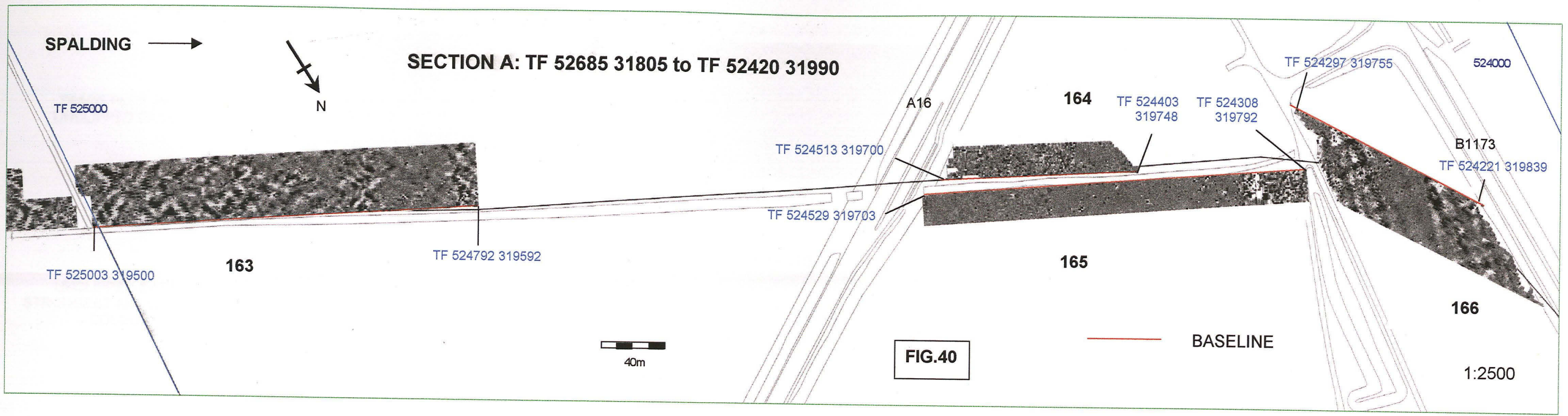













○ DISCRETE ANOMALY- CERAMIC/ BURNING/PIT (EXAMPLE)

FIELD 3


○ DISCRETE ANOMALY- FERROUS (EXAMPLE)

TRACE PLOT OF UNCLIPPED DATA



20nT


UNCLIPPED DATA : STRONGEST ANOMALIES IN COLOUR



-15 nT 15



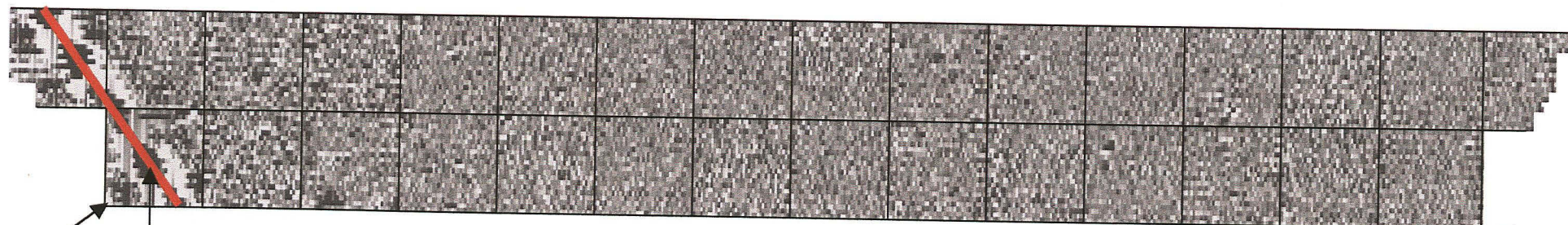
GREYSCALE IMAGE OF ENHANCED DATA



-3 nT 3



INTERPRETIVE IMAGE



TF 520529 302395

1

TF 520732 302593

50m

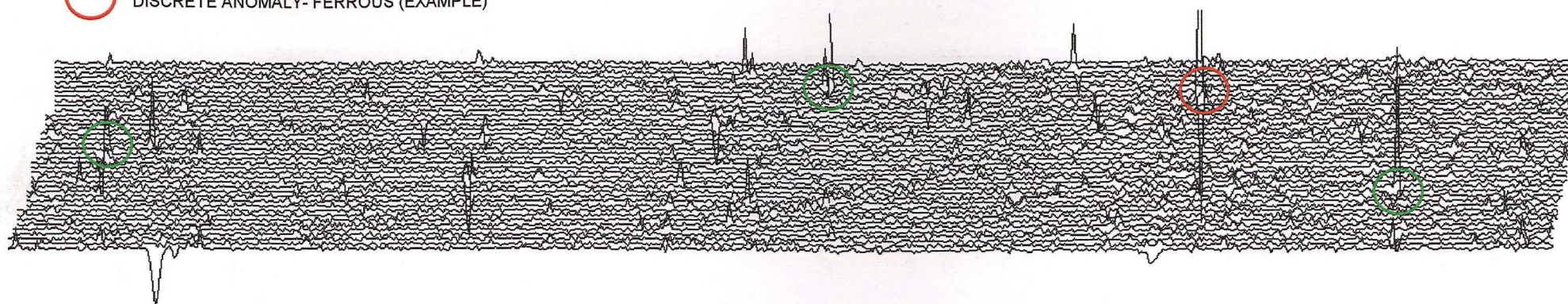
Figure 42: Field 3 (see also figures 8,9) 1:1250

SPALDING →

FIELD 4


- DISCRETE ANOMALY - CERAMIC/ BURNING/PIT (EXAMPLE)
- DISCRETE ANOMALY - FERROUS (EXAMPLE)

TRACE PLOT OF UNCLIPPED DATA




20nT

UNCLIPPED DATA : STRONGEST ANOMALIES IN COLOUR




-4 nT 4

GREYSCALE IMAGE OF ENHANCED DATA



-2 nT 2

INTERPRETIVE IMAGE



TF 520732 302593

1

TF 521004 302769

50m

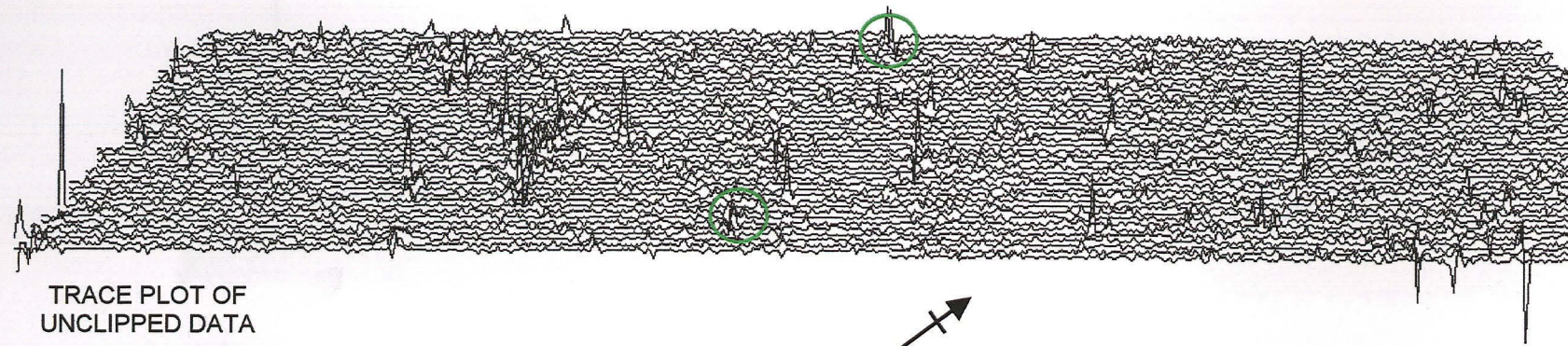
Figure 43: Field 4 (see also figures 8,9) 1:1250

SPALDING →

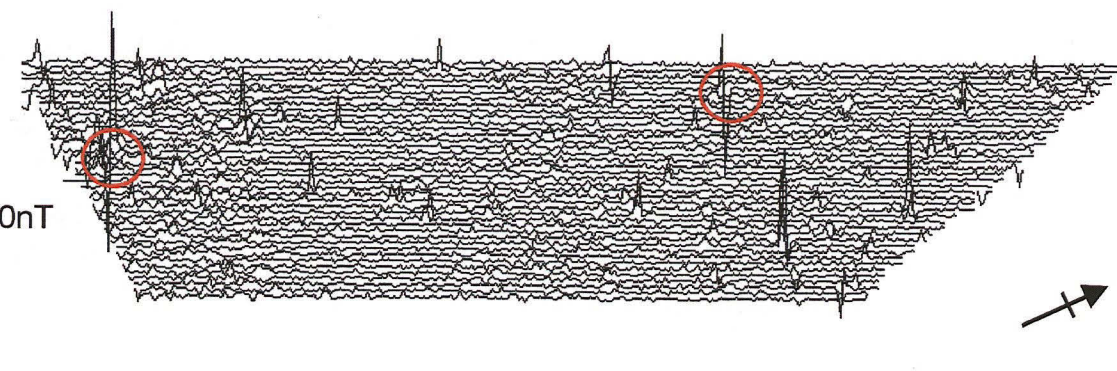
FIELD 7

- DISCRETE ANOMALY- CERAMIC/ BURNING/PIT (EXAMPLE)
- DISCRETE ANOMALY- FERROUS (EXAMPLE)


FIELD 9




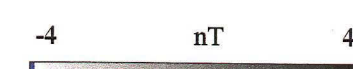


TRACE PLOT OF UNCLIPPED DATA



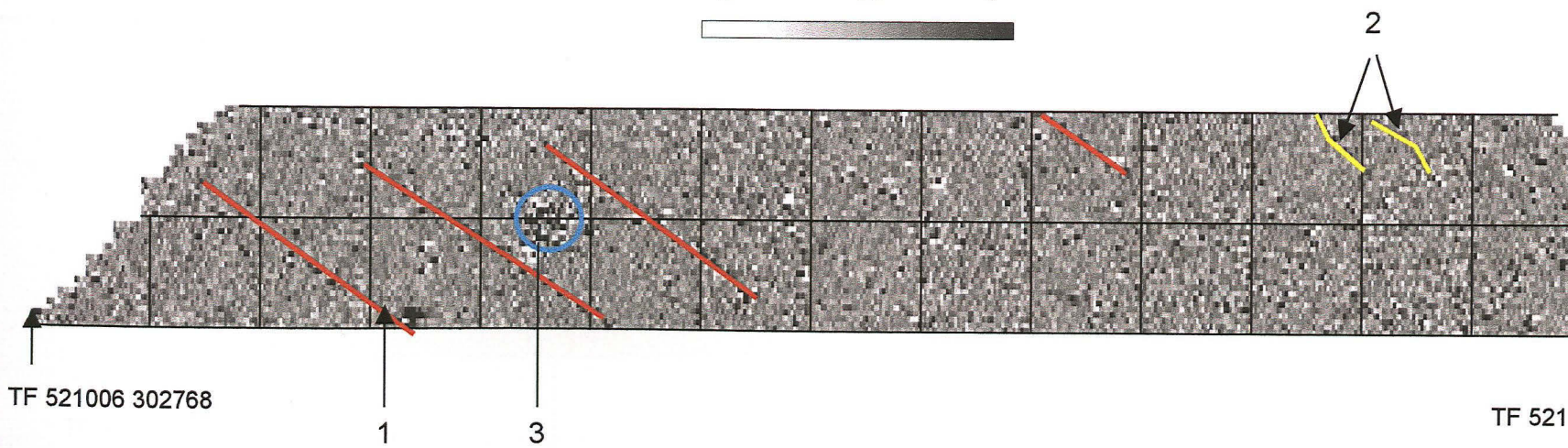
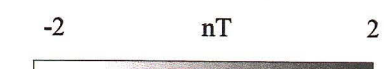


20nT




UNCLIPPED DATA : STRONGEST ANOMALIES IN COLOUR



GREYSCALE IMAGE OF ENHANCED DATA



INTERPRETIVE IMAGE



TF 521006 302768

1

3

TF 521150 303008

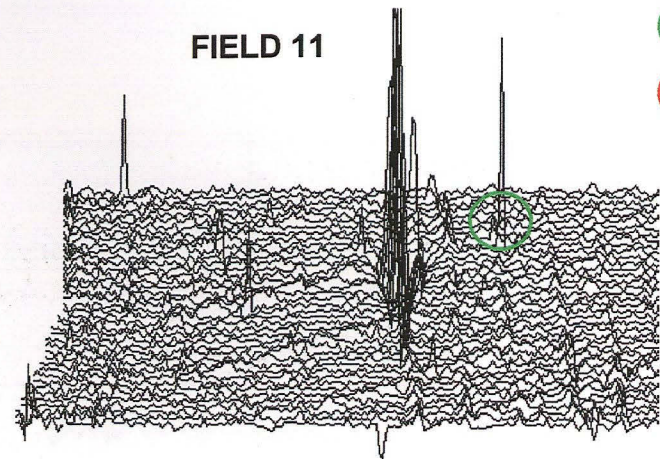
TF 521163 303041

TF 521190 303160

Figure 44: Fields 7, 9 (see also figures 8-11) 1:1250

SPALDING →


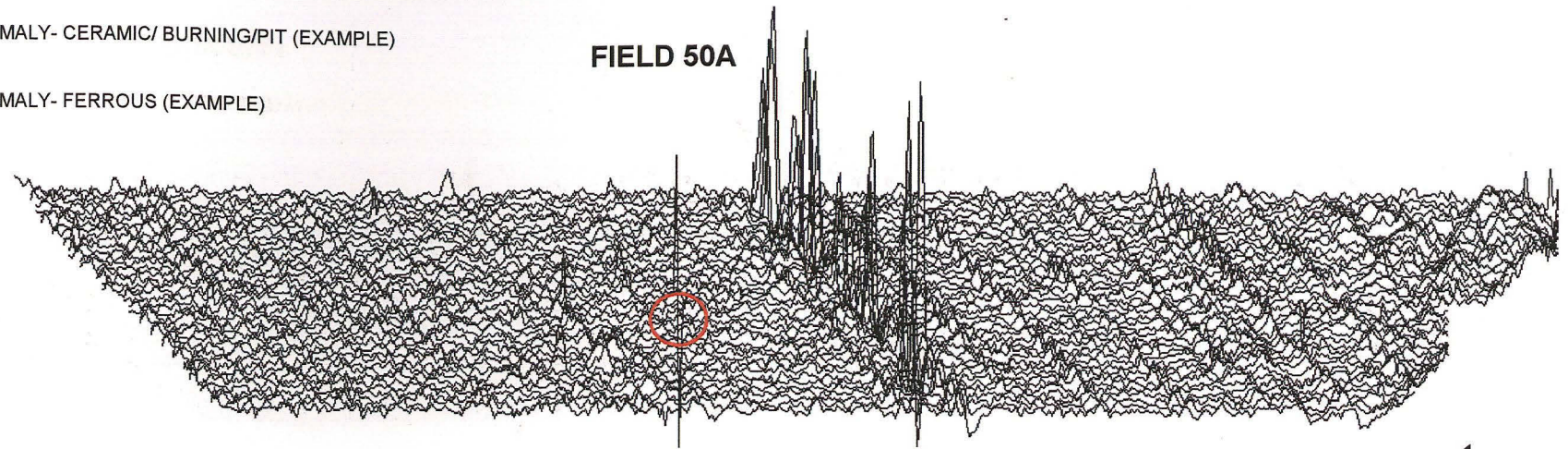
FIELD 11



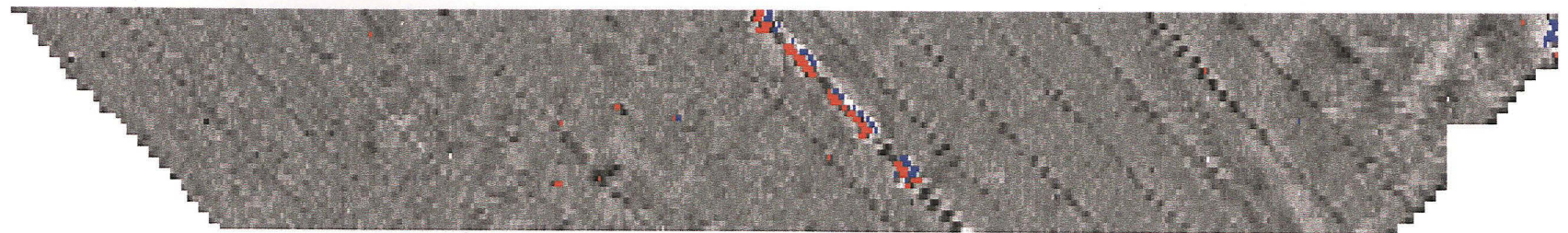
- DISCRETE ANOMALY- CERAMIC/ BURNING/PIT (EXAMPLE)
- DISCRETE ANOMALY- FERROUS (EXAMPLE)

20nT


FIELD 50A




-10 nT 10



-9 nT 9



-3.0 nT 3.0



-3.0 nT 3.0

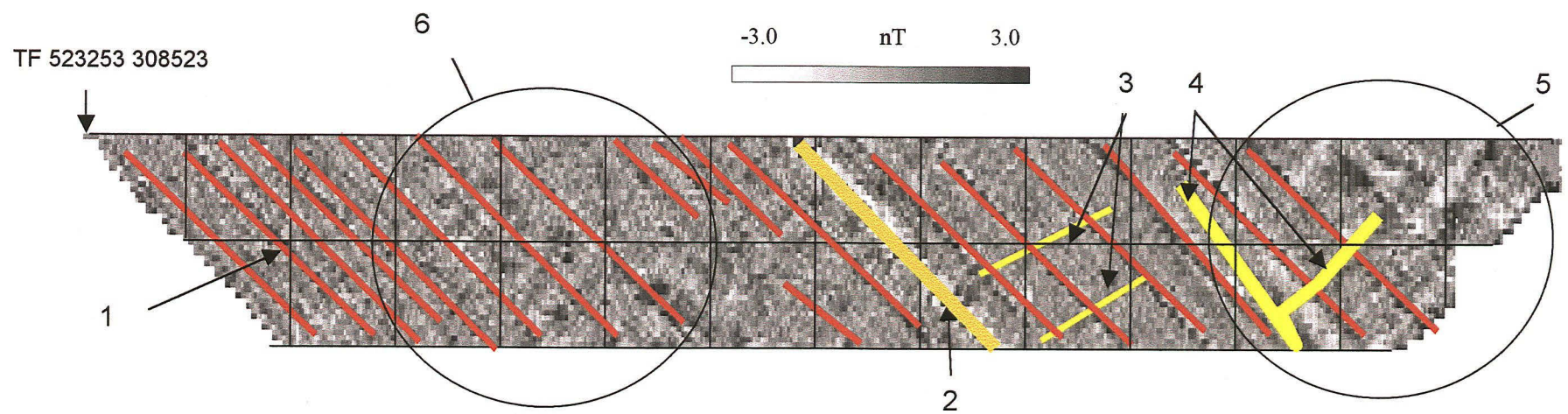
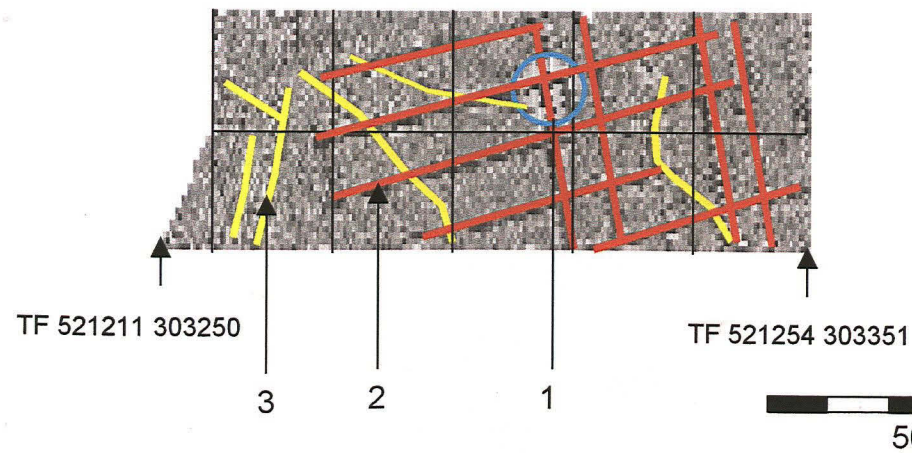



Figure 45: Fields 11, 50A (see also figures 10-13) 1:1250 SPALDING →

FIELD 50B/51

- DISCRETE ANOMALY- CERAMIC/ BURNING/PIT (EXAMPLE)
- DISCRETE ANOMALY- FERROUS (EXAMPLE)


TRACE PLOT OF UNCLIPPED DATA




20nT



UNCLIPPED DATA : LONGEST ANOMALIES IN COLOUR



GREYSCALE IMAGE OF ENHANCED DATA



INTERPRETIVE IMAGE

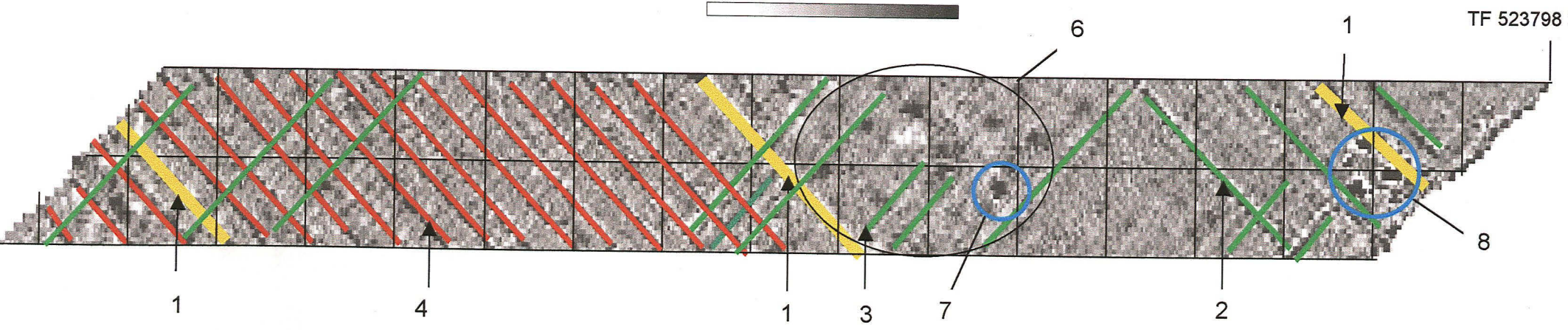


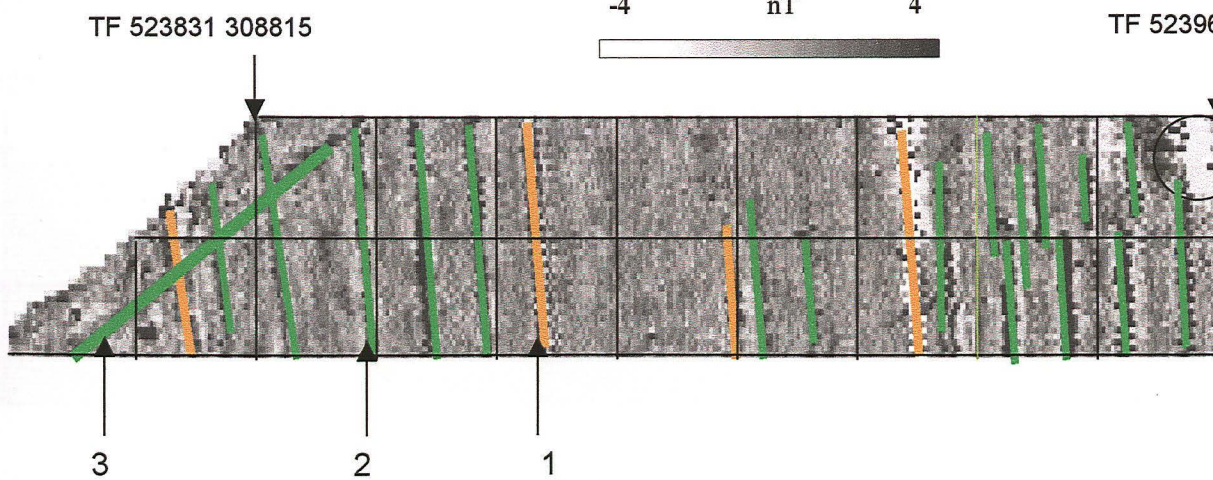


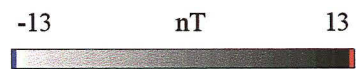

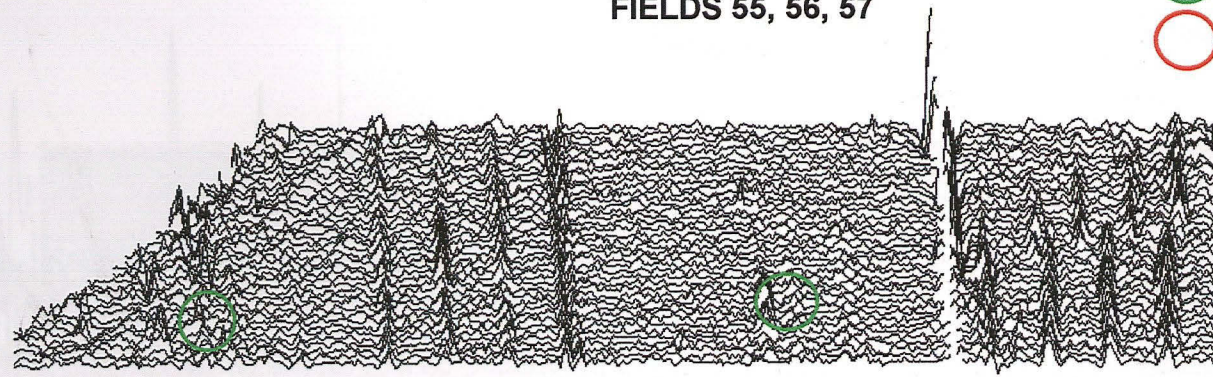
Figure 46: Fields 50B/51 (see also figures 12, 13) 1:1250

SPALDING →

FIELDS 55, 56, 57

- DISCRETE ANOMALY- CERAMIC/ BURNING/PIT (EXAMPLE)
- DISCRETE ANOMALY- FERROUS (EXAMPLE)

FIELD 62



20nT
TRACE PLOTS OF UNCLIPPED DATA






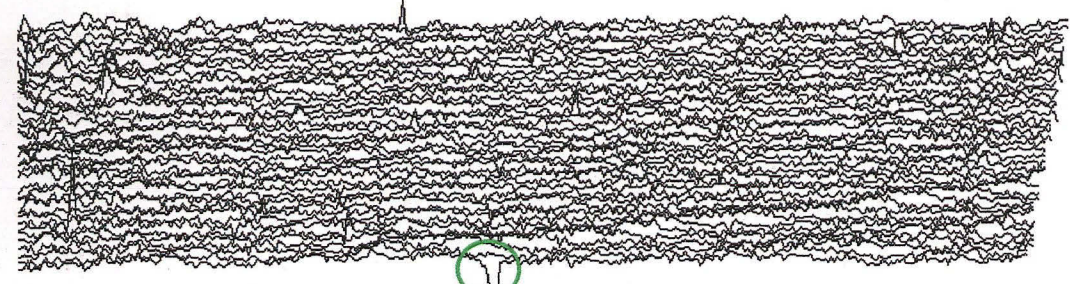


Figure 47: Fields 55, 56, 57, 62 (see also figures 12-15) 1:1250

SPALDING →

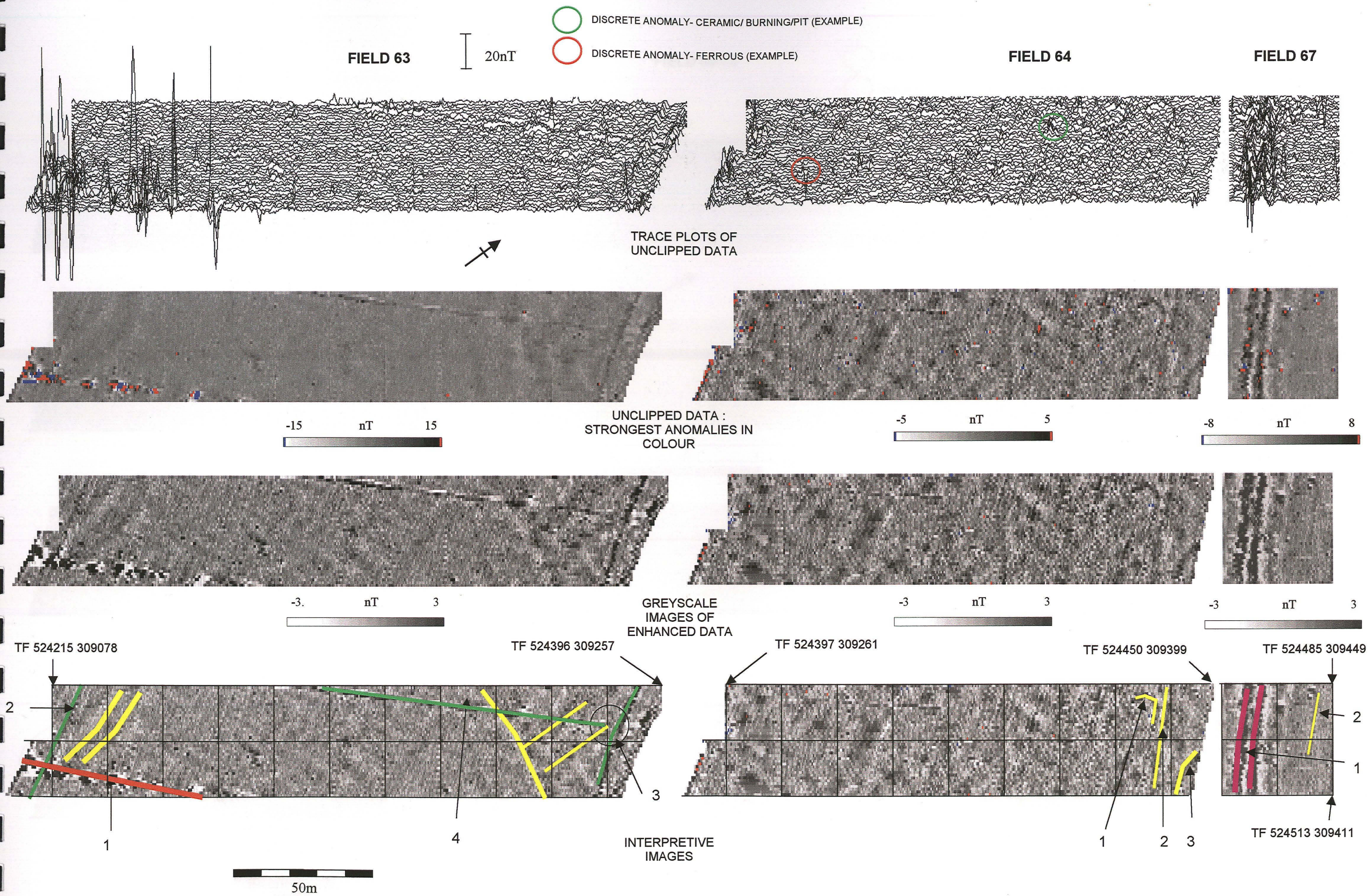



Figure 48: Fields 63, 64, 67 (see also figures 14, 15) 1:1250


20nT

FIELD 68-74



-  DISCRETE ANOMALY- CERAMIC/ BURNING/PIT (EXAMPLE)
-  DISCRETE ANOMALY- FERROUS (EXAMPLE)




TRACE PLOT OF UNCLIPPED DATA



UNCLIPPED DATA : STRONGEST ANOMALIES IN COLOUR

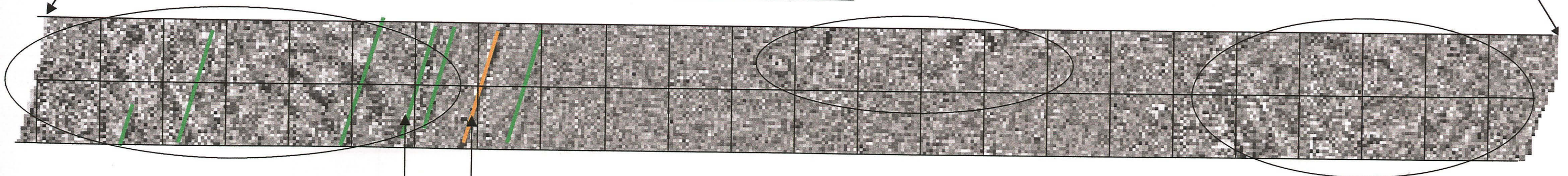


GREYSCALE IMAGE OF ENHANCED DATA



TF 524488 309417

TF 524782 309747



INTERPRETIVE IMAGE

2 1



Figure 49: Fields 68-74 (see also figures 16,17)

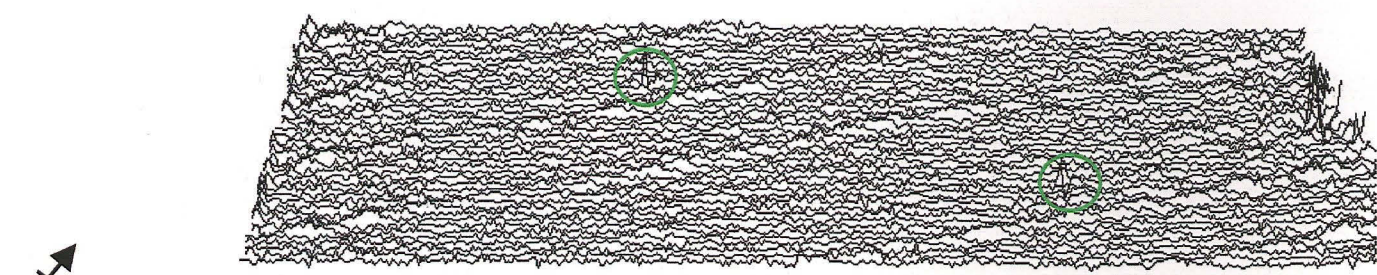
1:1250

SPALDING →

- DISCRETE ANOMALY- CERAMIC/ BURNING/PIT (EXAMPLE)
- DISCRETE ANOMALY- FERROUS (EXAMPLE)



FIELD 71

FIELD 72







20nT



TRACE PLOTS OF UNCLIPPED DATA




UNCLIPPED DATA : STRONGEST ANOMALIES IN COLOUR



GREYSCALE IMAGES OF ENHANCED DATA




TF 524790 309855



2

INTERPRETIVE IMAGES



1




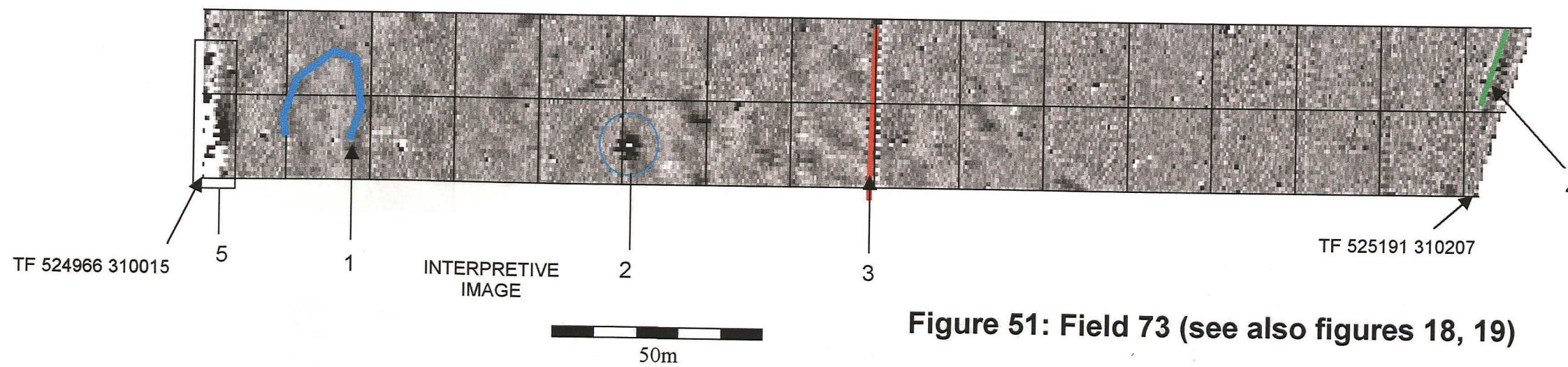
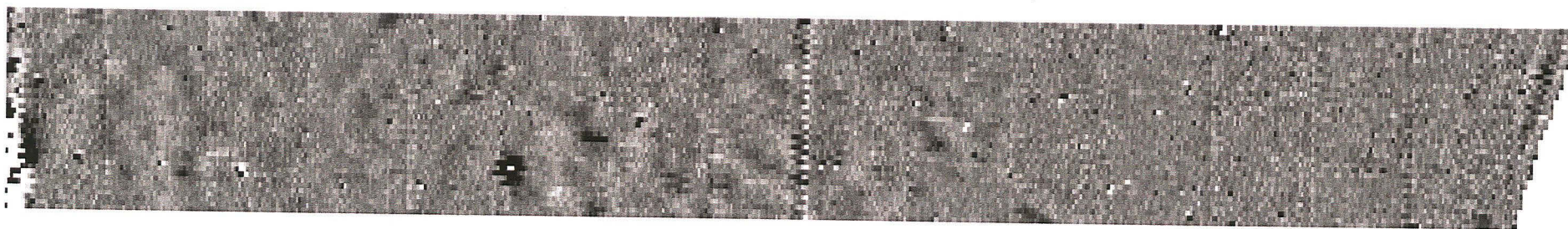

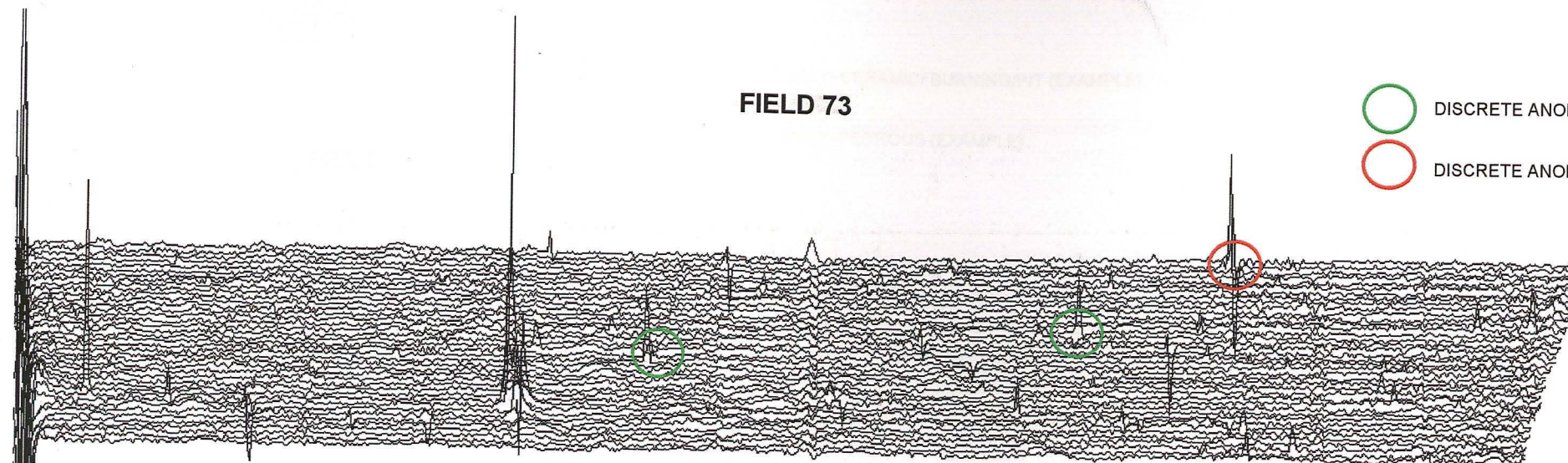
Figure 50: Fields 71, 72 (see also figures 16, 17)

1:1250

SPALDING →

FIELD 73

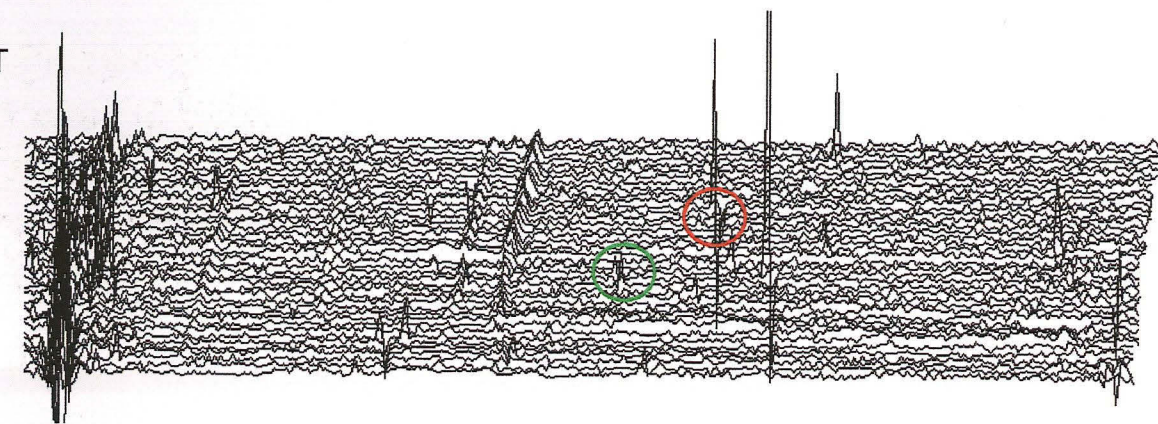
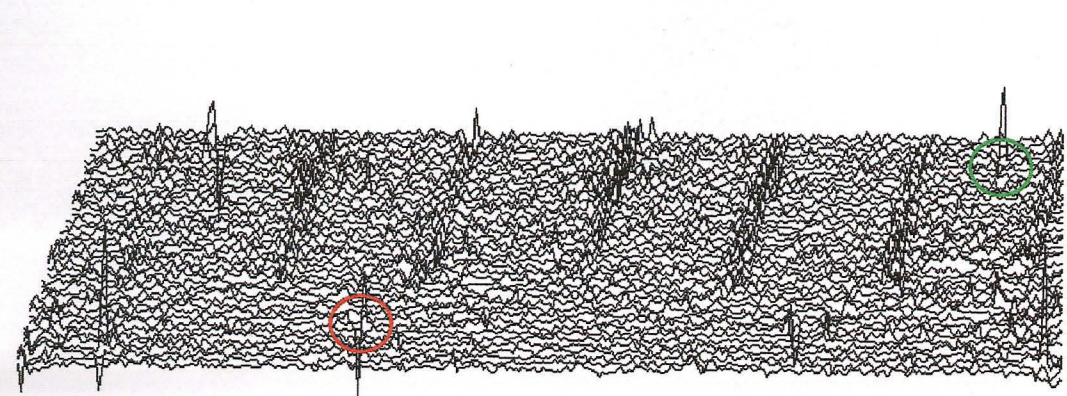
- DISCRETE ANOMALY- CERAMIC/ BURNING/PIT (EXAMPLE)
- DISCRETE ANOMALY- FERROUS (EXAMPLE)





- DISCRETE ANOMALY- CERAMIC/ BURNING/PIT (EXAMPLE)
- DISCRETE ANOMALY- FERROUS (EXAMPLE)

FIELD 76





FIELD 78




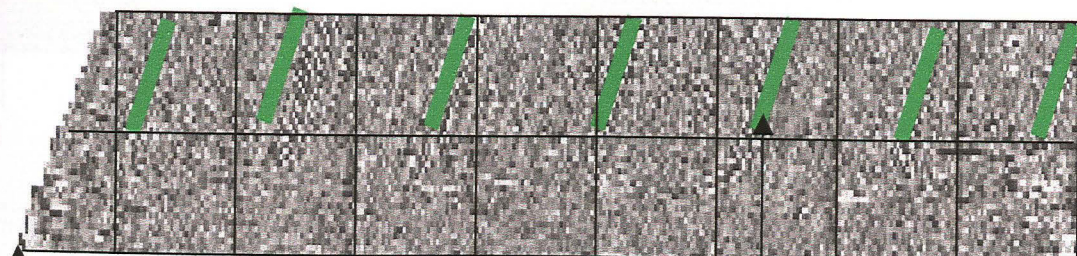


TRACE PLOTS OF UNCLIPPED DATA



UNCLIPPED DATA : STRONGEST ANOMALIES IN COLOUR



GREYSCALE IMAGES OF ENHANCED DATA



INTERPRETIVE IMAGES

TF 525205 310191

1

TF 525330 310311

4

TF 525472 310433

5




Figure 52: Fields 76, 78 (see also figures 18, 19)

1:1250

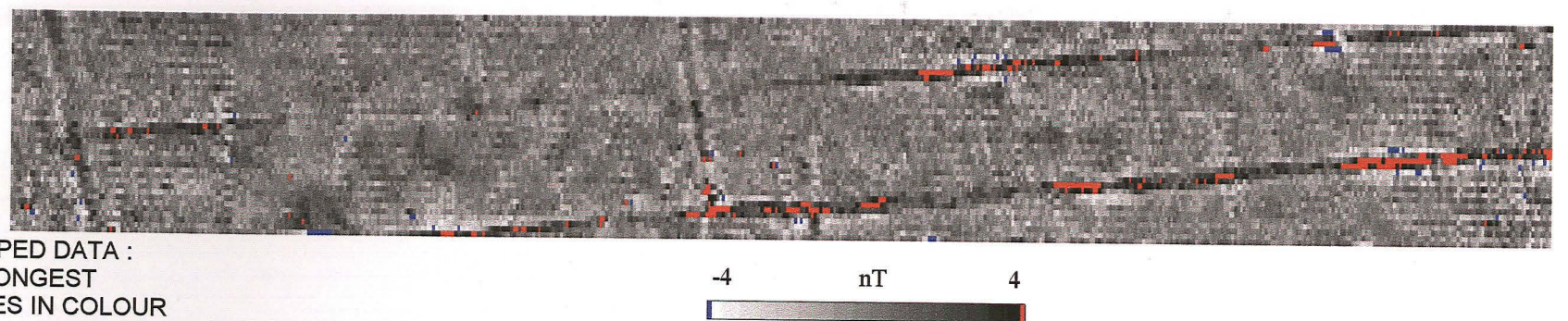

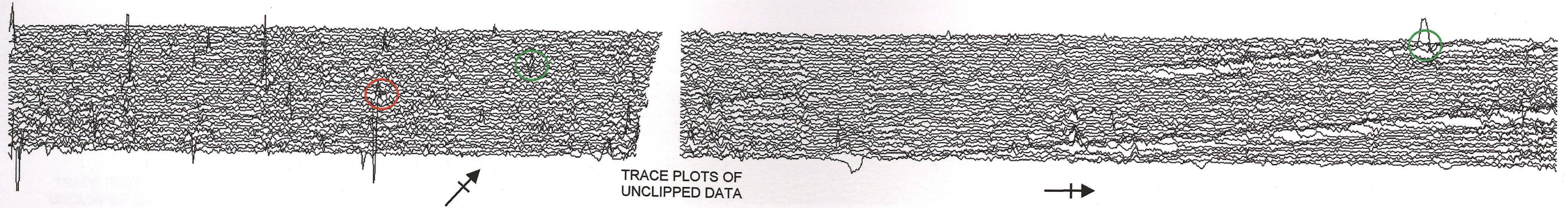
SPALDING →

FIELD 79



20nT

○ DISCRETE ANOMALY- CERAMIC/ BURNING/PIT (EXAMPLE)
 ○ DISCRETE ANOMALY- FERROUS (EXAMPLE)

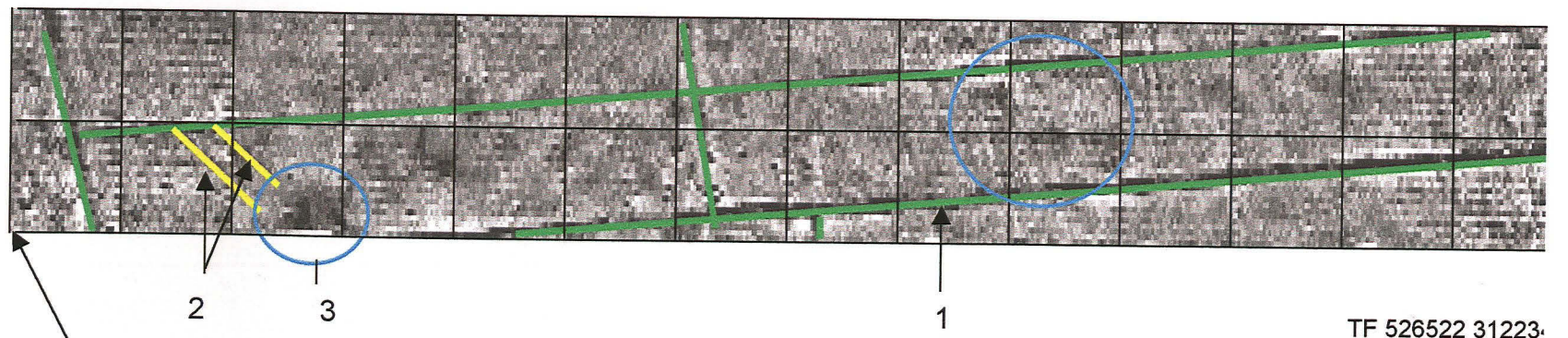

FIELD 88



UNCLIPPED DATA : STRONGEST ANOMALIES IN COLOUR



GREYSCALE IMAGES OF ENHANCED DATA



TF 526522 31223

TF 525630 310517

TF 526527 311955

50m

Figure 53: Fields 79, 88 (see also figures 18-21)

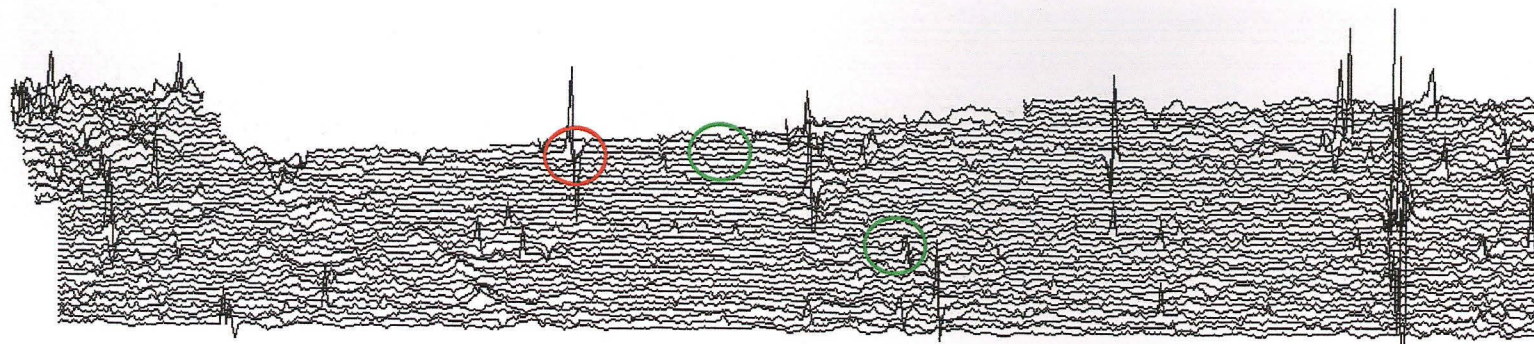
1:1250

SPALDING →

FIELD 91


- DISCRETE ANOMALY- CERAMIC/ BURNING/PIT (EXAMPLE)
- DISCRETE ANOMALY- FERROUS (EXAMPLE)

TRACE PLOT OF UNCLIPPED DATA




20nT

UNCLIPPED DATA : STRONGEST ANOMALIES IN COLOUR



-5 nT 5

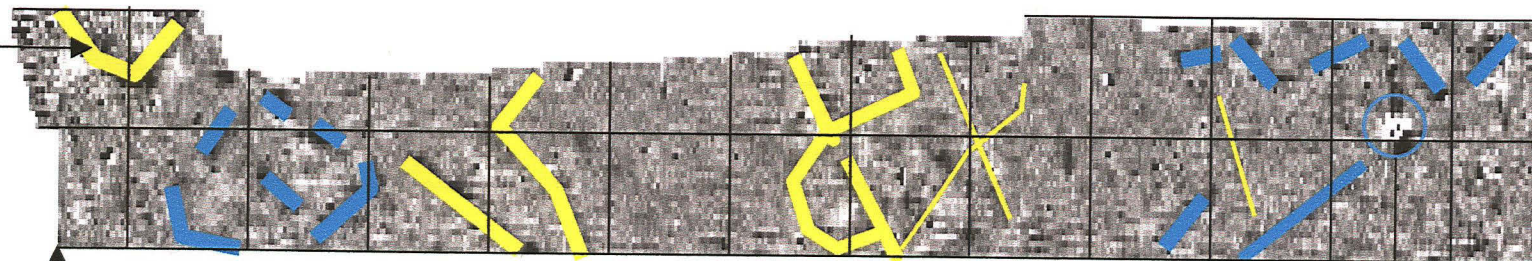
GREYSCALE IMAGE OF ENHANCED DATA



-3.0 nT 3.0

INTERPRETIVE IMAGE

1



TF 526508 312713

2

TF 526513 312957

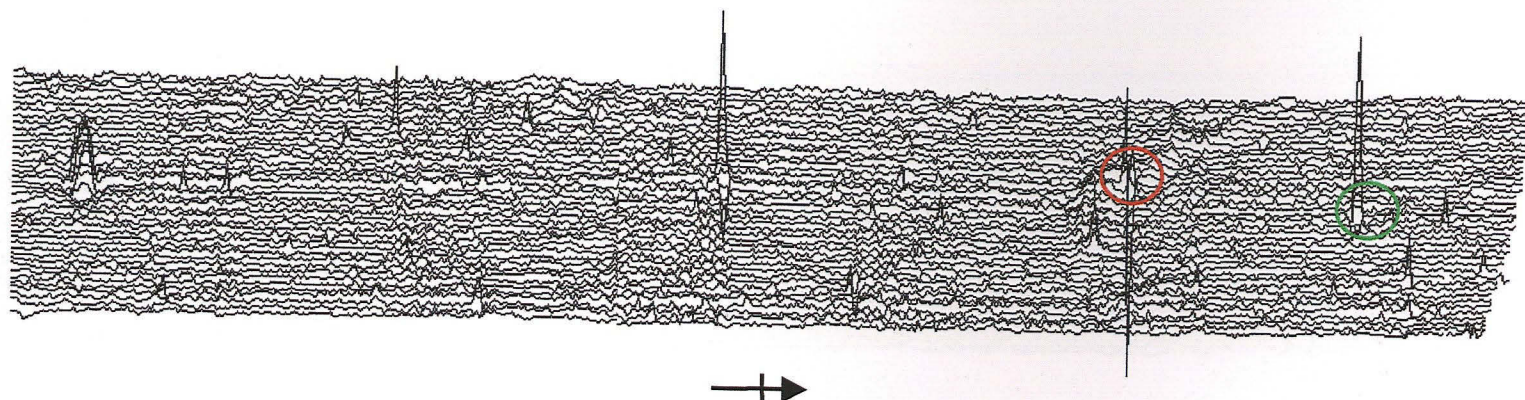
50m

Figure 54: Field 91 (see also figures 22, 23) 1:1250

SPALDING →

FIELD 92

TRACE PLOT OF UNCLIPPED DATA




20nT

○ DISCRETE ANOMALY- CERAMIC/ BURNING/PIT (EXAMPLE)


○ DISCRETE ANOMALY- FERROUS (EXAMPLE)

UNCLIPPED DATA : STRONGEST ANOMALIES IN COLOUR



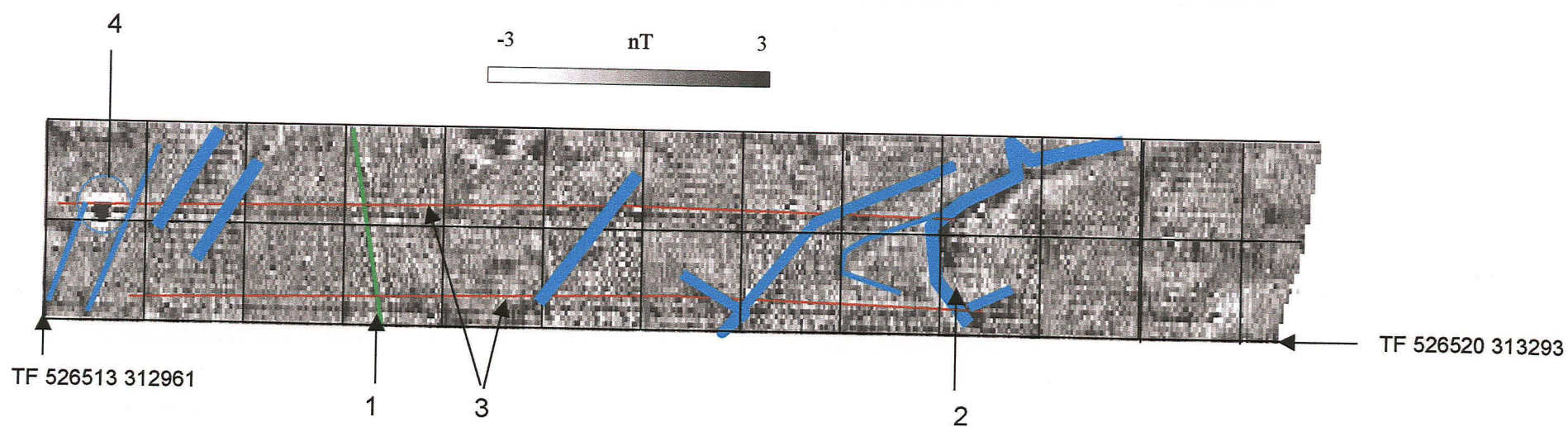
-5 nT 5

GREYSCALE IMAGE OF ENHANCED DATA



-3 nT 3

INTERPRETIVE IMAGE




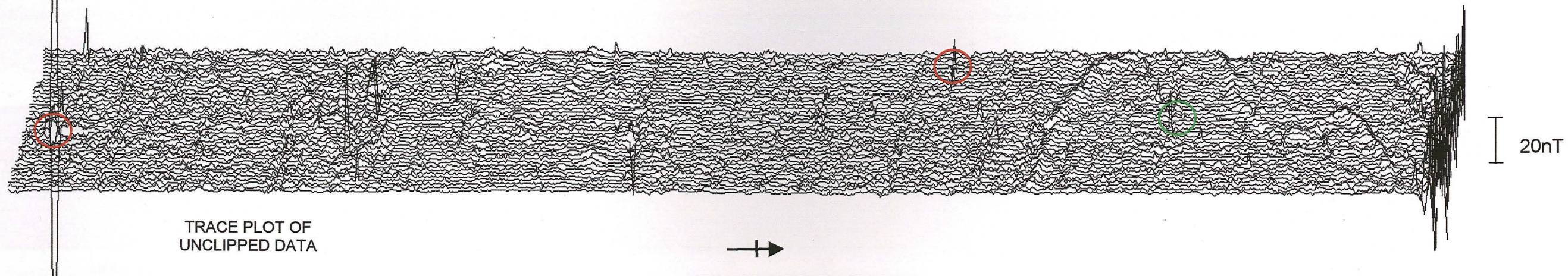
50m

Figure 55: Field 92 (see also figures 22, 23) 1:1250

SPALDING →


FIELD 93

- DISCRETE ANOMALY- CERAMIC/ BURNING/PIT (EXAMPLE)
- DISCRETE ANOMALY- FERROUS (EXAMPLE)




UNCLIPPED DATA :
STRONGEST
ANOMALIES IN COLOUR

-15 nT 15



GREYSCALE IMAGE
OF ENHANCED
DATA

-3 nT 3



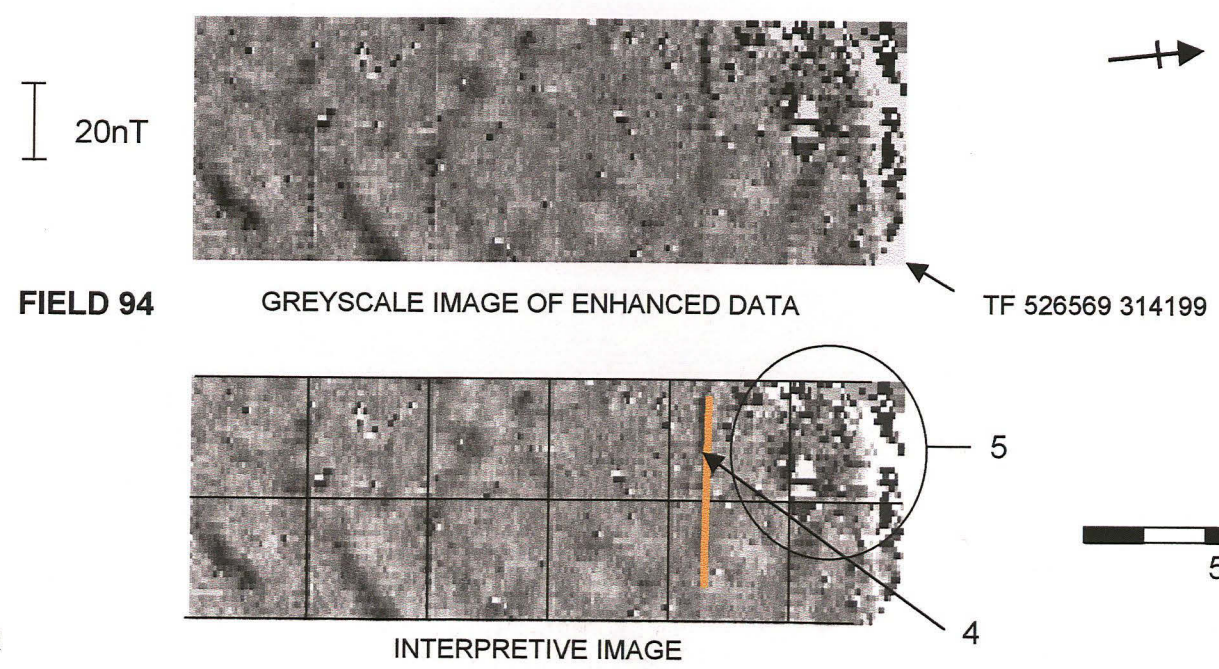
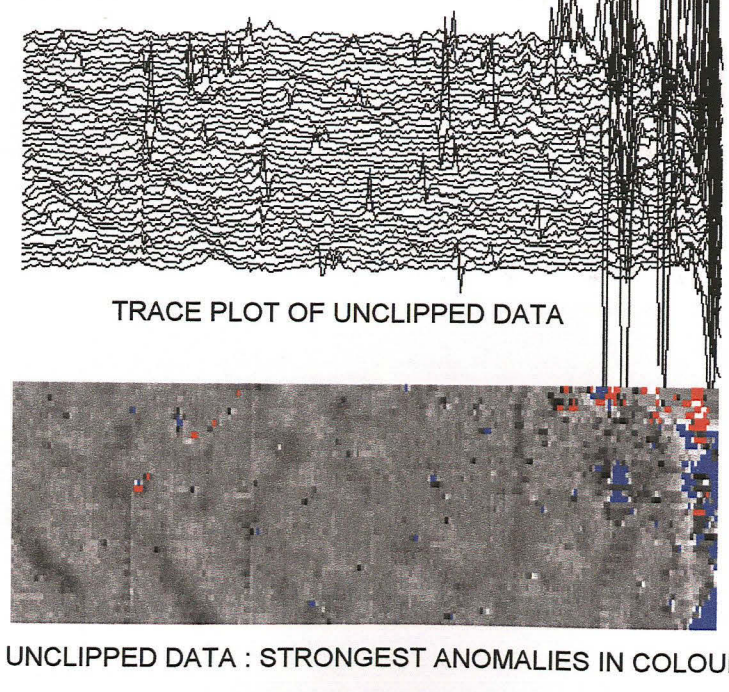
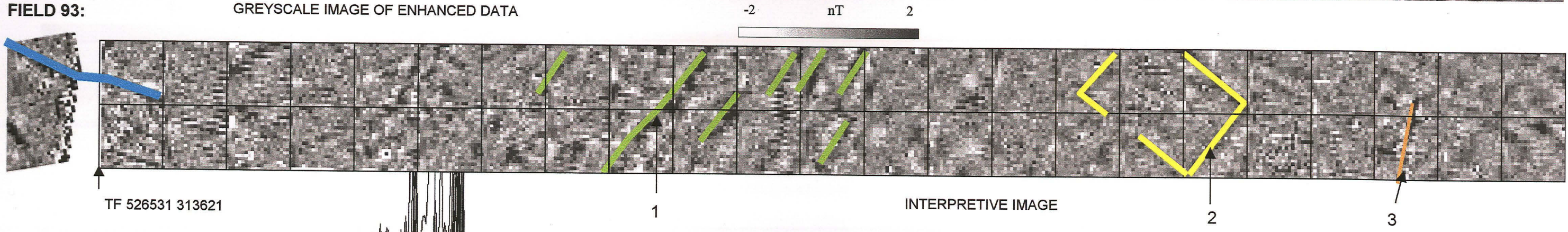

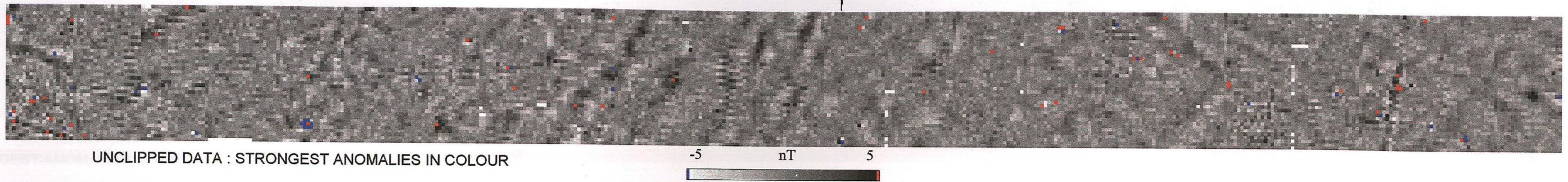
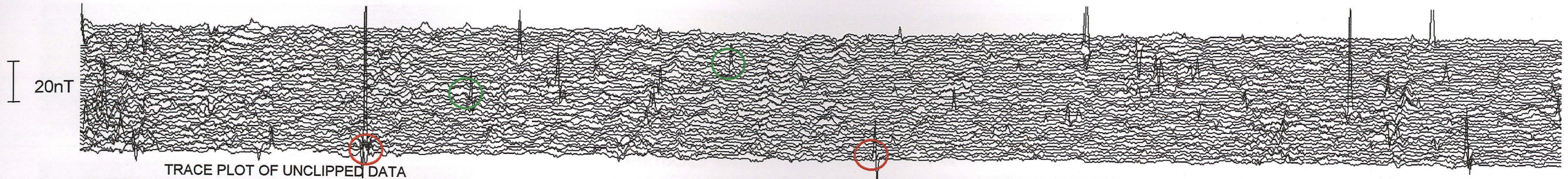
TF 526520 313297

TF 526530 313609


50m

Figure 56: Field 93 (see also figures 22, 23) 1:1250

SPALDING →

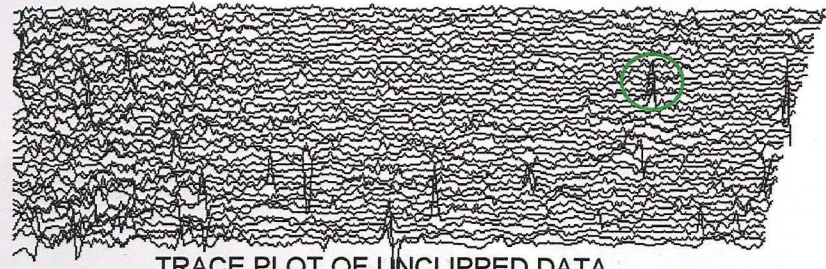


-
- DISCRETE ANOMALY- CERAMIC/ BURNING/PIT (EXAMPLE)
- DISCRETE ANOMALY- FERROUS (EXAMPLE)




SPALDING →

Figure 57: Field 94
 (see also figures 24, 25)
 1:1250





TRACE PLOT OF UNCLIPPED DATA

FIELD 94A



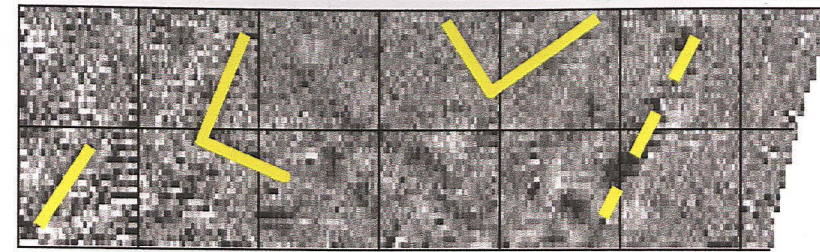
GREYSCALE IMAGE OF ENHANCED DATA -2 nT 2

- DISCRETE ANOMALY- CERAMIC/ BURNING/PIT (EXAMPLE)
- DISCRETE ANOMALY- FERROUS (EXAMPLE)



UNCLIPPED DATA : STRONGEST ANOMALIES IN COLOUR -3 nT 3

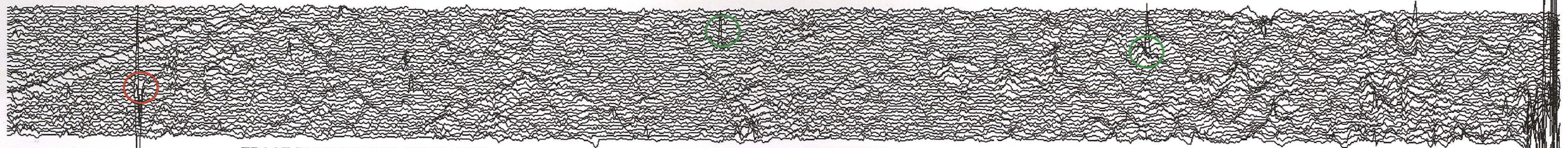
20nT




INTERPRETIVE IMAGE

Figure 58: Fields 94A, 95
(see also figures 24-27)
1:1250


FIELD 95



TRACE PLOT OF UNCLIPPED DATA



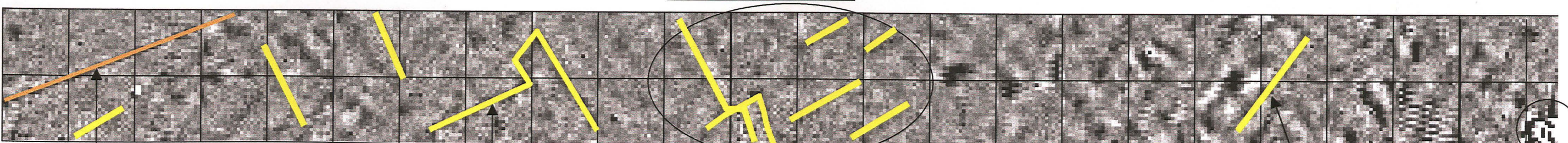
UNCLIPPED DATA : STRONGEST ANOMALIES IN COLOUR -11 nT 11



TF 526589 314338

GREYSCALE IMAGE OF ENHANCED DATA -3 nT 3

TF 526644 314809



INTERPRETIVE IMAGE

1

2

3

SPALDING →

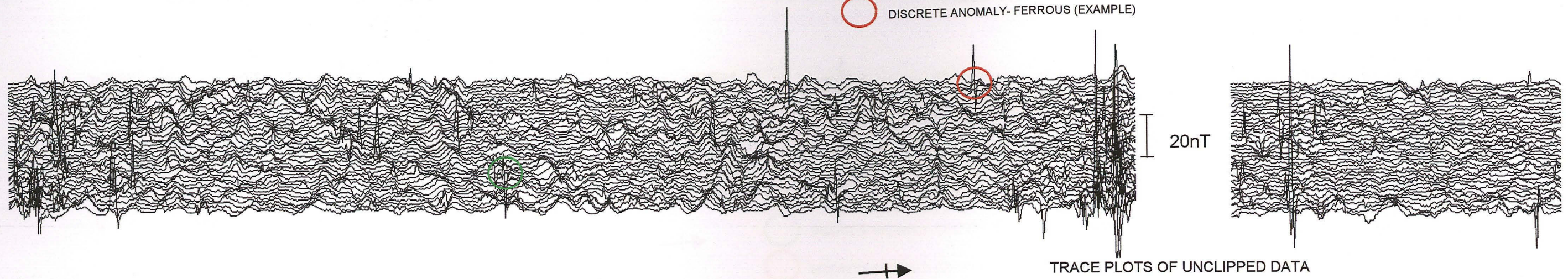
4

5


FIELD 101

FIELD 102

○ DISCRETE ANOMALY- CERAMIC/BURNING/PIT (EXAMPLE)
 ○ DISCRETE ANOMALY- FERROUS (EXAMPLE)



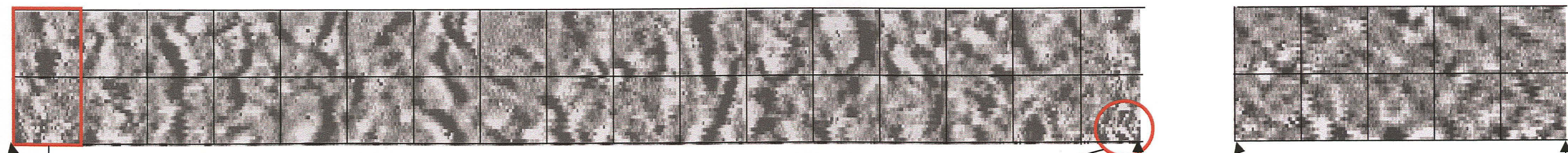

TRACE PLOTS OF UNCLIPPED DATA



UNCLIPPED DATA : STRONGEST ANOMALIES IN COLOUR




GREYSCALE IMAGES OF ENHANCED DATA



INTERPRETIVE IMAGES

TF 526766 315503



2

TF 526807 315876

TF 526803 315910

TF 526819 316006

Figure 59: Fields 101, 102 (see also figures 28, 29) 1:1250

SPALDING →




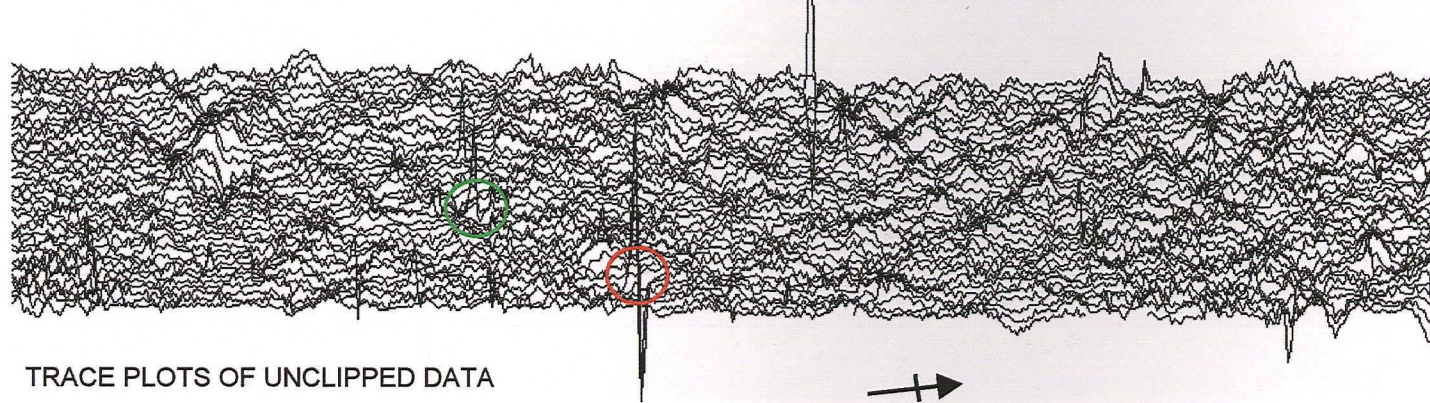
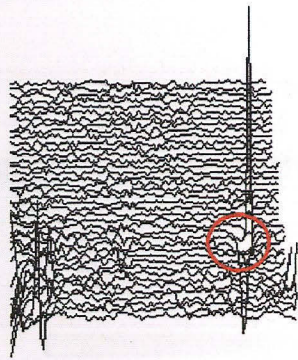
Figure 60: Fields 103-108 (see also figures 28, 29) 1:1250

FIELD 110



GRADIOMETER SURVEY

FIELD 111



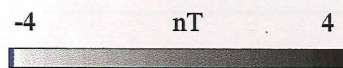
- DISCRETE ANOMALY- CERAMIC/ BURNING/ PIT (EXAMPLE)
- DISCRETE ANOMALY- FERROUS (EXAMPLE)




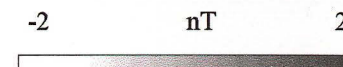
TRACE PLOTS OF UNCLIPPED DATA




UNCLIPPED DATA : STRONGEST ANOMALIES IN COLOUR



GREYSCALE IMAGES OF ENHANCED DATA




1 TF 526873 316392




INTERPRETIVE IMAGES

TF 526916 316680




RESISTANCE SURVEY

FIELD 111



RAW DATA

5 ohms 22



ENHANCED DATA

-7 ohms 7




Figure 61: Fields 110, 111 (see also figures 30, 31) 1:1250

SPALDING →

FIELD 112

20nT


GRADIOMETER SURVEY



-5 nT 5

-3 nT 3



8



-  DISCRETE ANOMALY- CERAMIC/ BURNING/PIT (EXAMPLE)
-  DISCRETE ANOMALY- FERROUS (EXAMPLE)
- TRACE PLOT OF UNCLIPPED DATA



UNCLIPPED DATA :
STRONGEST ANOMALIES IN COLOUR



GREYSCALE IMAGE OF ENHANCED DATA



INTERPRETIVE IMAGE

7

RESISTANCE SURVEY

RAW DATA

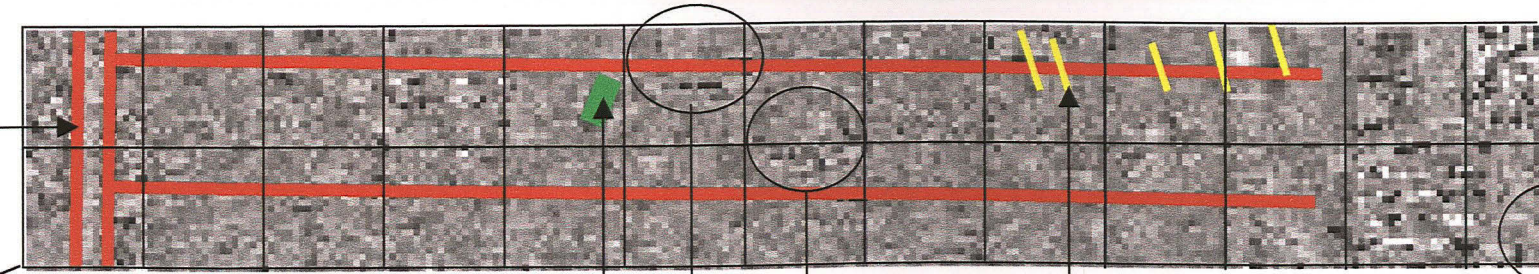


4 ohms 20

ENHANCED DATA

-8 ohms 8

3

TF 526919 316691



1

2

4

5



6

TF 526957 316940

50m

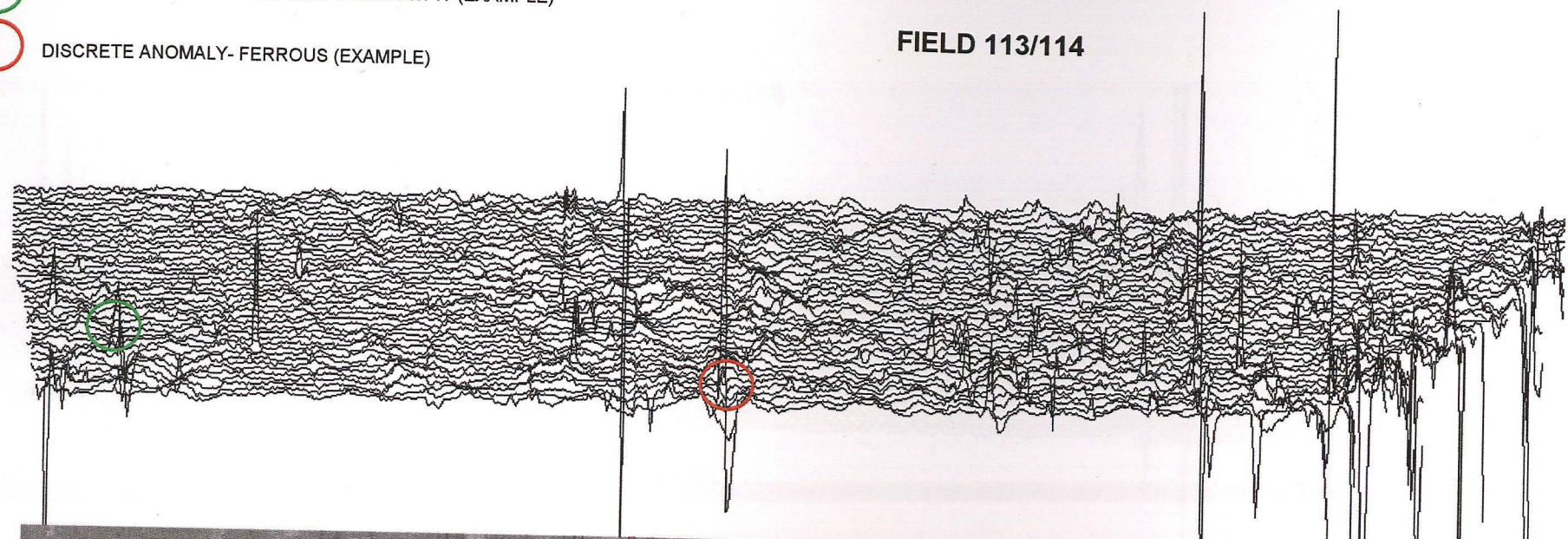
Figure 62: Field 112
(see also figures 30, 31)
1:1250

SPALDING →


-  DISCRETE ANOMALY- CERAMIC/ BURNING/PIT (EXAMPLE)
-  DISCRETE ANOMALY- FERROUS (EXAMPLE)

FIELD 113/114



TRACE PLOT OF UNCLIPPED DATA



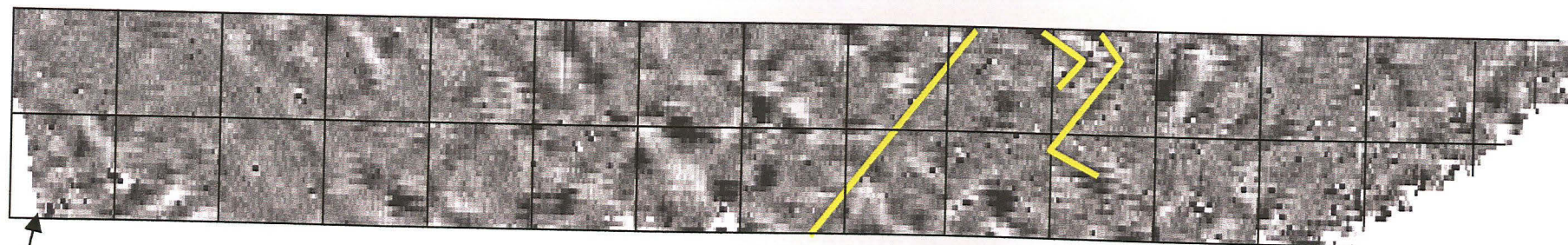
UNCLIPPED DATA : STRONGEST ANOMALIES IN COLOUR



GREYSCALE IMAGE OF ENHANCED DATA



INTERPRETIVE IMAGE



TF 526958 316949

TF 526990 317192

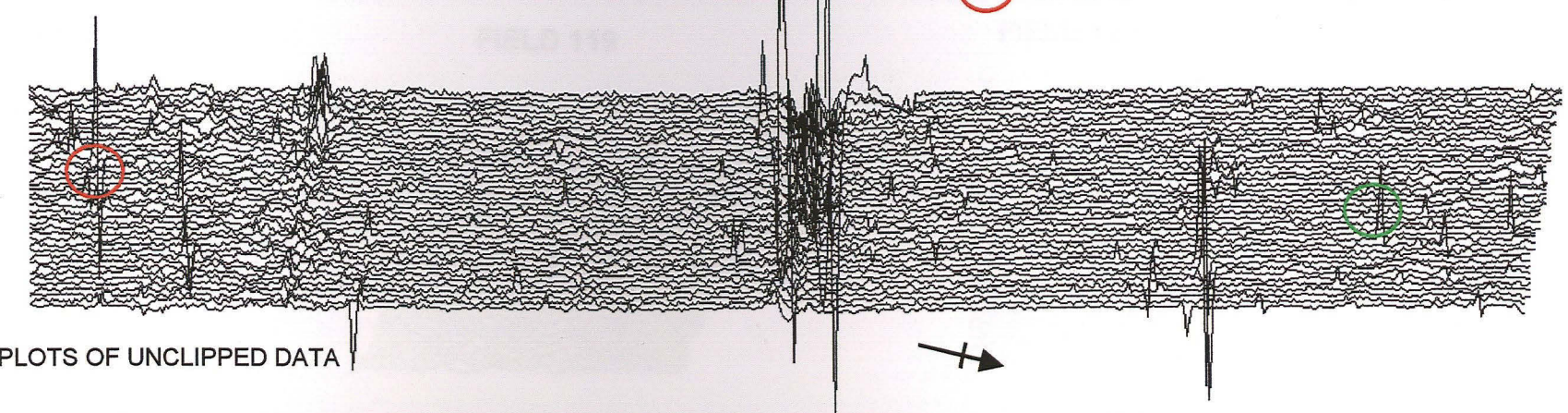
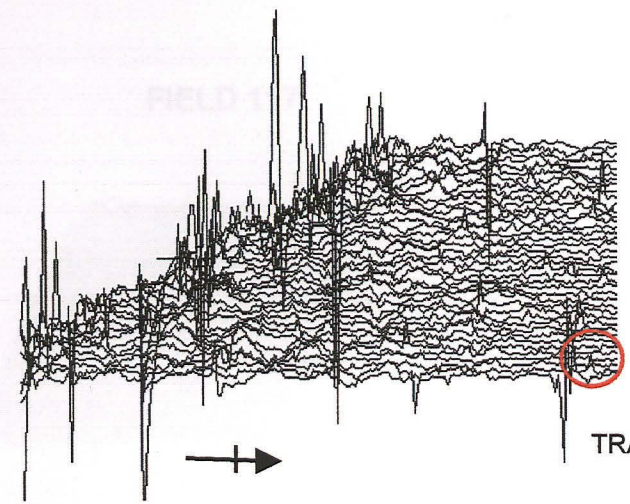


Figure 63: Fields 113/114 (see also figures 30, 31) 1:1250

SPALDING →


FIELD 116

- DISCRETE ANOMALY- CERAMIC/ BURNING/PIT (EXAMPLE)
- DISCRETE ANOMALY- FERROUS (EXAMPLE)




20nT

TRACE PLOTS OF UNCLIPPED DATA




-12 nT 12




UNCLIPPED DATA : STRONGEST ANOMALIES IN COLOUR

-8 nT 8

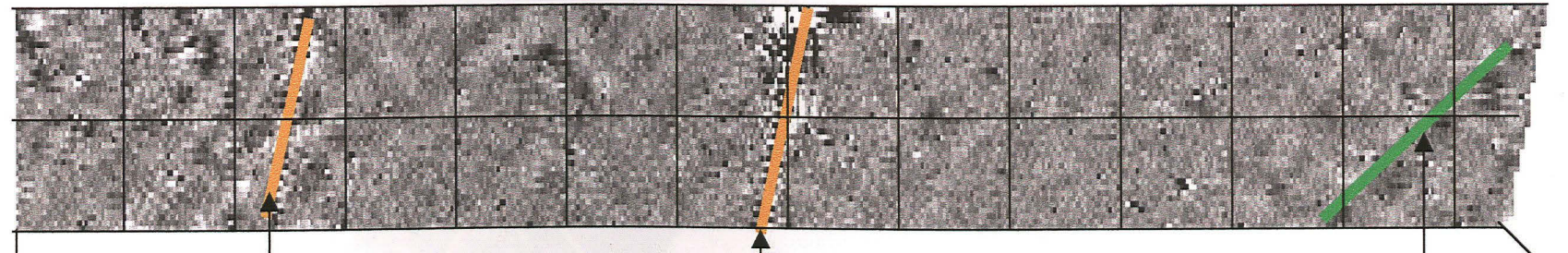



-3 nT 3



GREYSCALE IMAGES OF ENHANCED DATA

-3 nT 3



INTERPRETIVE IMAGES

TF 527002 317262

1

TF 527015 317358

2

3



4

TF 526972 317619

50m

Figure 64: Field 116 (see also figures 32, 33) 1:1250

SPALDING →

 DISCRETE ANOMALY- CERAMIC/ BURNING/PIT (EXAMPLE)
 DISCRETE ANOMALY- FERROUS (EXAMPLE)











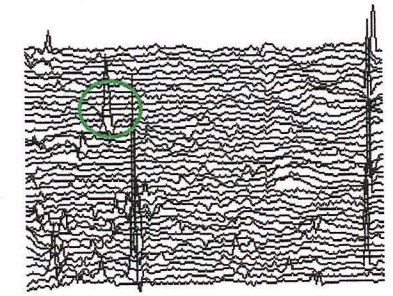
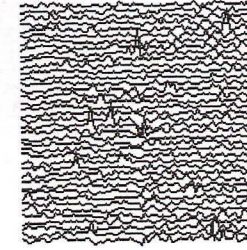
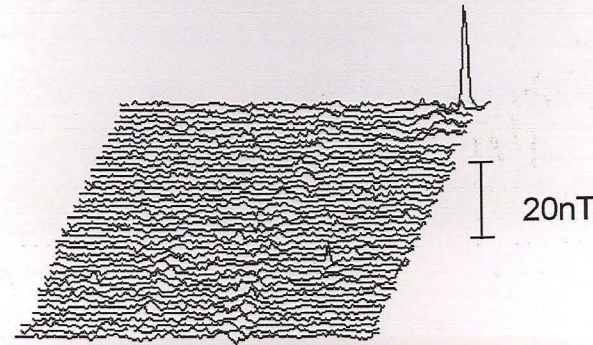
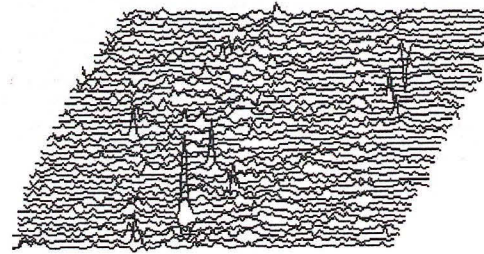
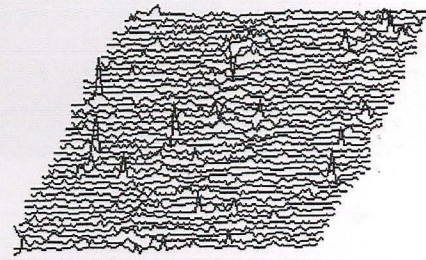
FIELD 117

FIELD 118

FIELD 119

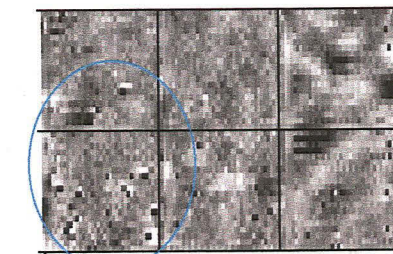
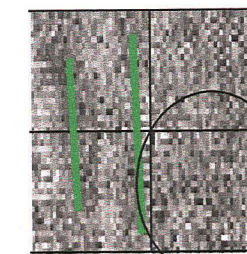
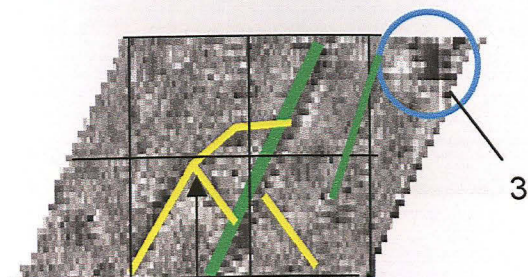
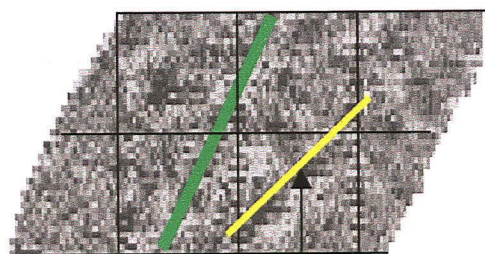
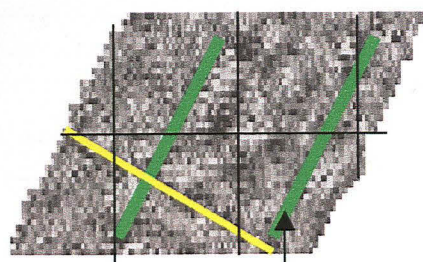
FIELD 120

FIELD 124 (Section A)



TF 526884 317843

TF 526884 317883



TF 526971 317628

1

4


2

TF 526874 317836

5

TF 526880 318049

TF 526893 318109



50m

Figure 65: Fields 117, 118, 119, 120, 124 (see also figures 32-35) 1:1250

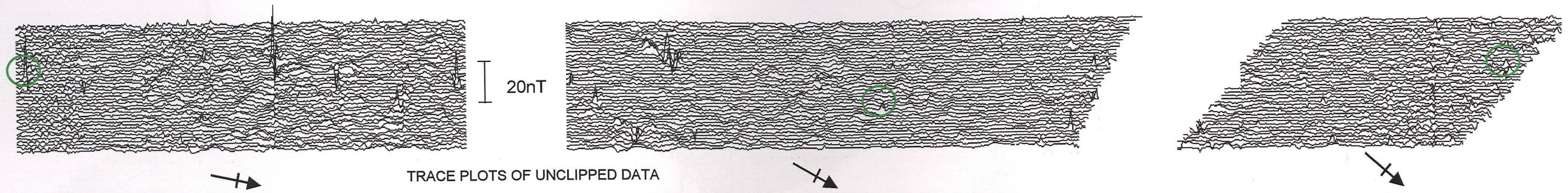
SPALDING →

FIELD 125


FIELD 125b

FIELD 126


○ DISCRETE ANOMALY- CERAMIC/ BURNING/PIT (EXAMPLE)
 ○ DISCRETE ANOMALY- FERROUS (EXAMPLE)



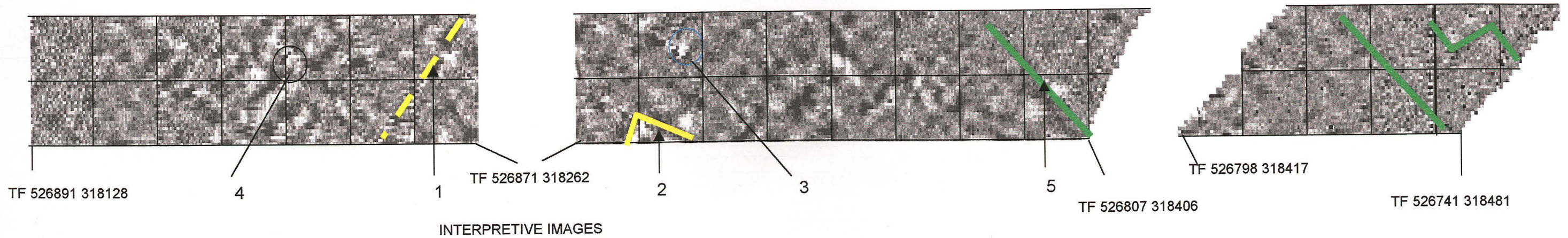
TRACE PLOTS OF UNCLIPPED DATA



UNCLIPPED DATA :
STRONGEST ANOMALIES IN COLOUR



GREYSCALE IMAGE OF ENHANCED DATA



INTERPRETIVE IMAGES



Figure 66: Fields 125, 126 (see also figures 34, 35) 1:1250




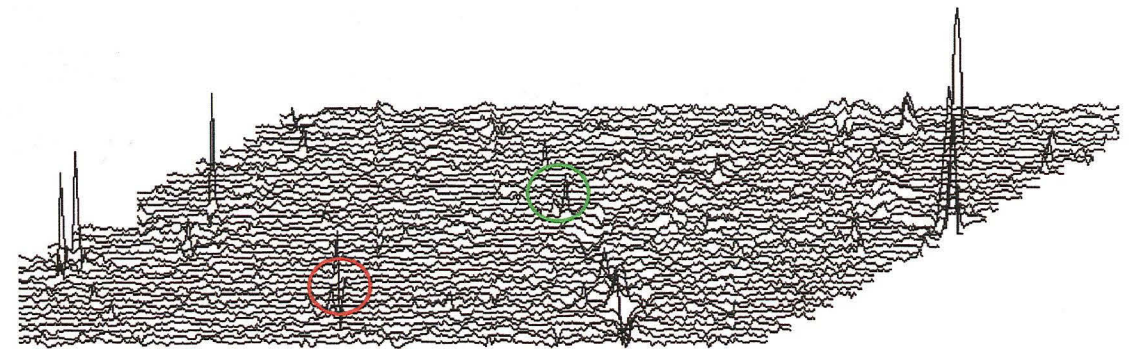
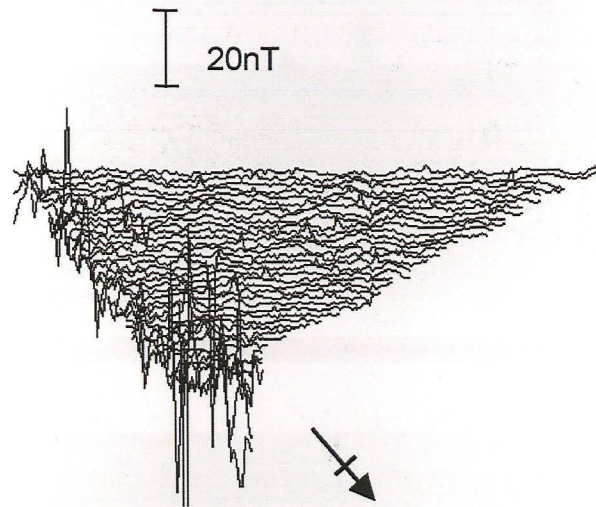
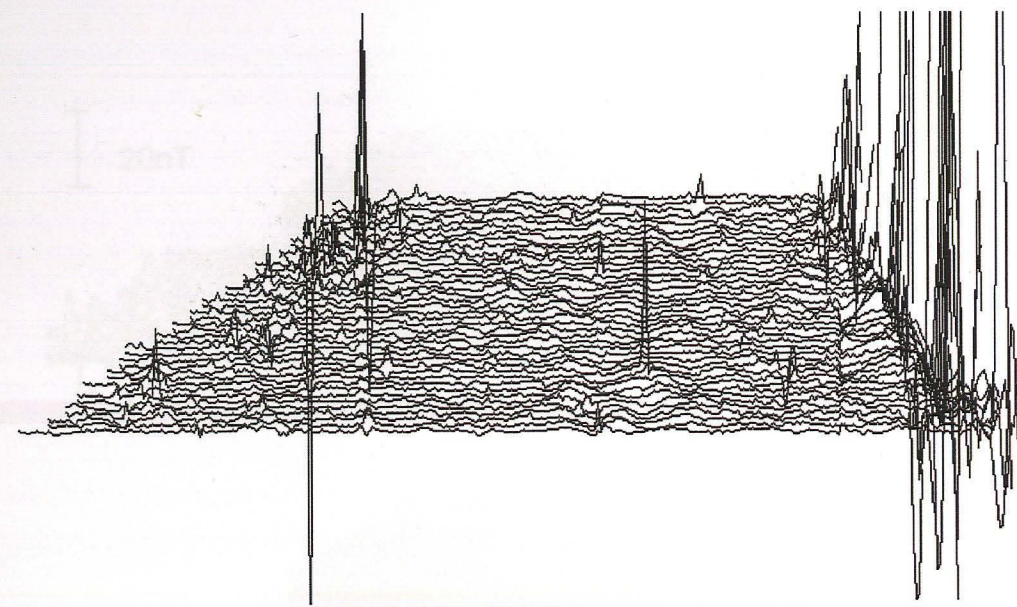
SPALDING →

FIELD 127

FIELD 128

FIELD 129



○ DISCRETE ANOMALY- CERAMIC/ BURNING/PIT (EXAMPLE)
 ○ DISCRETE ANOMALY- FERROUS (EXAMPLE)



-27 nT 27

-11 nT 11

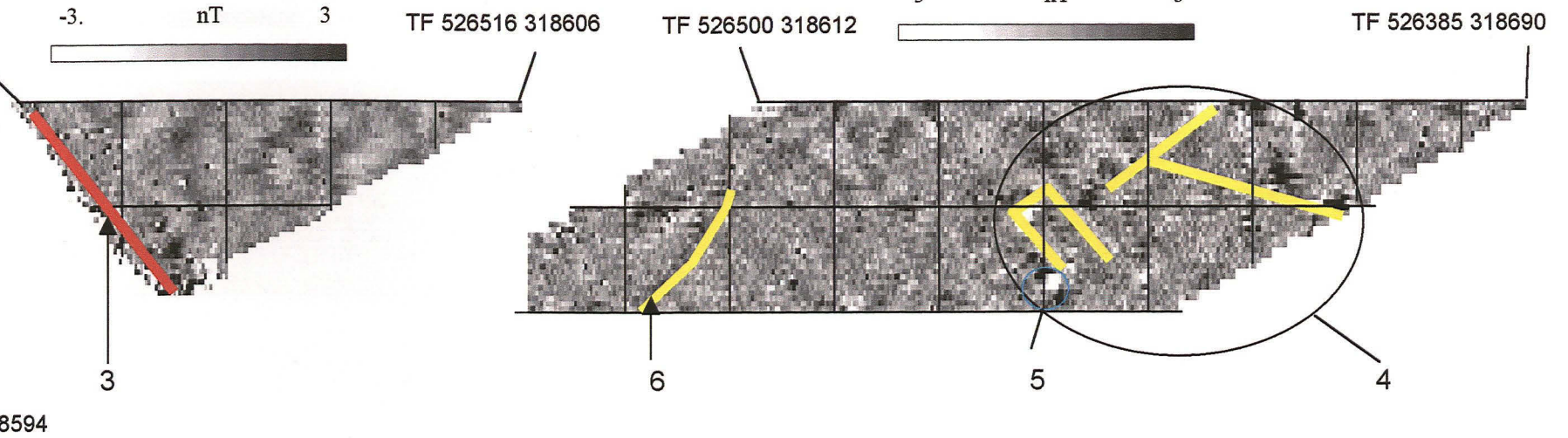
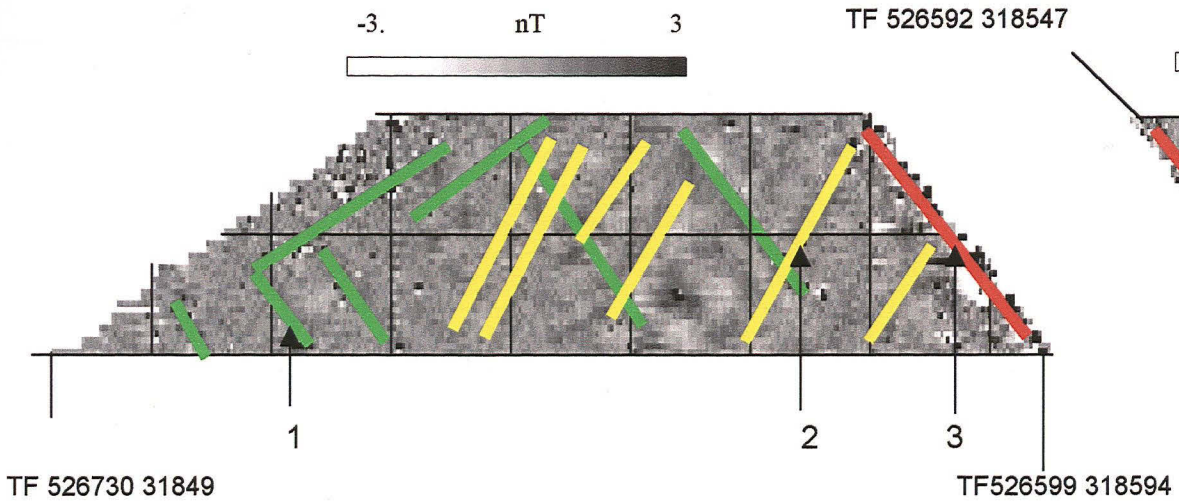
-6 nT 6



-3 nT 3

-3 nT 3

-3 nT 3



50m

SPALDING →

Figure 67: Fields 127-129 (see also figures 34, 35) 1:1250

FIELD 130

- DISCRETE ANOMALY- CERAMIC/ BURNING/PIT (EXAMPLE)
- DISCRETE ANOMALY- FERROUS (EXAMPLE)

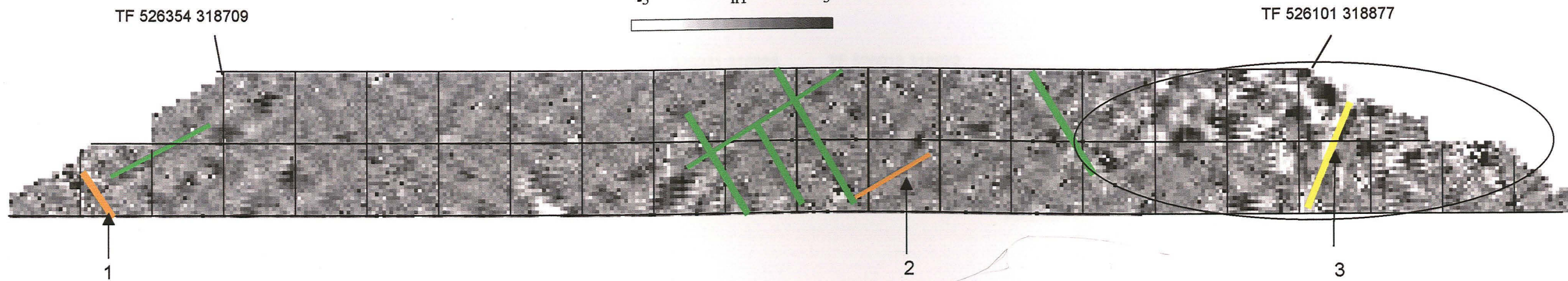
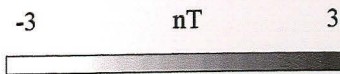
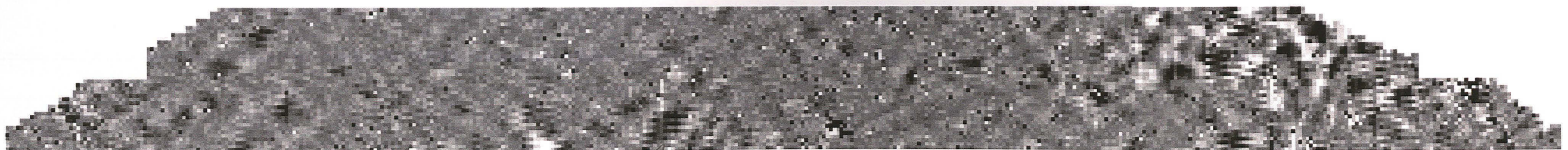
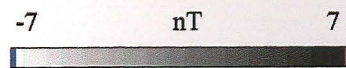
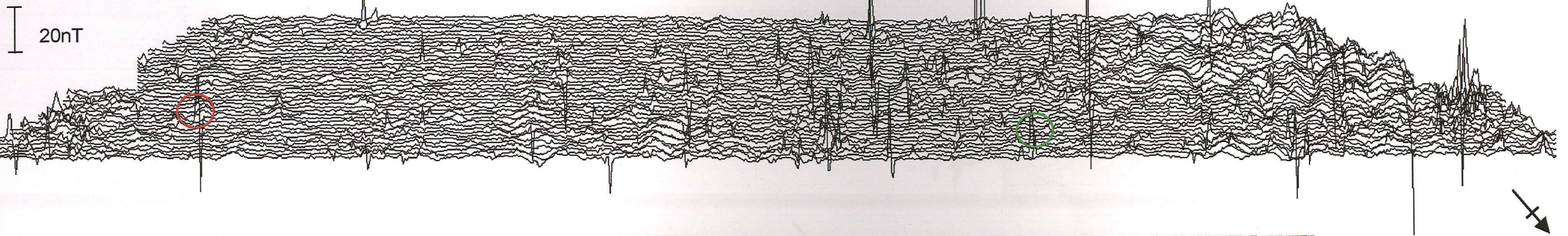


Figure 68: Field 130 (see also figures 36, 37)

1:1250

SPALDING →

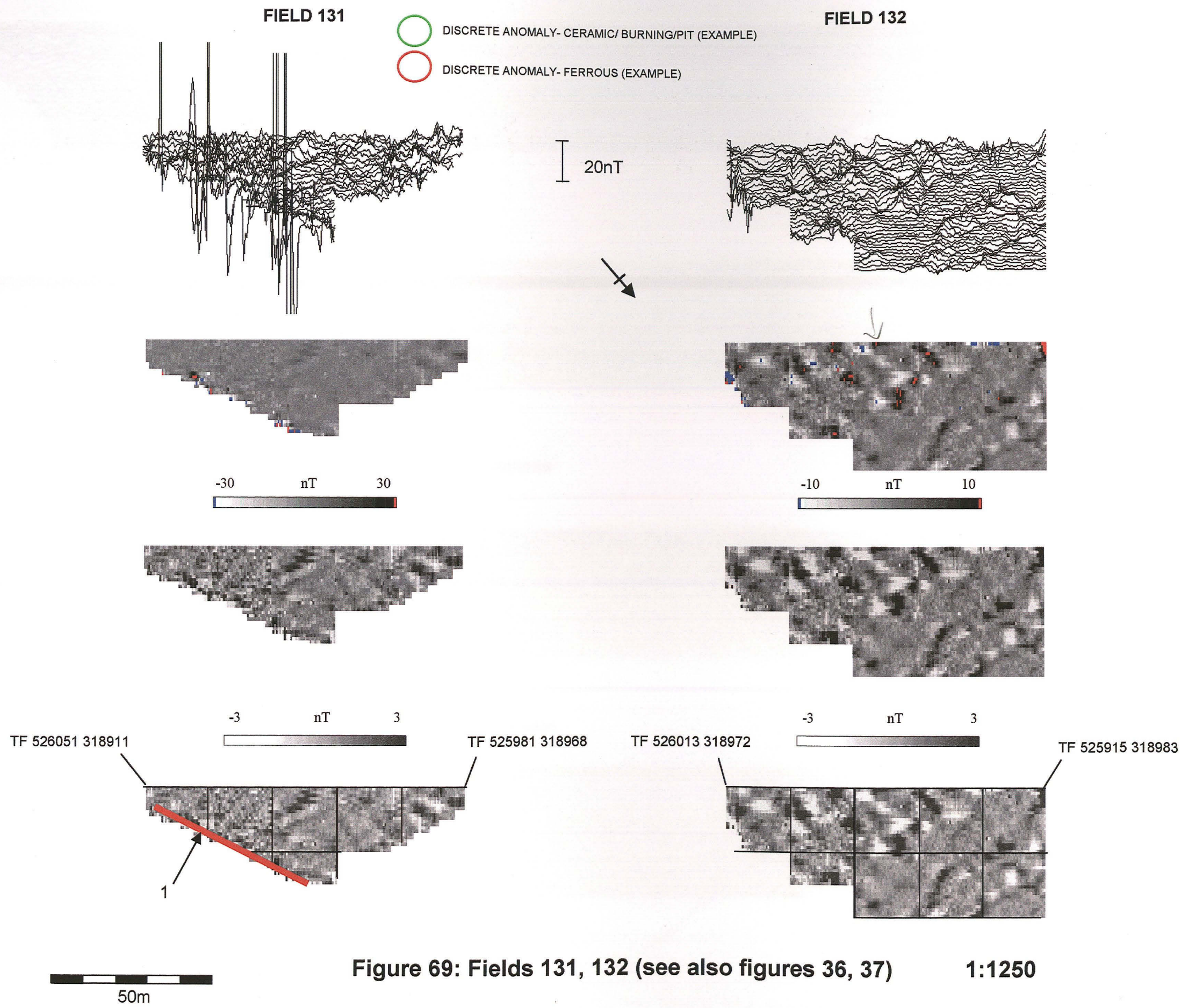


Figure 69: Fields 131, 132 (see also figures 36, 37)

1:1250

FIELD 134




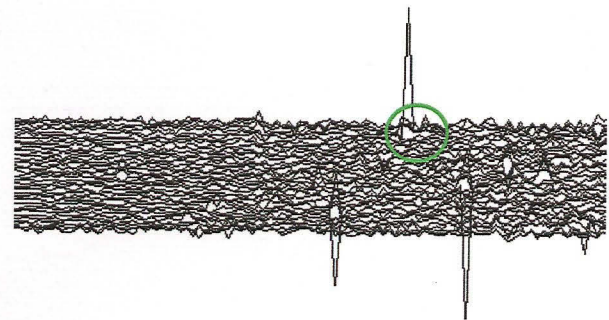


Figure 70: Field 134 (see also figures 36, 37)




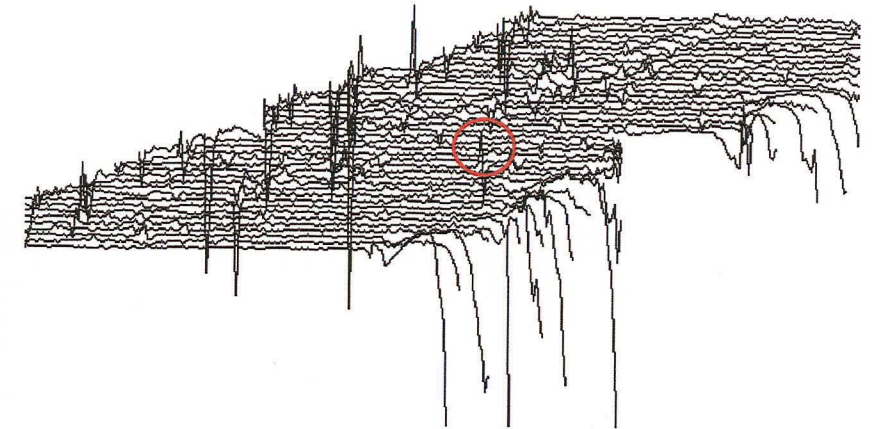

1:1250

 DISCRETE ANOMALY- CERAMIC/ BURNING/PIT (EXAMPLE)
 DISCRETE ANOMALY- FERROUS (EXAMPLE)

FIELD 135






20nT



-4 nT 4

-4 nT 4

-5 nT 5



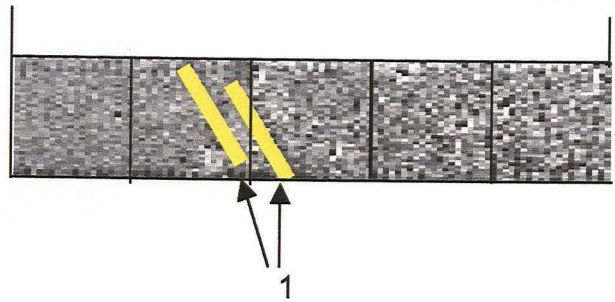
-3 nT 3

-3 nT 3

-3 nT 3

TF 525671 319159


TF 525575 319172



50m

TF 525621 319190

TF 525523 319203



TF 525486 319234

TF 525434 319259

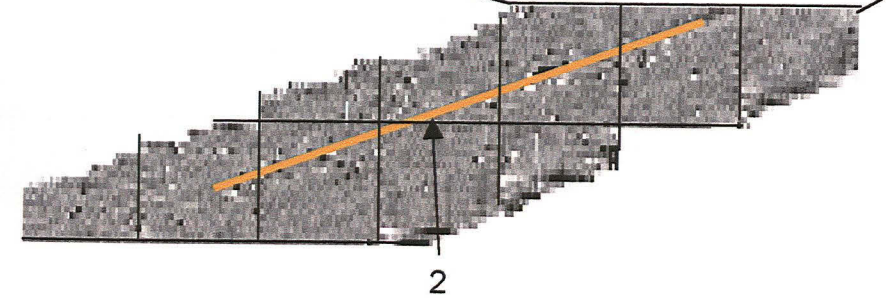


Figure 71: Field 135 (see also figures 38, 39)

1:1250



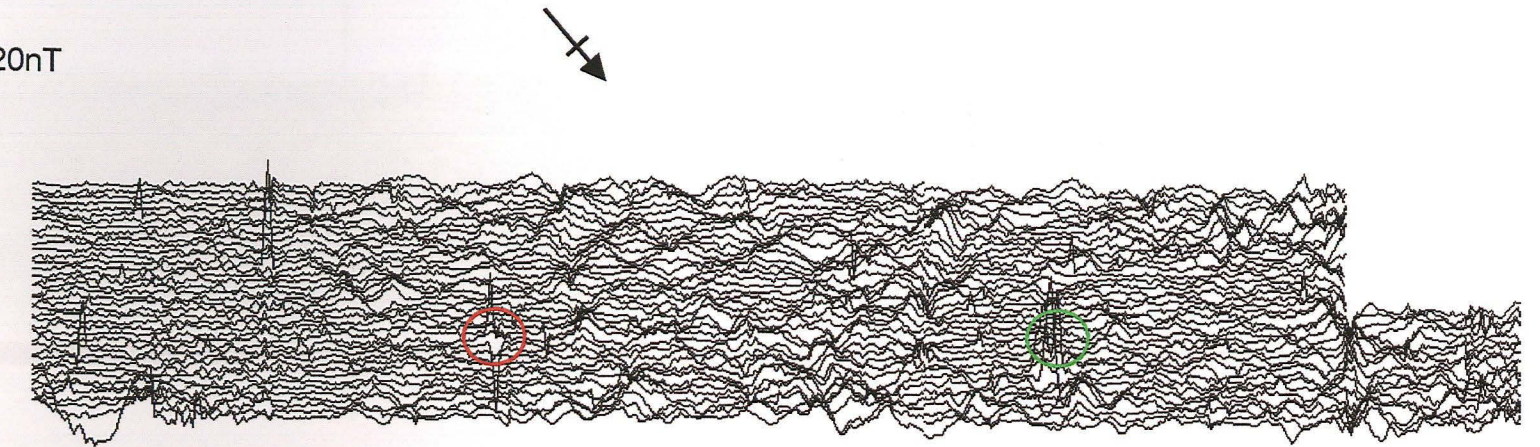
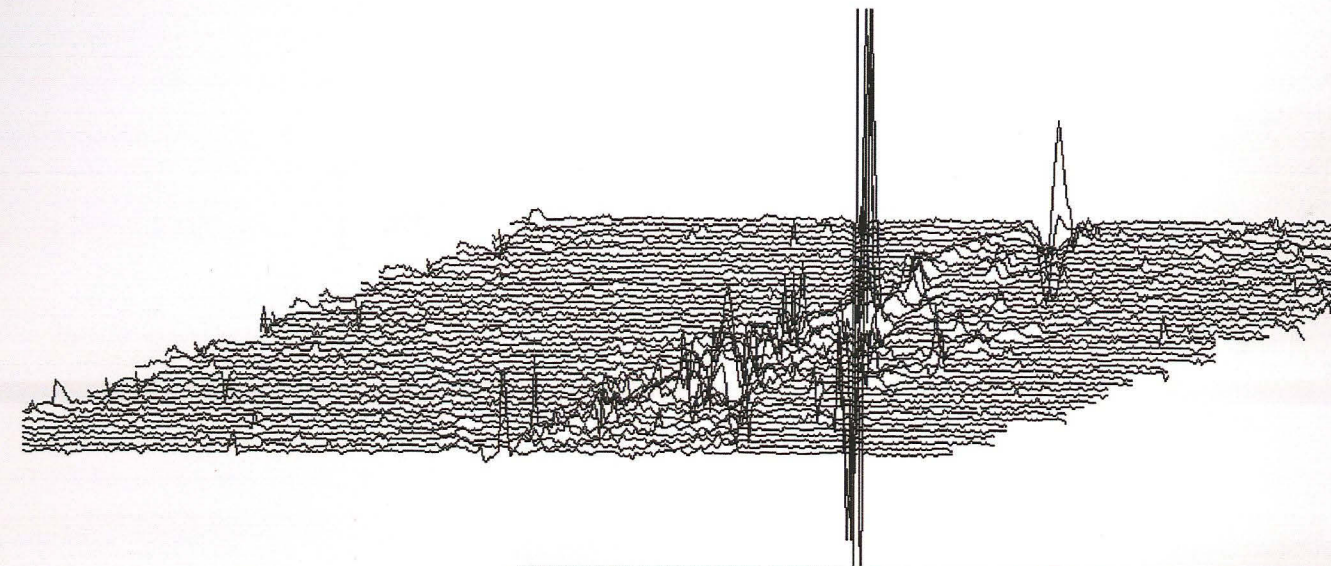
SPALDING →

FIELD 136

- DISCRETE ANOMALY- CERAMIC/ BURNING/PIT (EXAMPLE)
- DISCRETE ANOMALY- FERROUS (EXAMPLE)


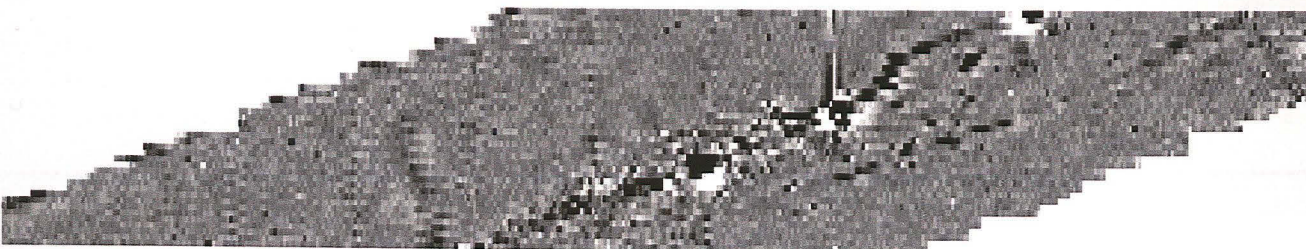
FIELD 161

20nT



-12 nT 12

-5 nT 5

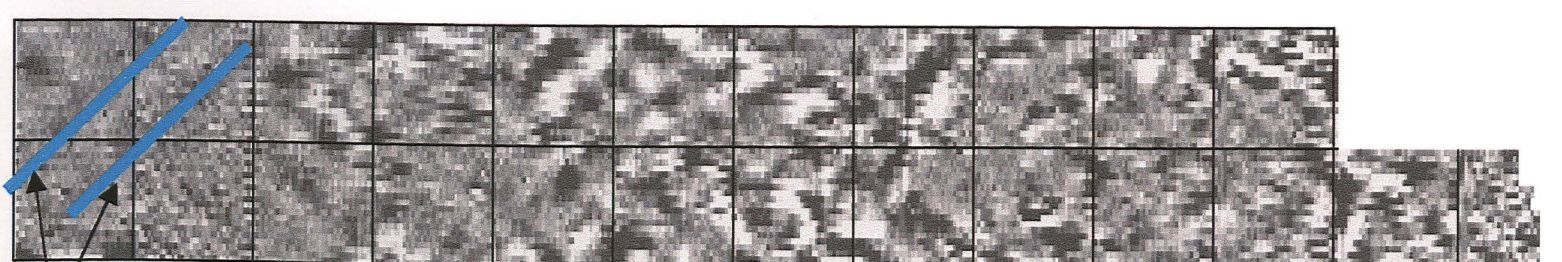
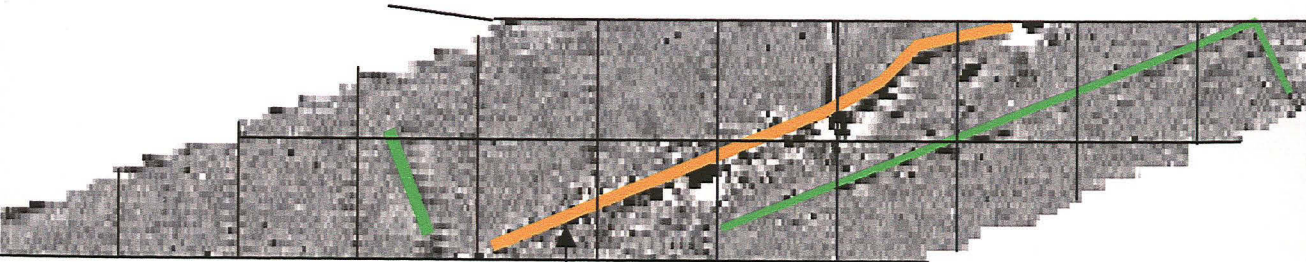


-3 nT 3

-3 nT 3

TF 525388 319283

TF 525269 319346



1

TF 525249 319401

1

TF 525012 319497


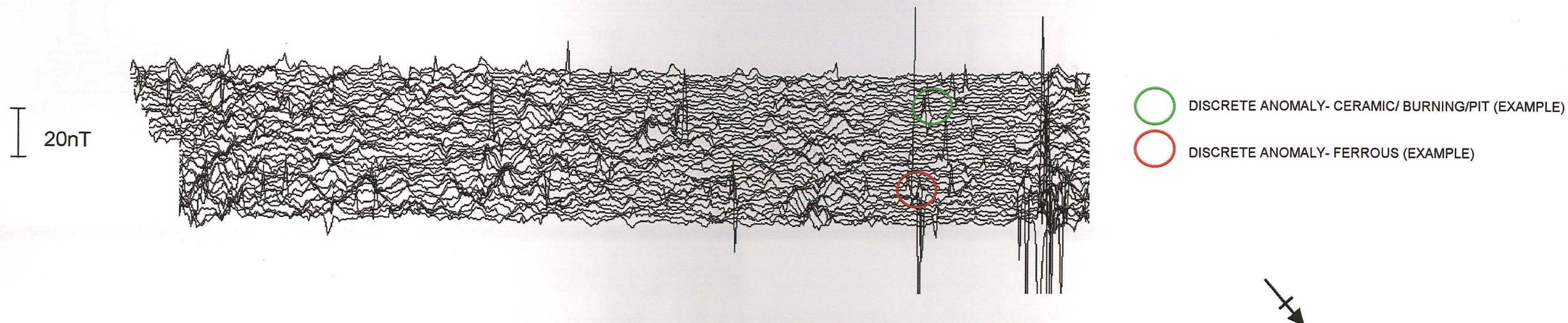
50m

Figure 72: Fields 136, 161 (see also figures 38, 39)

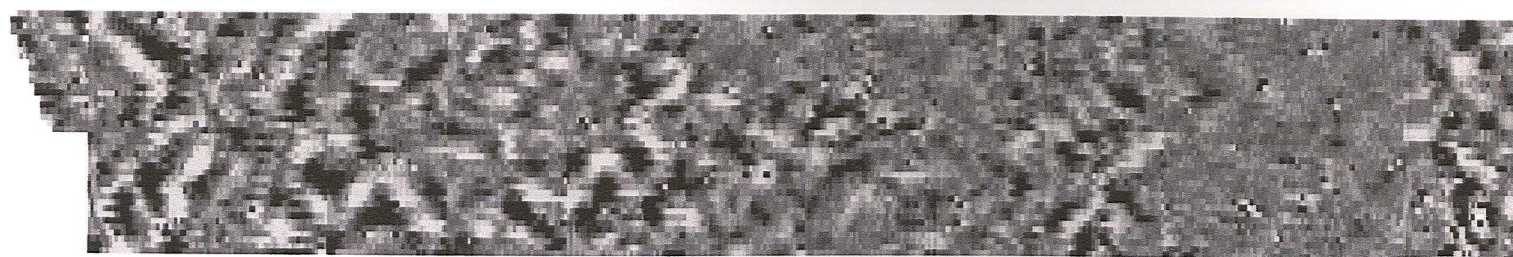
1:1250

SPALDING →

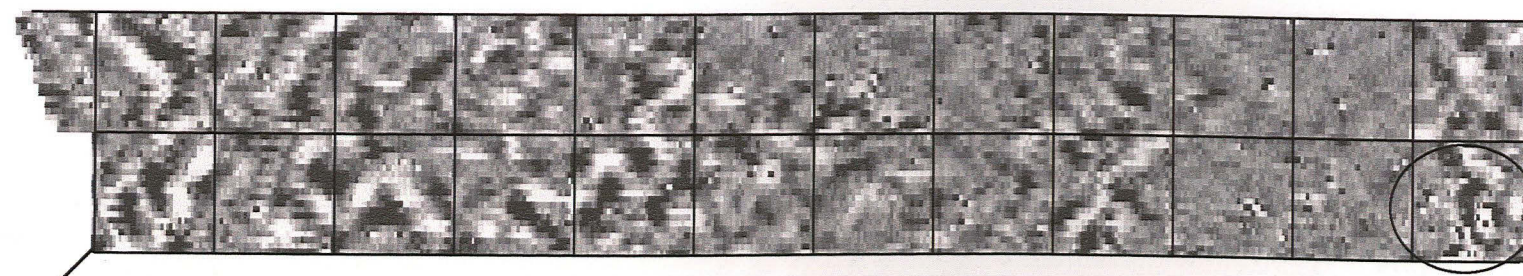
FIELD 163



-9 nT 9



-3 nT 4



50m

TF 525003 319500

TF 524772 319592

Figure 73: Field 163 (see also figures 40, 41)

1:1250

SPALDING →

○ DISCRETE ANOMALY- CERAMIC/ BURNING/PIT (EXAMPLE)
○ DISCRETE ANOMALY- FERROUS (EXAMPLE)

FIELD 164/165

FIELD 166

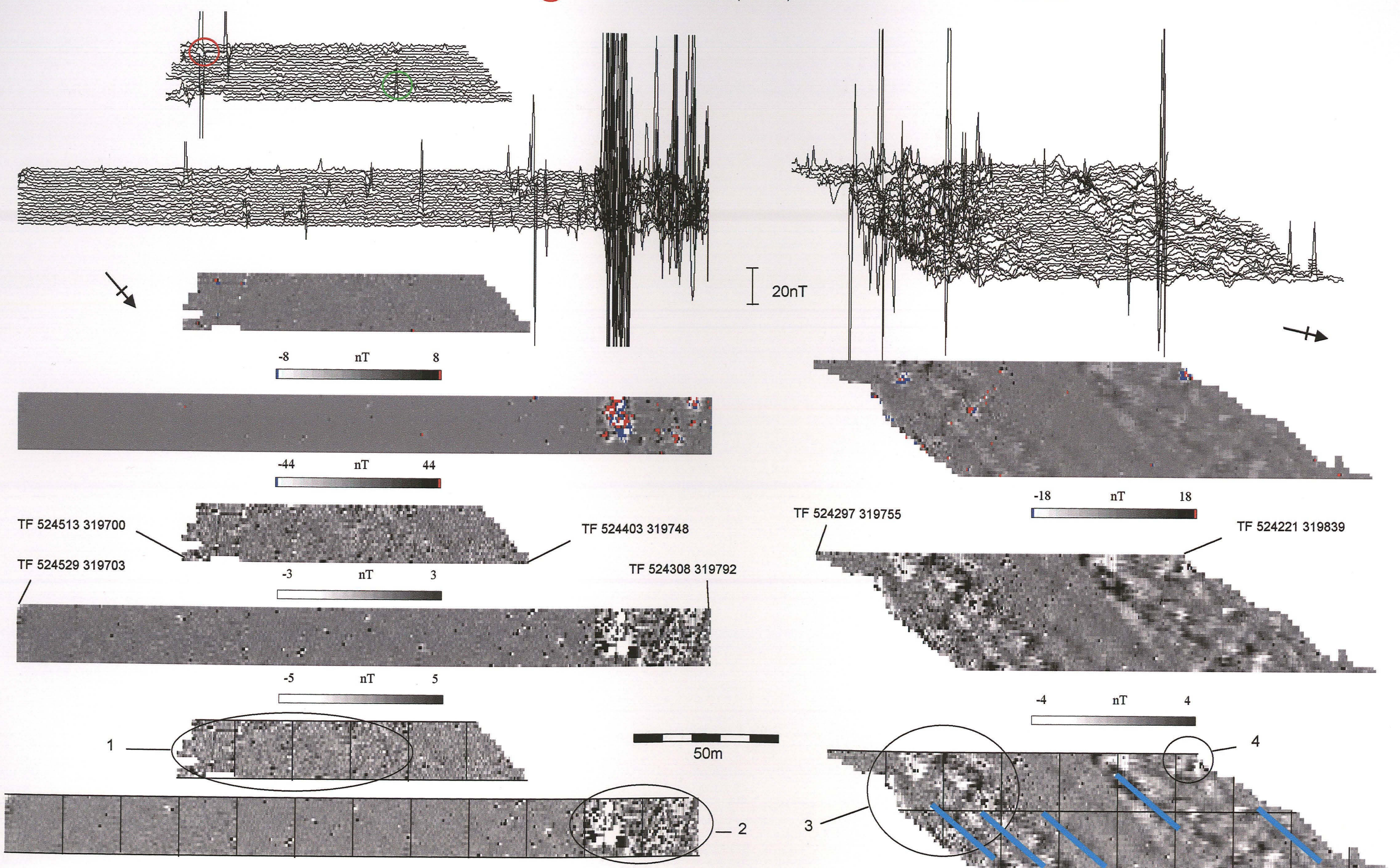


Figure 74: Fields 164-166 (see also figures 40, 41)

1:1250

SPALDING →