

HER KD

VOLUME 2

M7/15

EVENT ELI 8411

SOURCES SLI 11757
SLI 11758

PRN 55457

POST MOD /
MODERN

BISHOP NORTON, CROSSHOLME FARM PHOTOGRAPHIC SURVEY

ADDENDUM

Allen Archaeological Associates
Unit 1c, Branston Business Park
Lincoln Road
Branston
LN4 1NT
Tel. : 01522 794400
e-mail: allenarchaeology@btconnect.com
www.allenarchaeology.co.uk



acknowledged receipt of
rept Adenham
10/1/06
jas

Conservation
Services

Lincolnshire
County Council

10 JAN 2008

Planning &
Conservation

9.0 The Plates



Plate 1: The north range of buildings, and the covered crew yard, looking south-east.



Plate 2: The north range of buildings, looking south-east from the west end of Building 1.



Plate 3: Stable block 1b, on the southern elevation of building 1. Looking north-north-east.



Plate 4: North elevation of Building 2, showing exposed rubble core and blocked doorway. Looking south.





Plate 5: South elevation of Building 2, showing the window and part of the entrance to the west. The saw tooth brickwork is likely to be an original feature.



Plate 6: North elevation of Building 3, looking south-east.






Plate 7: East end of Building 3, showing the wooden hayloft. Looking east.



Plate 8: Brick partition wall in Building 3, looking west.






Plate 9: Doors in south elevation of Building 3, looking north-east.



Plate 10: North elevation of Building 3, east end. Note the blocked doorway defined by the saw tooth brickwork with smaller door inserted. The window to the west truncates a ventilation slit. Looking south.






Plate 11: Loading hatch in north wall of Building 3, and breeze block storage bay. The chute in the middle of the breeze block wall allows grain to poured into sacks on the ground floor. Looking north-west.



Plate 12: East range of the barn complex looking west-south-west. Building 4 is in the foreground, and largely obscured by ivy, with Building 5 to the left of the shot in the background.





Plate 13: South elevation of cattle shed 4a, looking north-north-west. The eastern gable end of Building 3 is visible at the left of the shot.



Plate 14: East range of the barn complex, with Buildings 4 and 5 in the middle distance and Building 3 in the background. Looking north-north-west.






Plate 15: West elevation of stable block 4b, looking east.



Plate 16: Brick feeding trough in stable block 4b, looking north.



Plate 17: West elevation of garage 5a and stable 5b, looking east-north-east.



Plate 18: North elevation of building 5b, abutted by garage 5a. Looking south-south-east.





Plate 19: South elevation of building 5b, and adjacent yard 5c. Looking north-east.



Plate 20: South elevation of building 6a, looking north-north-west.






Plate 21: Cart shed 6b, north elevation, looking south-south-east.



Plate 22: West elevation of building 6b, looking east.



Plate 23: The barns from the west, showing building 6b in the foreground, with the covered crew yard and building 1 in the background.



Plate 24: View along south boundary of covered crew yard, looking east-north-east.

OASIS DATA COLLECTION FORM: England

[List of Projects](#) | [Search Projects](#) | [New project](#) | [Change your details](#) | [HER coverage](#) | [Change country](#) | [Log out](#)

[Printable version](#)

OASIS ID: allenarc1-35802

Project details

Project name	Building survey of barns at Crossholme Farm, Well Street, Bishop Norton, Lincolnshire
Short description of the project	Building survey of two ranges of 18th to 20th century barns proposed for redevelopment
Project dates	Start: 07-12-2007 End: 07-12-2007
Previous/future work	No / No
Any associated project reference codes	M03/P/1003 - Planning Application No.
Any associated project reference codes	2007.245 - Museum accession ID
Type of project	Building Recording
Current Land use	Other 2 - In use as a building
Monument type	FARM BUILDINGS Post Medieval
Significant Finds	NONE Uncertain
Methods & techniques	'Photographic Survey'
Prompt	Planning condition

Project location

Country	England
Site location	LINCOLNSHIRE WEST LINDSEY BISHOP NORTON Crossholme Farm, Well Street, Bishop Norton
Study area	500.00 Square metres
Site coordinates	SK 9863 9215 53.4166560258 -0.515814409662 53 24 59 N 000 30 56 W Point
Height OD	Min: 19.00m Max: 20.00m

Project creators

Name of Organisation	Allen Archaeological Associates
Project brief originator	City/Nat. Park/District/Borough archaeologist
Project design originator	Mark Allen
Project director/manager	Chris Clay
Project supervisor	Phil Chavasse

Type of sponsor/funding body	Developer
Name of sponsor/funding body	Claystone Developments Limited

Project archives

Physical Archive Exists?	No
Digital Archive recipient	The Collection, Lincoln
Digital Archive ID	2007.245
Digital Contents	'none'
Digital Media available	'Images raster / digital photography'
Paper Archive recipient	The Collection, Lincoln
Paper Archive ID	2007.245
Paper Contents	'none'
Paper Media available	'Miscellaneous Material','Photograph','Report'

Project bibliography 1

Publication type	Grey literature (unpublished document/manuscript)
Title	Building Survey of barns at Crossholme Farm, Well Street, Bishop Norton, Lincolnshire
Author(s)/Editor(s)	Chavasse, P and Clay C
Date	2007
Issuer or publisher	Allen Archaeological Associates
Place of issue or publication	Lincoln
Entered by	Chris Clay (allenarchaeology@btconnect.com)
Entered on	18 December 2007

OASIS:

Please e-mail English Heritage for OASIS help and advice
© ADS 1996-2006 Created by Jo Gilham and Jen Mitcham, email Last modified Friday 3 February 2006
Cite only: <http://ads.ahds.ac.uk/oasis/print.cfm> for this page