

98/21.



LINDSEY ARCHAEOLOGICAL SERVICES

**Tattershall Castle Gatehouse
Tattershall, Lincolnshire
TF212 575**

Archaeological Recording Work June-July 1998

**for the
National Trust**

**Site survey: Michael Clark
Drawings: Nikki Smith
Photographs: Naomi Field**

**LAS Report no. 335
December 1998**

Lincolnshire County Council
Archaeology Section

22 DEC 98

ackd 22/12/98
accepted 14/1/99

LAS Report no 335.

Survey elevations of Oster Bridge / Gatehouse Tattershall
centre

EVENT 43527
SOURCE 418248
43561 Med

Contents

Plan of outer bridge/gatehouse

North-facing elevations of outer bridge/gatehouse

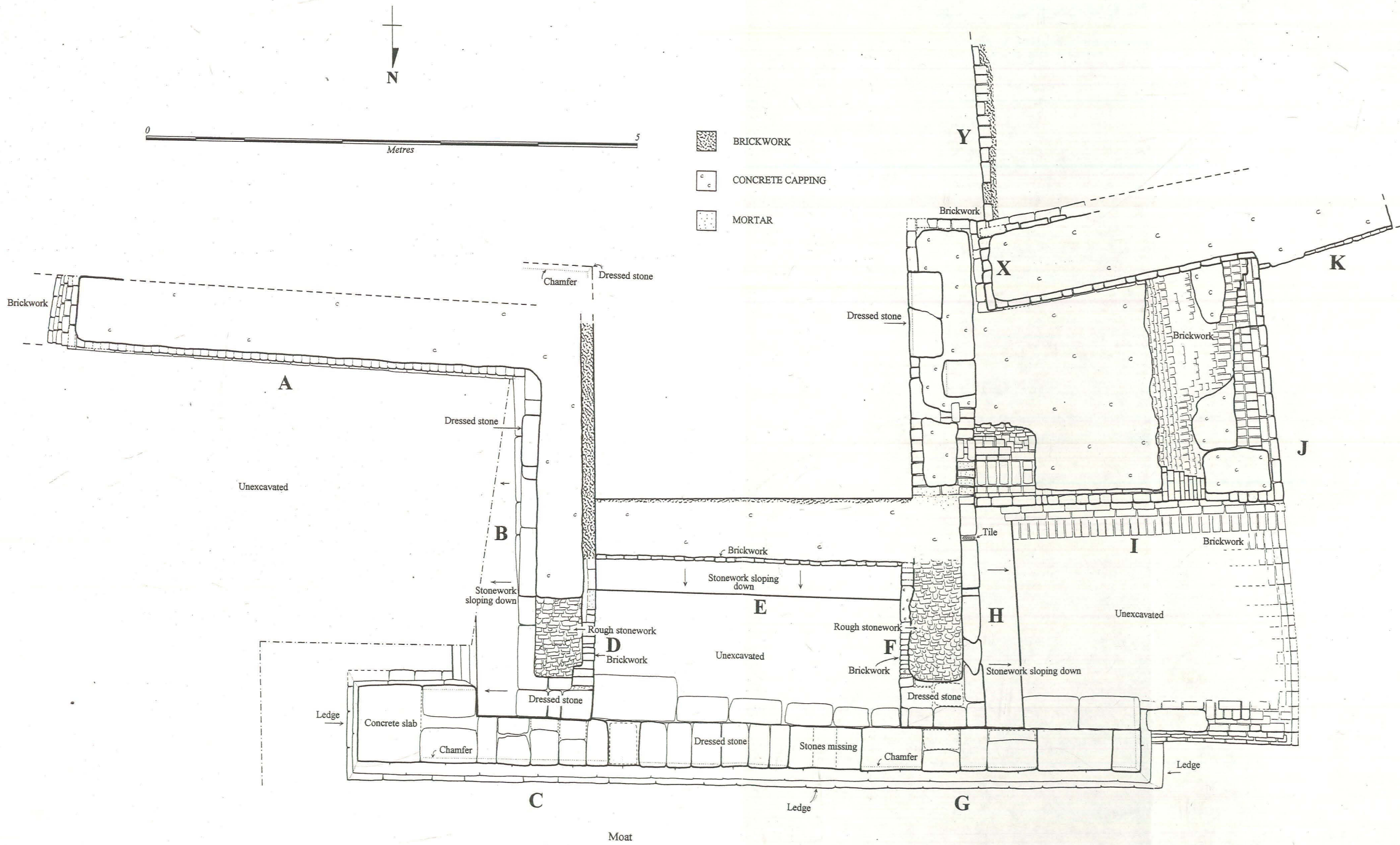
Side elevations (west and east) of outer bridge/gatehouse

Catalogue of photographs

The Photographs: Plates 1-33

TATTERSHALL CASTLE

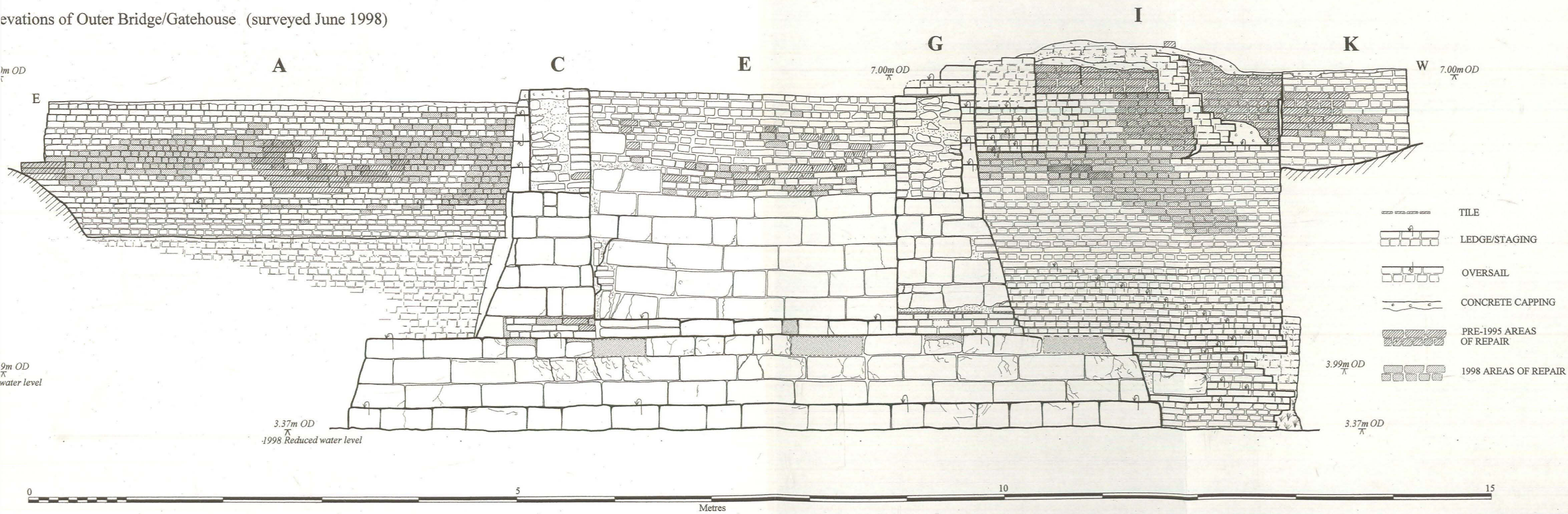
Plan of Outer Bridge/Gatehouse (surveyed June 1998)



N. Smith
NETWORK ARCH.
NOV. 1998

ATTERSHELL CASTLE


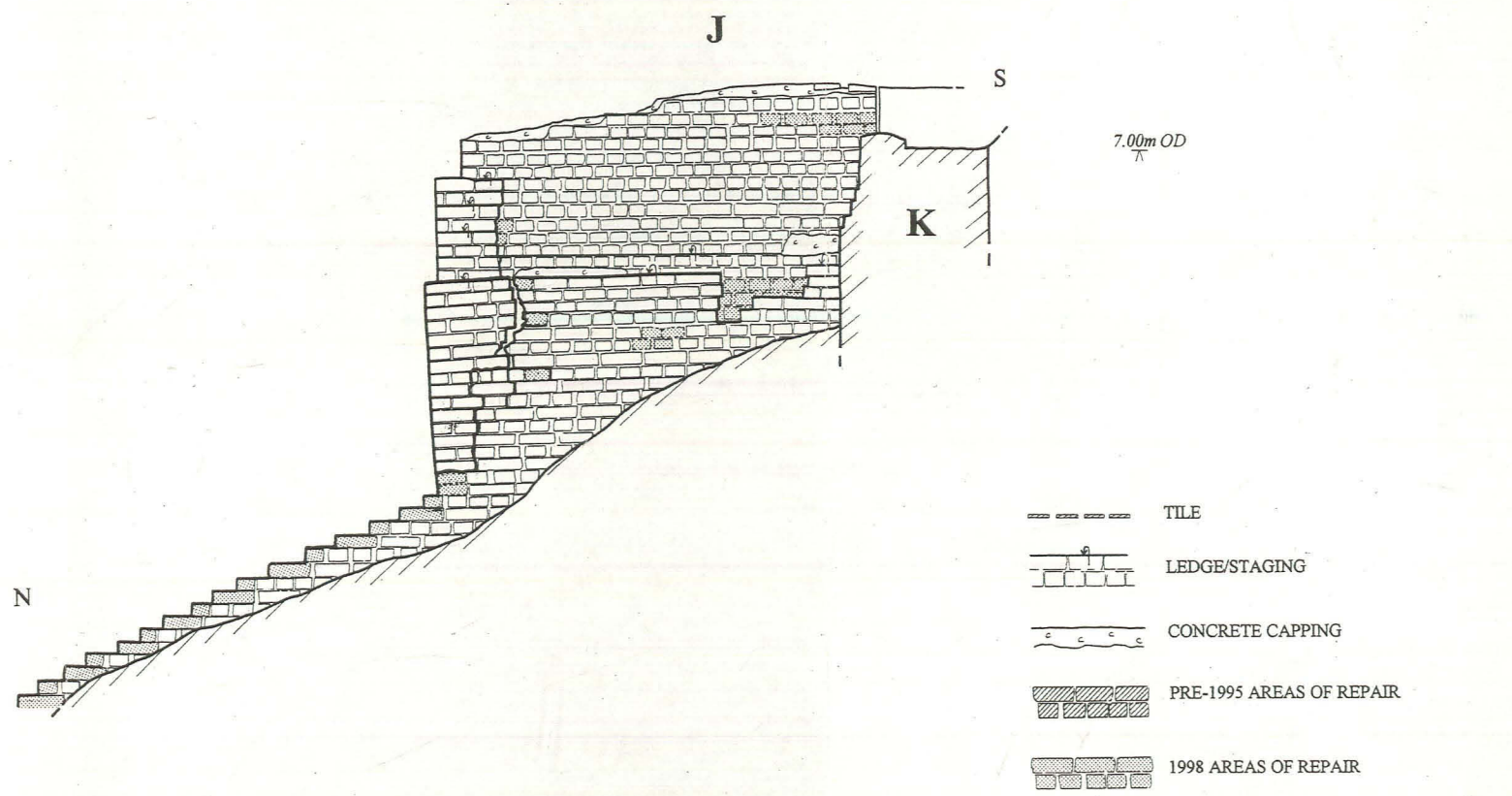
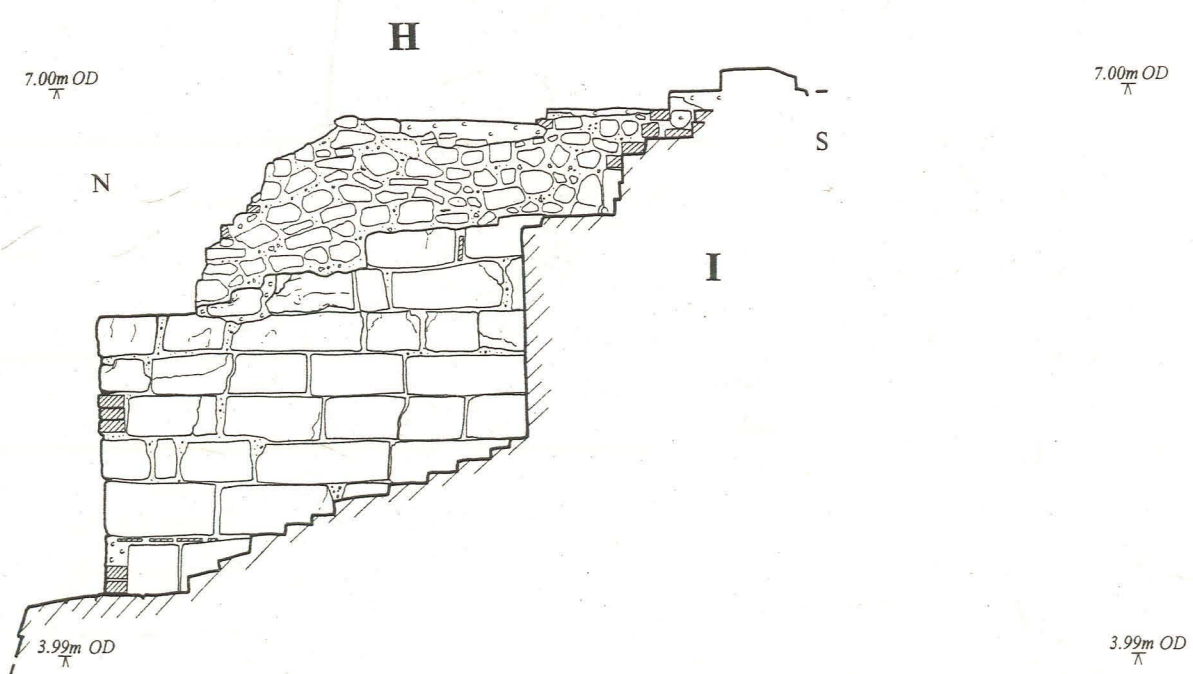
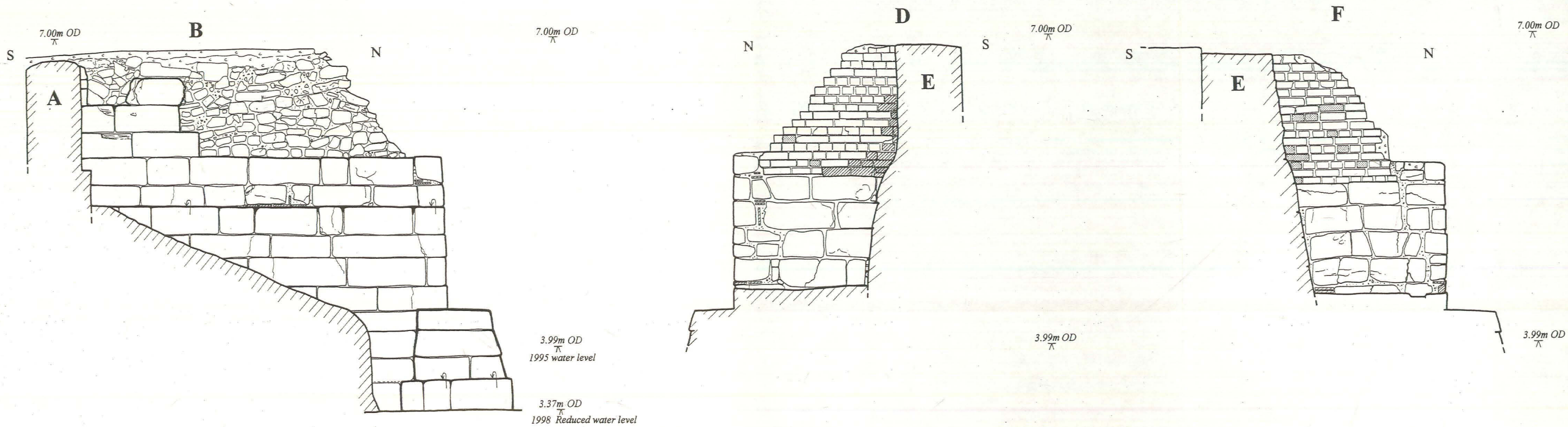
Elevations of Outer Bridge/Gatehouse (surveyed June 1998)



N. Smith
NETWORK ARCH. Nov.

TATTERSHALL CASTLE

Elevations of Outer Bridge/Gatehouse (surveyed June 1998)



N. Smith Network A
Nov. 1998.



Pl. 1 General view of gatehouse after repairs in 1914. Copy of photo in album held at the Castle.

Pl. 2 General view of elevations A-E prior to cleaning





Pl. 3 General view of elevations A-E after cleaning

Pl. 4 Side view of Elevation A at east end. Scale 0.50m





PI. 5 Elevation A after raking out



Pl. 6 Elevation A. Detail at west end showing brickwork built over stonework of Elevation B. Scale 0.50m

Pl. 7 Elevation A , east half, new brickwork





Pl. 8 Elevation B, after cleaning

Pl. 9 Elevation B, showing junction with supporting plinth which projects east beyond B. The chamfered course on Elevation B continues around all three sides of the plinth.





Pl. 10 General view of elevations E-K prior to cleaning

Pl. 11 General view of elevations E-K after cleaning





Pl. 12 General view of elevations E-K after raking out

Pl. 13 Elevations C, E, G after cleaning





Pl. 14 Elevations C, E, G after raking out

Pl. 15 Elevation D after cleaning. Scale 0.50m





Pl. 16 Elevation F after cleaning. Scale 0.50m



Pl. 17 Elevation F after raking out



Pl. 18 East end of plinth prior to cleaning



Pl. 19 Plinth at base of Elevation E after pumping out of moat and cleaning



Pl. 20 Elevation H, after cleaning. Scale 0.50m

Pl. 21 Elevation I at junction with Elevation H, after cleaning, showing straight joint. Scale 0.50m





Pl. 22 Elevation I at junction with Elevation H, after raking out

Pl. 23 Elevation I, east half, after cleaning. Scale 0.50m





Pl. 24 Elevation I, west half, after cleaning. Scale 0.50m

Pl. 25 Elevation I, junction with west end of chamfered plinth, looking south. Scale 0.50m





PI. 26 Elevation I, junction with west end of chamfered plinth, looking east.
Scale 0.50m



PI. 27 Side view of Elevation I, looking east. Scale 0.50m



Pl. 28 Elevation J after cleaning. Scale 0.50m

Pl. 29 Elevation J at junction with Elevation K, showing straight joint





Pl. 30 Elevation K after cleaning, showing straight joint. Scale 0.50m

Pl. 31 Side view of Elevation K, looking east. Scale 0.30m





Pl. 32 Junction of walls extending from elevations F and K showing straight joint (X), with wall Y in background, looking south. Scales 0.50m and 0.30m



Pl. 33 Wall Y, after cleaning, looking south. Scale 0.50m



LINDSEY ARCHAEOLOGICAL SERVICES

Mark,

for information - no planning
requirements

WITH COMPLIMENTS

Naomi

25 WEST PARADE · LINCOLN · LN1 1NW

TELEPHONE 01522 544554 · FACSIMILE 01522 522211 · EMAIL las@lasarchaeology.demon.co.uk

PARTNERS: F.N.FIELD B.A.(Hons), MIFA · M.V.CLARK

