

**Report on an Archaeological Evaluation of
Land at Pinewood, Countesswells Road,
Aberdeen, AB15 8NA**

NGR NJ 89949 04649



Cat Peters
Cameron Archaeology Ltd
April 2012

Report on an Archaeological Evaluation of Land at Pinewood, Countesswells Road

Contents

Text

1.	Introduction	3
2.	Archaeological Background	4
3.	The Evaluation	4
4.	Conclusions and Recommendations	13
5.	Acknowledgements	13
6.	References	13
	Appendix 1: Feature List	14
	Appendix 2 Photographs	22

Illustrations

Cover:	Excavating Trench 1, Field 1	
Illus 1:	Showing Area Targeted by Archaeological Evaluation	3
Illus 2:	Slopefield Quarry site as at March 2012	4
Illus 3:	Showing Fields Comprising Archaeological Evaluation Area	5
Illus 4:	Showing Trenches Excavated During Archaeological Evaluation	6
Illus 5:	Feature 1, plough marks made by subsoiler	7
Illus 6:	Feature 121, an example of a stone drain	8
Illus 7:	Feature 270, an example of a ceramic drain	9
Illus 8:	Clay Pipe find from Trench 42, Field 11 (not retained)	10
Illus 9:	Area of extensive dumping in Field 14	11
Illus 10:	Area of deeper topsoil in Trench 67	11
Illus 11:	Feature 486 from above	12
Illus 12:	View inside Feature 486 facing east-north-east	12
Illus 13:	Demonstrating the cow neck chain (not retained)	12

Summary

An archaeological evaluation was undertaken on an area proposed for development. A total of 67 trenches and 2 trial pits were excavated, covering 7.28% of the overall available area. Field drains and evidence for tree growing was encountered, along with a fragment of clay pipe and a cow neck chain, all of probable 19th or 20th century origin. As such, despite the high number of features (504) it is unlikely that further archaeological work will be required as part of this development. This is subject to advice from the Lead Curator of Local History and Archaeology at Aberdeen City Council.

Report on an Archaeological Evaluation of Land at Pinewood, Countesswells Road

1. Introduction

- 1.1 The site, targeted by archaeological evaluation, is within the parish of the city of Aberdeen at NGR NJ 89949 04649 (Illus 1). It lies to the north side of Countesswells Road, to the south of Hazledene Road, to the west of Ben Reid Nurseries and to the west of a residential area (Countesswells Crescent and Burnieboozle Crescent). The land has been proposed for a residential development with related access roads (Aberdeen City Council planning reference 89/2178). This archaeological work forms part of a pre-planning process to a standard evaluation requirement covering 7% excavation of the total area proposed for redevelopment.



Illus 1: Area Targeted by Archaeological Evaluation (outlined in red)

- 1.2 The archaeological evaluation was commissioned by Alan Massie of Allyn (Aberdeen) Ltd, and was undertaken between Monday 20th February 2012 and Wednesday 28th March 2012. It was carried out in the context of Scottish Planning Policy (SPP) Planning Advice Note 42 (PAN 42) and Scottish Historic Environment Policy (SHEP). The archaeological written scheme of investigation (Cameron 2012), approved by the Aberdeen City Council Lead Curator of Local History and Archaeology, was adhered to in full

2. Archaeological Background

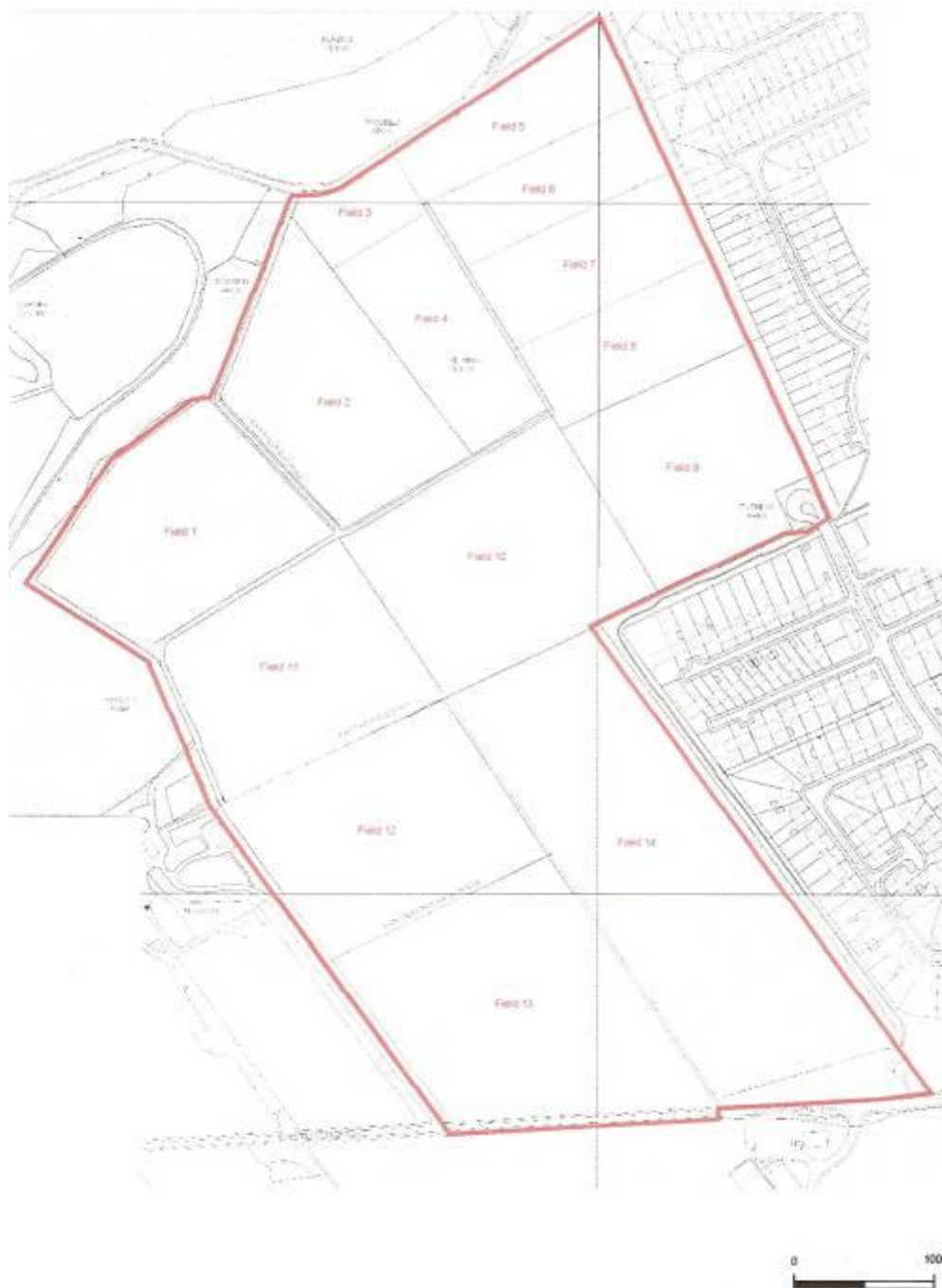
- 2.1 No known previous archaeological works are known to have been undertaken within the evaluation area. One known SMR site does lie within the site boundary, Slopefield Quarry (SMR identifier NJ90SW 154; Illus 2), in the far south-western corner of the site, but this lies in an area earmarked for public open space, therefore an area not targeted by the archaeological evaluation as it will remain undisturbed. An assessment of early mapping of the area (Cameron 2012) has revealed that the area has been used for agricultural purposes since at least the 18th century, with no buildings or features depicted within the site boundary.



Illus 2: Slopefield Quarry site as at March 2012

3. The Evaluation

- 3.1 The evaluation area comprised a total of 14 fields lying within the site boundary (Illus 3). These were evaluated in an approximate clockwise direction, each field rapidly surveyed, and subjected to a 7% excavation of their total area.

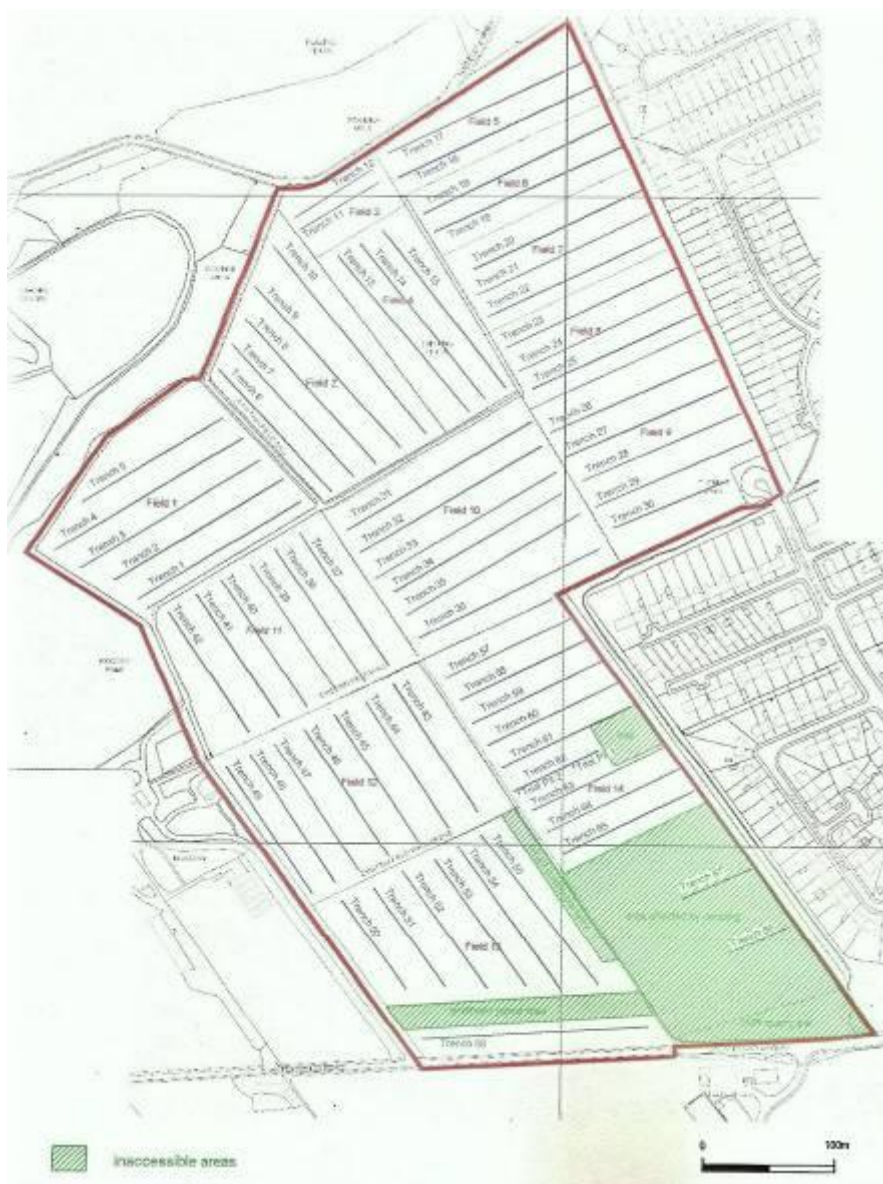


Illus 3: Showing Fields Comprising Archaeological Evaluation Area

- 3.2 Each field was excavated in linear strips to cover an approximation of 7% of each field. Existing boundary dykes, access tracks, areas of conifer plantation, areas of bog and areas of excessive dumping as

well as areas beneath and within 9m of powerlines were not included in the total area. Also excluded was the small triangular area in the south-east corner of the boundary where Slopefield Quarry lies, as this area will remain undisturbed by any redevelopment, as a public open space.

- 3.3 The fields varied in size, the smallest, Field 3, covering an area of 3916.97m² and the largest, Field 14, covering an area (not including inaccessible areas) of 20490.48m². Hence the number of trenches excavated in each varied from only two in Field 3, to a total of twelve in Field 14, plus an additional two targeted trial pits. All trenches measured 1.8m in width. The majority of the fields had between three and seven trenches located in them (Illus 4).



Illus 4: Showing Trenches Excavated During Archaeological Evaluation

- 3.4 A total of 1342.8m of trenching was excavated in Field 1 across five trenches which were all excavated on a west/south/west to east/north/east alignment. The shortest was Trench 5 which was 125m long, and the longest was Trench 4 which was 166m in length. They

revealed a dark brown silty topsoil of between 0.2m and 0.5m thickness overlying a grey and orange sand with clay inclusions. A total of 19 features were encountered in Field 1; 12 stone drains, 6 ceramic drains and one area of plough marks made by a subsoiler (Illus 5).



Illus 5: Feature 1, plough marks made by subsoiler

- 3.5 Field 2 contained five trenches (Trenches 6-10) which varied in length from 127m (Trench 6) to 184m (Trench 10) and had between 0.2m and 0.5m thickness of dark brown silty topsoil overlying an orange silty sand. A total of 29 features were observed in Field 2, 13 ceramic drains, 11 stone drains, 3 plastic drains, 1 area of rocks and 1 area of plough marks. Field 3 contained two trenches, 70m in length (Trenches 11 and 12) containing a silty dark brown topsoil between 0.2m and 0.5m in thickness overlying an orange sandy loam. Each trench contained 9 features, totalling 18, all of which were stone drains (Illus 6).



Illus 6: Feature 121, an example of a stone drain

- 3.6 Field 4, to the south of Field 3 and east of Field 2, contained 3 north-west to south-east aligned trenches (Trenches 13-15) between 152m and 155m long. They revealed a dark brown silty topsoil between 0.3m and 0.45m in thickness overlaying an orange sandy loam. 15 features were observed in the Field 4 trenches, 12 of which were stone drains and 3 of which were ceramic drains. Field 5, in the far north-eastern corner of the site, had two trenches excavated within (Trenches 16 and 17) it on a west-south-west to east-north-east alignment each containing a topsoil of a loose dark brown silty nature above an orange stoney sandy natural. A total of 9 stone drains and one stone hole were observed within these two 165m long trenches. Field 6 also contained two trenches (Trenches 18 and 19) and was located to the south of Field 5. The trenches averaged 160m in length and contained a loose dark brown silty topsoil between 0.2m and 0.4m thick on top of an orange silty sand. Seven stone drains and a stone hole were recorded in these trenches. Field 7 contained three trenches (Trenches 20-22) which between them contained 29 features; 25 ceramic drains (Illus 7), three stone drains and a stone soakaway pit. The same dark-brown silty topsoil overlay a silty sandy natural.



Illus 7: Feature 270, an example of a ceramic drain

3.7 Field 8 was located to the south-east of Field 7 and contained three east-north-east to west-south-west aligned trenches (Trenches 23-25) revealing a total of 8 features, all of which were ceramic drains. The topsoil was a loose dark silty soil and the natural, an orange sand, comparable to the other fields. Field 9 was to the south-east of Field 8 and a total of five trenches were excavated within (Trenches 26-30) each revealing a dark brown silty topsoil between 0.25m and 0.4m in thickness overlying an orange sandy clay. Thirty three features were encountered within these trenches, 25 were stone drains, 5 ceramic drains, 2 were particularly stoney parts of the natural and one was the line of the main drain which was left undisturbed. Field 10 contained a particularly high density of features within its 6 trenches (Trenches 31-36); 121 in total (Features 229-350). The vast majority of these were stone or ceramic field drains although a black plastic water pipe was also observed across several of the trenches and a cast iron pipe, not noted on known service plans of the area. A further 76 features were encountered in the 6 trenches in the adjacent field to the west, Field 11 (features 351 to 422 and 501-4) and these again, all related to field drainage, except the cast iron pipe, suggesting that Fields 10 and 11 were particularly liable to flooding or standing water problems. In addition, in Trench 42, the closest to the Pinewood House Farmstead, a fragment of clay pipe was encountered inscribed with an 'S' and 'J' either side of the bowl base (Illus 8: not retained).



Illus 8: Clay Pipe find from Trench 42, Field 11 (not retained)

3.8 A total of seven trenches (Trenches 43-49) were excavated in Field 12, located to the south-east of Field 11, each measuring either 116 or 117m in length. Twenty seven of the features encountered were stone drains, four were ceramic drains and one was a dump of stones for drainage. Also within the trenches, a dark-brown silty topsoil measuring between 0.2m to 0.4m was encountered on top of an orange sand. Field 13, at the southern extent of the site, had some areas that were inaccessible to excavation, a strip towards the southern edge of the field where overhead powerlines were sited, and a strip along the eastern extent of the field where a strip of surviving conifer plantation was still in place. These areas were subtracted from the total area available for evaluation trenching, leaving a total of 7 trenches excavated in Field 13, 6 on a north-west to south-east alignment (Trenches 43-49), and one on an east-west alignment adjacent to Countesswells Road (Trench 56). Trench 50 was the shortest, at 90m in length, with Trench 56 being the longest, measuring 173m. In each, a mid-brown sandy topsoil overlay an orange/grey sand with rock occurring in some areas. Eleven stone drains, 5 ceramic drains and one dump of stones for drainage were noted from Field 13. Field 14 was the largest field within the evaluated area, and was located to the east of Fields 12 and 13. Much of the southern half of the field was largely inaccessible due to extensive dumping in the area, including all the rock and rubble from the recent Robert Gordon College Sports Ground development to the south (Head Groundsman, *pers. comm.*: Illus 9).



Illus 9: Area of extensive dumping in Field 14

- 3.9 A total of 11 trenches were excavated within Field 14, all on a west-south-west to east-north-east alignment, and only two of which were in the southern half to test the higher ground level in the eastern part of the field where rubble was not as extensive. These southernmost trenches (Trenches 66 and 67) showed a double thickness of topsoil, suggesting that this is where the soil from the sports ground development had been deposited. The topsoil was up to 0.7m deep in some parts of the trenches (Illus 10).



Illus 10: Area of deep topsoil in Trench 67

- 3.10 The other trenches had a loose dark-brown silty topsoil of between 0.3m and 0.4m thick overlying an orange sandy natural. In the field as

a whole total of 33 features were encountered in Field 14, including 23 stone drains, 5 water pipes, 3 ceramic drains, 1 cast iron pipe and 1 underground stone culvert drain which ran the length of the field, and was also said to have run beneath the boundary dyke between Fields 12 and 13 (John Fraser of Pinewood View House, *pers comm.*). This was 0.75m in width and 0.38m in depth and was targeted by Trial Pits 1 and 2. Trial Pit 2 was too close to the wet and boggy area and filled up with water before any detail could be seen. The culvert was recorded in Trial Pit 1, however (Feature 486; Illus 11 and 12).



Illus 11: Feature 486 from above



Illus 12: View inside Feature 486 facing east-north-east

- 3.11 In the topsoil of Trench 65 a cow neck chain or halter was found, used for fastening cows in stalls to ease farm management (not retained). These were widely used by pastoral farmers up until around the late 20th century (Illus 13).



Illus 13: Demonstrating the cow neck chain (not retained)

4. Conclusions and Recommendations

- 4.1 The high number of archaeological features (504) encountered during the evaluation is exaggerated by the fact that many of the drainage features encountered will have been numbered more than once if the same feature was seen in more than one trench. Offsetting this, is the fact that numerous tree bowls were also encountered, particularly in the northern part of Field 14, which were not individually noted due to the known previous landuse of the fields as plantations for trees by Ben Reid Nurseries since around 1860. This use was only discontinued about 10 years ago, making such findings predictable. In addition, despite the high number of archaeological features, most relate to field drainage systems used over the past two hundred years, and as such, are not of high archaeological value. Full details of the locations of all features will be available with the site archive, found under the unique identifying code CA072-2012. Appendix 1 provides the summary table of features. Perhaps the best example of such features was Feature 486, the stone culvert drain, uncovered in Field 14. Despite known agricultural landuse of the area for at least the last two hundred years or so, very little in the way of pottery fragments were noted from the topsoil, although the finds of the clay pipe fragment and cow neck chain were of interest and tie in with this agricultural past. Unfortunately, as the cow neck chain was located so close to the area of dumping in Field 14, its true origin cannot be conclusive.
- 4.2 In total, the 67 trenches and 2 trial pits accounted for 7.28% of the total area available to excavation at this stage. This report on the evaluation forms the final stage of the archaeological evaluation process. Any decisions on requirements for further work on this site lies with the Lead Curator of Local History and Archaeology at Aberdeen City Council.

5. Acknowledgements

- 5.1 Gary Brown and A and S Brown Staff; Simon and John Fraser, Ben Reid Nurseries; Alan Massie of Allyn (Aberdeen) Ltd; Judith Stones, Aberdeen City Council

6. References

Cameron, A. (2012) 'Pinewood, Countesswells Road, AB15 8NA, Written Scheme of Investigation' *unpublished WSI, Cameron Archaeology: Aberdeen*

Appendix 1

Feature Number	Trench Number	Field Number	Feature Type
1	1	1	Plough Marks
2	1	1	Stone Drain
3	1	1	Stone Drain
4	1	1	Stone Drain
5	1	1	Ceramic Drain
6	1	1	Stone Drain
7	1	1	Stone Drain
8	1	1	Ceramic Drain
9	1	1	Ceramic Drain
10	1	1	Stone Drain
11	1	1	Stone Drain
12	1	1	Stone Drain
13	1	1	Stone Drain
14	1	1	Ceramic Drain
15	1	1	Ceramic Drain
16	1	1	Stone Drain
17	1	1	Stone Drain
18	1	1	Stone Drain
19	1	1	Ceramic Drain
20	2	1	Ceramic Drain
21	2	1	Stone Drain
22	2	1	Stone Drain
23	2	1	Stone Drain
24	2	1	Stone Drain
25	2	1	Stone Drain
26	2	1	Stone Drain
27	2	1	Stone Drain
28	2	1	Ceramic Drain
29	2	1	Stone Drain
30	2	1	Ceramic Drain
31	2	1	Stone Drain
32	2	1	Stone Drain
33	2	1	Stone Drain
34	2	1	Plough Marks
35	2	1	Stone Drain
36	2	1	Stone Drain
37	2	1	Plough Marks
38	3	1	Stone Drain
39	3	1	Plough Marks
40	3	1	Stone Drain
41	3	1	Plough Marks
42	3	1	Stone Drain
43	3	1	Stone Drain
44	3	1	Stone Drain
45	3	1	Plough Marks
46	3	1	Stone Drain
47	3	1	Stone Drain
48	3	1	Stone Drain
49	3	1	Stone Drain
50	3	1	Stone Drain
51	3	1	Stone Drain
52	4	1	Stone Drain
53	4	1	Ceramic Drain
54	4	1	Stone Drain
55	4	1	Stone Drain
56	4	1	Stone Drain
57	4	1	Stone Drain
58	4	1	Stone Drain
59	4	1	Plough Marks
60	4	1	Stone Drain
61	4	1	Ceramic Drain
62	4	1	Stone Drain

63	4	1	Stone Drain
64	4	1	Stone Drain
65	4	1	Stone Drain
66	4	1	Stone Drain
67	4	1	Stone Drain
68	4	1	Stone Drain
69	4	1	Stone Drain
70	5	1	Stone Drain
71	5	1	Stone Drain
72	5	1	Stone Drain
73	5	1	Stone Drain
74	5	1	Stone Drain
75	5	1	Stone Drain
76	5	1	Stone Drain
77	5	1	Stone Drain
78	5	1	Stone Drain
79	6	2	Stone Drain
80	6	2	Plough Marks
81	6	2	Ceramic Drain
82	6	2	Ceramic Drain
83	6	2	Stone Drain
84	6	2	Stone Drain
85	7	2	Ceramic Drain
86	7	2	Stone Drain
87	7	2	Plastic Drain
88	7	2	Plastic Drain
89	7	2	Plastic Drain
90	7	2	Ceramic Drain
91	7	2	Ceramic Drain
92	7	2	Stone Drain
93	7	2	Ceramic Drain
94	8	2	Stone Drain
95	8	2	Ceramic Drain
96	8	2	Stone Drain
97	8	2	Ceramic Drain
98	8	2	Ceramic Drain
99	9	2	Stone Drain
100	9	2	Ceramic Drain
101	9	2	Stone Drain
102	10	2	Area of Rocks
103	10	2	Ceramic Drain
104	10	2	Ceramic Drain
105	10	2	Ceramic Drain
106	10	2	Stone Drain
107	11	3	Stone Drain
108	11	3	Stone Drain
109	11	3	Stone Drain
110	11	3	Stone Drain
111	11	3	Stone Drain
112	11	3	Stone Drain
113	11	3	Stone Drain
114	11	3	Stone Drain
115	11	3	Stone Drain
116	12	3	Stone Drain
117	12	3	Stone Drain
118	12	3	Stone Drain
119	12	3	Stone Drain
120	12	3	Stone Drain
121	12	3	Stone Drain
122	12	3	Stone Drain
123	12	3	Stone Drain
124	12	3	Stone Drain
125	13	4	Stone Drain
126	13	4	Ceramic Drain
127	13	4	Ceramic Drain
128	13	4	Ceramic Drain

129	13	4	Stone Drain
130	13	4	Stone Drain
131	13	4	Stone Drain
132	14	4	Stone Drain
133	14	4	Stone Drain
134	14	4	Stone Drain
135	14	4	Stone Drain
136	15	4	Stone Drain
137	15	4	Stone Drain
138	15	4	Stone Drain
139	15	4	Stone Drain
140	16	5	Stone Drain
141	16	5	Stone Drain
142	16	5	Stone Hole
143	16	5	Stone Drain
144	17	5	Stone Drain
145	17	5	Stone Drain
146	17	5	Stone Drain
147	17	5	Stone Drain
148	17	5	Stone Drain
149	17	5	Stone Drain
150	10	2	Stone Drain
151	18	6	Stone Drain
152	18	6	Stone Drain
153	18	6	Stone Drain
154	18	6	Stone Drain
155	18	6	Stone Drain
156	18	6	Stone Drain
157	19	6	Stone Drain
158	19	6	Area of stones - stone hole
159	20	7	Ceramic Drain
160	20	7	Ceramic Drain
161	20	7	Ceramic Drain
162	20	7	Ceramic Drain
163	20	7	Ceramic Drain
164	20	7	Ceramic Drain
165	20	7	Ceramic Drain
166	20	7	Stone Drain
167	21	7	Ceramic Drain
168	21	7	Ceramic Drain
169	21	7	Ceramic Drain
170	21	7	Soakaway Pit
171	21	7	Ceramic Drain
172	21	7	Ceramic Drain
173	21	7	Ceramic Drain
174	21	7	Ceramic Drain
175	21	7	Ceramic Drain
176	21	7	Stone Drain
177	21	7	Ceramic Drain
178	22	7	Stone Drain
179	22	7	Ceramic Drain
180	22	7	Ceramic Drain
181	22	7	Ceramic Drain
182	22	7	Ceramic Drain
183	22	7	Ceramic Drain
184	22	7	Ceramic Drain
185	22	7	Ceramic Drain
186	22	7	Ceramic Drain
187	22	7	Ceramic Drain
188	23	8	Ceramic Drain
189	23	8	Ceramic Drain
190	24	8	Ceramic Drain
191	24	8	Ceramic Drain
192	24	8	Ceramic Drain
193	25	8	Ceramic Drain
194	25	8	Ceramic Drain

195	25	8	Ceramic Drain
196	26	9	Ceramic Drain
197	26	9	Stone Drain
198	26	9	Stone Drain
199	26	9	Ceramic Drain
200	26	9	Stone Drain
201	26	9	Ceramic Drain
202	26	9	Stone Drain
203	26	9	Stone Drain
204	26	9	Stone Drain
205	27	9	Stone Drain
206	27	9	Ceramic Drain
207	27	9	Stone Drain
208	27	9	Stone Drain
209	27	9	Stone Drain
210	27	9	Stone Drain
211	27	9	Ceramic Drain
212	27	9	Stone Drain
213	28	9	Area of stones in natural
214	28	9	Stone Drain
215	28	9	Stone Drain
216	28	9	Line of Main Drain
217	28	9	Stone Drain
218	28	9	Stone Drain
219	28	9	Stone Drain
220	28	9	Stone Drain
221	28	9	Stone Drain
222	28	9	Stone Drain
223	28	9	Stone Drain
224	29	9	Stone Drain
225	29	9	Stone Drain
226	29	9	Stone Drain
227	29	9	Area of stones in natural
228	30	9	Stone Drain
229	31	10	Ceramic Drain
230	31	10	Stone Drain
231	31	10	Ceramic Drain
232	31	10	Stone Drain
233	31	10	Stone Drain
234	31	10	Ceramic Pipe
235	31	10	Stone Drain
236	31	10	Stone Drain
237	31	10	Stone Drain
238	31	10	Stone Drain
239	31	10	Stone Drain
240	31	10	Ceramic Drain
241	31	10	Ceramic Drain
242	32	10	Ceramic Drain
243	32	10	Stone Drain
244	32	10	Stone Drain
245	32	10	Ceramic Drain
246	32	10	Stone Drain
247	32	10	Ceramic Drain
248	32	10	Stone Drain
249	32	10	Ceramic Drain
250	32	10	Plastic Pipe
251	32	10	Stone Drain
252	32	10	Stone Drain
253	32	10	Stone Drain
254	32	10	Ceramic Drain
255	32	10	Stone Drain
256	32	10	Stone Drain
257	32	10	Stone Drain
258	33	10	Main Drain
259	33	10	Ceramic Drain
260	33	10	Stone and Brick Drain

261	33	10	Stone Drain
262	33	10	Ceramic Drain
263	33	10	Ceramic Drain
264	33	10	Stone Drain
265	33	10	Stone Drain
266	33	10	Plastic Pipe
267	33	10	Stone Drain
268	33	10	Main Drain
269	33	10	Stone Drain
270	33	10	Ceramic Drain
271	33	10	Stone Drain
272	33	10	Stone Drain
273	33	10	Stone Drain
274	33	10	Ceramic Drain
275	34	10	Stone Drain
276	34	10	Stone Drain
277	34	10	Ceramic Drain
278	34	10	Ceramic Drain
279	34	10	Stone Drain
280	34	10	Ceramic Drain
281	34	10	Ceramic Drain
282	34	10	Plastic Water Pipe
283	34	10	Ceramic Drain
284	34	10	Ceramic Drain
285	34	10	Stone Drain
286	34	10	Main Drain
287	34	10	Stone Drain
288	34	10	Cast Iron Pipe
289	34	10	Stone Drain
290	34	10	Ceramic Drain
291	34	10	Ceramic Drain
292	34	10	Ceramic Drain
293	34	10	Stone Drain
294	34	10	Stone Drain
295	34	10	Ceramic Drain
296	34	10	Ceramic Drain
297	34	10	Stone Drain
298	35	10	Stone Drain
299	35	10	Ceramic Drain
300	35	10	Stone Drain
301	35	10	Ceramic Drain
302	35	10	Stone Drain
303	35	10	Ceramic Drain
304	35	10	Stone Drain
305	35	10	Ceramic Drain
306	35	10	Stone Drain
307	35	10	Ceramic Drain
308	35	10	Stone Drain
309	35	10	Stone Drain
310	35	10	Ceramic Drain
311	35	10	Cast Iron Pipe
312	35	10	Ceramic Drain
313	35	10	Stone Drain
314	35	10	Ceramic Drain
315	35	10	Plastic Water Pipe
316	35	10	Stone Drain
317	35	10	Stone Drain
318	35	10	Ceramic Drain
319	35	10	Ceramic Drain
320	35	10	Ceramic Drain
321	35	10	Stone Drain
322	35	10	Stone Drain
323	35	10	Ceramic Drain
324	35	10	Ceramic Drain
325	35	10	Ceramic Drain
326	35	10	Stone Drain

327	36	10	Stone Drain
328	36	10	Ceramic Pipe
329	36	10	Stone Drain
330	36	10	Ceramic Pipe
331	36	10	Ceramic Pipe
332	36	10	Stone Drain
333	36	10	Stone Drain
334	36	10	Stone Drain
335	36	10	Ceramic Pipe
336	36	10	Ceramic Pipe
337	36	10	Ceramic Pipe
338	36	10	Ceramic Pipe
339	36	10	Steel Pipe
340	36	10	Stone Drain
341	36	10	Stone Drain
342	36	10	Ceramic Pipe
343	36	10	Ceramic Pipe
344	36	10	Stone Drain
345	36	10	Ceramic Pipe
346	36	10	Ceramic Pipe
347	36	10	Stone Drain
348	36	10	Ceramic Pipe
349	36	10	Stone Drain
350	36	10	Ceramic Pipe
351	37	11	Ceramic Pipe
352	37	11	Ceramic Pipe
353	37	11	Ceramic Pipe
354	37	11	Ceramic Pipe
355	37	11	Main Drain
356	37	11	Ceramic Pipe
357	37	11	Stone Drain
358	37	11	Ceramic Pipe
359	37	11	Stone Drain
360	37	11	Stone Drain
361	37	11	Stone Drain
362	37	11	Stone Drain
363	37	11	Stone Drain
364	37	11	Stone Drain
365	37	11	Stone Drain
366	37	11	Steel Pipe
367	37	11	Stone Drain
368	38	11	Stone Drain
369	38	11	Stone Drain
370	38	11	Steel Pipe
371	38	11	Stone Drain
372	38	11	Stone Drain
373	38	11	Stone Drain
374	38	11	Stone Drain
375	38	11	Ceramic Pipe
376	38	11	Stone Drain
377	38	11	Stone Drain
378	38	11	Stone Drain
379	38	11	Ceramic Pipe
380	38	11	Stone Drain
381	39	11	Cast Iron Pipe
382	39	11	Stone Drain
383	39	11	Stone Drain
384	39	11	Stone Drain
385	39	11	Stone Drain
386	39	11	Stone Drain
387	39	11	Stone Drain
388	39	11	Stone Drain
389	39	11	Dump of Stones for Drainage
390	39	11	Ceramic Drain
391	39	11	Stone Drain
392	39	11	Stone Drain


393	40	11	Stone Drain
394	40	11	Ceramic Drain
395	40	11	Stones over pipe
396	40	11	Ceramic Drain
397	40	11	Ceramic Drain
398	40	11	Stone Drain
399	40	11	Stone Drain
400	40	11	Stone Drain
401	40	11	Stones over pipe
402	40	11	Stone Drain
403	40	11	Ceramic Drain
404	40	11	Stone Drain
405	40	11	Ceramic Drain
406	41	11	Ceramic Drain
407	41	11	Stone Drain
408	41	11	Stone Drain
409	41	11	Stone Drain
410	41	11	Stones above pipe
411	41	11	Stones above pipe
412	41	11	Stone Drain
413	41	11	Stones above pipe
414	41	11	Ceramic Drain
415	41	11	Ceramic Drain
416	42	11	Ceramic Drain
417	42	11	Stone Drain
418	42	11	Ceramic Drain
419	42	11	Ceramic Drain
420	42	11	Stones above pipe
421	42	11	Ceramic Drain
422	42	11	Ceramic Drain
423	43	12	Stone Drain
424	43	12	Stone Drain
425	43	12	Stone Drain
426	43	12	Stone Drain
427	44	12	Stone Drain
428	44	12	Stone Drain
429	44	12	Stone Drain
430	44	12	Ceramic Drain
431	44	12	Stone Drain
432	45	12	Ceramic Drain
433	45	12	Ceramic Drain
434	45	12	Ceramic Drain
435	46	12	Stone Dump for Drainage
436	46	12	Stone Drain
437	46	12	Stone Drain
438	46	12	Stone Drain
439	46	12	Stone Drain
440	46	12	Stone Drain
441	47	12	Stone Drain
442	47	12	Stone Drain
443	47	12	Stone Drain
444	47	12	Stone Drain
445	47	12	Stone Drain
446	47	12	Stone Drain
447	48	12	Stone Drain
448	48	12	Stone Drain
449	48	12	Stone Drain
450	48	12	Stone Drain
451	48	12	Stone Drain
452	49	12	Stone Drain
453	49	12	Stone Drain
454	49	12	Stone Drain
455	50	13	Stone Drain
456	50	13	Ceramic Drain
457	51	13	Ceramic Drain
458	51	13	Ceramic Drain


459	51	13	Stone Drain
460	52	13	Dump of Stones for Drainage
461	53	13	Stone Drain
462	54	13	Stone Drain
463	54	13	Stone Drain
464	54	13	Ceramic Drain
465	55	13	Stone Drain
466	55	13	Stone Drain
467	55	13	Ceramic Drain
468	56	13	Stone Drain
469	56	13	Stone Drain
470	56	13	Stone Drain
471	56	13	Stone Drain
472	58	14	Stone Drain
473	59	14	Stone Drain
474	59	14	Stone Drain
475	60	14	Stone Drain
476	60	14	Stone Drain
477	60	14	Stone Drain
478	60	14	Water Pipe
479	60	14	Stone Drain
480	61	14	Water Pipe
481	61	14	Stone Drain
482	61	14	Stone Drain
483	61	14	Stone Drain
484	62	14	Stone Drain
485	62	14	Stone Drain
486	TP1, TP2	14	Stone Culvert
487	63	14	Stone Drain
488	63	14	Water Pipe
489	63	14	Stone Drain
490	63	14	Stone Drain
491	64	14	Stone Drain
492	64	14	Ceramic Pipe
493	64	14	Stone Drain
494	65	14	Stone Drain
495	65	14	Stone Drain
496	65	14	Stone Drain
497	65	14	Stone Drain
498	66	14	Water Pipe
499	66	14	Cast Iron Pipe
500	67	14	Water Pipe
501	38	11	Stone Drain
502	39	11	Ceramic Pipe
503	40	11	Stone Drain
504	40	11	Ceramic Pipe

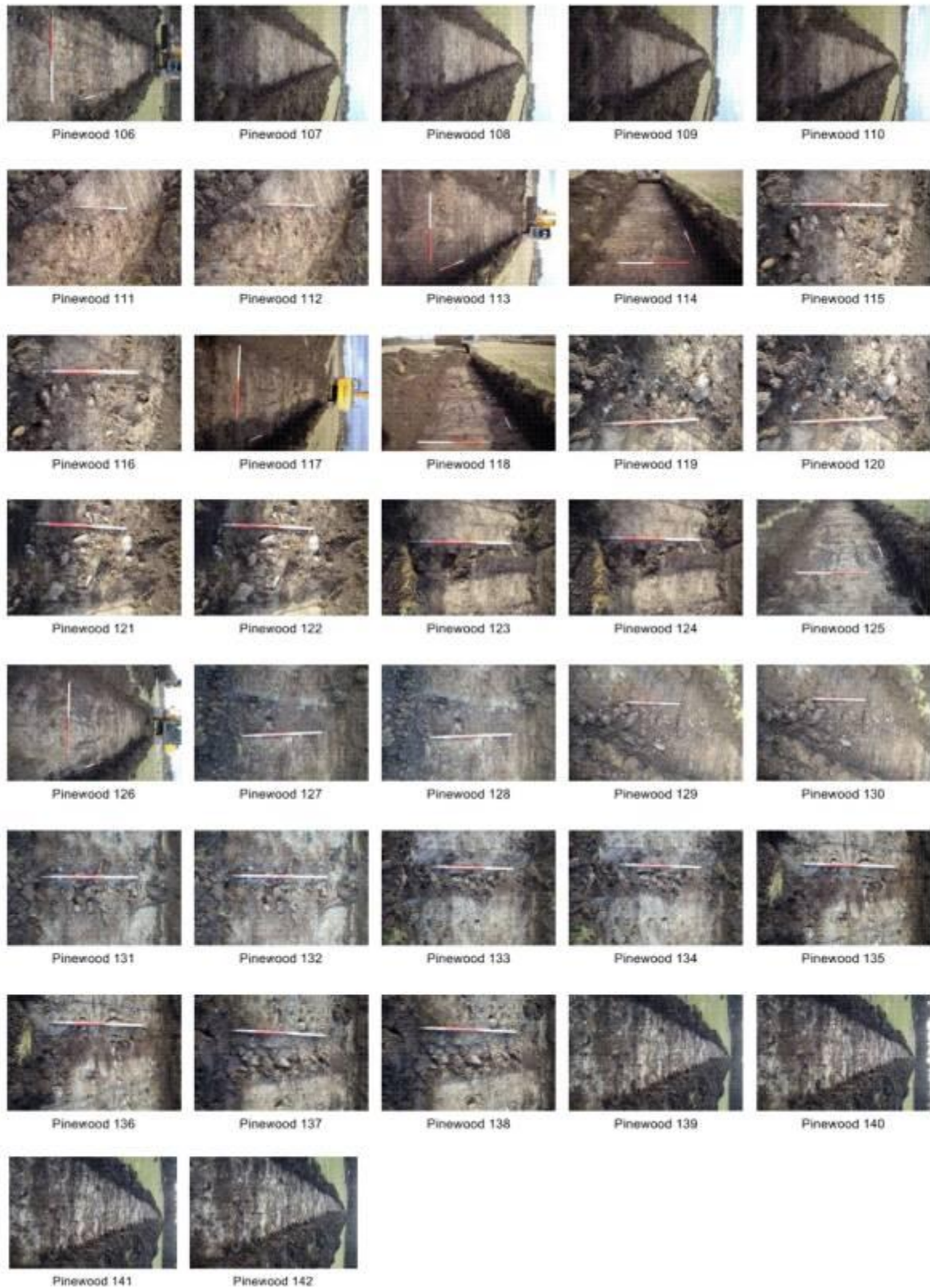
APPENDIX 2 PHOTOS

Day 1: 20/02/2012









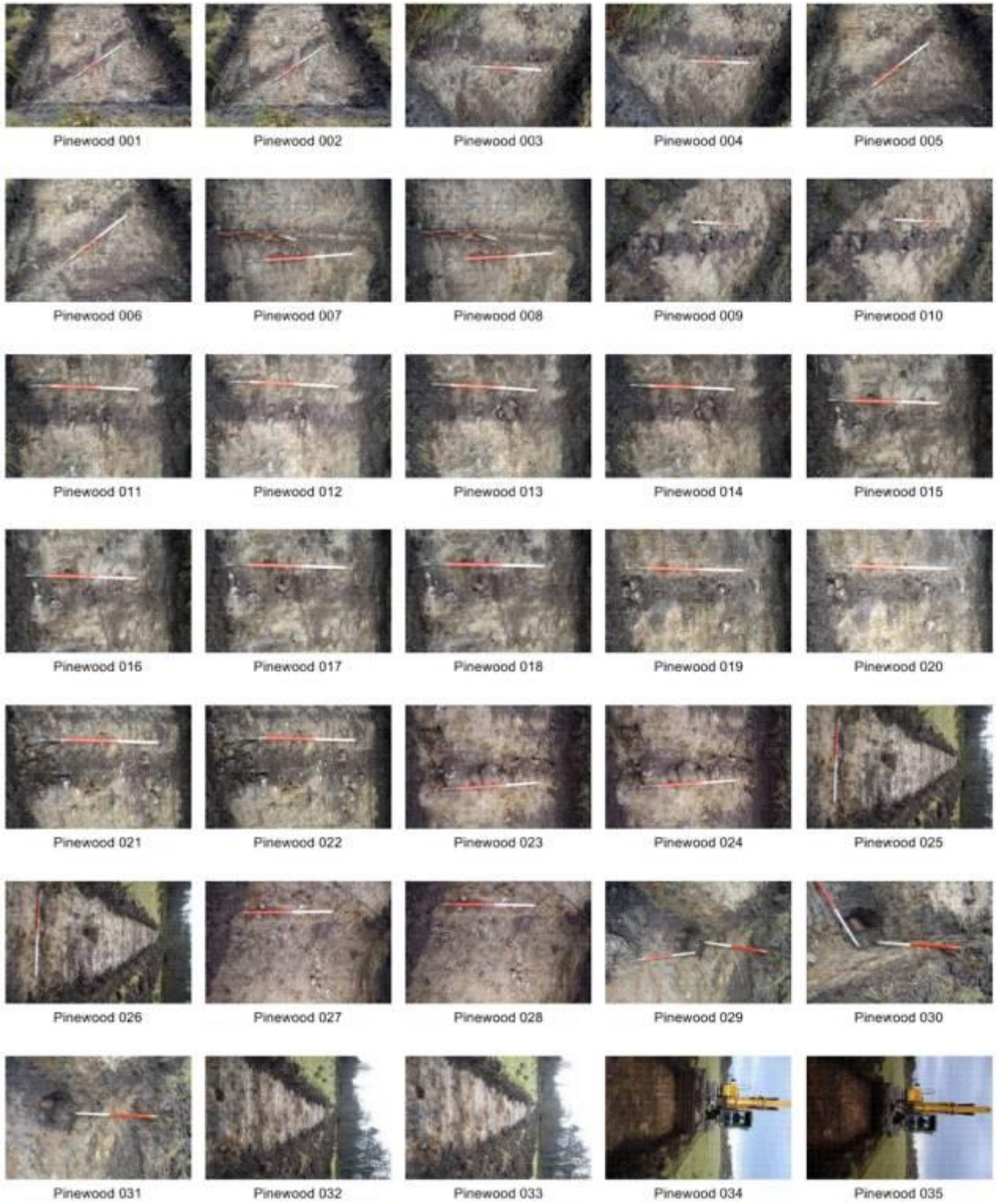
Photograph Number	Description	Direction Facing
001	Opening of Trench 1	E
002	Opening of Trench 1	E
003	Broken clay pot found in topsoil	N/A
004	Broken clay pot found in topsoil	N/A
005	Feature 1	W
006	Feature 1	W

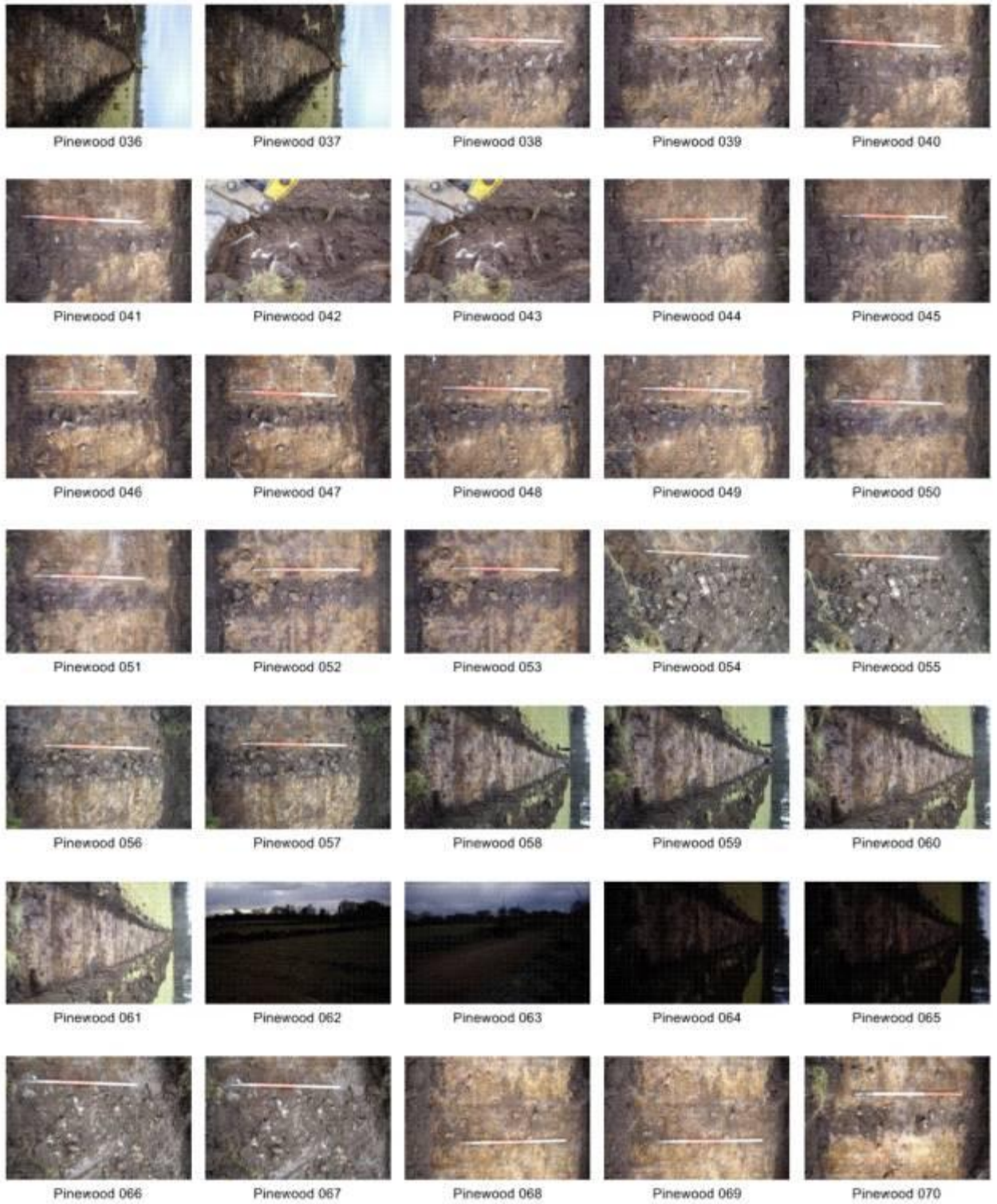
007	Feature 2	E
008	Feature 2	E
009	Feature 2	SE
010	Feature 2	SE
011	Feature 3	E
012	Feature 3	E
013	Feature 3	SE
014	Feature 3	SE
015	Feature 4	E
016	Feature 4	E
017	Feature 4	SE
018	Feature 4	SE
019	Feature 5	E
020	Feature 5	E
021	Feature 5	NW
022	Feature 5	NW
023	Feature 6	E
024	Feature 6	E
025	Feature 6	N
026	Feature 6	N
027	Feature 7	E
028	Feature 7	E
029	Feature 7	N
030	Feature 7	N
031	Feature 8	E
032	Feature 8	E
033	Feature 8	NW
034	Feature 8	NW
035	General shot of Trench 1	W
036	General shot of Trench 1	W
037	Feature 9	NW
038	Feature 9	NW
039	General shot of Trench 1	W
040	General shot of Trench 1	W
041	Feature 10	N
042	Feature 10	N
043	Feature 11	NE
044	Feature 11	NE
045	Feature 12	N
046	Feature 12	N
047	Feature 13	NE
048	Feature 13	NE
049	Feature 14	N
050	Feature 14	N
051	Feature 15	N
052	Feature 15	N
053	Feature 16	N
054	Feature 16	N
055	Feature 17	N
056	Feature 17	N
057	Feature 18	E
058	Feature 18	E
059	Feature 18	N
060	Feature 18	N
061	Feature 19	N
062	Feature 19	N
063	Trench 1 complete	W
064	Trench 1 complete	W
065	Trench 1 complete	W
066	Trench 1 complete	W

067	Opening of Trench 2	W
068	Opening of Trench 2	W
069	Feature 20	N
070	Feature 20	N
071	Feature 20	W
072	Feature 21	NE
073	Feature 21	NE
074	Feature 22	N
075	Feature 22	N
076	Feature 23	W
077	Feature 23	N
078	Feature 23	N
079	Feature 24	N
080	Feature 24	N
081	Feature 25	N
082	Feature 25	N
083	Feature 26	N
084	Feature 26	N
085	Feature 27	N
086	Feature 27	N
087	Feature 28	N
088	Feature 28	N
089	Feature 29	N
090	Feature 29	N
091	Feature 30	N
092	Feature 30	N
093	Feature 31	N
094	Feature 31	N
095	Feature 32	NW
096	Feature 32	NW
097	Feature 33	SW
098	Feature 33	SW
099	Feature 34	W
100	Feature 34	W
101	Feature 35	SE
102	Feature 35	SE
103	Feature 36	NW
104	Feature 36	NW
105	Feature 37	W
106	Feature 37	W
107	Trench 2 completed	E
108	Trench 2 completed	E
109	Trench 2 completed	E
110	Trench 2 completed	E
111	Feature 38	SE
112	Feature 38	SE
113	Feature 39	E
114	Feature 39	E
115	Feature 40	SE
116	Feature 40	SE
117	Feature 41	E
118	Feature 41	E
119	Feature 42	SE
120	Feature 42	SE
121	Feature 43	SE
122	Feature 43	SE
123	Feature 44	SE
124	Feature 44	SE
125	Feature 45	E
126	Feature 45	E

127	Feature 46	S
128	Feature 46	S
129	Feature 47	SE
130	Feature 47	SE
131	Feature 48	N
132	Feature 48	N
133	Feature 49	N
134	Feature 49	N
135	Feature 50	S
136	Feature 50	S
137	Feature 51	S
138	Feature 51	S
139	Trench 3 completed	W
140	Trench 3 completed	W
141	Trench 3 completed	W
142	Trench 3 completed	W

Day 2: 21/02/2012





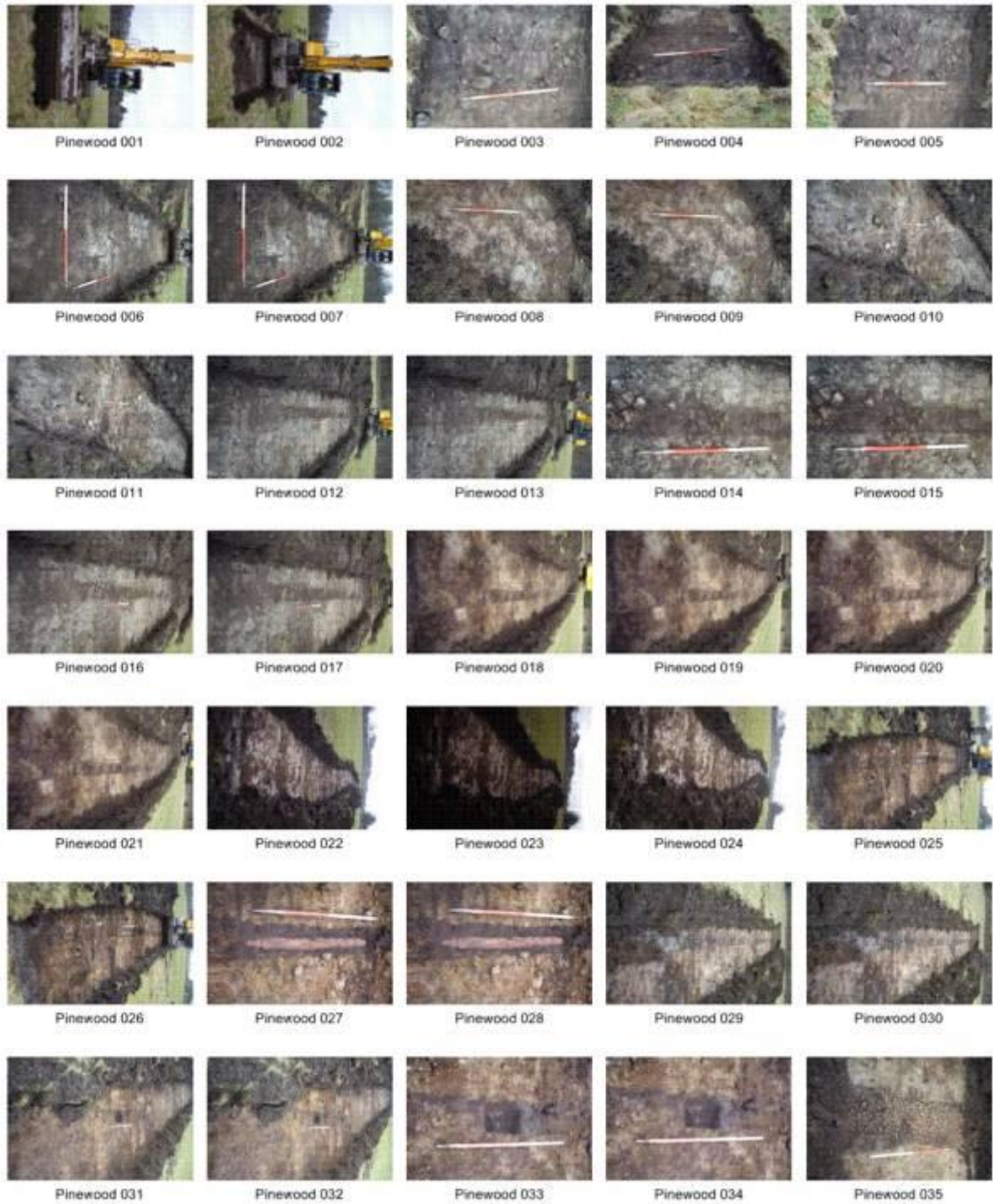



Photograph Number	Description	Direction Facing
001	Feature 52	E
002	Feature 52	E
003	Feature 52	SE
004	Feature 52	SE
005	Feature 52	E
006	Feature 52	E
007	Feature 53	S
008	Feature 53	S
009	Feature 54	SE
010	Feature 54	SE
011	Feature 55- pre excavation	S
012	Feature 55- pre excavation	S
013	Feature 55- post excavation	N
014	Feature 55- post excavation	N
015	Feature 56	S
016	Feature 56	S
017	Feature 57- pre excavation	S
018	Feature 57- pre excavation	S
019	Feature 57- post excavation	S
020	Feature 57- post excavation	S
021	Feature 58	N
022	Feature 58	N
023	Feature 60	N
024	Feature 60	N
025	Feature 60 with Feature 59 beyond	W

026	Feature 60 with Feature 59 beyond	W
027	Feature 61- pre excavation	E
028	Feature 61- pre excavation	E
029	Feature 61- post excavation	NE
030	Feature 61- post excavation	E
031	Feature 61- post excavation	NE
032	Trench 4	W
033	Trench 4	W
034	Trench 4 under excavation	E
035	Trench 4 under excavation	E
036	Trench 4 under excavation	E
037	Trench 4 under excavation	E
038	Feature 62	S
039	Feature 62	S
040	Feature 63	S
041	Feature 63	S
042	Area of rock in natural	S
043	Area of rock in natural	S
044	Feature 64	S
045	Feature 64	S
046	Feature 65	S
047	Feature 65	S
048	Feature 66	S
049	Feature 66	S
050	Feature 67	S
051	Feature 67	S
052	Feature 67	N
053	Feature 67	N
054	Feature 68	SW
055	Feature 68	SW
056	Feature 69	S
057	Feature 69	S
058	Trench 4 completed	W
059	Trench 4 completed	W
060	Trench 4 completed	W
061	Trench 4 completed	W
062	Trenches 3, 2 and 1	SW
063	General shot of access track to south of Field 1	SW
064	Trench 4 completed	W
065	Trench 4 completed	W
066	Feature 70	SW
067	Feature 70	SW
068	Feature 71	S
069	Feature 71	S
070	Feature 72	S
071	Feature 72	S
072	Feature 73	S
073	Feature 73	S
074	Feature 74	S
075	Feature 74	S
076	Feature 75	S
077	Feature 75	S
078	Feature 76	S
079	Feature 76	S
080	Feature 77	S
081	Feature 77	S
082	General shot of Trench 5	E
083	General shot of Trench 5	E
084	Feature 78	S
085	Feature 78	S

086	Trench 5 completed	E
087	Trench 5 completed	E
088	Trench 5 completed	E
089	Trench 5 completed	E
090	Feature 5 repaired	NW
091	Feature 53 repaired	N

Day 3: 22/03/2012






Photograph Number	Description	Direction Facing
001	Opening Trench 6	NW
002	Opening Trench 6	NW
003	Feature 79	NE
004	Feature 79	NW
005	Feature 79	NE
006	Feature 80	NW
007	Feature 80	NW
008	Feature 81	W
009	Feature 81	W
010	Feature 82	WNW
011	Feature 82	WNW
012	Feature 83	NW
013	Feature 83	NW
014	Exposed part of Feature 83	NW
015	Exposed part of Feature 83	NW
016	Feature 83	NW
017	Feature 83	NW

018	Feature 84	NW
019	Feature 84	NW
020	Feature 84	NW
021	Feature 84	NW
022	Trench 6 upon completion	SE
023	Trench 6 upon completion	SE
024	Trench 6 upon completion	SE
025	Feature 85	SE
026	Feature 85	SE
027	Feature 85	SE
028	Feature 85	SE
029	Feature 85	NW
030	Feature 85	NW
031	Feature 86	SE
032	Feature 86	SE
033	Feature 86	SE
034	Feature 86	SE
035	Feature 87	NE
036	Feature 87	NE
037	Feature 88	NE
038	Feature 88	NE
039	Feature 89	SW
040	Feature 89	SW
041	Feature 90	NE
042	Feature 90	NE
043	Feature 91	ESE
044	Feature 91	ESE
045	Feature 91	SE
046	Feature 92	N
047	Feature 92	N
048	Exposed part of Feature 92	N
049	Exposed part of Feature 92	N
050	Feature 93	W
051	Feature 93	W
052	Trench 7 upon completion	NW
053	Trench 7 upon completion	NW
054	Feature 85 repaired	NNW
055	Feature 85 repaired	NNW
056	Feature 94	S
057	Feature 94	S
058	Feature 94	S
059	Feature 94	S
060	Extent of Trench 8	SE
061	Extent of Trench 8	SE

Day 4: 23/02/2012




Photograph Number	Description	Direction Facing
001	Continuation of Trench 8	NW
002	Continuation of Trench 8	NW
003	Exposed part of Feature 95	N
004	Exposed part of Feature 95	N
005	Feature 95	S
006	Feature 95	S
007	Feature 95	N
008	Feature 95	N
009	Features 96 and 97	NW
010	Features 96 and 97	NW
011	Feature 97	S
012	Feature 97	S
013	Trench 8 completed	SE
014	Trench 8 completed	SE
015	Opening of Trench 9	SE
016	Opening of Trench 9	SE
017	Feature 99	S
018	Feature 99	S
019	Detail of Feature 99	S
020	Detail of Feature 99	S
021	Feature 100	SW
022	Detail of Feature 100	SW
023	Feature 100	SW
024	Detail of Feature 101	SE
025	Detail of Feature 101	SE
026	Feature 101	SE
027	Feature 101	SE
028	Trench 9 upon completion	SE
029	Trench 9 upon completion	SE
030	Opening of Trench 10	NW
031	Opening of Trench 10	NW
032	Features 101 and 103	NW
033	Features 101 and 103	NW
034	Detail of Feature 101	NW
035	Feature 101	NW
036	Feature 101	NW
037	Feature 102	NW
038	Feature 102	NW
039	Feature 103	N
040	Feature 103	N
041	Feature 103	N
042	Feature 103	N
043	Feature 104	N
044	Feature 104	N
045	Extent of Trench 10	SE
046	Extent of Trench 10	SE

Day 5: 24/02/2012



Photograph Number	Description	Direction Facing
001	Ben Reid the cat	N/A
002	Continuation of Trench 10	NW
003	Continuation of Trench 10	NW
004	Feature 105	N
005	Feature 105	N
006	Feature 106	N
007	Feature 106	N
008	Trench 10 upon completion	SE
009	Trench 10 upon completion	SE
010	Feature 105 repaired	S
011	Feature 105 repaired	S
012	Opening of Trench 11	NE
013	Opening of Trench 11	NE
014	Feature 107	SE
015	Feature 107	SE
016	Feature 108	SE
017	Feature 108	SE
018	Feature 109	SE
019	Feature 109	SE
020	Feature 110	SE
021	Feature 110	SE
022	Feature 111	SE
023	Feature 111	SE
024	Feature 112	SE
025	Feature 112	SE
026	Feature 113	SE
027	Feature 113	SE
028	Feature 114	SE
029	Feature 114	SE
030	Trench 11 upon completion	SW
031	Trench 11 upon completion	SW
032	Opening of Trench 12	SW
033	Opening of Trench 12	SW
034	Feature 116	NW
035	Feature 116	NW
036	Feature 117	SE
037	Feature 117	SE
038	Feature 118	SE
039	Feature 118	SE
040	Feature 119	SE
041	Feature 119	SE
042	Feature 120	SE
043	Feature 120	SE
044	Feature 121	SE
045	Feature 121	SE
046	Feature 121	SE
047	Feature 122	SE
048	Feature 122	SE
049	Feature 123	SE
050	Feature 123	SE
051	Trench 12 upon completion	NE
052	Trench 12 upon completion	NE


Day 6: 27/02/2012



Photograph Number	Description	Direction Facing
001	Feature 125	E
002	Feature 125	E

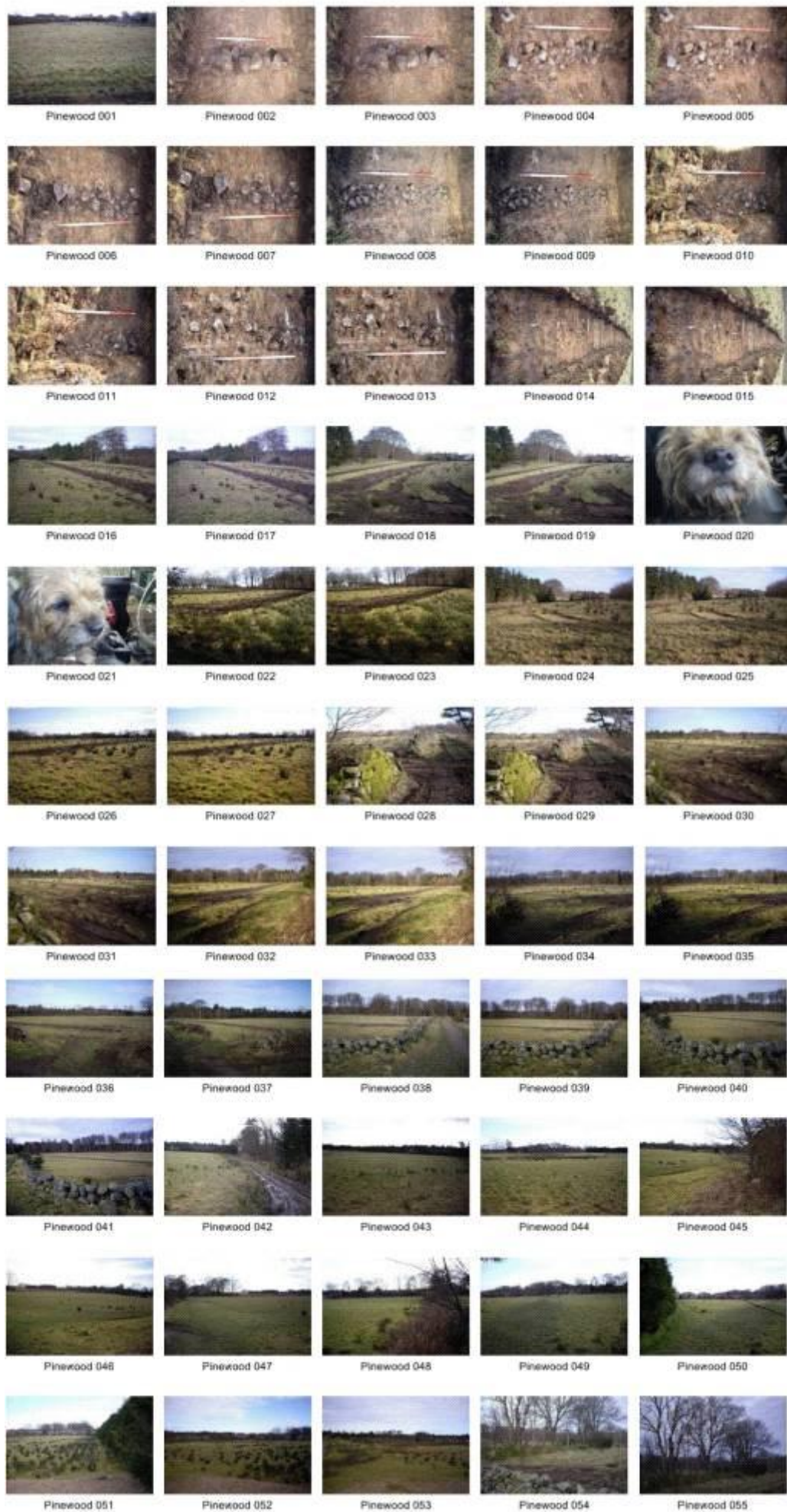
003	Opening of Trench 13 with Feature 125	NW
004	Opening of Trench 13 with Feature 125	NW
005	Feature 126	NW
006	Feature 126	NW
007	Feature 127	NW
008	Feature 127	NW
009	Feature 128	NW
010	Feature 128	NW
011	Detail of Feature 129	N
012	Detail of Feature 129	N
013	Feature 129	N
014	Feature 129	N
015	Feature 130	E
016	Feature 130	E
017	Feature 131	N
018	Feature 131	N
019	Trench 13 upon completion	NW
020	Trench 13 upon completion	NW
021	Detail of Feature 132	S
022	Detail of Feature 132	S
023	Feature 132	S
024	Feature 132	S
025	Feature 133	NE
026	Feature 133	NE
027	Feature 134	E
028	Feature 134	E
029	Feature 135	SW
030	Feature 135	SW
031	Trench 14 upon completion	SE
032	Trench 14 upon completion	SE
033	Feature 136	E
034	Feature 136	E
035	Feature 126 repaired	E
036	Feature 126 repaired	NE
037	Feature 137	S
038	Feature 137	S
039	Extent of Trench 15	SE
040	Extent of Trench 15	SE

Day 7: 28/02/2012



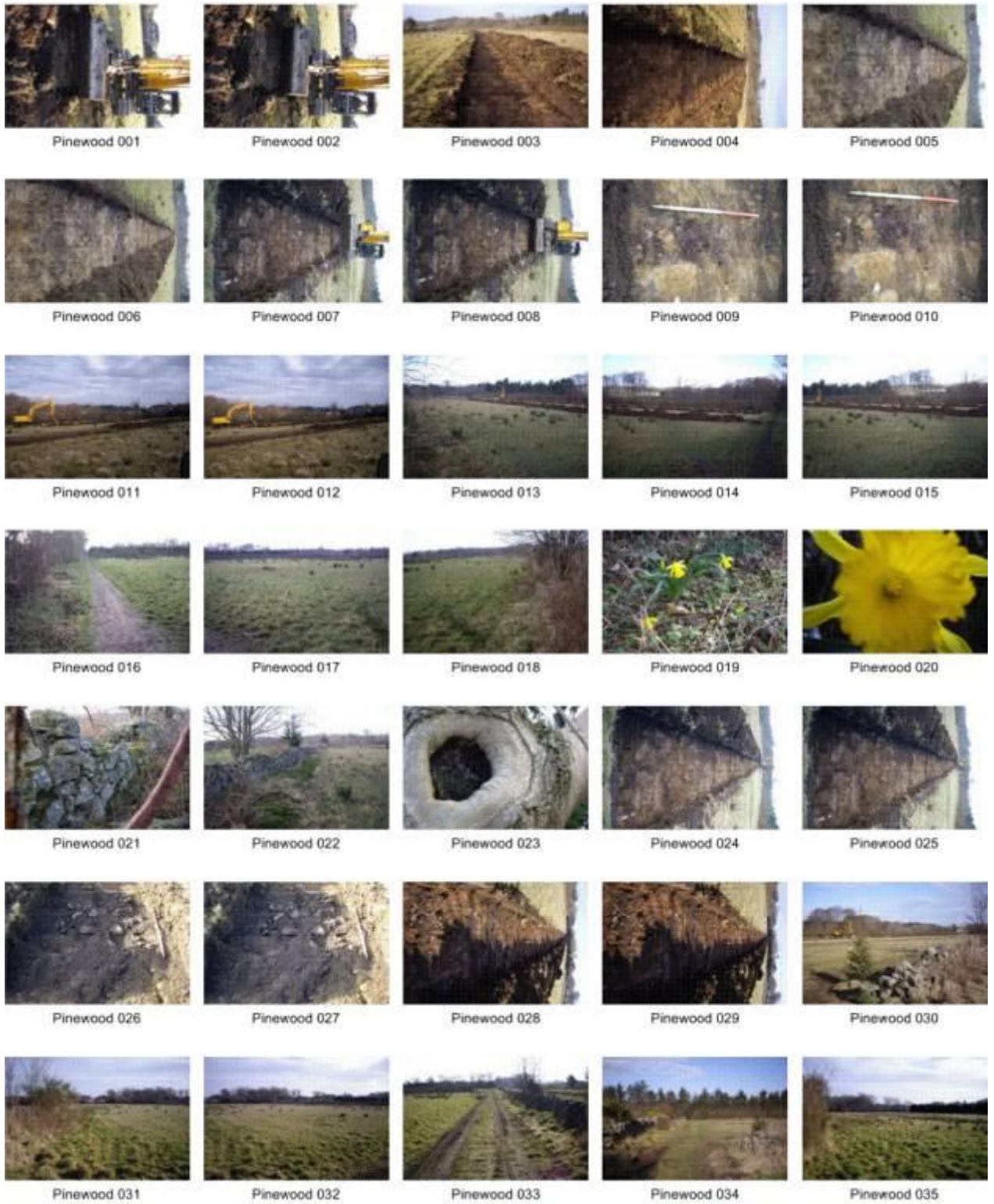
Photograph Number	Description	Direction Facing
001	Continuation of Trench 15	NW
002	Continuation of Trench 15	NW
003	Feature 138	NE
004	Feature 138	NE
005	Feature 137 fully exposed	N
006	Feature 137 fully exposed	N
007	Feature 139	N
008	Feature 139	N
009	Trench 15 completed	SE
010	Trench 15 completed	SE
011	Opening of Trench 16	E
012	Opening of Trench 16	E
013	Feature 140	N
014	Feature 140	N
015	Feature 141	N
016	Feature 141	N
017	Feature 142	E
018	Feature 142	E
019	Feature 142 post-investigation	N
020	Feature 142 post-investigation	N
021	Feature 143	N
022	Feature 143	N
023	Trench 16 upon completion	E
024	Trench 16 upon completion	E
025	Feature 144	S
026	Feature 144	S
027	Feature 145	S
028	Feature 145	S
029	Feature 146	S
030	Feature 146	S
031	Feature 147	S
032	Feature 147	S
033	Feature 148	SW
034	Feature 148	SW
035	Feature 149	S
036	Feature 149	S
037	Trench 17 upon completion	W
038	Trench 17 upon completion	W
039	Trenches 16 and 17	S
040	Trenches 16 and 17	SE
041	Dyke at western boundary of Field 5	S
042	Dyke at western boundary of Field 5	S

Day 8: 29/02/2012



Photograph Number	Description	Direction Facing
001	Field 6	E
002	Feature 151	N
003	Feature 151	N
004	Feature 152	N
005	Feature 152	N
006	Feature 153	N
007	Feature 153	N
008	Feature 154	N
009	Feature 154	N
010	Feature 155	N
011	Feature 155	N
012	Feature 156	N
013	Feature 156	N
014	Extent of Trench 18	W
015	Extent of Trench 18	W
016	Field 5	NW
017	Field 5	NW
018	Field 5	NE
019	Field 5	NE
020	Ruby	N/A
021	Ruby	N/A
022	Field 3	SW
023	Field 3	SW
024	Field 3	NE
025	Field 3	NE
026	Field 4	SE
027	Field 4	SE
028	Trackway at top of Field 4	E
029	Trackway at top of Field 4	E
030	Field 4	NE
031	Field 4	NE
032	Field 2	NW
033	Field 2	NW
034	Field 2	WNW
035	Field 2	WNW
036	Field 1	NW
037	Field 1	WNW
038	Trackway to east of Field 1	N
039	Field 1	NNW
040	Field 1	NW
041	Field 1	NW
042	Field 11	S
043	Field 11	SE
044	Field 11	ESE
045	Field 11	NE
046	Field 12	SW
047	Field 12	WSW
048	Field 9	SE
049	Boundary between Fields 8 and 9	ENE
050	Field 9	SE
051	Field 8	E
052	Field 8	ENE
053	Field 8	N
054	SE corner of Field 4	SW
055	SE corner of Field 4	SW

Day 9: 01/03/2012





Pinewood 036



Pinewood 037



Pinewood 038



Pinewood 039



Pinewood 040



Pinewood 041



Pinewood 042



Pinewood 043



Pinewood 044



Pinewood 045



Pinewood 046



Pinewood 047



Pinewood 048



Pinewood 049



Pinewood 050



Pinewood 051



Pinewood 052



Pinewood 053



Pinewood 054



Pinewood 055



Pinewood 056



Pinewood 057



Pinewood 058



Pinewood 059



Pinewood 060



Pinewood 061



Pinewood 062



Pinewood 063



Pinewood 064



Pinewood 065



Pinewood 066



Pinewood 067



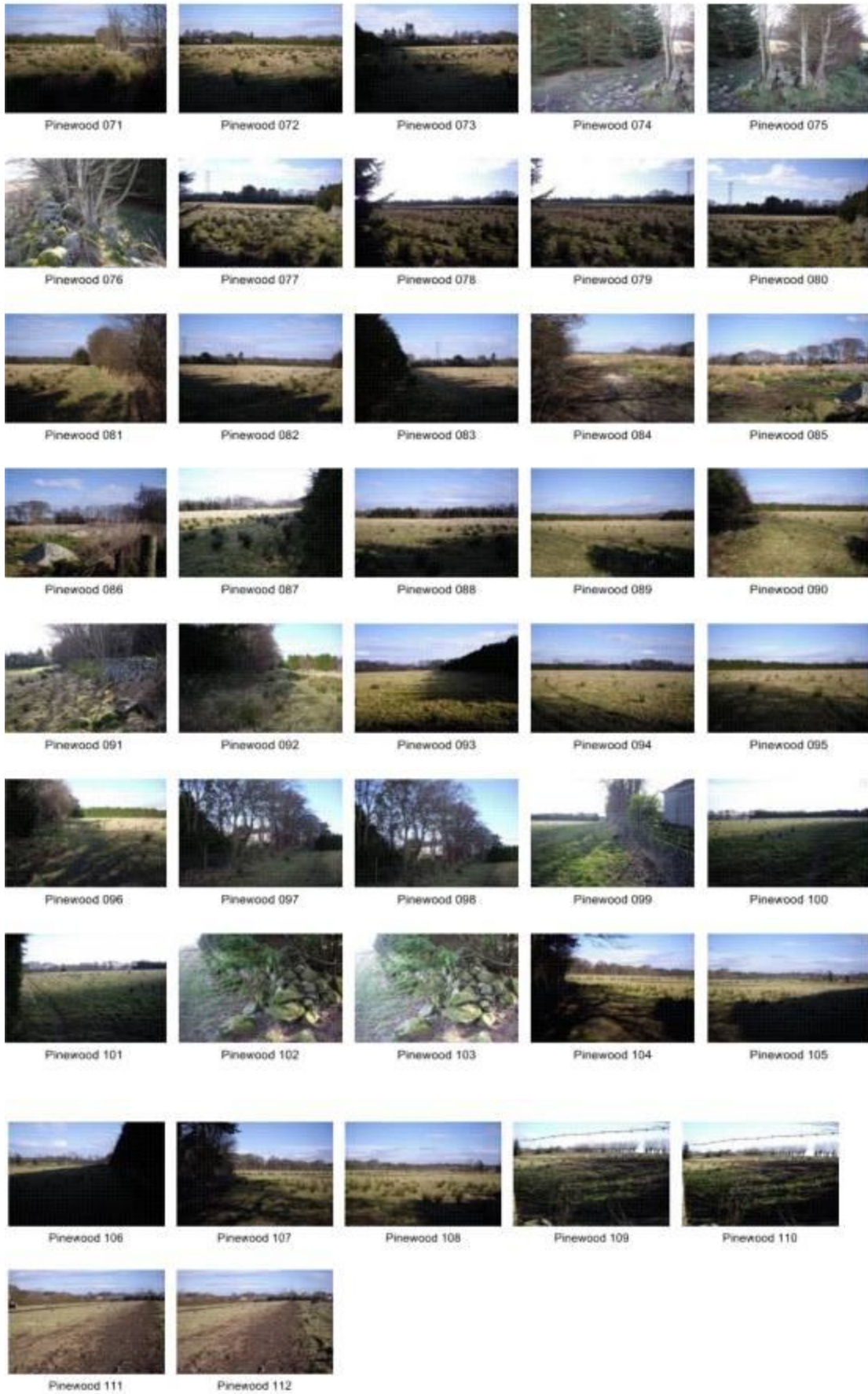
Pinewood 068



Pinewood 069



Pinewood 070



Photograph Number	Description	Direction Facing
001	Continuation of Trench 18	E
002	Continuation of Trench 18	E

003	Progress of Trench 18	W
004	Progress of Trench 18	W
005	Trench 18 completed	W
006	Trench 18 completed	W
007	Opening of Trench 19	W
008	Opening of Trench 19	W
009	Feature 157	S
010	Feature 157	S
011	Trenches 18 and 19	NE
012	Trenches 18 and 19	NE
013	Trenches 18 and 19	NW
014	Trenches 18 and 19	N
015	Trenches 18 and 19	NW
016	Field 7	S
017	Field 7	SW
018	Field 7	W
019	Daffodils at eastern boundary of Field 6	N/A
020	Daffodil	N/A
021	Dyke at southern boundary of Field 7	SW
022	Dyke at southern boundary of Field 7	W
023	Detail of tree at eastern boundary of Field 6	N/A
024	Trench 19 progress	W
025	Trench 19 progress	W
026	Feature 158	W
027	Feature 158	W
028	Trench 19 completed	E
029	Trench 19 completed	E
030	Field 6 complete	NE
031	Field 7	E
032	Field 7	SE
033	Field 7	S
034	Western boundary of Fields 6 and 7	N
035	Field 8	E
036	Trackway leading to Fields 5, 6 and 7	N
037	Trackway leading to Fields 5, 6 and 7	N
038	Field 8	E
039	Field 8	NE
040	Entrance to Field 4	NW
041	Field 9	E
042	Field 9	SE
043	Field 9	S
044	Field 9	N
045	Field 9	E
046	Field 9	NE
047	Field 10	N
048	Field 10	W
049	Field 10	NW
050	Field 10	N
051	Tree detail at eastern boundary of Field 10	N/A
052	Crow	N/A
053	Field 10	NNE
054	Field 10	NE
055	Field 10	E
056	Field 11	N
057	Field 11	NNW
058	Field 11	NW
059	Field 11	W
060	Southern boundary of Field 11	W
061	Southern boundary of Field 11	W
062	Southern boundary of Field 11	W

063	Northern Boundary of Field 14	E
064	Northern Boundary of Field 14	E
065	Northern Boundary of Field 14	E
066	Field 12	W
067	Field 12	SW
068	Field 12	S
069	Eastern boundary of Field 12	NE
070	Eastern boundary of Field 12	NE
071	Field 12	N
072	Field 12	NW
073	Field 12	W
074	NE entrance into Field 13	SW
075	NE entrance into Field 13	WSW
076	NE entrance into Field 13	S
077	Field 13	W
078	Field 13	SW
079	Field 13	SW
080	Field 13	W
081	Field 13	N
082	Field 13	NW
083	Field 13	W
084	Entrance into Field 14	NE
085	Entrance into Field 14	ENE
086	Entrance into Field 14	E
087	Field 13	NE
088	Field 13	E
089	Field 13	NE
090	Field 13	N
091	Western boundary of Field 13	S
092	Western boundary of Field 13	N
093	Field 12	E
094	Field 12	ENE
095	Field 12	NE
096	Field 12	N
097	Adjacent House	NW
098	Adjacent House	NW
099	Field 12	S
100	Field 12	E
101	Field 12	N
102	Southern boundary of Field 11	E
103	Southern boundary of Field 11	E
104	Field 1	N
105	Field 1	NE
106	Field 1	E
107	Field 1	N
108	Field 1	NE
109	Field 4	SE
110	Field 4	SE
111	Backfilling Trench 19	NE
112	Trench 18 and 19	E

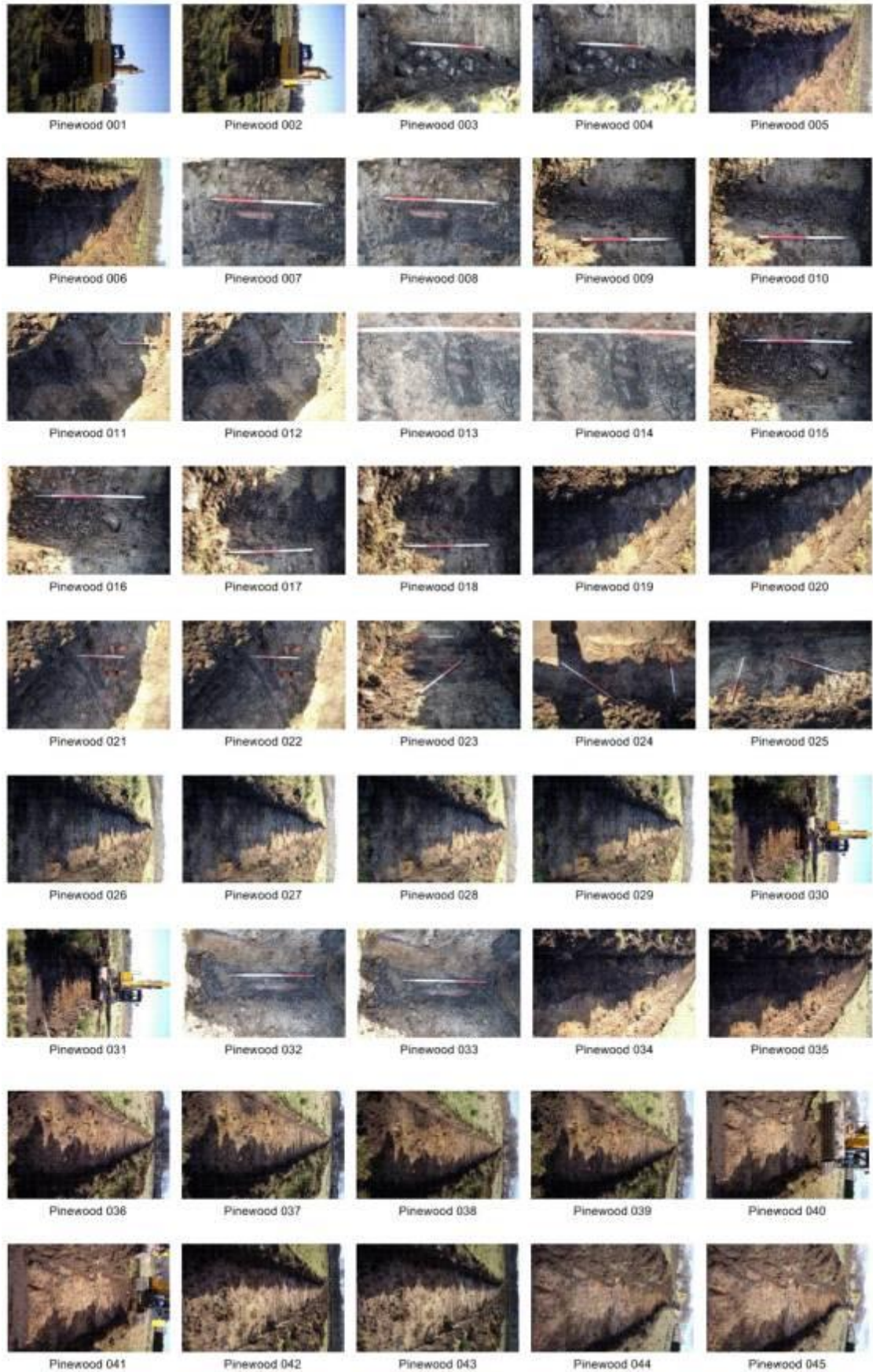
Day 10: 02/03/2012



Photograph Number	Description	Direction Facing
001	Feature 159	NW

002	Feature 159	NW
003	Detail of Feature 159	NW
004	Detail of Feature 159	NW
005	Trench 20 during excavation	E
006	Trench 20 during excavation	E
007	Feature 160	N
008	Feature 160	N
009	Feature 161	N
010	Feature 161	N
011	Feature 162	N
012	Feature 162	N
013	Feature 163	N
014	Feature 163	N
015	Feature 164	SE
016	Feature 164	SE
017	Detail of Feature 164	SE
018	Detail of Feature 164	SE
019	Feature 165	S
020	Feature 165	S
021	Feature 166	S
022	Feature 166	S
023	Trench 20 completed	W
024	Trench 20 upon completion	W
025	Opening of Trench 21	W
026	Opening of Trench 21	W
027	Feature 167	N
028	Feature 167	N
029	Feature 168	N
030	Feature 168	N
031	Miss shot	N/A
032	Feature 169	NW
033	Feature 169	NW
034	Feature 170	W
035	Feature 170	W
036	Feature 171	N
037	Feature 171	N
038	Feature 172	N
039	Feature 172	N
040	Feature 173	S
041	Feature 173	S
042	Feature 174	SE
043	Feature 174	SE
044	Feature 175	N
045	Feature 175	N
046	Features 176 and 177	W
047	Features 176 and 177	W
048	Trench 20 upon completion	E
049	Trench 20 upon completion	E
050	Trench 20 upon completion	E
051	Trench 20 upon completion	E
052	Backfilling Trench 19	E
053	Backfilling Trenches 19 and 20	SE
054	Backfilling Trenches 19 and 20	SE

Day 11: 05/03/2012



Photograph Number	Description	Direction Facing
001	Opening Trench 22	ENE
002	Opening Trench 22	ENE

003	Feature 178	E
004	Feature 178	E
005	Feature 179	ESE
006	Feature 179	ESE
007	Feature 179	NW
008	Feature 179	NW
009	Feature 180	SE
010	Feature 180	SE
011	Feature 181	NW
012	Feature 181	NW
013	Feature 181	NW
014	Feature 181	NW
015	Feature 182	SSE
016	Feature 182	SSE
017	Feature 183	SSE
018	Feature 183	SSE
019	Feature 184	ENE
020	Feature 184	ENE
021	Feature 185	NE
022	Feature 185	NE
023	Features 186 and 187	ENE
024	Features 186 and 187	N
025	Features 186 and 187	S
026	Trench 22 upon completion	WSW
027	Trench 22 upon completion	WSW
028	Trench 22 upon completion	WSW
029	Trench 22 upon completion	WSW
030	Opening Trench 23	WSW
031	Opening Trench 23	WSW
032	Feature 188	SE
033	Feature 188	SE
034	Feature 189	W
035	Feature 189	W
036	Trench 23 upon completion	ENE
037	Trench 23 upon completion	ENE
038	Trench 23 upon completion	ENE
039	Trench 23 upon completion	ENE
040	Opening Trench 24	ENE
041	Opening Trench 24	ENE
042	Extent of Trench 24	WSW
043	Extent of Trench 24	WSW
044	Extent of Trench 24	ENE
045	Extent of Trench 24	ENE

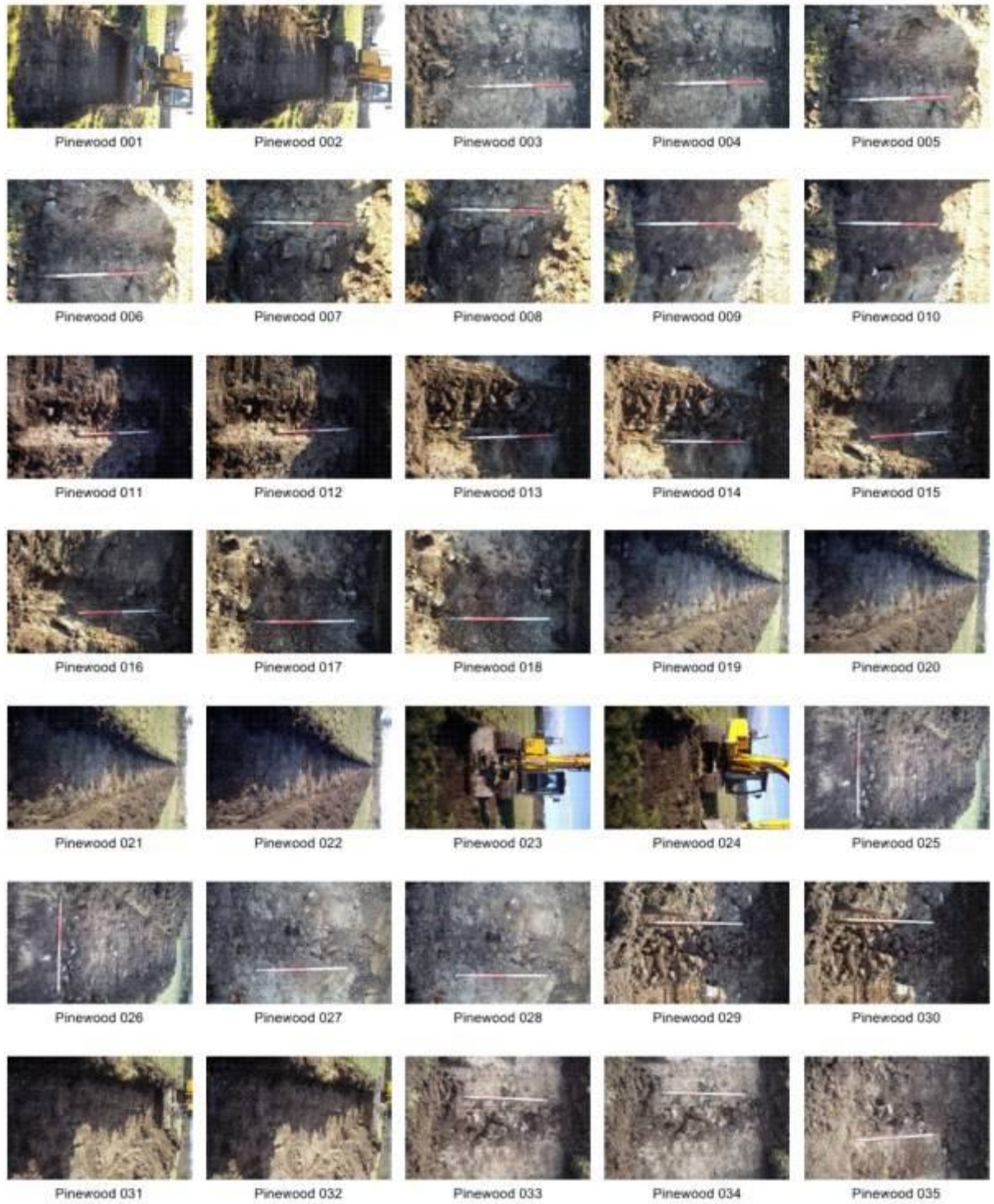
Day 12: 06/03/2012

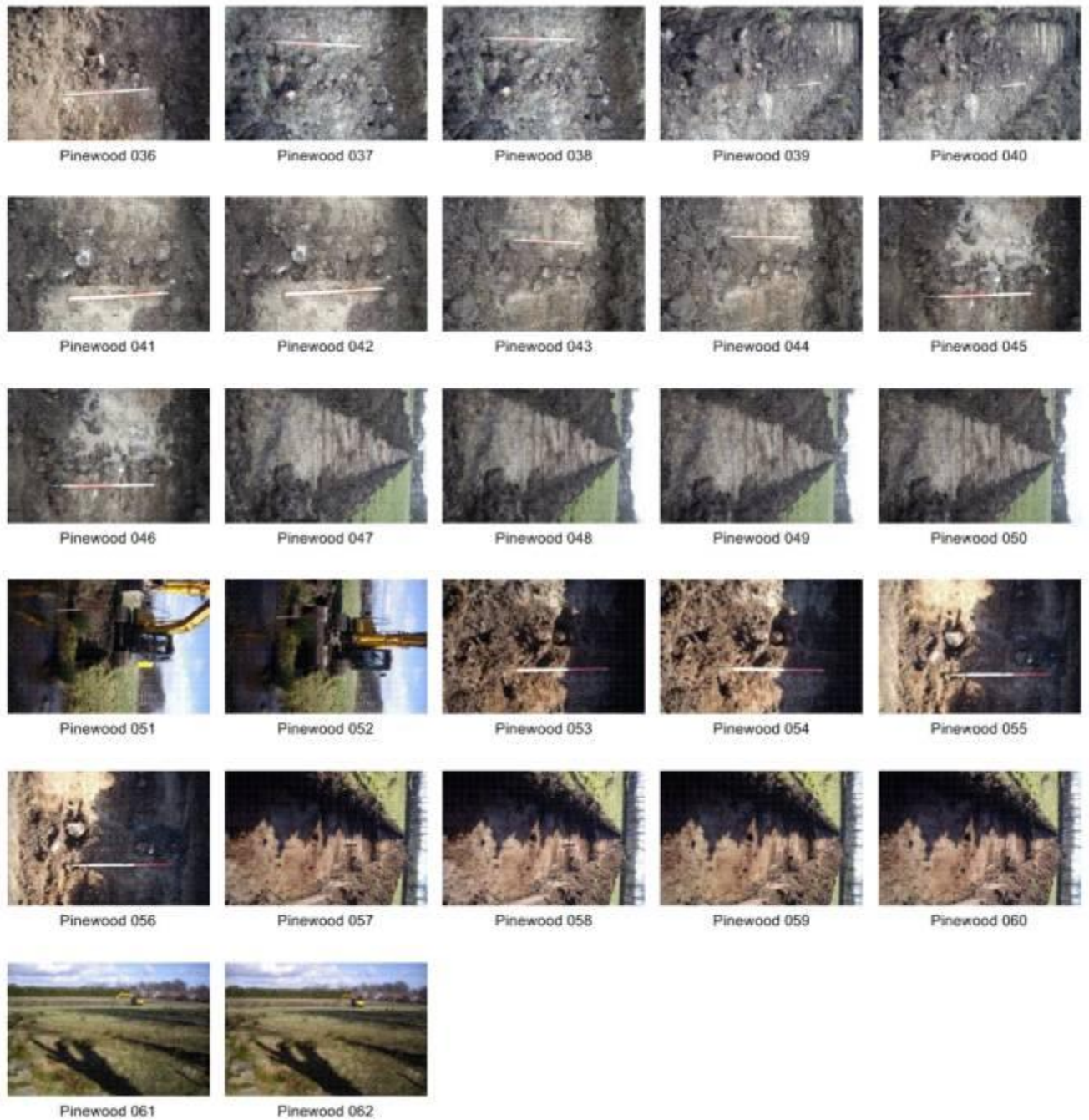


Photograph Number	Description	Direction Facing
-------------------	-------------	------------------

001	Continuing Trench 24	ENE
002	Continuing Trench 24	ENE
003	Feature 190	NW
004	Feature 190	NW
005	Feature 191	NW
006	Feature 191	NW
007	Feature 192	SE
008	Feature 192	SE
009	Trench 24 upon completion	WSW
010	Trench 24 upon completion	WSW
011	Trench 24 upon completion	WSW
012	Trench 24 upon completion	WSW
013	Opening Trench 25	WSW
014	Opening Trench 25	WSW
015	Feature 193	NNW
016	Feature 193	NNW
017	Feature 193	NNW
018	Feature 194	NW
019	Feature 194	NW
020	Feature 195	W
021	Feature 195	W
022	Feature 195	W
023	Feature 195	W
024	Trench 25 upon completion	ENE
025	Trench 25 upon completion	ENE
026	Trench 25 upon completion	ENE
027	Trench 25 upon completion	ENE
028	Opening Trench 26	ENE
029	Opening Trench 26	ENE
030	Feature 196	NW
031	Feature 196	NW
032	Feature 197	NW
033	Feature 197	NW
034	Feature 198	NW
035	Feature 198	NW
036	Feature 199	NW
037	Feature 199	NW
038	Feature 200	NW
039	Feature 200	NW
040	Feature 201	NW
041	Feature 201	NW
042	Feature 202	NW
043	Feature 202	NW
044	Feature 203	NW
045	Feature 203	NW
046	Feature 204	NW
047	Feature 204	NW
048	Trench 26 upon completion	WSW
049	Trench 26 upon completion	WSW
050	Trench 26 upon completion	WSW
051	Trench 26 upon completion	WSW

Day 13: 07/03/2012

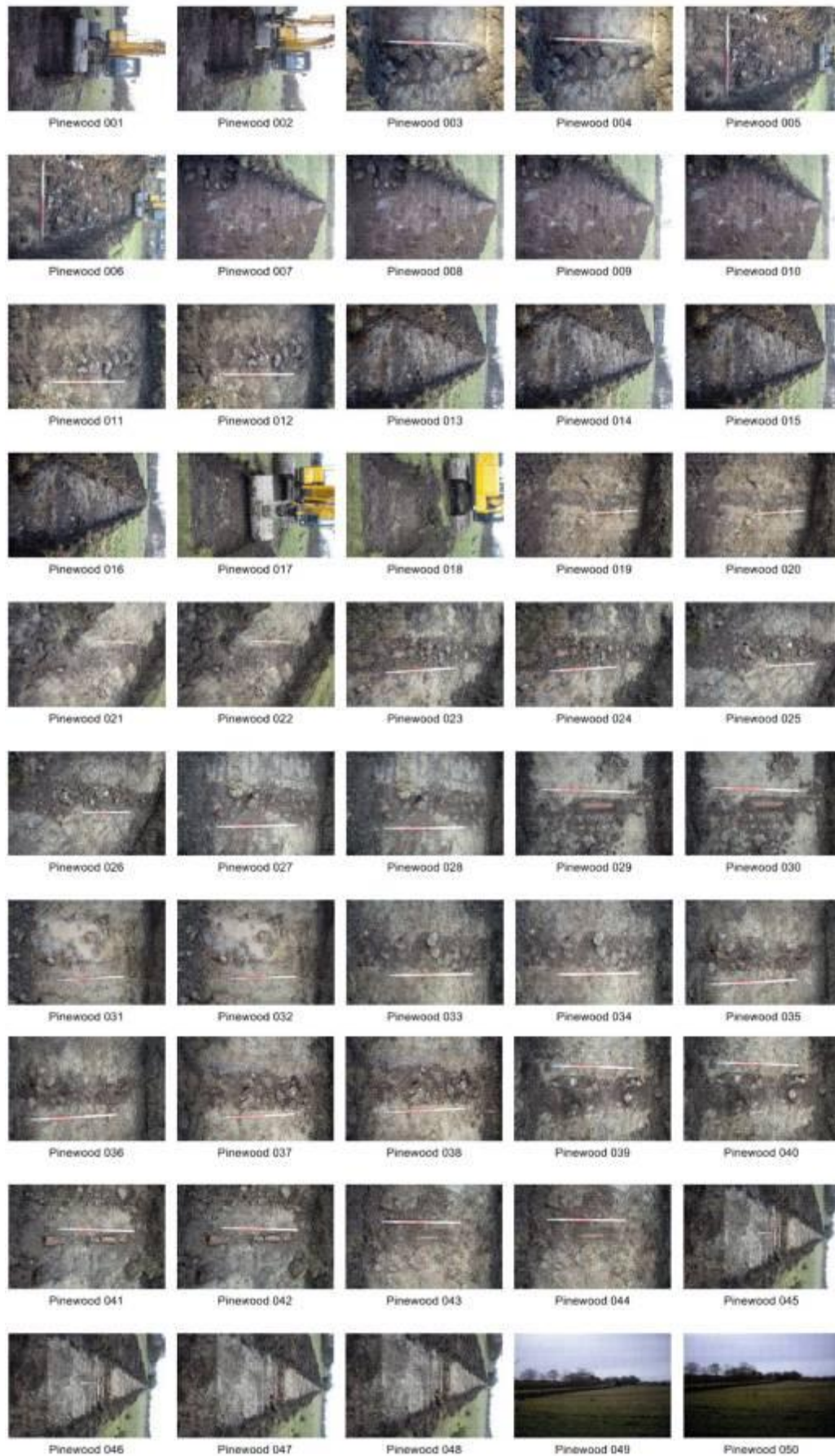




Photograph Number	Description	Direction Facing
001	Opening Trench 27	ENE
002	Opening Trench 27	ENE
003	Feature 205	NW
004	Feature 205	NW
005	Feature 206	NW
006	Feature 206	NW
007	Feature 207	NW
008	Feature 207	NW
009	Feature 208	NW
010	Feature 208	NW
011	Feature 209	SE
012	Feature 209	SE
013	Feature 210	SE

014	Feature 210	SE
015	Feature 211	SE
016	Feature 211	SE
017	Feature 212	SE
018	Feature 212	SE
019	Trench 27 upon completion	WSW
020	Trench 27 upon completion	WSW
021	Trench 27 upon completion	WSW
022	Trench 27 upon completion	WSW
023	Opening of Trench 28	WSW
024	Opening of Trench 28	WSW
025	Feature 213- stones in natural	ENE
026	Feature 213- stones in natural	ENE
027	Feature 214	SE
028	Feature 214	SE
029	Feature 215	SE
030	Feature 215	SE
031	Feature 216	W
032	Feature 216	W
033	Feature 217	SE
034	Feature 217	SE
035	Feature 218	SE
036	Feature 218	SE
037	Feature 219	SE
038	Feature 219	SE
039	Feature 220	WNW
040	Feature 220	WNW
041	Feature 221	SE
042	Feature 221	SE
043	Feature 222	SE
044	Feature 222	SE
045	Feature 223	SE
046	Feature 223	SE
047	Trench 28 upon completion	ENE
048	Trench 28 upon completion	ENE
049	Trench 28 upon completion	ENE
050	Trench 28 upon completion	ENE
051	Opening of Trench 29	ENE
052	Opening of Trench 29	ENE
053	Feature 224	SE
054	Feature 224	SE
055	Feature 225	SE
056	Feature 225	SE
057	Extent of Trench 29	WSW
058	Extent of Trench 29	WSW
059	Extent of Trench 29	WSW
060	Extent of Trench 29	WSW
061	Field 9	NE
062	Field 9	NE

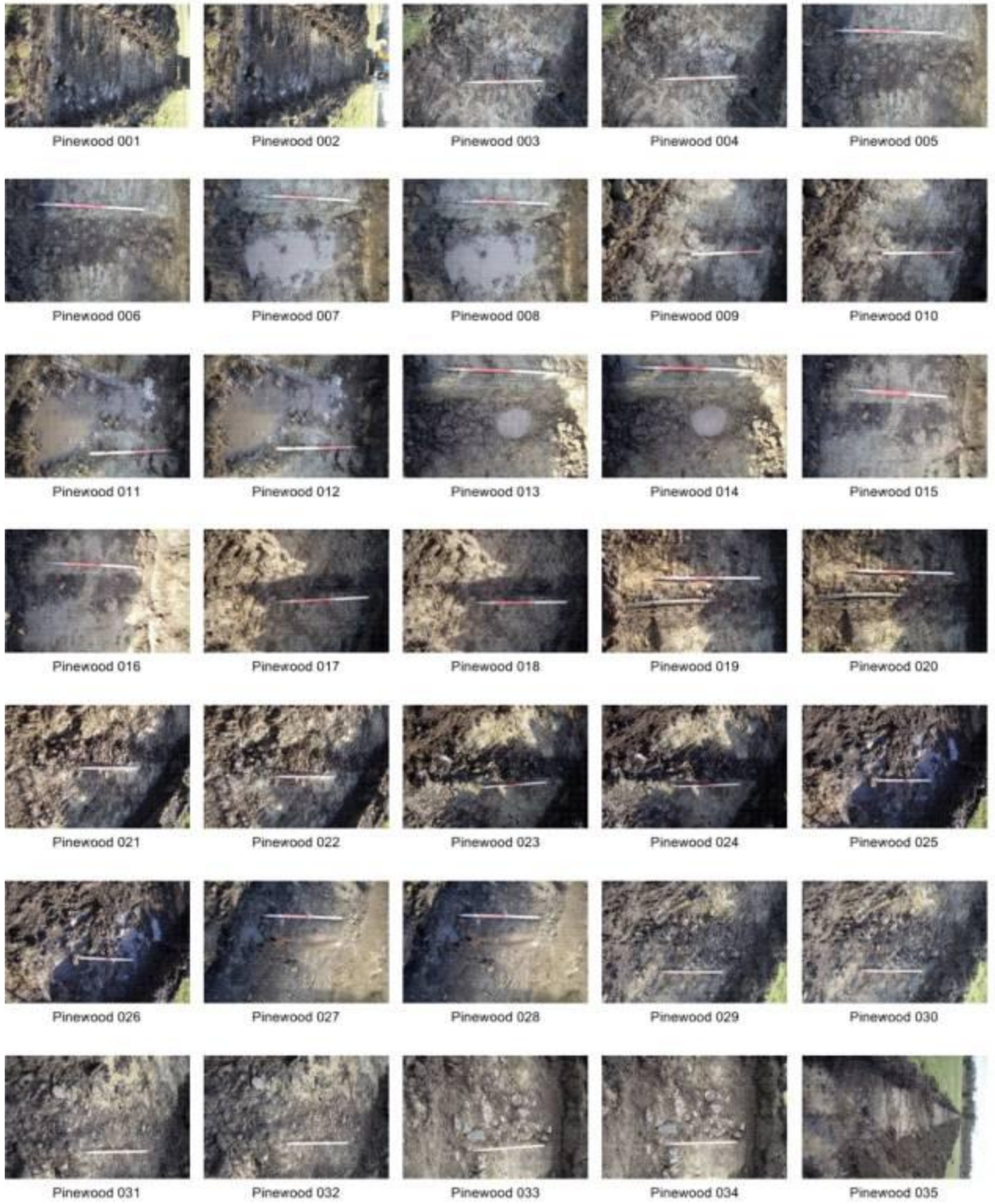
Day 14: 08/03/2012




Photograph Number	Description	Direction Facing
001	Continuation of Trench 29	ENE

002	Continuation of Trench 29	ENE
003	Feature 226	SE
004	Feature 226	SE
005	Feature 227	ENE
006	Feature 227	ENE
007	Trench 29 upon completion	WSW
008	Trench 29 upon completion	WSW
009	Trench 29 upon completion	WSW
010	Trench 29 upon completion	WSW
011	Feature 228	SE
012	Feature 228	SE
013	Trench 30 upon completion	ENE
014	Trench 30 upon completion	ENE
015	Trench 30 upon completion	ENE
016	Trench 30 upon completion	ENE
017	Opening Trench 31	SW
018	Opening Trench 31	SW
019	Feature 229	SE
020	Feature 229	SE
021	Feature 230	ESE
022	Feature 230	ESE
023	Feature 231	ESE
024	Feature 231	ESE
025	Feature 232	ESE
026	Feature 232	ESE
027	Feature 233	SE
028	Feature 233	SE
029	Feature 234	SE
030	Feature 234	SE
031	Feature 235	SE
032	Feature 235	SE
033	Feature 236	SE
034	Feature 236	SE
035	Feature 237	SE
036	Feature 237	SE
037	Feature 238	SE
038	Feature 238	SE
039	Feature 239	SE
040	Feature 239	SE
041	Feature 240	SE
042	Feature 240	SE
043	Feature 241	SE
044	Feature 241	SE
045	Trench 31 upon completion	NE
046	Trench 31 upon completion	NE
047	Trench 31 upon completion	NE
048	Trench 31 upon completion	NE
049	Trench 31 in Field 10	NE
050	Trench 31 in Field 10	NE

Day 15: 09/03/2012



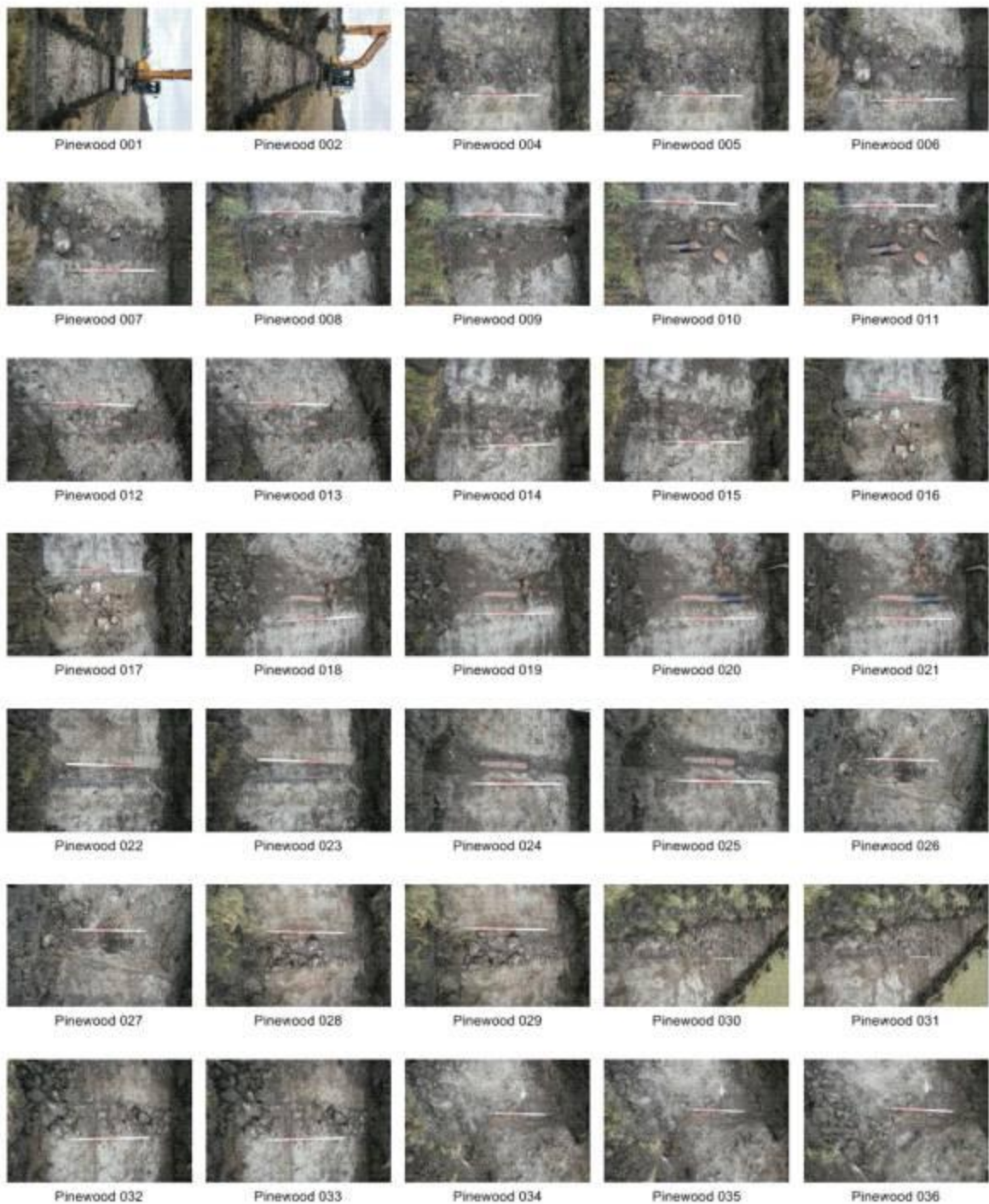


Photograph Number	Description	Direction Facing
001	Opening of Trench 32	NE
002	Opening of Trench 32	NE
003	Feature 242	SE
004	Feature 242	SE


005	Feature 243	SE
006	Feature 243	SE
007	Feature 244	SE
008	Feature 244	SE
009	Feature 245	SE
010	Feature 245	SE
011	Feature 246	SE
012	Feature 246	SE
013	Feature 247	NW
014	Feature 247	NW
015	Feature 248	SE
016	Feature 248	SE
017	Feature 249	SE
018	Feature 249	SE
019	Feature 250	SE
020	Feature 250	SE
021	Feature 251	SE
022	Feature 251	SE
023	Feature 252	SE
024	Feature 252	SE
025	Feature 253	SE
026	Feature 253	SE
027	Feature 254	NW
028	Feature 254	NW
029	Feature 255	SE
030	Feature 255	SE
031	Feature 256	SE
032	Feature 256	SE
033	Feature 257	SE
034	Feature 257	SE
035	Trench 32 upon completion	SW
036	Trench 32 upon completion	SW
037	Trench 32 upon completion	SW
038	Trench 32 upon completion	SW
039	Opening Trench 33	NE
040	Opening Trench 33	NE
041	Feature 258	SE
042	Feature 258	SE
043	Features 259 and 260	N
044	Features 259 and 260	N
045	Feature 261	SE
046	Feature 261	SE
047	Feature 264	SE
048	Feature 264	SE
049	Feature 265	NE
050	Feature 265	NE
051	Feature 266	SE
052	Feature 266	SE
053	Feature 267	S
054	Feature 267	S
055	Feature 268	E
056	Feature 268	E
057	Feature 269	SE
058	Feature 269	SE
059	Feature 270	S
060	Feature 270	S
061	Feature 271	N
062	Feature 271	N
063	Feature 272	NW
064	Feature 272	NW


065	Feature 273	S
066	Feature 273	S
067	Feature 274	SE
068	Feature 274	SE
069	Trench 33 upon completion	SW
070	Trench 33 upon completion	SW
071	Trench 33 upon completion	SW
072	Trench 33 upon completion	SW

Day 16: 12/03/2012







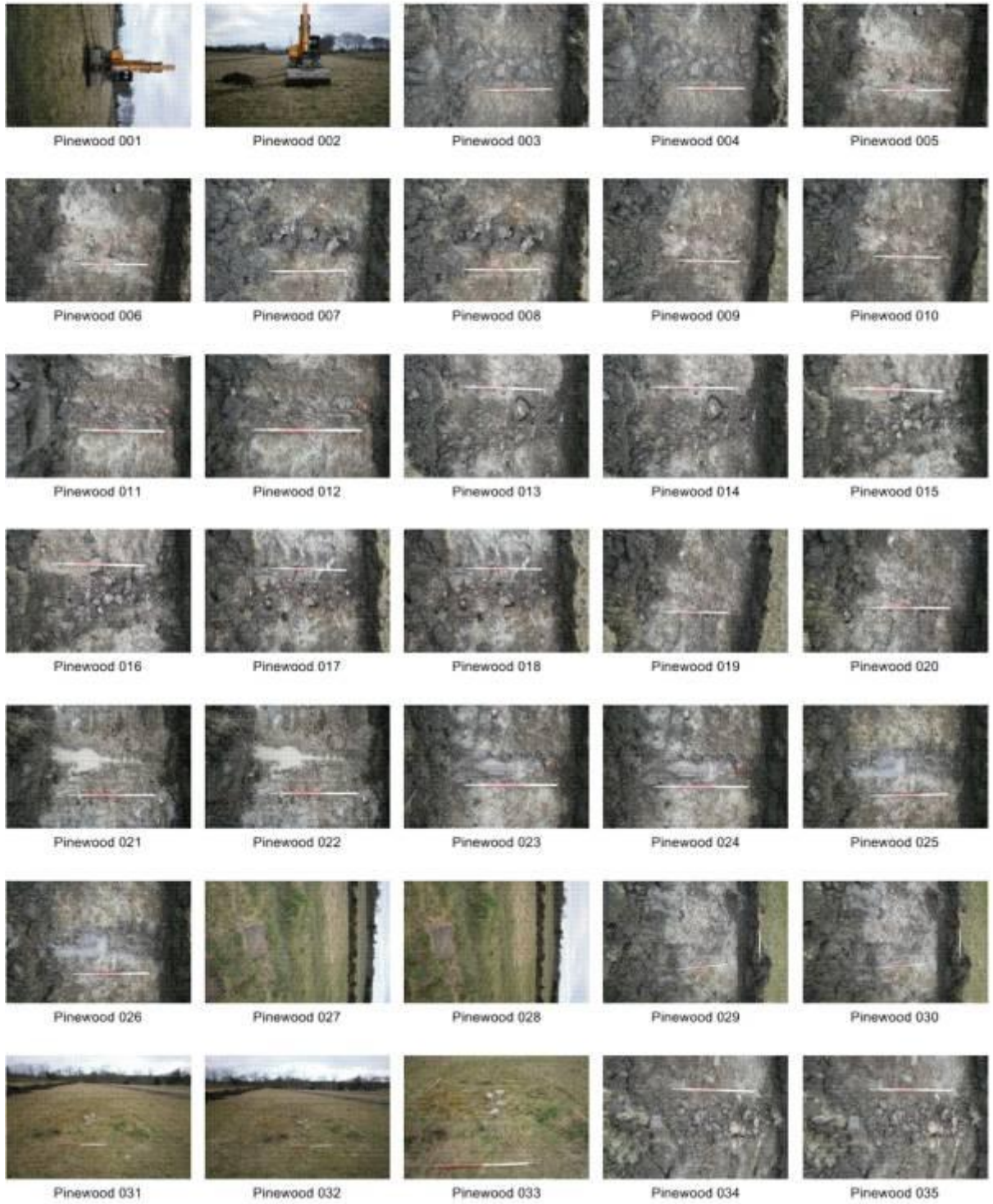



Photograph Number	Description	Direction Facing
001	Opening of Trench 34	NE
002	Opening of Trench 34	NE
003	Miss Shot	
004	Feature 275	SE
005	Feature 275	SE
006	Feature 276	SE
007	Feature 276	SE
008	Feature 277	SE
009	Feature 277	SE
010	Feature 277- fixed	SE
011	Feature 277- fixed	SE
012	Feature 278	S
013	Feature 278	S
014	Feature 279	SE
015	Feature 279	SE
016	Feature 280	SE
017	Feature 280	SE
018	Feature 281	SE
019	Feature 281	SE
020	Feature 281- fixed	SE
021	Feature 281- fixed	SE
022	Feature 282	SE
023	Feature 282	SE
024	Feature 283	SE
025	Feature 283	SE
026	Feature 284	SE
027	Feature 284	SE

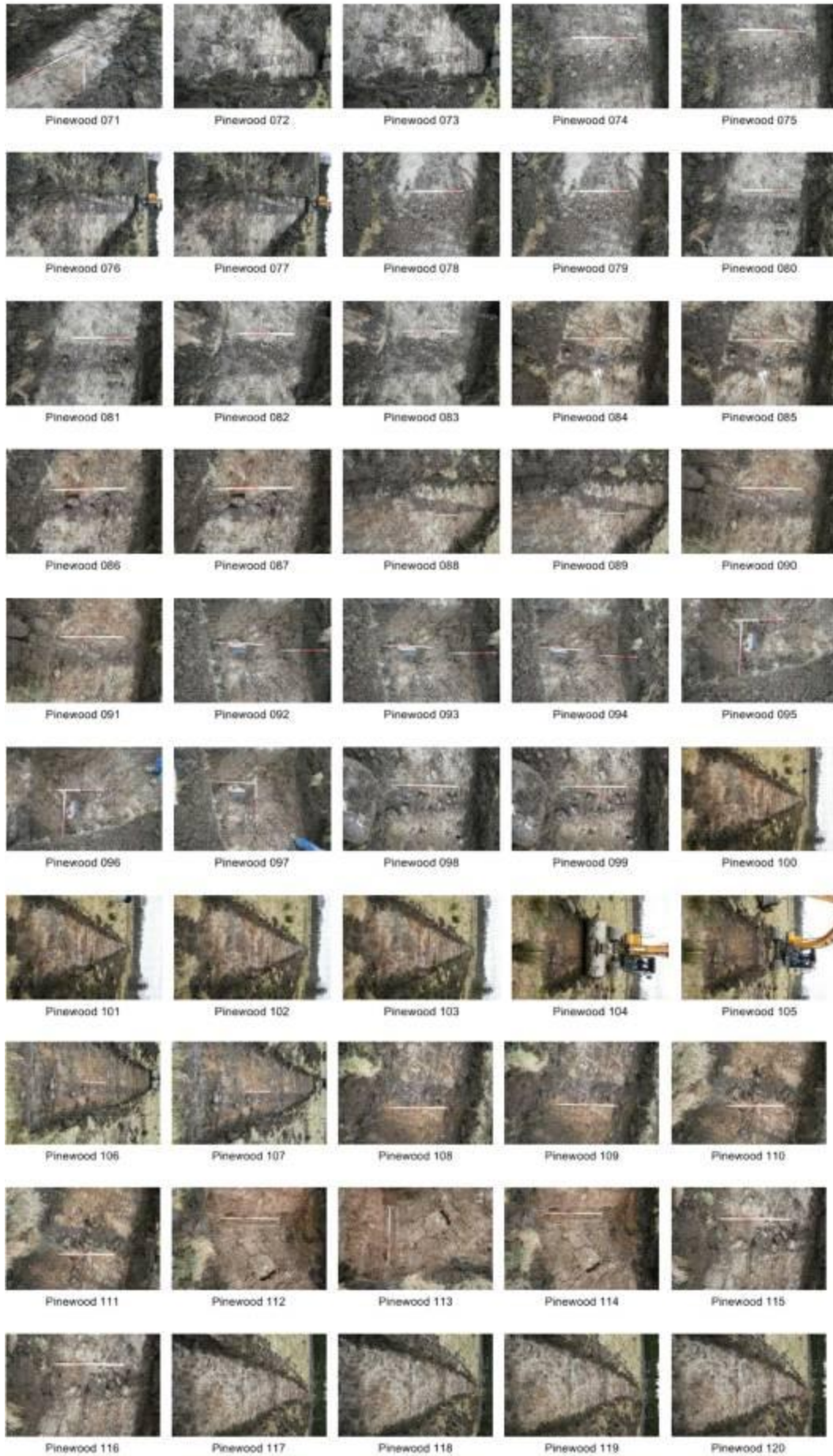
028	Feature 285	SE
029	Feature 285	SE
030	Feature 286	E
031	Feature 286	E
032	Feature 287	SE
033	Feature 287	SE
034	Feature 288	S
035	Feature 288	S
036	Features 288 and 290	S
037	Features 288 and 290	S
038	Feature 289	SE
039	Feature 289	SE
040	Feature 291	SE
041	Feature 291	SE
042	Ducks	SW
043	Ducks and Digger	SW
044	Ducks and ranging pole	S
045	Feature 292	NE
046	Feature 292	NE
047	Feature 293	NW
048	Feature 293	NW
049	Crow	NW
050	Feature 294	SE
051	Feature 294	SE
052	Feature 295	SE
053	Feature 295	SE
054	Feature 297	SE
055	Feature 297	SE
056	Trench 34 upon completion	SW
057	Trench 34 upon completion	SW
058	Trench 34 upon completion	SW
059	Trench 34 upon completion	SW
060	Feature 298	NW
061	Feature 298	NW
062	Feature 299	NW
063	Feature 299	NW
064	Feature 300	NW
065	Feature 300	NW
066	Feature 301	NW
067	Feature 301	NW
068	Feature 302	NW
069	Feature 302	NW
070	Feature 303	NW
071	Feature 303	NW
072	Feature 304	NW
073	Feature 304	NW
074	Feature 305	NW
075	Feature 305	NW
076	Progress of Trench 35	NE
077	Progress along Trench 35	NE
078	Feature 306	NW
079	Feature 306	NW
080	Feature 307	NW
081	Feature 307	NW
082	Feature 308	NW
083	Feature 308	NW
084	Feature 309	NW
085	Feature 309	NW
086	Feature 310	NW
087	Feature 310	NW

088	Feature 311	N
089	Feature 311	N
090	Features 312 and 313	NW
091	Features 312 and 313	NW
092	Features 311, 312 and 313	NW
093	Feature 314	NW
094	Feature 314	NW
095	Feature 315	NW
096	Feature 315	SE
097	Feature 316	NW
098	Feature 316	NW
099	Feature 317	NW
100	Feature 317	NW
101	Feature 318	NW
102	Feature 318	NW
103	Feature 319	NW
104	Feature 319	NW
105	Feature 320	NW
106	Feature 320	NW
107	Feature 321	NW
108	Feature 321	NW
109	Feature 322	NW
110	Feature 322	NW
111	Feature 323	NW
112	Feature 323	NW
113	Feature 324	S
114	Feature 324	S
115	Feature 325	NW
116	Feature 325	NW
117	Feature 326	NW
118	Feature 326	NW
119	Trench 35 upon completion	NE
120	Trench 35 upon completion	NE
121	Trench 35 upon completion	NE
122	Trench 35 upon completion	NE
123	Trench 35 upon completion	NE
124	Trench 35 upon completion	NE
125	Feature 295 fixed	NW
126	Feature 295 fixed	NW
127	Feature 318 fixed	NW
128	Feature 318 fixed	NW
129	Feature 305 fixed	NW
130	Feature 305 fixed	NW

Day 17: 13/03/2012





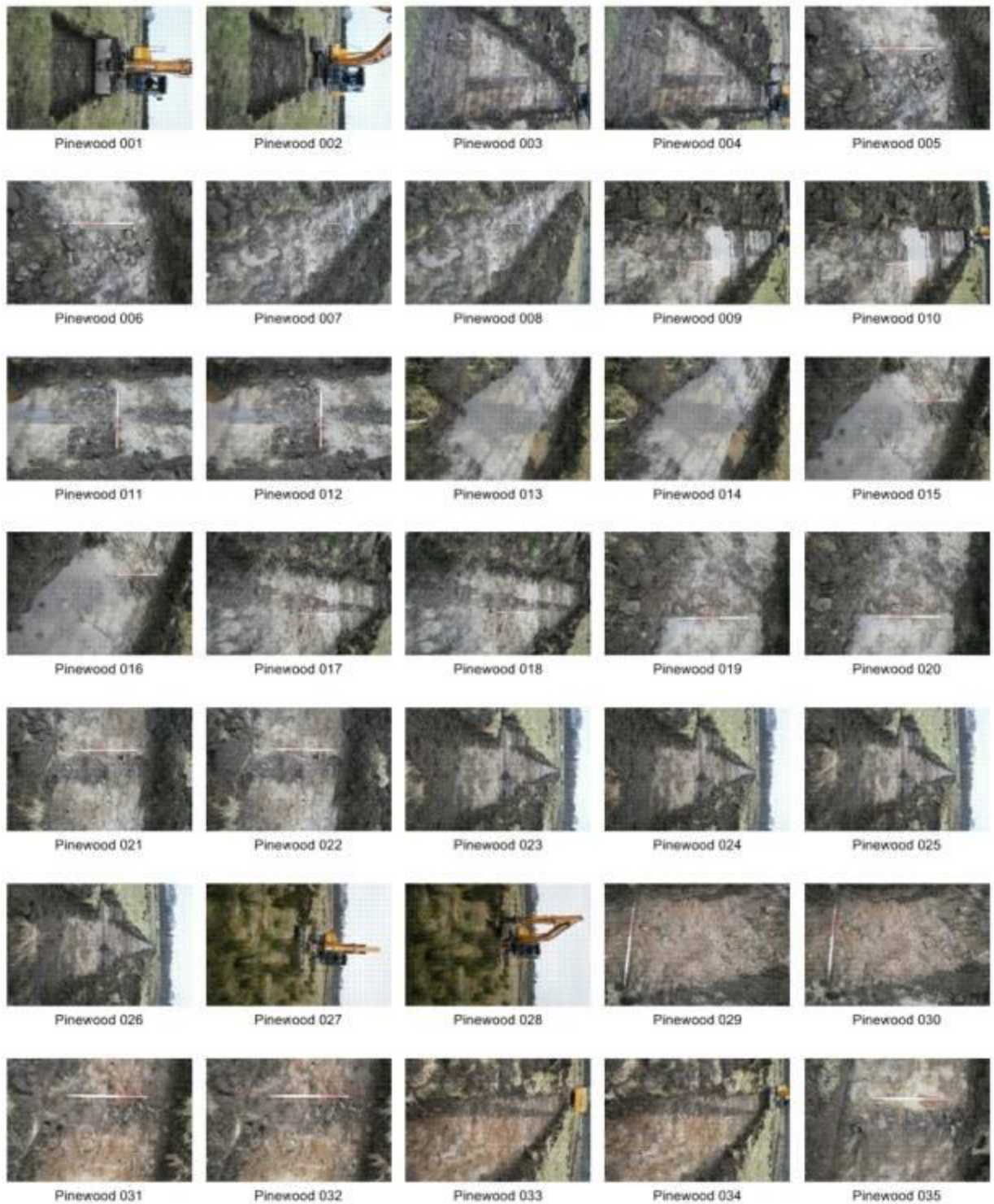


Photograph Number	Description	Direction Facing
001	Opening of Trench 36	NE
002	Opening of Trench 36	NE
003	Feature 327	NW
004	Feature 327	NW
005	Feature 328	SE
006	Feature 328	SE
007	Feature 329	SE
008	Feature 329	SE
009	Feature 330	SE
010	Feature 330	SE
011	Feature 331	SE
012	Feature 331	SE
013	Feature 332	SE
014	Feature 332	SE
015	Feature 333	SE
016	Feature 333	SE
017	Feature 334	SE
018	Feature 334	SE
019	Feature 335	ESE
020	Feature 335	ESE
021	Feature 336	SE
022	Feature 336	SE
023	Feature 337	SE
024	Feature 337	SE
025	Feature 338	SE
026	Feature 338	SE
027	Water main at edge of Field 10	NW
028	Water main at edge of Field 10	NW
029	Feature 339	SE
030	Feature 339	SE
031	Concrete area with services	SW
032	Concrete area with services	SW
033	Concrete area with services	SW
034	Feature 340	SE
035	Feature 340	SE
036	Feature 341	SE
037	Feature 341	SE
038	Feature 342	SE
039	Feature 342	SE
040	Feature 343	SE
041	Feature 343	SE
042	Feature 344	SE
043	Feature 344	SE
044	Feature 345	SE
045	Feature 345	SE
046	Feature 346	SE
047	Feature 346	SE
048	Feature 347	SE
049	Feature 347	SE
050	Feature 348	ESE
051	Feature 348	ESE
052	Feature 349	SE
053	Feature 349	SE
054	Feature 350	SE
055	Feature 350	SE
056	Feature 350	SE
057	Feature 350	SE
058	Trench 36 upon completion	SW


059	Trench 36 upon completion	SW
060	Trench 36 upon completion	SW
061	Trench 36 upon completion	SW
062	Opening of Trench 37	SE
063	Opening of Trench 37	SE
064	Feature 351	SE
065	Feature 351	SE
066	Feature 352 and 353	E
067	Feature 352 and 353	E
068	Feature 352 and 353	E
069	Feature 354 and 355	NW
070	Feature 354 and 355	NE
071	Feature 354 and 355	WNW
072	Feature 356	SE
073	Feature 356	SE
074	Feature 357	SW
075	Feature 357	SW
076	Features 358 and 359	S
077	Features 358 and 359	S
078	Feature 359	SW
079	Feature 359	SW
080	Feature 360	SW
081	Feature 360	SW
082	Feature 361	SW
083	Feature 361	SW
084	Feature 362	SW
085	Feature 362	SW
086	Feature 363	SW
087	Feature 363	SW
088	Feature 364	S
089	Feature 364	S
090	Feature 365	SW
091	Feature 365	SW
092	Feature 366	W
093	Feature 366	W
094	Feature 366	W
095	Feature 366	W
096	Feature 366	W
097	Feature 366	W
098	Feature 367	SW
099	Feature 367	SW
100	Trench 37 upon completion	NW
101	Trench 37 upon completion	NW
102	Trench 37 upon completion	NW
103	Trench 37 upon completion	NW
104	Opening Trench 38	NW
105	Opening Trench 38	NW
106	Feature 501	N
107	Feature 501	N
108	Feature 368	NE
109	Feature 368	NE
110	Feature 369	NE
111	Feature 369	NE
112	Feature 370	NE
113	Feature 370	NE
114	Feature 370	NE
115	Feature 371	NE
116	Feature 371	NE
117	Extent of Trench 38	SE
118	Extent of Trench 38	SE

119	Extent of Trench 38	SE
120	Extent of Trench 38	SE

Day 18: 14/03/2012





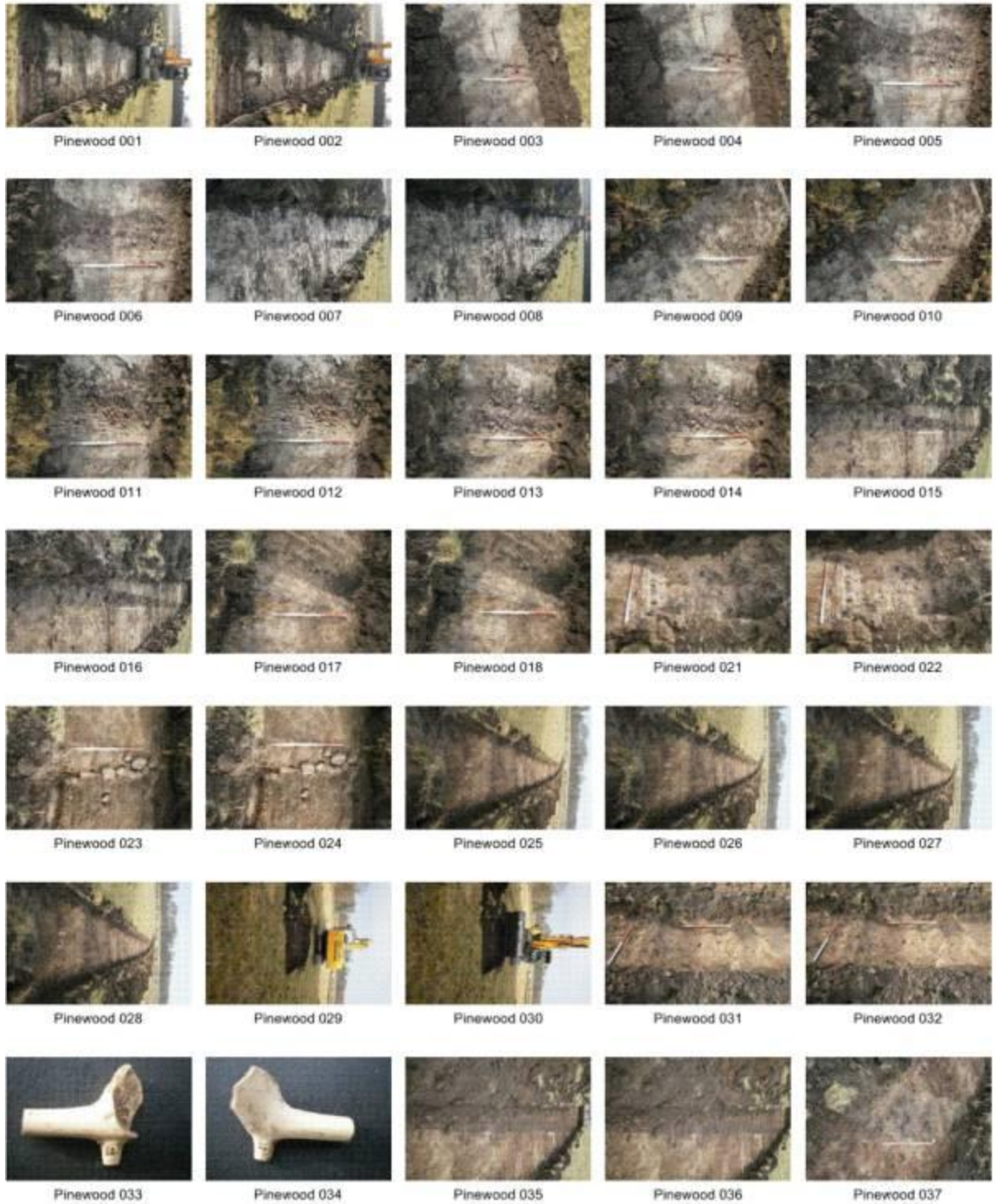



Photograph Number	Description	Direction Facing
001	Continuation of Trench 38	SE
002	Continuation of Trench 38	SE
003	Feature 372	SE
004	Feature 372	SE
005	Feature 373	E
006	Feature 373	E
007	Feature 374	NE
008	Feature 374	NE
009	Features 375 and 376	S
010	Features 375 and 376	S
011	Feature 376	W
012	Feature 376	W
013	Feature 377	SW
014	Feature 377	SW
015	Feature 378	SW
016	Feature 378	SW
017	Feature 379	S
018	Feature 379	S
019	Feature 502	SW
020	Feature 502	SW
021	Feature 380	SW
022	Feature 380	SW
023	Trench 38 upon completion	NW
024	Trench 38 upon completion	NW
025	Trench 38 upon completion	NW
026	Trench 38 upon completion	NW

027	Opening of Trench 39	NW
028	Opening of Trench 39	NW
029	Feature 381	E
030	Feature 381	E
031	Feature 382	NE
032	Feature 382	NE
033	Feature 383	N
034	Feature 383	N
035	Feature 384	NE
036	Feature 384	NE
037	Features 385 and 386	ENE
038	Features 385 and 386	ENE
039	Feature 387	NE
040	Feature 387	NE
041	Feature 388	NW
042	Feature 388	NW
043	Feature 389	SW
044	Feature 389	SW
045	Features 390 and 391	NW
046	Features 390 and 391	NW
047	Feature 392	NE
048	Feature 392	NE
049	Feature 390	NW
050	Feature 390	NW
051	Feature 393	NE
052	Feature 393	NE
053	Feature 394	NW
054	Feature 394	NW
055	Trench 39 upon completion	SE
056	Trench 39 upon completion	SE
057	Trench 39 upon completion	SE
058	Trench 39 upon completion	SE
059	Opening of Trench 40	SE
060	Opening of Trench 40	SE
061	Feature 503	S
062	Feature 503	S
063	Feature 504	NW
064	Feature 504	NW
065	Feature 395	NE
066	Feature 395	NE
067	Features 396 and 397	NE
068	Features 396 and 397	NE
069	Feature 398	NE
070	Feature 398	NE
071	Feature 399	NE
072	Feature 399	NE
073	Feature 400	S
074	Feature 400	S
075	Feature 401	SW
076	Feature 401	SW
077	Feature 402	SW
078	Feature 402	SW
079	Feature 403	S
080	Feature 403	S
081	Feature 404	SW
082	Feature 404	SW
083	Feature 405	WSW
084	Feature 405	WSW
085	Trench 40 upon completion	NW
086	Trench 40 upon completion	NW

087	Trench 40 upon completion	NW
088	Trench 40 upon completion	NW
089	Rubble in SW corner of Field 14	NW
090	Rubble in SW corner of Field 14	NE
091	Rubble in SW corner of Field 14	SE
092	Mended Ceramic Pipe	SW
093	Mended Ceramic Pipe	SW
094	General view of Field 11	NW
095	General view of Field 11	NW

Day 19: 15/03/2012



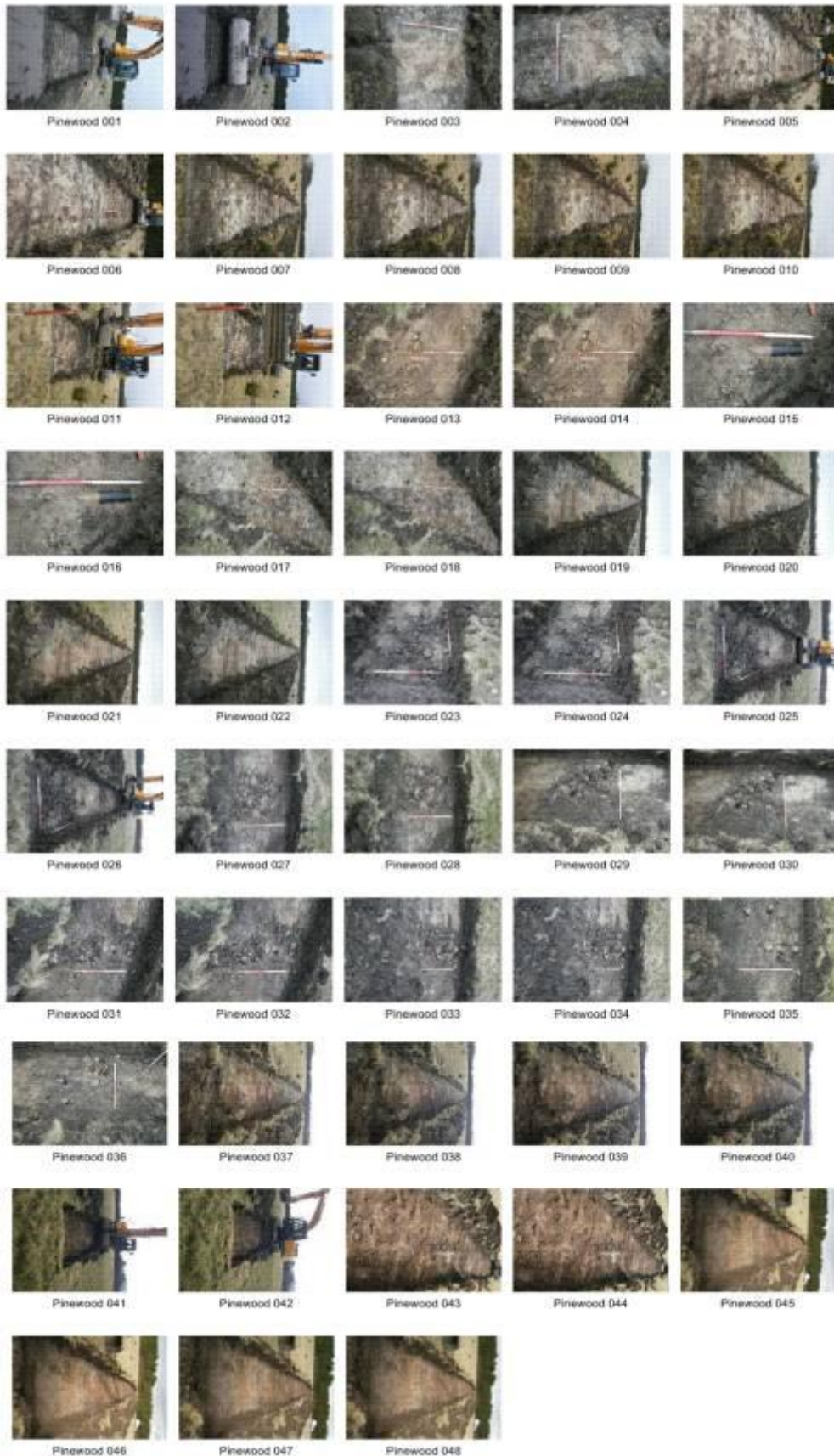


Photograph Number	Description	Direction Facing
001	Opening of Trench 41	SE
002	Opening of Trench 41	SE
003	Feature 406	WNW
004	Feature 406	WNW

005	Feature 407	W
006	Feature 407	W
007	Feature 408	SW
008	Feature 408	SW
009	Feature 409	SW
010	Feature 409	SW
011	Feature 410	WSW
012	Feature 410	WSW
013	Feature 411	WSW
014	Feature 411	WSW
015	Feature 412	S
016	Feature 412	S
017	Feature 413	WSW
018	Feature 413	WSW
019	Video clip	
020	Video clip	
021	Feature 414	WSW
022	Feature 414	WSW
023	Feature 415	NE
024	Feature 415	NE
025	Trench 41 upon completion	NW
026	Trench 41 upon completion	NW
027	Trench 41 upon completion	NW
028	Trench 41 upon completion	NW
029	Opening of Trench 42	NW
030	Opening of Trench 42	NW
031	Feature 416	ENE
032	Feature 416	ENE
033	Clay pipe find	
034	Clay pipe find	
035	Feature 417	N
036	Feature 417	N
037	Feature 418	NE
038	Feature 418	NE
039	Features 419 and 420	NW
040	Features 419 and 420	NW
041	Features 419 and 420	NE
042	Features 419 and 420	NE
043	Features 421 and 422	NE
044	Features 421 and 422	NE
045	Features 421 and 422	SE
046	Features 421 and 422	SE
047	Trench 42 upon completion	SE
048	Trench 42 upon completion	SE
049	Trench 42 upon completion	SE
050	Trench 42 upon completion	SE
051	Feature 423	SE
052	Feature 423	SE
053	Feature 424	SW
054	Feature 424	SW
055	Feature 425	SE
056	Feature 425	SE
057	Feature 426	SE
058	Feature 426	SE
059	Trench 43 upon completion	NW
060	Trench 43 upon completion	NW
061	Trench 43 upon completion	NW
062	Trench 43 upon completion	NW
063	Opening of Trench 44	NW
064	Opening of Trench 44	NW

065	Feature 427	WNW
066	Feature 427	WNW
067	Feature 428	WNW
068	Feature 428	WNW
069	Feature 429	W
070	Feature 429	W
071	Extent of Trench 44	SE
072	Extent of Trench 44	SE
073	Fixed drain	
074	Fixed drain	
075	Fixed drain	
076	Fixed drain	

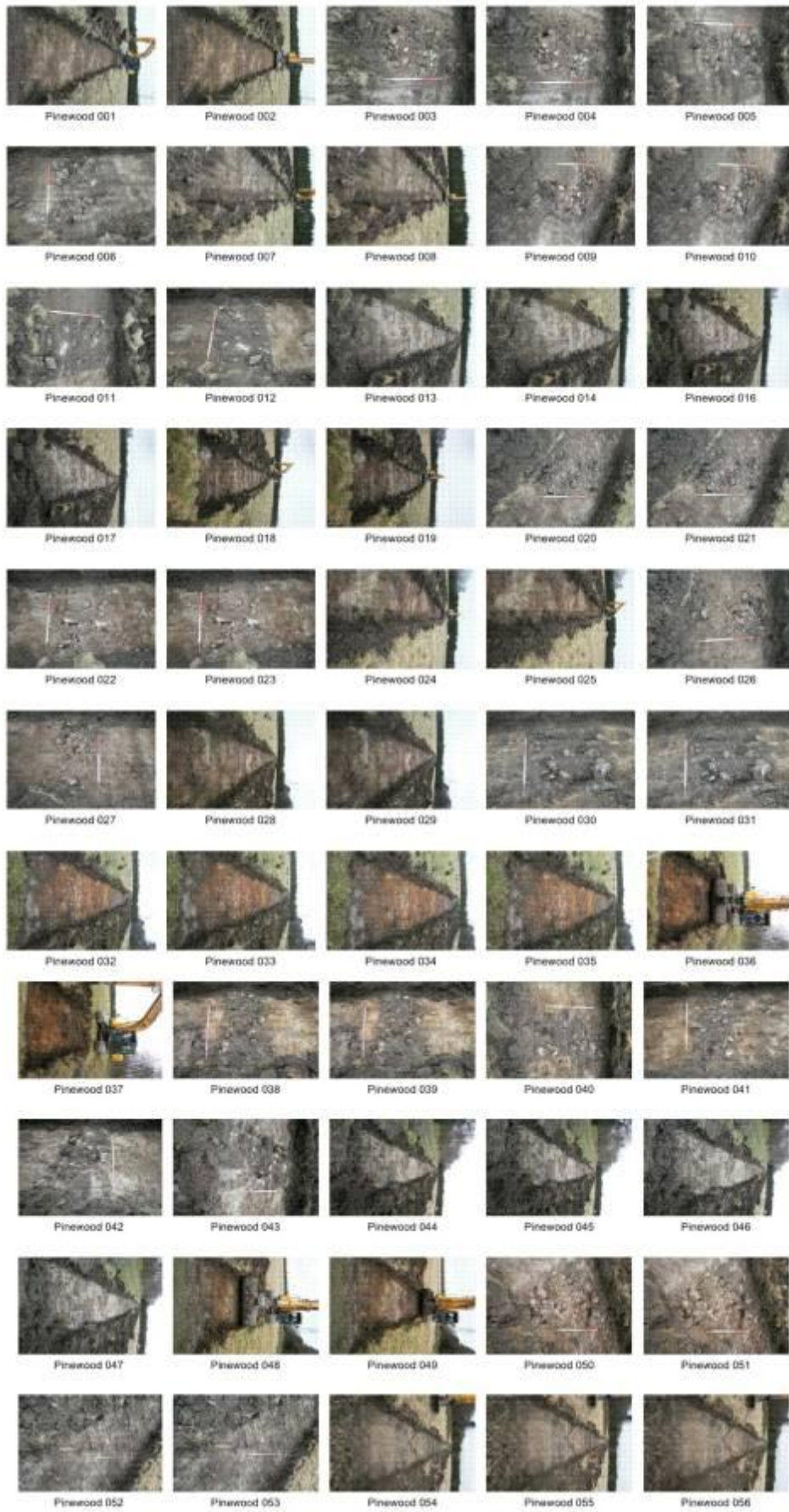
Day 20: 16/03/2012



Photograph Number	Description	Direction Facing
001	Continuation of Trench 44	NW
002	Continuation of Trench 44	NW


003	Feature 430	NE
004	Feature 430	NE
005	Feature 431	NW
006	Feature 431	NW
007	Trench 44 upon completion	SE
008	Trench 44 upon completion	SE
009	Trench 44 upon completion	SE
010	Trench 44 upon completion	SE
011	Opening Trench 45	SE
012	Opening Trench 45	SE
013	Features 432 and 433	SW
014	Features 432 and 433	SW
015	Feature 432 mended	SW
016	Feature 432 mended	SW
017	Feature 434	ESE
018	Feature 434	ESE
019	Trench 45 upon completion	NW
020	Trench 45 upon completion	NW
021	Trench 45 upon completion	NW
022	Trench 45 upon completion	NW
023	Feature 435 at south-eastern extent of Trench 46	NW
024	Feature 435 at south-eastern extent of Trench 46	NW
025	Feature 435 at south-eastern extent of Trench 46	NW
026	Feature 435 at south-eastern extent of Trench 46	NW
027	Feature 436	ENE
028	Feature 436	ENE
029	Feature 437	ENE
030	Feature 437	ENE
031	Feature 438	NE
032	Feature 438	NE
033	Feature 439	ENE
034	Feature 439	ENE
035	Feature 440	ENE
036	Feature 440	ENE
037	Trench 46 upon completion	SE
038	Trench 46 upon completion	SE
039	Trench 46 upon completion	SE
040	Trench 46 upon completion	SE
041	Opening of Trench 47	SE
042	Opening of Trench 47	SE
043	Feature 441	SE
044	Feature 441	SE
045	Extent of Trench 47	NW
046	Extent of Trench 47	NW
047	Extent of Trench 47	NW
048	Extent of Trench 47	NW

Day 21: 19/03/2012



Photograph Number	Description	Direction Facing
001	Continuing Trench 47	SE

002	Continuing Trench 47	SE
003	Feature 442	SW
004	Feature 442	SW
005	Feature 443	SW
006	Feature 443	SW
007	Feature 444	EE
008	Feature 444	SE
009	Feature 445	NE
010	Feature 445	NE
011	Feature 446	NE
012	Feature 446	NE
013	Trench 47 upon completion	NW
014	Trench 47 upon completion	NW
015	Miss shot	
016	Trench 47 upon completion	NW
017	Trench 47 upon completion	NW
018	Opening Trench 48	NW
019	Opening Trench 48	NW
020	Feature 447	SW
021	Feature 447	SW
022	Feature 448	ENE
023	Feature 448	ENE
024	Feature 449	NW
025	Feature 449	NW
026	Feature 450	WSW
027	Feature 450	WSW
028	Progress of Trench 48	SE
029	Progress of Trench 48	SE
030	Feature 451	ENE
031	Feature 451	ENE
032	Trench 48 upon completion	SE
033	Trench 48 upon completion	SE
034	Trench 48 upon completion	SE
035	Trench 48 upon completion	SE
036	Opening Trench 49	SE
037	Opening Trench 49	SE
038	Feature 452	WSW
039	Feature 452	WSW
040	Feature 453	WSW
041	Feature 453	WSW
042	Feature 454	WSW
043	Feature 454	WSW
044	Trench 49 upon completion	NW
045	Trench 49 upon completion	NW
046	Trench 49 upon completion	NW
047	Trench 49 upon completion	NW
048	Opening Trench 50	SE
049	Opening Trench 50	SE
050	Feature 455	ESE
051	Feature 455	ESE
052	Feature 456	NE
053	Feature 456	NE
054	Trench 50 upon completion	NW
055	Trench 50 upon completion	NW
056	Trench 50 upon completion	NW
057	Trench 50 upon completion	NW



Photograph Number	Description	Direction Facing
001	Opening Trench 51	SE
002	Opening Trench 51	SE
003	Feature 457	N

004	Feature 457	N
005	Feature 458	SE
006	Feature 458	SE
007	Feature 458 mended	NW
008	Feature 458 mended	NW
009	Feature 459	ENE
010	Feature 459	ENE
011	Trench 51	NW
012	Trench 51	NW
013	Trench 51	NW
014	Trench 51	NW
015	Opening Trench 52	NW
016	Opening Trench 52	NW
017	Feature 460	WSW
018	Feature 460	WSW
019	Trench 52 upon completion	SE
020	Trench 52 upon completion	SE
021	Trench 52 upon completion	SE
022	Trench 52 upon completion	SE
023	Opening Trench 53	SE
024	Opening Trench 53	SE
025	Feature 461	ENE
026	Feature 461	ENE
027	Trench 53 upon completion	SE
028	Trench 53 upon completion	SE
029	Trench 53 upon completion	SE
030	Trench 53 upon completion	SE
031	Opening Trench 54	NW
032	Opening Trench 54	NW
033	Feature 462	WNW
034	Feature 462	WNW
035	Feature 463	NE
036	Feature 463	NE
037	Extent of Trench 54	SE
038	Extent of Trench 54	SE

Day 23: 21/03/2012



Photograph Number	Description	Direction Facing
001	Continuation of Trench 54	NW
002	Continuation of Trench 54	NW
003	Feature 464	NE
004	Feature 464	NE
005	Trench 54 upon completion	SE
006	Trench 54 upon completion	SE
007	Trench 54 upon completion	SE
008	Trench 54 upon completion	SE
009	Opening Trench 55	SE
010	Opening Trench 55	SE
011	Feature 465	NE
012	Feature 465	NE

013	Feature 466	NE
014	Feature 466	NE
015	Feature 467	SW
016	Feature 467	SW
017	Trench 55 upon completion	NW
018	Trench 55 upon completion	NW
019	Trench 55 upon completion	NW
020	Trench 55 upon completion	NW
021	Opening of Trench 56	W
022	Opening of Trench 56	W
023	Feature 468	NNW
024	Feature 468	NNW
025	Feature 469	NW
026	Feature 469	NW
027	Feature 470	NW
028	Feature 470	NW
029	Feature 471	NW
030	Feature 471	NW
031	Trench 56 completed	E
032	Trench 56 completed	E
033	Trench 56 completed	E
034	Trench 56 completed	E
035	Feature 467 mended	SW
036	Feature 467 mended	SW

Day 24: 22/03/2012



Photograph Number	Description	Direction Facing
001	Entrance into Field 14 from Field 11	E
002	Entrance into Field 14 from Field 11	E
003	Entrance into Field 14 from Field 11	NE
004	Entrance into Field 14 from Field 11	NE
005	Entrance into Field 14 from Field 11	ENE
006	Entrance into Field 14 from Field 11	ENE
007	Entrance into Field 14 from Field 11	W
008	Entrance into Field 14 from Field 11	W
009	Entrance into Field 14 from Field 11	WSW
010	Entrance into Field 14 from Field 11	WSW


011	Opening Trench 57	E
012	Opening Trench 57	E
013	Trench 57 upon completion	W
014	Trench 57 upon completion	W
015	Trench 57 upon completion	W
016	Trench 57 upon completion	W
017	Opening Trench 58	W
018	Opening Trench 58	W
019	Feature 472	E
020	Feature 472	E
021	Trench 58 upon completion	E
022	Trench 58 upon completion	E
023	Trench 58 upon completion	E
024	Trench 58 upon completion	E
025	Opening Trench 59	E
026	Opening Trench 59	E
027	Feature 473	NW
028	Feature 473	NW
029	Feature 474	E
030	Feature 474	E
031	Trench 59 upon completion	W
032	Trench 59 upon completion	W
033	Trench 59 upon completion	W
034	Trench 59 upon completion	W

Day 25: 26/03/2012

Photograph Number	Description	Direction Facing
001	Opening Trench 60	E
002	Opening Trench 60	E
003	Feature 475	NW
004	Feature 475	NW
005	Feature 476	NW
006	Feature 476	NW
007	Feature 477	NW
008	Feature 477	NW
009	Feature 477	SE
010	Feature 477	SE
011	Feature 478	NW
012	Feature 478	NW
013	Feature 479	E
014	Feature 479	E
015	Trench 60 upon completion	W
016	Trench 60 upon completion	W
017	Trench 60 upon completion	W
018	Trench 60 upon completion	W
019	Opening Trench 61	W
020	Opening Trench 61	W
021	Feature 480	W
022	Feature 480	W
023	Feature 481	SE
024	Feature 481	SE
025	Feature 482	SE
026	Feature 482	SE
027	Feature 483	SE
028	Feature 483	SE
029	Trench 61 upon completion	E
030	Trench 61 upon completion	E

031	Trench 61 upon completion	E
032	Trench 61 upon completion	E
033	Opening Trench 62	E
034	Opening Trench 62	E
035	Feature 484	ENE
036	Feature 484	ENE
037	Feature 485	SE
038	Feature 485	SE
039	Feature 484	W
040	Feature 484	W
041	Trench 62 upon completion	W
042	Trench 62 upon completion	W
043	Trench 62 upon completion	W
044	Trench 62 upon completion	W
045	Trial Pit 1 attempting to reveal Feature 486	S
046	Trial Pit 1 attempting to reveal Feature 486	S
047	Opening Trial Pit 2	SE
048	Opening Trial Pit 2	SE
049	Feature 486	E
050	Feature 486	E
051	Feature 486	S
052	Feature 486	S
053	Feature 486	N
054	Feature 486	N
055	View into Feature 486	E
056	View into Feature 486	W
057	View into Feature 486	W
058	View into Feature 486	W
059	View into Feature 486	E
060	View into Feature 486	E
061	Feature 486	S
062	Feature 486	S
063	Feature 486	S

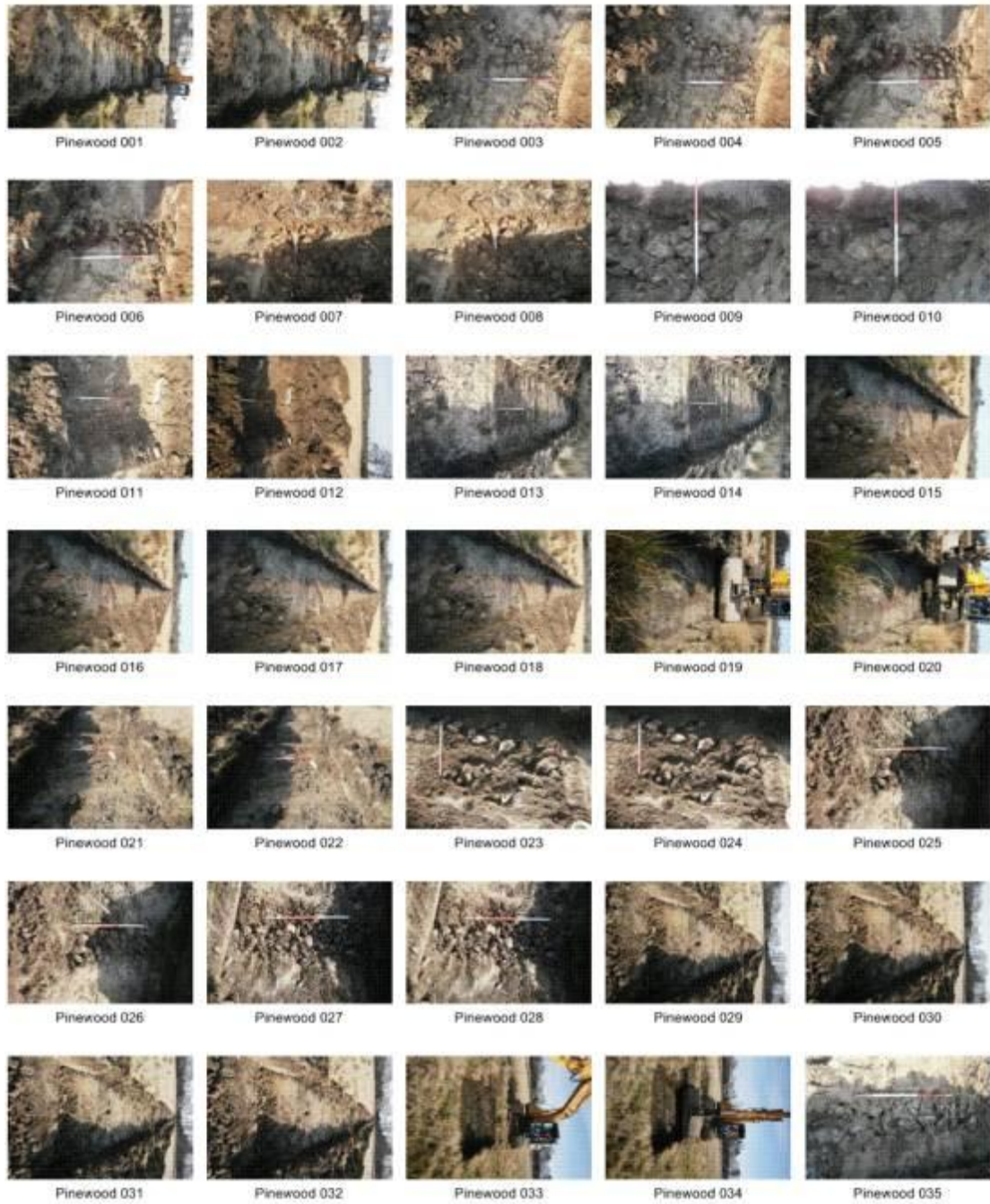
Day 26: 27/03/2012




Photograph Number	Description	Direction Facing
001	Opening Trench 63	E
002	Opening Trench 63	E

003	Feature 487	N
004	Feature 487	N
005	Feature 488	N
006	Feature 488	N
007	Feature 489	SW
008	Feature 489	SW
009	Feature 490	N
010	Feature 490	N
011	Trench 63 upon completion	W
012	Trench 63 upon completion	W
013	Trench 63 upon completion	W
014	Trench 63 upon completion	W
015	Trench 63 upon completion	W
016	Opening Trench 64	W
017	Opening Trench 64	W
018	Deer in long grass	
019	Deer in long grass	
020	Feature 491	SW
021	Feature 491	SW
022	Feature 492	S
023	Feature 492	S
024	Feature 493	SW
025	Feature 493	SW
026	Feature 492 mended	N
027	Feature 492 mended	N
028	Trench 64 upon completion	E
029	Trench 64 upon completion	E
030	Trench 64 upon completion	E
031	Trench 64 upon completion	E
032	Opening Trench 65	E
033	Opening Trench 65	E
034	Binner/ Chain for holding cattle in pens	
035	Binner/ Chain for holding cattle in pens	
036	Feature 494	S
037	Feature 494	S
038	Feature 495	S
039	Feature 495	S
040	Feature 496	S
041	Feature 496	S
042	Feature 497	S
043	Feature 497	S
044	Trench 65 upon completion	W
045	Trench 65 upon completion	W
046	Trench 65 upon completion	W
047	Trench 65 upon completion	W


Day 25: 26/03/2012





Photograph Number	Description	Direction Facing
001	Opening Trench 60	E
002	Opening Trench 60	E
003	Feature 475	NW
004	Feature 475	NW
005	Feature 476	NW
006	Feature 476	NW
007	Feature 477	NW
008	Feature 477	NW
009	Feature 477	SE
010	Feature 477	SE
011	Feature 478	NW
012	Feature 478	NW
013	Feature 479	E
014	Feature 479	E
015	Trench 60 upon completion	W
016	Trench 60 upon completion	W
017	Trench 60 upon completion	W
018	Trench 60 upon completion	W
019	Opening Trench 61	W

020	Opening Trench 61	W
021	Feature 480	W
022	Feature 480	W
023	Feature 481	SE
024	Feature 481	SE
025	Feature 482	SE
026	Feature 482	SE
027	Feature 483	SE
028	Feature 483	SE
029	Trench 61 upon completion	E
030	Trench 61 upon completion	E
031	Trench 61 upon completion	E
032	Trench 61 upon completion	E
033	Opening Trench 62	E
034	Opening Trench 62	E
035	Feature 484	ENE
036	Feature 484	ENE
037	Feature 485	SE
038	Feature 485	SE
039	Feature 484	W
040	Feature 484	W
041	Trench 62 upon completion	W
042	Trench 62 upon completion	W
043	Trench 62 upon completion	W
044	Trench 62 upon completion	W
045	Trial Pit 1 attempting to reveal Feature 486	S
046	Trial Pit 1 attempting to reveal Feature 486	S
047	Opening Trial Pit 2	SE
048	Opening Trial Pit 2	SE
049	Feature 486	E
050	Feature 486	E
051	Feature 486	S
052	Feature 486	S
053	Feature 486	N
054	Feature 486	N
055	View into Feature 486	E
056	View into Feature 486	W
057	View into Feature 486	W
058	View into Feature 486	W
059	View into Feature 486	E
060	View into Feature 486	E
061	Feature 486	S
062	Feature 486	S
063	Feature 486	S



Photograph Number	Description	Direction Facing
001	Deer in long grass in Field 14	S
002	Deer in long grass in Field 14	S
003	Opening Trench 66	E
004	Opening Trench 66	E
005	Feature 498	SE
006	Feature 498	SE
007	Feature 499	SW
008	Feature 499	SW
009	Trench 66 upon completion	W
010	Trench 66 upon completion	W
011	Trench 66 upon completion	W
012	Trench 66 upon completion	W
013	Opening Trench 67	E
014	Opening Trench 67	E
015	Depth of topsoil	NW
016	Depth of topsoil	NW
017	Feature 500	W
018	Feature 500	W
019	Trench 67 upon completion	E
020	Trench 67 upon completion	E
021	Trench 67 upon completion	E
022	Trench 67 upon completion	E
023	SMR Quarry in area to SE of Field 14	E
024	SMR Quarry in area to SE of Field 14	E
025	SMR Quarry in area to SE of Field 14	E
026	SMR Quarry in area to SE of Field 14	E
027	SMR Quarry in area to SE of Field 14	NE
028	SMR Quarry in area to SE of Field 14	NE
029	Toby relating to water pipe	NE
030	Toby relating to water pipe	NE
031	Backfilling Trench 67	ESE
032	Backfilling Trench 67	ESE
033	General View of Field 14	NE
034	General View of Field 14	NW
035	General View of Rubble in southern part of Field 14	W
036	General View of Rubble in southern part of Field 14	SW
037	General View of Rubble in southern part of Field 14	SE
038	General View of Rubble in southern part of Field 14	ESE
039	General View of Rubble in southern part of Field 14	W
040	General View of Rubble in southern part of Field 14	N
041	General View of Rubble in southern part of Field 14	E
042	General View of Rubble in southern part of Field 14	SE
043	General View of Rubble in southern part of Field 14	NE
044	General View of Rubble in southern part of Field 14	N
045	Entrance to Field 14, fixed fence	SE
046	Entrance to Field 14, fixed fence	SE
047	Practical demonstration of Binner/ Chain find	E
048	Practical demonstration of Binner/ Chain find	E