# Plot G, Walled Garden House, Wardhouse Estate, Kennethmont, Huntly, AB52 6YL
# Report on Level 1 Standing Building Survey

**Alison Cameron**
**Cameron Archaeology**
**30 June 2015**

**CONTENTS**


1 INTRODUCTION ..... 3
2 BACKGROUND ..... 4
3 THE LEVEL 1 STANDING BUILDING SURVEY ..... 5
PHASE 1 ..... 5
PHASE 2 ..... 12
4 CONCLUSIONS AND RECOMMENDATIONS ..... 13
5 REFERENCES ..... 13
6 ACKNOWLEDGEMENTS ..... 14
APPENDIX 1 MAPS ..... 15
APPENDIX 2 PHOTOGRAPHS ..... 19


**ILLUSTRATIONS**

Cover: (top) the garden wall from the west; (bottom) Structure 1 corner fireplace F10; facing ESE


Illus 1 Location plan ..... 3
Illus 2 Plan showing proposed development ..... 4
Illus 3 Plan of features recorded ..... 5
Illus 4 Foundation for the wall F7; facing NNW ..... 6
Illus 5 N face of wall F7 showing area of damage (left) and socket stone F5 (right) ..... 6
Illus 6 Ashlar sandstone gate post F6 with basal stone in situ ..... 7
Illus 7 Sandstone plinth from gatepost F3 ..... 7
Illus 8 Iron nails concentrated on the S facing inner face of the wall for espalier ..... 8
Illus 9 Plan of Structures 1 and 2 ..... 9
Illus 10 Structure 1 facing ESE ..... 9
Illus 11 Elevations ..... 10
Illus 12 Window W2; facing SSE ..... 11
Illus 13 Structure 1 basement door D2; facing ENE ..... 11
Illus 14 Structure 1 corner fireplace F9 showing stone rubble above, door D2 ..... 12
Illus 15 Structure 2 butted on to the south face of wall F7 in Phase 2 ..... 13
Illus 16 Phase plan showing development of Structures 1 and 2 ..... 14
Illus 17 Gordon map of 1636-52 with 'Wardes' circled in red ..... 15
Illus 18 Blaeu 1654 map with 'Wardes' and 'M. Wardes' circled in red ..... 15
Illus 19 Roy map of 1747-55 with 'Wardhouse' ..... 16
Illus 20 Thomson map of 1826 with 'Wardhouse' ..... 16
Illus 21 First Edition OS map showing Wardhouse walled garden. ..... 17
Illus 22 Second Edition OS map ..... 18
Illus 23 Camera points used in this survey ..... 19


**SUMMARY**


A Level 1 standing building survey was carried out on 26 June 2015; the weather was clear and bright. All interior and exterior walls were recorded photographically and drawings compiled of all architectural features. At least two phases of construction were recorded. It is recommended that no further archaeological work is required during this current development.

# 1 INTRODUCTION

1.1 The site (Illus 1) is located in the Wardhouse Estate on the N side of the B9002 Insch to Kennethmont Road south of Wardhouse Hill. It is centred on NGR NJ56663 30574, at 220-225m OD (Illus 1) and in the parish of Kennethmont.

1.2 The work was commissioned by Mr and Mrs Learmonth. A planning application APP/2015/1074 for erection of a dwellinghouse and garage/domestic gym incorporating derelict listed wall was approved by Aberdeenshire Council on 15 June 2015. Condition 1 is a requirement for a Level 1 standing building survey.

1.3 All the archaeological work was carried out in the context of Scottish Planning Policy (SPP) Planning Advice Note (PAN 2/2011) and Scottish Historic Environment Policy (SHEP), which state that archaeological remains should be regarded as part of the environment to be protected and managed.

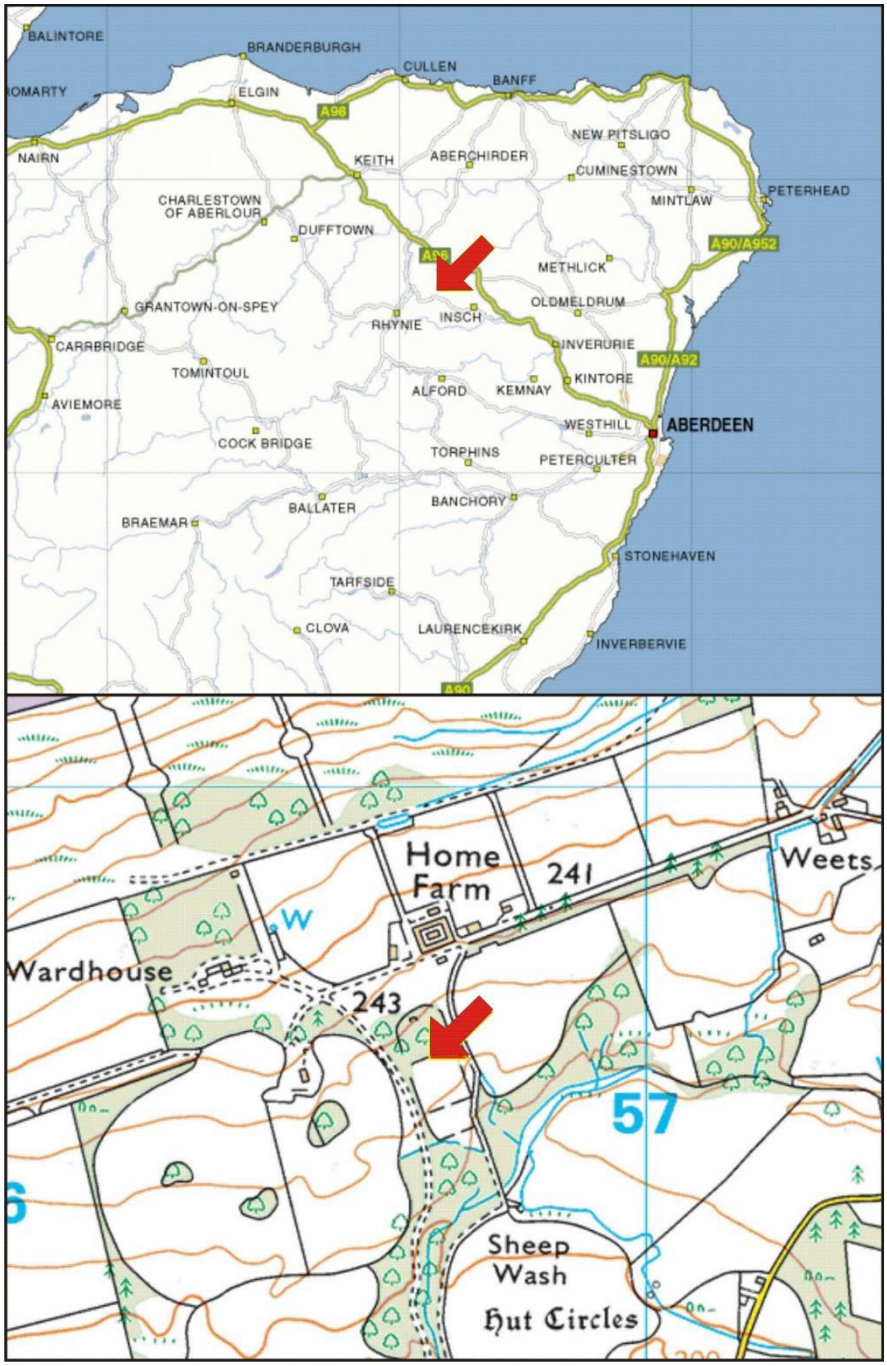


Illus 1 Location plan (Contains Ordnance Survey data © Crown copyright and database right 2015)

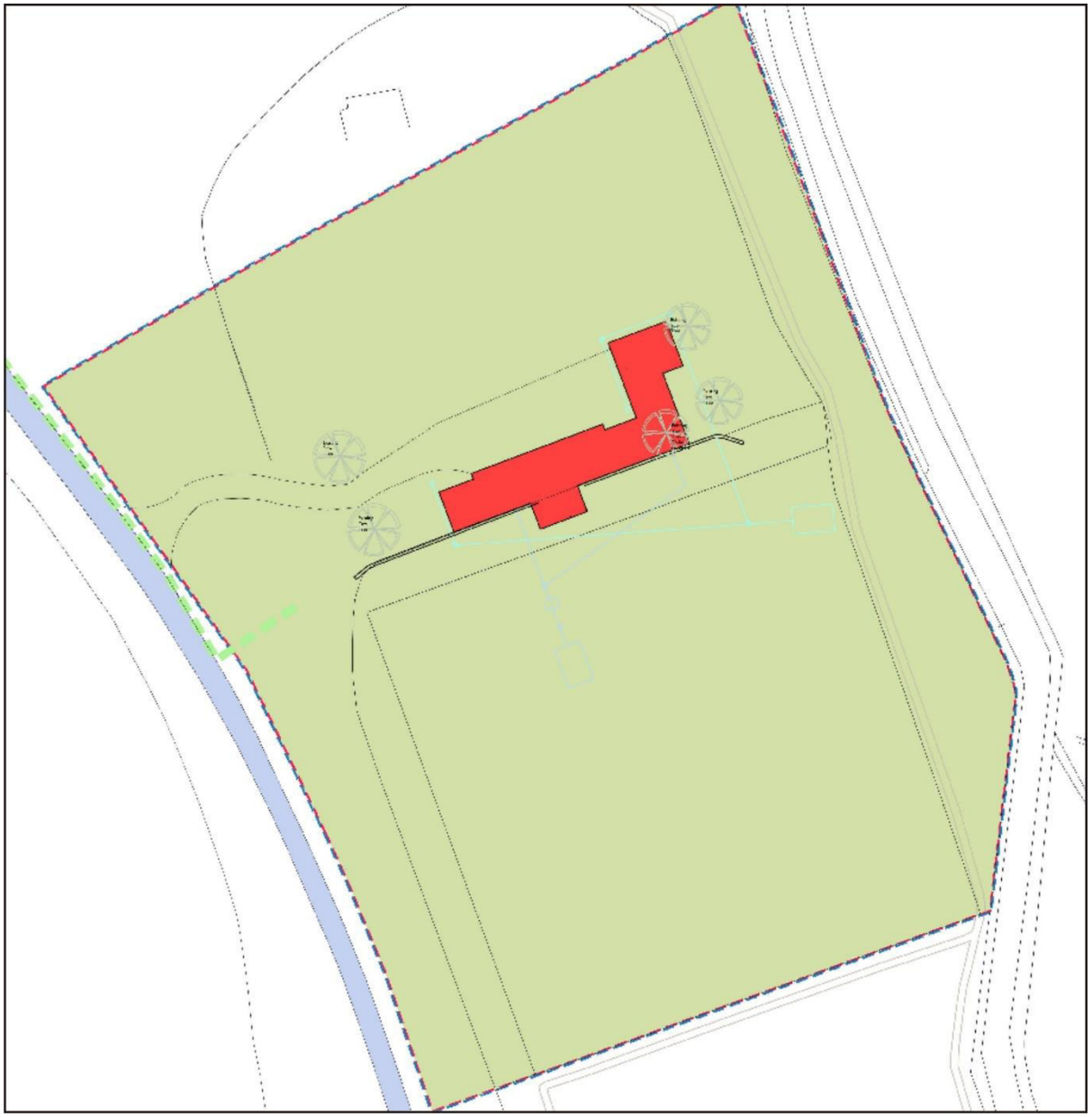

Illus 2 Plan showing proposed development (copyright Acanthus Architects)

## 2 BACKGROUND

Wardhouse is an 18th-century country house (NJ53SE 15) Listed Category B (ref 9192). It was probably constructed from 1757. Grand Palladian mansion, spectacularly sited and perhaps created to rival Haddo, which it readily surpasses. Small datestone high on centre front states: (A)RTHUR'S SEAT BUILT IN THE YEAR 1757-17..., a reference to the instigator, Arthur Gordon, and to John Hardyng's verse on his map of c.1465 which describes King Arthur having held his court at 'Donydoure' (Dunnideer). This date has led to suggestions that John Douglas may have been the architect, although the building's form and energy suggest earlier, (?)John Adam, times. Locally pronounced Wardis, this is symmetrical about a stylish two-storey and full basement centre block with a pedimented centre raised above the wallhead, in a dark grey slatey ashlar. Grand central first-floor window with Gibbsian surround; staircase in half-hexagon bow to rear; single-storey quadrants link to square, two-storey wings, the east one much extended. Restoration scheme, Acanthus Douglas Forrest, began 2005 (Shepherd 2006, 54-55).

The 19th-century home farm (NJ53SE 15.1) is Listed category B (ref 6739). It was built c 1835/1842 possibly by Archibald Simpson. There is much Spanish influence evident in the great bullyard, set within a quadrangular courtyard entered through an impressive pedimented gateway and with a large square doocot tower at the rear. The granary was used for entertainment: at New Year 1873 90 people sat to dinner and 190 couples came to the subsequent ball (Shepherd 2006, 55). The walled garden is Listed.

## 3 THE LEVEL 1 STANDING BUILDING SURVEY

A level 1 standing building survey was carried out on 26th June 2015; the weather was bright and sunny.

### PHASE 1

The NNW wall of the former walled garden of Wardhouse survives and has been carefully and sensitively cleared of undergrowth by the current owners revealing a well-preserved wall (F7; Illus 3). The wall is constructed of sandstone blocks with an ashlar base course and red sandstone foundation (Illus 4) and stands to a maximum of 3m high. The wall has curved corners at the WSW and ENE ends and is the inner garden wall; there was an outer wall as well as the rest of this walled garden and no trace of these walls now survives (see OS maps Illus 21-23). There is a socket stone towards the WSW and and a stone with a drilled hole (F5). The outer skin of stone wall around F5 has collapsed (Illus 5) and it is possible that this is the former location of a niche or other feature but there are no internal features such as niches or bee boles. At the terminal of each end of the wall are the bases for gateposts or pillars (F3, F6 Illus 3, 6) and the ashlar sandstone pillar stones were found by the current owners in the undergrowth (Illus 7). There are sparse iron sittings on the N face of the wall but numerous on the S face (Illus 8) for espalier of fruit trees. The undergrowth cleared by the current owners included a number of fruit trees and bushes.

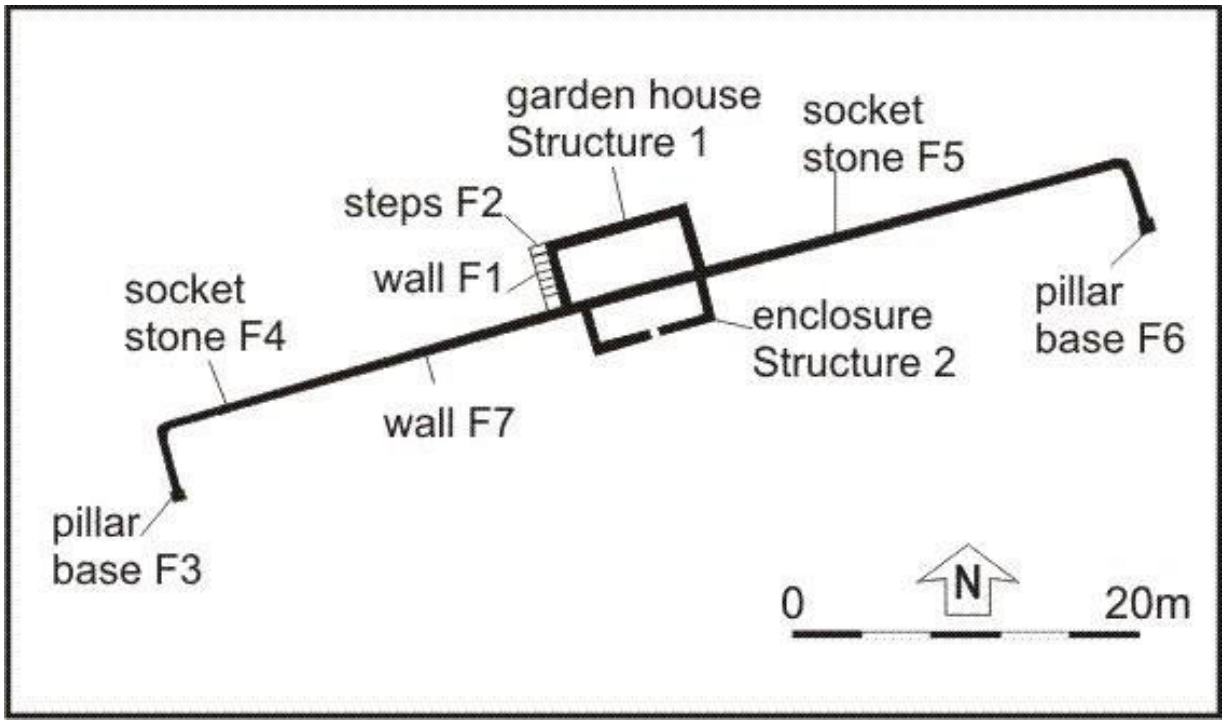

Illus 3 Plan of features recorded



Illus 4 Foundation for the wall F7; facing NNW

Illus 5 N face of wall F7 showing area of damage (left) and socket stone F5 (right)

Illus 6 Ashlar sandstone gate post F6 with basal stone in situ; the remainder of the stones were recovered from undergrowth by the present owners

Illus 7 Sandstone capstone from gatepost F3 (recovered from undergrowth by present owner)

Illus 8 Iron nails concentrated on the S facing inner face of the wall for espalier; many overgrown fruit trees were cleared from this area by the present owners; facing ENE

Structure 1 was been butted on to the N side of the walled garden wall (Illus 9, 10) in Phase 1. It is 8.9m long and 3.8m wide and 2.75m high above ground level. There is also a basement accessed by a set of steps (F2) on the WSW side of the building. The building is constructed of a light fine sandstone with ashlar base course (identical to the base course of garden wall F7), exterior lintels, jambs and sills (Illus 10, 12). The interior lintels of all the Phase 1 apertures are arched stone lintels (Illus 120. The exterior walls have been plastered. In Phase 1 the ground floor consisted of one room with three windows (W2, W3, W4) in the N wall D5 in the E wall and W1 in the W wall.

The basement consists of two rooms divided by a 2m wide door (D2) with an arched stone lintel; it is probable that this is a Phase 1 door and that the basement was constructed in Phase 1 with 2 rooms. There is a lead pipe through the N wall (F11; Illus 9) which is the remains of a water supply and this room may have been the location of a boiler for heating the N wall of the walled garden to increase plant growth. The floor of the basement consists of substantial slate paving with slabs in the W room c 0.42 x 0.61m in size, 0.62 x 0.67 in the E room and adjacent to the E wall the slabs are 1.15 x 1.04m in size. There is no floor surviving, just the joist holes.

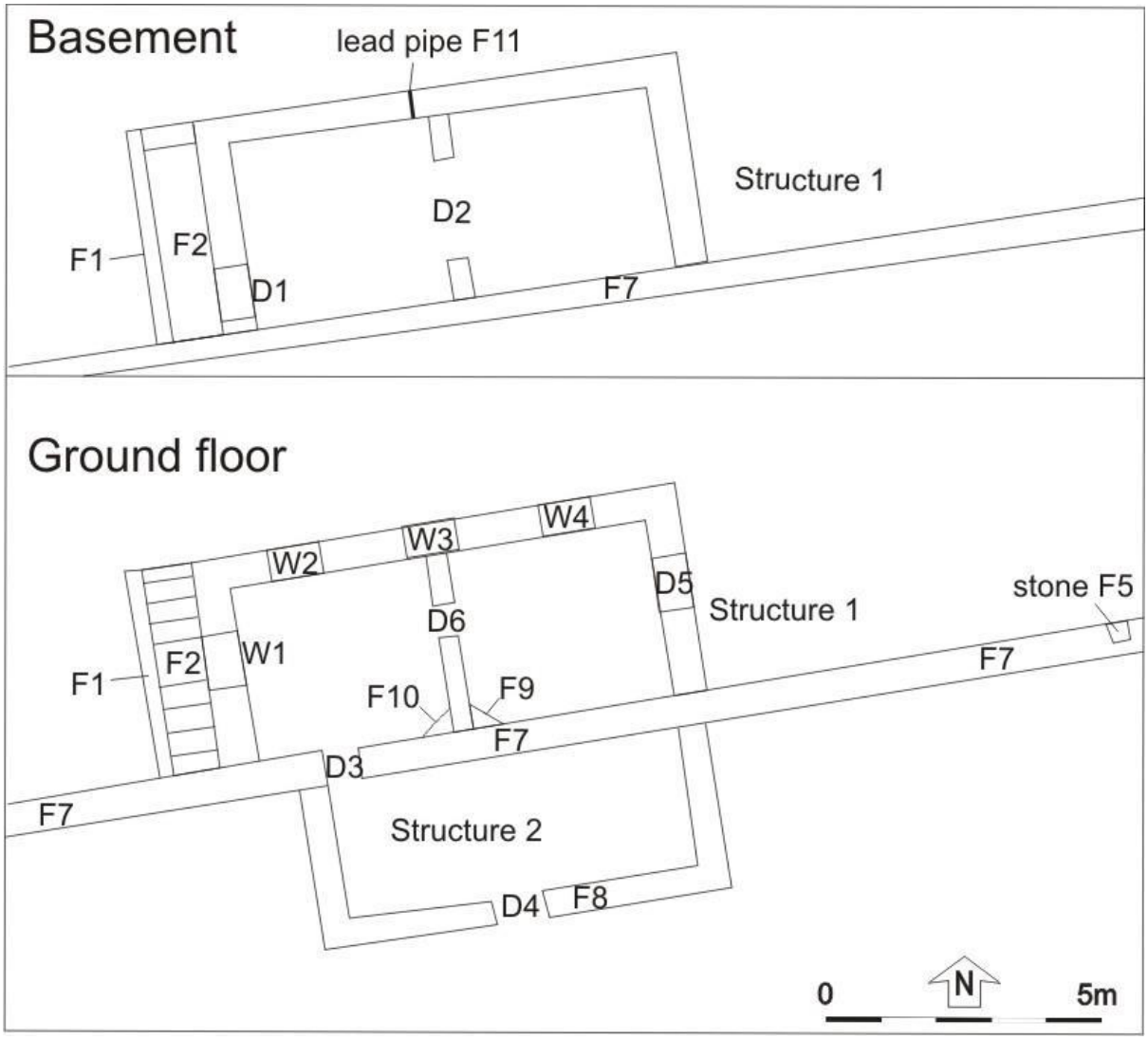

Illus 9 Plan of Structures 1 and 2

Illus 10 Structure 1 facing ESE

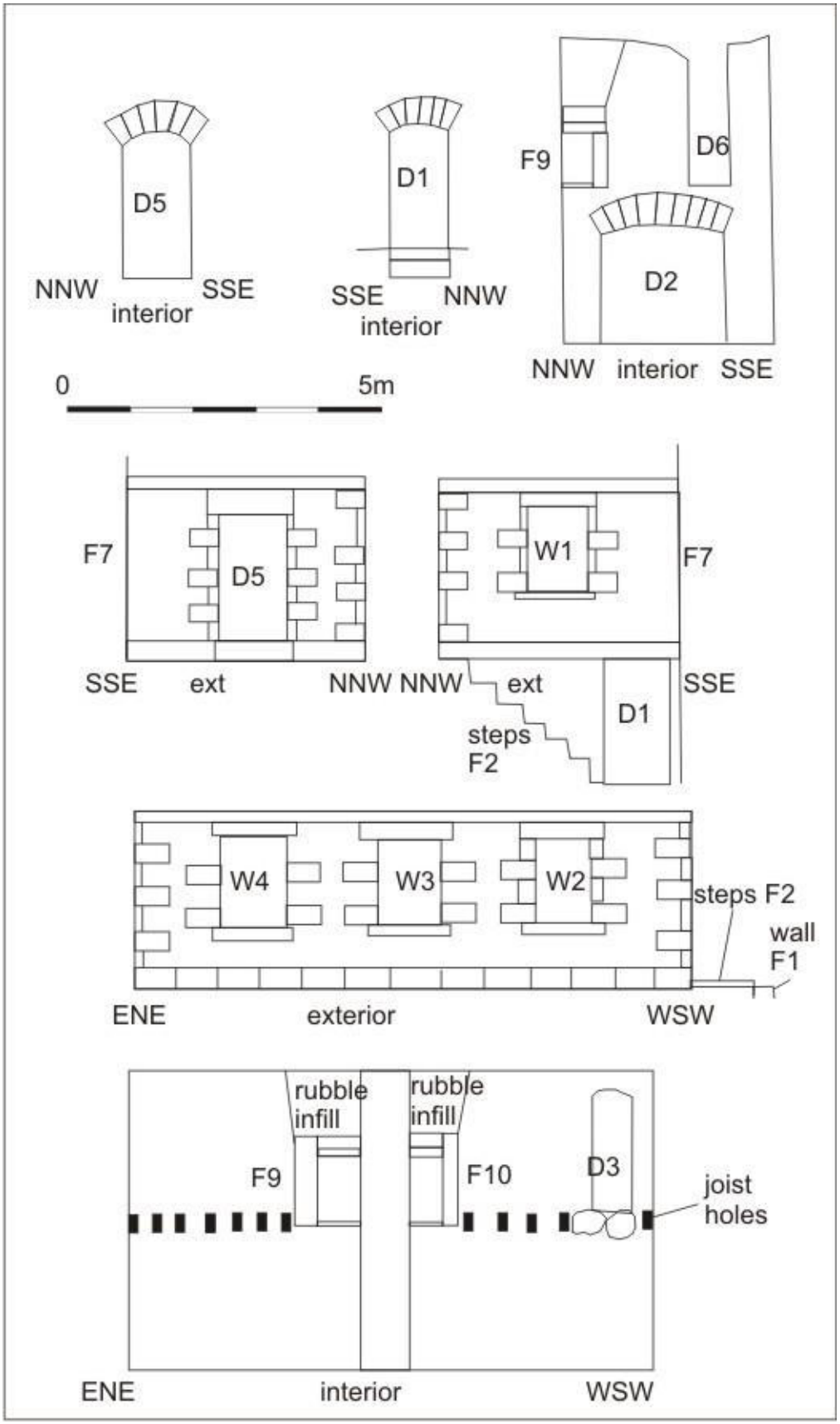


Illus 11 Elevations D5 interior, D1 interior, central basement wall, E wall exterior, W wall exterior, N wall exterior, S wall interior

Illus 12 Window W2 (left) exterior with ashlar jambs, lintel and sill; facing SSE (right) interior with arched stone lintel facing NNW

Illus 13 Structure 1 basement door D2; facing ENE

Illus 14 Structure 1 showing Phase 1 inserted wall with corner fireplace F9 showing stone rubble above, door D2 (below) and door D6 (above) with W1 in background; facing WSW

**PHASE 2**

Structure 1 was altered in this phase (see Illus 16). Window W3 in the centre of the N wall was blocked and a central wall added (Illus 16). The ground floor of Phase 2 consisted of two rooms accessed through a door on the ENE wall (D5; Illus 12) with an internal door between rooms (D6). There are small fireplaces in the corner of each room (F9, F10; Illus 9, 11, 14) which were added in this phase. They are 0.9 x 0.9m internally with ashlar sandstone lintel and jamb and a slate base and the wall above each fireplace has been built up with granite rubble (Illus 14).

In Phase 2 Structure 2, a small enclosure 7.35 x 3m in size was butted on to the S face of wall F7 (Illus 9,15). The wall is constructed of granite rubble 0.46m thick and up to 1.12m high (F8) with coping stones on the top. There is a door (D4) in the S wall. In Phase 2 a door was been opened in F7 between Structure 2 and Structure 1 (D3). It has been roughly constructed with a wooden lintel (Illus 9, 15) to allow access to the ground floor of Structure 1. The stones forming the base of this door has removed joist holes in the S wall of Structure 1 (Illus 11, bottom). Fragments of window glass around Structure 2 may suggest this had a glass superstructure or there had been greenhouses sited in this area.

Illus 15 Structure 2 butted on to the south face of wall F7 in Phase 2 showing door D3 which was formed in the wall in Phase 2

## 4 CONCLUSIONS AND RECOMMENDATIONS

A Level 1 standing building survey was carried out on 26 June 2015 and at least two phases of building were identified. The garden house on the north side of the walled garden wall (Structure 1) was a one room feature in Phase 1, probably with a boiler in the basement. In Phase 2 the ground floor was split into two rooms and a door added between this building and Structure 2. Structure 2 is probably the base for a greenhouse, and window glass found in this area suggests that it had a glass superstructure. It is likely that Structure 1 took on a more utilitarian use in Phase 2, possibly as a greenhouse or potting shed due to its roughly constructed joining door (D3).

It is recommended that no further archaeological work is required during the current planning application.

## 5 REFERENCES

Shepherd, I A G. 2006 *Aberdeenshire, Donside and Strathbogie: an illustrated architectural guide*, in Charles McKean. Edinburgh.

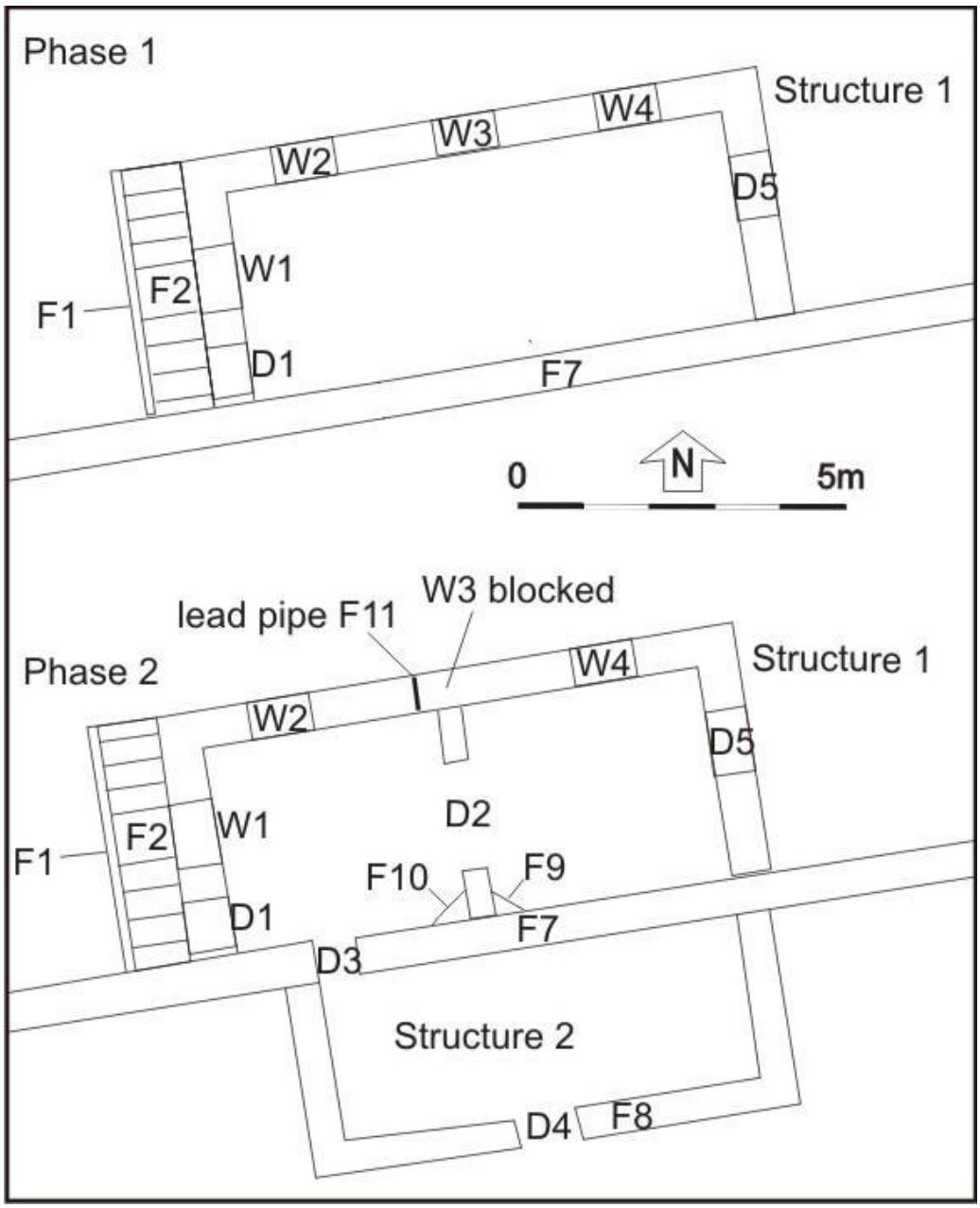

Illus 16 Phase plan showing development of Structures 1 and 2

## 6 ACKNOWLEDGEMENTS

Thanks to Mr and Mrs Learmonth for commissioning this project and to Claire Herbert and Bruce Mann for their advice during the work.

Cameron Archaeology
45 View Terrace
Aberdeen
AB25 2RS
01224 643020
07581 181057
cameronarch@btinternet.com
www.cameronarchaeology.com
Company registration no 372223 (Scotland)
VAT registration no 990 4373 00

## APPENDIX 1 MAPS




Illus 17 Gordon map of 1636-52 with 'Wardes' circled in red (copyright National Library of Scotland)

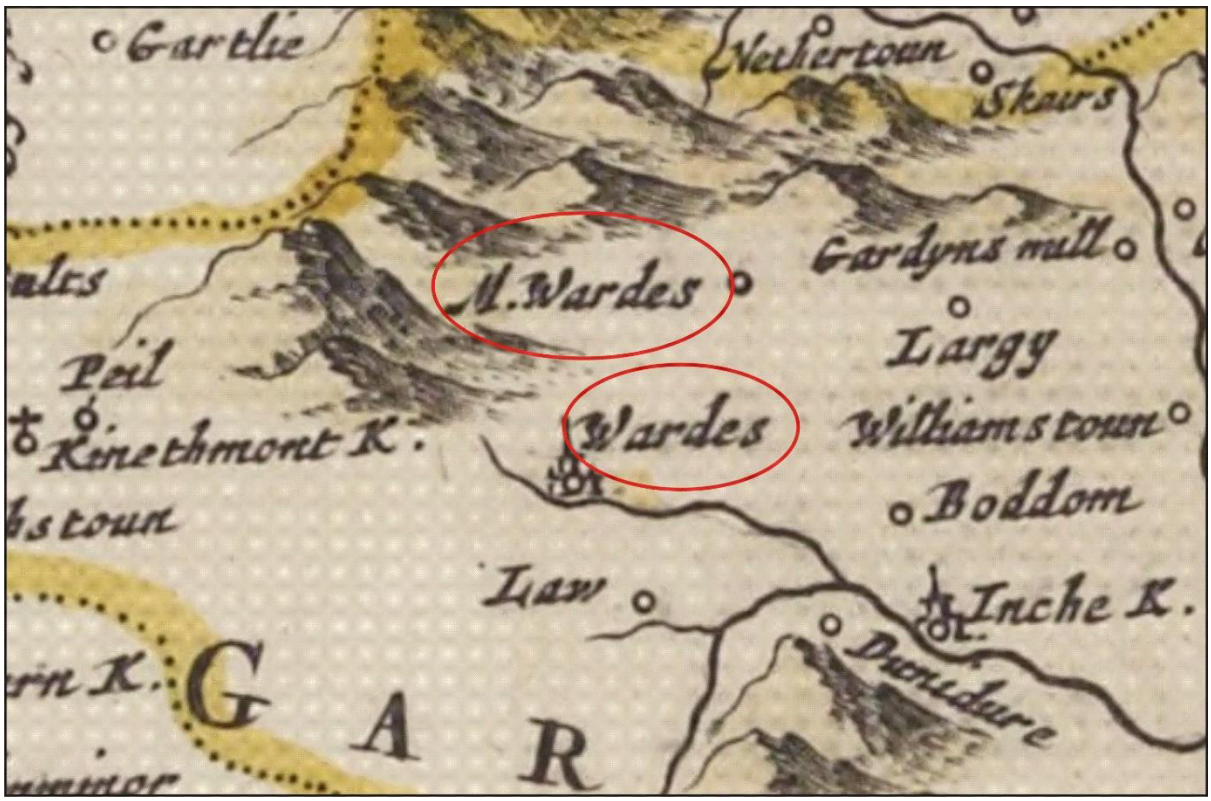


Illus 18 Blaeu 1654 map with 'Wardes' and 'M. Wardes' circled in red (copyright National Library of Scotland)

Illus 19 Roy map of 1747-55 with 'Wardhouse' (centre) (copyright National Library of Scotland)

Illus 20 Thomson map of 1826 with 'Wardhouse' (copyright National Library of Scotland)

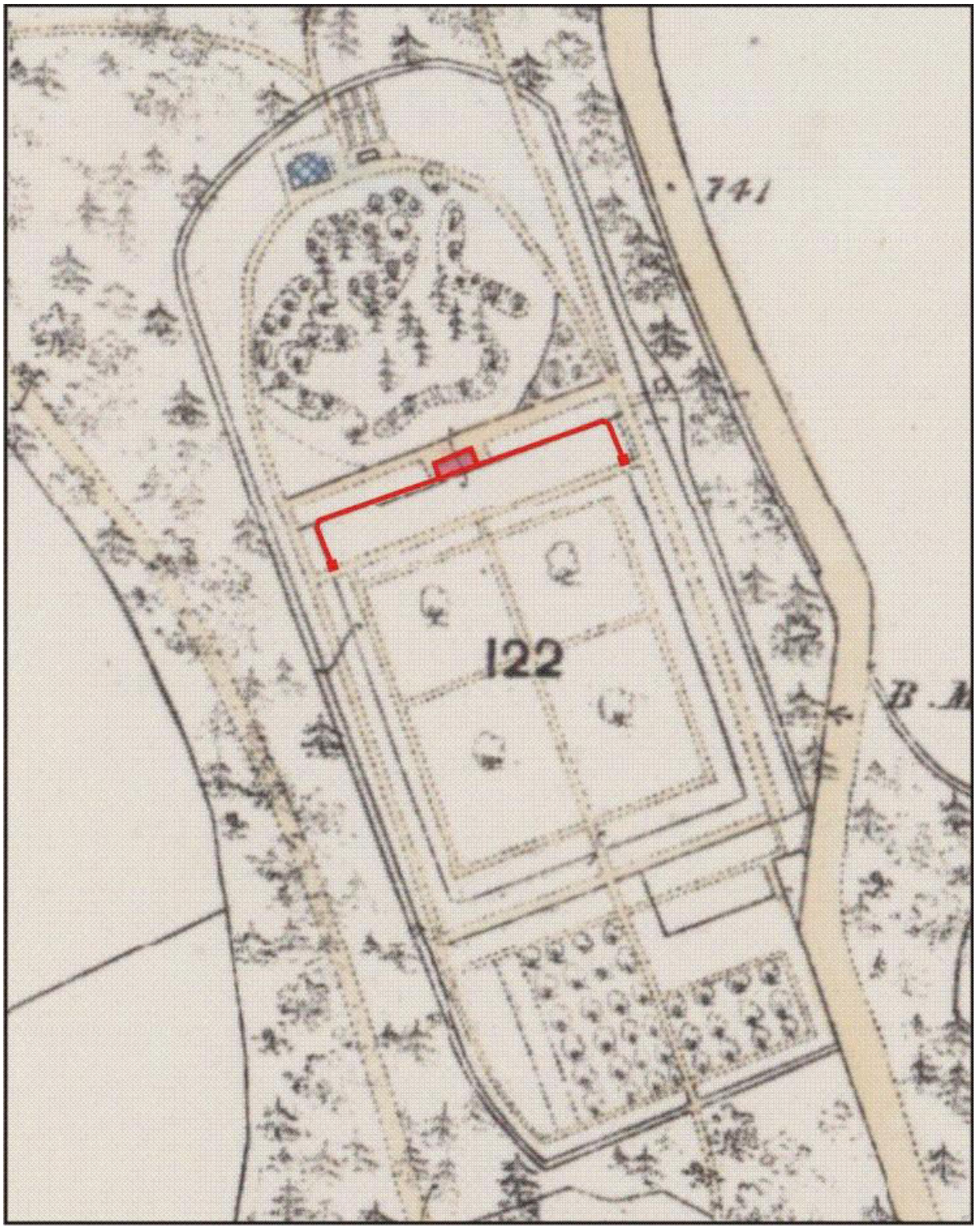


Illus 21 First Edition OS map showing Wardhouse walled garden. Structure 1 and wall F7 are marked in red showing how they fitted into the larger walled garden. Aberdeen Sheet XXXIV.15 (Kennethmont) Survey date: 1868 Publication date: 1874 (copyright National Library of Scotland)

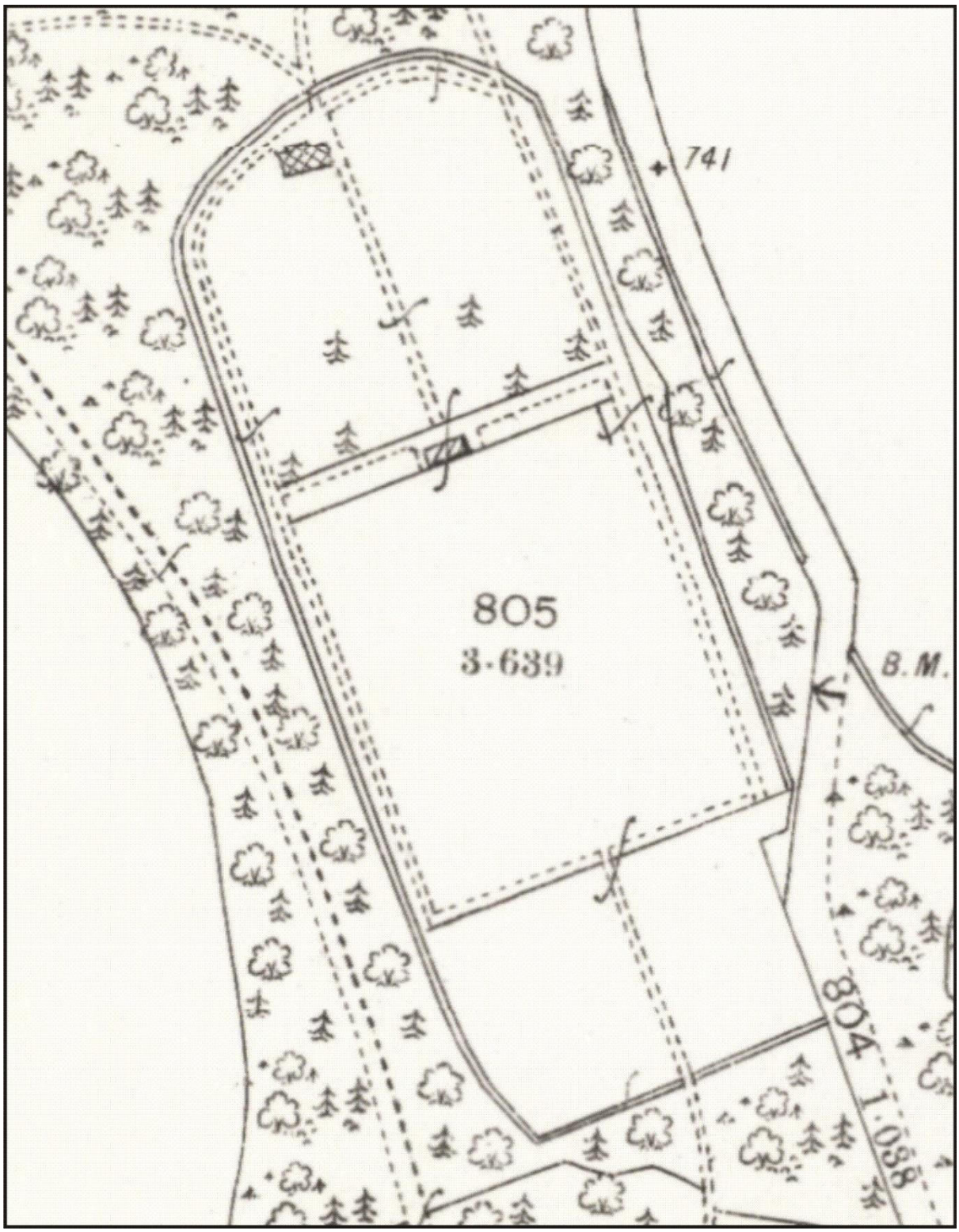


Illus 22 Second Edition OS map Aberdeenshire 034.15 (includes: Gartly; Kennethmont) Publication date: 1901 Revised: ca. 1899 (copyright National Library of Scotland)

## APPENDIX 2 PHOTOGRAPHS

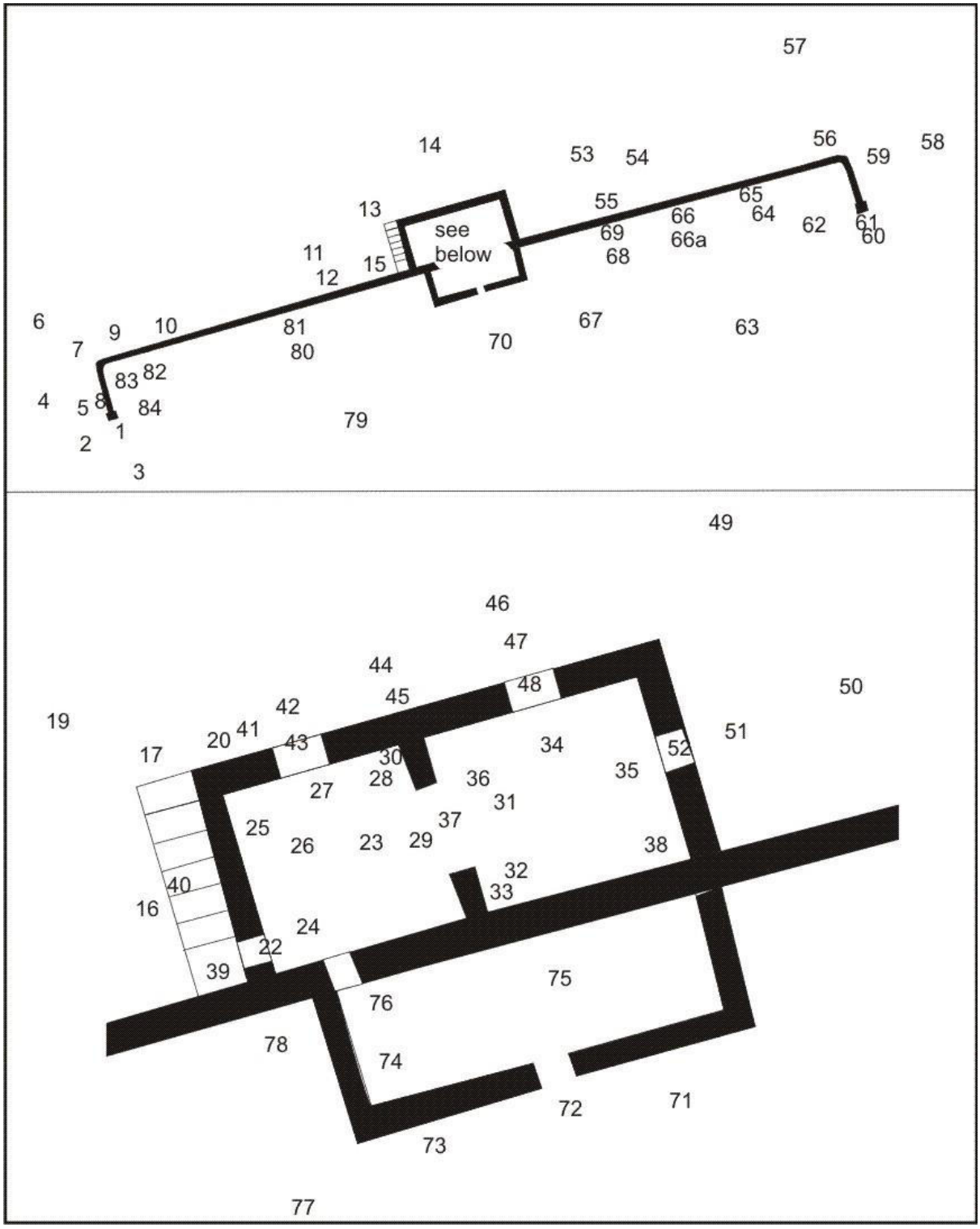


Illus 23 Camera points used in this survey

| Photo no | Description | Facing | Camera point |
|---|---|---|---|
| DSC_0288-291 | Ashlar sandstone from F3 | | |
| DSC_0292 | F3 | NNW | 1 |
| DSC_0293-4 | F3 and wall F7 | NNW | 1 |

| | | | |
|---|---|---|---|
| DSC_0295-8 | Ashlar sandstone from F3 | | |
| DSC_0299-300 | Walled garden F7 | NE | 2 |
| DSC_0301 | Walled garden F7 with F3 | NNW | 3 |
| DSC_0302-7 | Ashlar sandstone from F3 | | |
| DSC_0308-10 | Walled garden F7 | ENE | 4 |
| DSC_0311-15 | brick and pottery | | |
| DSC_0316 | Walled garden F7 | ENE | 5 |
| DSC_0317-8 | Walled garden F7 | E | 6 |
| DSC_0319 | Walled garden F7 | E | 7 |
| DSC_0320 | Walled garden F7 | ENE | 5 |
| DSC_0321-3 | F7 showing mortar in centre of wall | ENE | 8 |
| DSC_0324-5 | Walled garden F7 | ENE | 6 |
| DSC_0326-9 | Wall detail with iron nail with square domed head and slates | ENE | 8 |
| DSC_0330-1 | Walled garden F7 | ENE | 6 |
| DSC_0332-3 | N face of F7 | SSE | 9 |
| DSC_0334-5 | Socketed stone F4 | SSE | 10 |
| DSC_0336-40 | Ashlar sandstone capping stones | | |
| DSC_0341-2 | Walled garden F7 | ENE | 10 |
| DSC_0343 | Walled garden F7 | E | 10 |
| DSC_0344-7 | Iron nails and fittings | | |
| DSC_0348 | F7 N face | SSE | 11 |
| DSC_0349 | F7 N face | SSE | 12 |
| DSC_0350-1 | F7 N face | ENE | 12 |
| DSC_0352-3 | plant pot sherd | | |
| DSC_0354-5 | F7 N face | SSE | 13 |
| DSC_0356-7 | F7 N face with Structure 1 (left) | SE | 13 |
| DSC_0358-60 | F7 N face with Structure 1 | SSE | 14 |
| DSC_0361-2 | F7 N face | SW | 13 |
| DSC_0363-8 | Structure 1 WSW wall with W1 (centre) D1 (bottom right) | ENE | 15 |
| DSC_0369-70 | W1 | ENE | 16 |
| DSC_0371 | Steps F2 (left) leading down to D1 | ENE | 16 |
| DSC_0372 | Steps F2 | ENE | 17 |
| DSC_0373 | Steps F2 | SSE | 18 |
| DSC_0374 | F7 N face with Structure 1 (left) and Wall F1 (right) | SSE | 18 |
| DSC_0375 | Structure 1 | SE | 19 |
| DSC_0376-7 | Tooled ashlar sandstone quoin detail | SSE | 20 |
| DSC_0378 | F7 N face | SW | 21 |
| DSC_0379 | F7 N face with Structure 1 (left) | SSE | 21 |
| DSC_0380-1 | Wall F1 through door D1 | WSW | 22 |
| DSC_0382 | D1 lintel | SW | 22 |
| DSC_0383 | D1 threshold with slabs at base of stair F2 (top) | WSW | 22 |
| DSC_0384-5 | Structure 1 WSW wall with D1 (left) W1 (top right) | WSW | 23 |
| DSC_0386 | Structure 1 D1 | WSW | 24 |
| DSC_0387-8 | Structure 1 W1 | WSW | 25 |
| DSC_0389-90 | Structure 1 W1 arched stone lintel | WSW | 25 |
| DSC_0391 | Structure 1 NNW wall with W2 (top) | NNW | 26 |

| | | | |
|---|---|---|---|
| DSC_0392-3 | Structure 1 NNW wall with W2 | NNW | 26 |
| DSC_0394 | Structure 1 W room N wall W2 | NNW | 26 |
| DSC_0395 | Structure 1 W room N wall with W2 (top) | NNW | 27 |
| DSC_0396-7 | Structure 1 sandstone block on slate/Caithness slab floor | NNW | 28 |
| DSC_0398-9 | Structure 1 lead water pipe F11 (centre) joist holes above | NNW | 29 |
| DSC_0400 | Structure 1 lead water pipe F11 (centre) joist holes above | NNW | 30 |
| DSC_0401 | Structure 1 D2 | ENE | 23 |
| DSC_0402-3 | Structure 1 D2 (below) with D6 above and fireplace F10 (right) | ENE | 23 |
| DSC_0404 | Structure 1 D2 arched stone lintel | ENE | 29 |
| DSC_0405-7 | Structure 1 F10 | ESE | 23 |
| DSC_0408-9 | Structure 1 F10 (top left) D3 (top right) | SSE | 23 |
| DSC_0410-15 | Structure 1 D3 showing joist holes removed and replaced with stones forming base of door; D1 (bottom right) | SSE | 26 |
| DSC_0416-17 | Structure 1 D2 with D1 (background) | WSW | 31 |
| DSC_0418-19 | Structure 1 fireplace F9 (left) D6 (top right) | SSW | 31 |
| DSC_0420 | Structure 1 D2 with D1 (background) | WSW | 31 |
| DSC_0421-2 | Structure 1 F9 | SSW | 32 |
| DSC_0423-4 | Structure 1 F9 | SSW | 33 |
| DSC_0425-6 | Structure 1 E room N wall with W4 and blocked window W3 (top left) | NNW | 31 |
| DSC_0427-8 | Structure 1 W4 | NNW | 34 |
| DSC_0429-31 | Structure 1 E room E wall with D5 | ENE | 31 |
| DSC_0432-4 | Structure 1 E room E wall with D5 and aperture to right, possible a fireplace which has been removed, not visible on the exterior | ENE | 35 |
| DSC_0435-6 | Structure 1 E room E wall with D5 and aperture to right, possible a fireplace which has been removed, not visible on the exterior | ENE | 38 |
| DSC_0437-9 | floor slabs E room including large slabs at E end E room | ENE | 31 |
| DSC_0440-2 | D2 arched stone lintel | | 37 |
| DSC_0443-5 | Structure 1 E room S wall with F9 (right) | ESE | 31 |
| DSC_0446-7 | Structure 1 E room S wall joist hole details | ESE | 32 |
| DSC_0448-50 | Steps F2 | NNW | 39 |
| DSC_0451 | Steps F2 tooled sandstone detail | NNW | 40 |
| DSC_0452-3 | View from D1 with D2, F10 (top right) | ENE | 39 |
| DSC_0454-9 | Structure 1 N wall | SSE | 14 |
| DSC_0460 | Structure 1 NW quoin details | SSE | 20 |
| DSC_0461 | Structure 1 NW base course tooled sandstone | SSE | 20 |
| DSC_0462 | Structure 1 NW quoin details | SSE | 20 |
| DSC_0463 | Structure 1 mortar detail | SSE | 41 |
| DSC_0464-5 | Structure 1 N wall W2 | SSE | 42 |
| DSC_0466-8 | Structure 1 N wall W2 details | SSE | 42 |
| DSC_0469 | Interior W1 through W2 | SW | 43 |
| DSC_0470-1 | Interior W1 and D1 through W2 | SSW | 43 |
| DSC_0472 | Interior D3 through W2 | SSE | 43 |
| DSC_0473 | Interior W room D1 (bottom left) with D3 (above) | SSE | 43 |
| DSC_0474 | F10 through W2 | ESE | 43 |

| | | | |
|---|---|---|---|
| DSC_0475 | F10 (top) D2 (bottom) through W2 | E | 43 |
| DSC_0476 | F10 detail | ESE | 43 |
| DSC_0477 | W2 sill detail | SSE | 43 |
| DSC_0478 | W2 jamb detail | SSW | 43 |
| DSC_0479 | W3 | SSE | 44 |
| DSC_0480 | Base course detail below W3 | SSE | 44 |
| DSC_0481-2 | W3 details | SSE | 45 |
| DSC_0483 | W4 | SSE | 46 |
| DSC_0484-6 | W4 details | SSE | 47 |
| DSC_0487 | W4 jamb detail | SSW | 47 |
| DSC_0488 | W4 sill detail | SSW | 48 |
| DSC_0489-90 | F9, D2 through W4 | SW | 48 |
| DSC_0491-2 | F9, D2 through W4 | SSW | 48 |
| DSC_0493 | F9, D2 through W4 | S | 48 |
| DSC_0494 | E room S wall F9 (top right) | SSE | 48 |
| DSC_0495 | E room floor | SSE | 48 |
| DSC_0496 | D5 interior | ESE | 48 |
| DSC_0497 | Structure 1 | SW | 49 |
| DSC_0498 | Structure 1 E wall with D5 | WSW | 50 |
| DSC_0499-500 | Structure 1 D5 threshold and step details | WSW | 51 |
| DSC_0501 | Structure 1 D5 threshold | WSW | 52 |
| DSC_0502 | Structure 1 D5 threshold and step details | WSW | 51 |
| DSC_0503-5 | Structure 1 D5 threshold and step details | WSW | 51 |
| DSC_0506-7 | W4 through D5 | NW | 52 |
| DSC_0508-11 | E room through D5 with D2 (bottom) D6 (above) F9 (top left) | WSW | 51 |
| DSC_0512-14 | E room floor | WSW | 51 |
| DSC_0515 | E room floor with D2 | WSW | 51 |
| DSC_0516 | F9 through W4 | SW | 51 |
| DSC_0517 | D6 through W4 | WSW | 51 |
| DSC_0518 | Wall F7 E of Structure 1 (right) | SSE | 49 |
| DSC_0519-20 | Wall F7 E of Structure 1 (right) | SE | 49 |
| DSC_0521-3 | Diamond-headed nail detail | | |
| DSC_0524 | Wall F7 (left) Structure 1 (right) | SW | 53 |
| DSC_0525-6 | Wall F7 | S | 53 |
| DSC_0527 | Wall F7 | SSE | 53 |
| DSC_0528-9 | Wall F7 detail of outer skin damage at F5 with drilled stone | SSE | 53 |
| DSC_0530 | F5 detail | SSE | 55 |
| DSC_0531 | Wall F7 detail of outer skin damage at F5 with drilled stone | SSE | 53 |
| DSC_0532 | Wall F7 | SSW | 54 |
| DSC_0533 | Wall F7 | SSE | 54 |
| DSC_0534 | Wall F7 | SSW | 54 |
| DSC_0535 | Wall F7 | WSW | 56 |
| DSC_0536-7 | Wall F7 outer skin damage at ENE end | SSW | 56 |
| DSC_0538-42 | iron nail details | | |
| DSC_0543-5 | Wall F7 | SSE | 57 |

| | | | |
|---|---|---|---|
| DSC_0546-51 | pillar F6 ashlar sandstone recovered from undergrowth by current owners | | |
| DSC_0552-3 | Wall F7 ENE end | WSW | 58 |
| DSC_0554 | Wall F7 ENE end | WSW | 59 |
| DSC_0555-7 | Pillar base F6 with ashlar sandstone base course in situ | NNW | 60 |
| DSC_0558 | Wall F7 ENE end wall construction detail | NNW | 61 |
| DSC_0559 | Pillar base F6 with ashlar sandstone base course in situ | NNW | 60 |
| DSC_0560-1 | Wall F7 ENE end interior showing curve | ENE | 62 |
| DSC_0562 | Pillar base F6 with ashlar sandstone base course in situ | ENE | 62 |
| DSC_0563 | Wall F7 ENE end interior showing curve | NE | 62 |
| DSC_0564 | Wall F7 ENE end interior showing curve | N | 62 |
| DSC_0565 | Wall F7 S face | NE | 63 |
| DSC_0566 | Wall F7 S face | NW | 63 |
| DSC_0567 | Wall F7 S face | NNW | 65 |
| DSC_0568 | Wall F7 sandstone base course detail | NNW | 66 |
| DSC_0569-70 | Wall F7 espalier nails details | ENE | 66 |
| DSC_0571 | Wall F7 espalier nails details | WSW | 66 |
| DSC_0572 | Wall F7 S face | NNW | 66A |
| DSC_0573 | Wall F7 S face | NNW | 68 |
| DSC_0574 | Wall F7 S face base course | NNW | 69 |
| DSC_0575 | Wall F7 S face with structure 2 (left) | NNW | 67 |
| DSC_0576 | Structure 2 | NW | 67 |
| DSC_0577 | Slate | | |
| DSC_0578 | Structure 2 E wall | WSW | 68 |
| DSC_0579-80 | Structure 2 S wall | NW | 67 |
| DSC_0581 | Structure 2 s wall | WNW | 67 |
| DSC_0582 | Structure 2 S wall | NNW | 71 |
| DSC_0583 | Structure 2 D4 | NNW | 72 |
| DSC_0584 | window glass on top of wall F8 | | |
| DSC_0585 | Structure 2 interior E wall | ESE | 74 |
| DSC_0586 | Structure 2 interior E wall | E | 75 |
| DSC_0587 | Structure 2 interior E wall butted oin to F7 | NE | 75 |
| DSC_0588 | F7 | NNW | 71 |
| DSC_0589 | F7 | NNW | 72 |
| DSC_0590 | F7 and D3 | NW | 72 |
| DSC_0591 | F7 from Structure 2 | ENE | 75 |
| DSC_0592-3 | D3 | NNW | 74 |
| DSC_0594 | D3 threshold created over base course wall F7 | WNW | 74 |
| DSC_0595 | D3 W jamb | NW | 76 |
| DSC_0596-7 | Structure 1 butted on to F7 | W | 76 |
| DSC_0598 | D3 threshold created over base course wall F7 | NNW | 76 |
| DSC_0599 | D3 E jamb | ENE | 72 |
| DSC_0600 | D3 W jamb | WSW | 72 |
| DSC_0601-2 | Structure 2 S wall with D3 (background) | WNW | 73 |
| DSC_0603-4 | Structure 2 | NE | 77 |
| DSC_0605 | Structure 2 (right) wall F7 | NNW | 77 |
| DSC_0606 | Structure 2 (right) wall F7 | NNW | 77 |

| | | | |
|---|---|---|---|
| DSC_0607-8 | F7 base course with red sandstone fragment foundation below | NNW | 78 |
| DSC_0609 | Structure 1 (right) F7 | NE | 79 |
| DSC_0610 | F7 | NNE | 79 |
| DSC_0611 | F7 | N | 79 |
| DSC_0612 | F7 showing curved corner at WSW end | NW | 79 |
| DSC_0613 | F7 | NNW | 80 |
| DSC_0614-5 | F7 espalier nails | WSW | 81 |
| DSC_0616 | F7 | NW | 82 |
| DSC_0617 | F7 | WNW | 82 |
| DSC_0618 | F7 | NW | 83 |
| DSC_0619 | F7 terminal and pillar base F3 | WSW | 84 |

DSC_0288.JPG

DSC_0289.JPG

DSC_0290.JPG

DSC_0291.JPG

DSC_0292.JPG

DSC_0293.JPG


DSC_0294.JPG

DSC_0295.JPG

DSC_0296.JPG

DSC_0297.JPG

DSC_0298.JPG

DSC_0299.JPG

DSC_0300.JPG

DSC_0301.JPG

DSC_0302.JPG

DSC_0303.JPG

DSC_0304.JPG

DSC_0305.JPG

DSC_0306.JPG

DSC_0307.JPG

DSC_0308.JPG

DSC_0309.JPG

DSC_0310.JPG

DSC_0311.JPG

DSC_0312.JPG

DSC_0313.JPG

DSC_0314.JPG

DSC_0315.JPG

DSC_0316.JPG

DSC_0317.JPG

DSC_0318.JPG

DSC_0319.JPG

DSC_0320.JPG

DSC_0321.JPG

DSC_0322.JPG

DSC_0323.JPG

DSC_0324.JPG

DSC_0325.JPG

DSC_0326.JPG

DSC_0327.JPG

DSC_0328.JPG

DSC_0329.JPG

DSC_0330.JPG

DSC_0331.JPG

DSC_0332.JPG

DSC_0333.JPG

DSC_0334.JPG

DSC_0335.JPG


DSC_0336.JPG

DSC_0337.JPG

DSC_0338.JPG

DSC_0339.JPG

DSC_0340.JPG

DSC_0341.JPG

DSC_0342.JPG

DSC_0343.JPG

DSC_0344.JPG

DSC_0345.JPG

DSC_0346.JPG

DSC_0347.JPG

DSC_0348.JPG

DSC_0349.JPG

DSC_0350.JPG

DSC_0351.JPG

DSC_0352.JPG

DSC_0353.JPG

DSC_0354.JPG

DSC_0355.JPG

DSC_0356.JPG

DSC_0357.JPG

DSC_0358.JPG

DSC_0359.JPG

DSC_0360.JPG

DSC_0361.JPG

DSC_0362.JPG

DSC_0363.JPG

DSC_0364.JPG

DSC_0365.JPG

DSC_0366.JPG

DSC_0367.JPG

DSC_0368.JPG

DSC_0369.JPG

DSC_0370.JPG

DSC_0371.JPG

DSC_0372.JPG

DSC_0373.JPG

DSC_0374.JPG

DSC_0375.JPG

DSC_0376.JPG

DSC_0377.JPG

DSC_0378.JPG

DSC_0379.JPG

DSC_0380.JPG

DSC_0381.JPG

DSC_0382.JPG

DSC_0383.JPG

DSC_0384.JPG

DSC_0385.JPG

DSC_0386.JPG

DSC_0387.JPG

DSC_0388.JPG

DSC_0389.JPG

DSC_0390.JPG

DSC_0391.JPG

DSC_0392.JPG

DSC_0393.JPG

DSC_0394.JPG

DSC_0395.JPG

DSC_0396.JPG

DSC_0397.JPG

DSC_0398.JPG

DSC_0399.JPG

DSC_0400.JPG

DSC_0401.JPG

DSC_0402.JPG

DSC_0403.JPG

DSC_0404.JPG

DSC_0405.JPG

DSC_0406.JPG

DSC_0407.JPG

DSC_0408.JPG

DSC_0409.JPG

DSC_0410.JPG

DSC_0411.JPG

DSC_0412.JPG

DSC_0413.JPG

DSC_0414.JPG

DSC_0415.JPG

DSC_0416.JPG

DSC_0417.JPG

DSC_0418.JPG

DSC_0419.JPG

DSC_0420.JPG

DSC_0421.JPG

DSC_0422.JPG

DSC_0423.JPG

DSC_0424.JPG

DSC_0425.JPG

DSC_0426.JPG

DSC_0427.JPG

DSC_0428.JPG

DSC_0429.JPG

DSC_0430.JPG

DSC_0431.JPG

DSC_0432.JPG

DSC_0433.JPG

DSC_0434.JPG

DSC_0435.JPG

DSC_0436.JPG

DSC_0437.JPG

DSC_0438.JPG

DSC_0439.JPG

DSC_0440.JPG

DSC_0441.JPG

DSC_0442.JPG

DSC_0443.JPG

DSC_0444.JPG

DSC_0445.JPG

DSC_0446.JPG

DSC_0447.JPG

DSC_0448.JPG

DSC_0449.JPG

DSC_0450.JPG

DSC_0451.JPG

DSC_0452.JPG

DSC_0453.JPG

DSC_0454.JPG

DSC_0455.JPG

DSC_0456.JPG

DSC_0457.JPG

DSC_0458.JPG

DSC_0459.JPG

DSC_0460.JPG

DSC_0461.JPG

DSC_0462.JPG

DSC_0463.JPG

DSC_0464.JPG

DSC_0465.JPG

DSC_0466.JPG

DSC_0467.JPG

DSC_0468.JPG

DSC_0469.JPG

DSC_0470.JPG

DSC_0471.JPG

DSC_0472.JPG

DSC_0473.JPG

DSC_0474.JPG

DSC_0475.JPG

DSC_0476.JPG

DSC_0477.JPG

DSC_0478.JPG

DSC_0479.JPG

DSC_0480.JPG

DSC_0481.JPG

DSC_0482.JPG

DSC_0483.JPG

DSC_0484.JPG


DSC_0485.JPG

DSC_0486.JPG

DSC_0487.JPG

DSC_0488.JPG

DSC_0489.JPG

DSC_0490.JPG

DSC_0491.JPG

DSC_0492.JPG

DSC_0493.JPG

DSC_0494.JPG

DSC_0495.JPG

DSC_0496.JPG

DSC_0497.JPG

DSC_0498.JPG

DSC_0499.JPG

DSC_0500.JPG

DSC_0501.JPG

DSC_0502.JPG

DSC_0503.JPG

DSC_0504.JPG

DSC_0505.JPG

DSC_0506.JPG

DSC_0507.JPG

DSC_0508.JPG

DSC_0509.JPG

DSC_0510.JPG

DSC_0511.JPG

DSC_0512.JPG

DSC_0513.JPG

DSC_0514.JPG

DSC_0515.JPG

DSC_0516.JPG

DSC_0517.JPG

DSC_0518.JPG

DSC_0519.JPG

DSC_0520.JPG


DSC_0521.JPG

DSC_0522.JPG

DSC_0523.JPG

DSC_0524.JPG

DSC_0525.JPG

DSC_0526.JPG

DSC_0527.JPG

DSC_0528.JPG

DSC_0529.JPG

DSC_0530.JPG

DSC_0531.JPG

DSC_0532.JPG

DSC_0533.JPG

DSC_0534.JPG

DSC_0535.JPG

DSC_0536.JPG

DSC_0537.JPG

DSC_0538.JPG

DSC_0539.JPG

DSC_0540.JPG

DSC_0541.JPG

DSC_0542.JPG

DSC_0543.JPG

DSC_0544.JPG

DSC_0545.JPG

DSC_0546.JPG

DSC_0547.JPG

DSC_0548.JPG

DSC_0549.JPG

DSC_0550.JPG

DSC_0551.JPG

DSC_0552.JPG

DSC_0553.JPG

DSC_0554.JPG

DSC_0555.JPG

DSC_0556.JPG

DSC_0557.JPG

DSC_0558.JPG

DSC_0559.JPG

DSC_0560.JPG

DSC_0561.JPG

DSC_0562.JPG

DSC_0563.JPG

DSC_0564.JPG

DSC_0565.JPG

DSC_0566.JPG

DSC_0567.JPG

DSC_0568.JPG

DSC_0569.JPG

DSC_0570.JPG

DSC_0571.JPG

DSC_0572.JPG

DSC_0573.JPG

DSC_0574.JPG

DSC_0575.JPG

DSC_0576.JPG

DSC_0577.JPG

DSC_0578.JPG

DSC_0579.JPG

DSC_0580.JPG

DSC_0581.JPG

DSC_0582.JPG

DSC_0583.JPG

DSC_0584.JPG

DSC_0585.JPG

DSC_0586.JPG

DSC_0587.JPG

DSC_0588.JPG

DSC_0589.JPG

DSC_0590.JPG

DSC_0591.JPG

DSC_0592.JPG

DSC_0593.JPG

DSC_0594.JPG

DSC_0595.JPG

DSC_0596.JPG

DSC_0597.JPG

DSC_0598.JPG

DSC_0599.JPG

DSC_0600.JPG

DSC_0601.JPG

DSC_0602.JPG

DSC_0603.JPG

DSC_0604.JPG

DSC_0605.JPG

DSC_0606.JPG

DSC_0607.JPG

DSC_0608.JPG

DSC_0609.JPG

DSC_0610.JPG

DSC_0611.JPG

DSC_0612.JPG

DSC_0613.JPG

DSC_0614.JPG

DSC_0615.JPG

DSC_0616.JPG

DSC_0617.JPG

DSC_0618.JPG

DSC_0619.JPG