

**Ground Adjacent To 20 Church Terrace,
Turriff, Aberdeenshire, AB53 4AU
Data Structure Report (DSR)**



**Alison Cameron
Cameron Archaeology Ltd
1 June 2018**

CONTENTS

1	BACKGROUND	3
2	ARCHAEOLOGICAL BACKGROUND	4
3	WATCHING BRIEF	5
4	REFERENCES.....	6
5	ACKNOWLEDGEMENTS	7
	APPENDIX 1 ARCHAEOLOGICAL SITES WITHIN 1KM	8
	APPENDIX 2 MAPS.....	13
	APPENDIX 3 PHOTOGRAPHS	17

ILLUSTRATIONS

Cover watching brief area; facing E

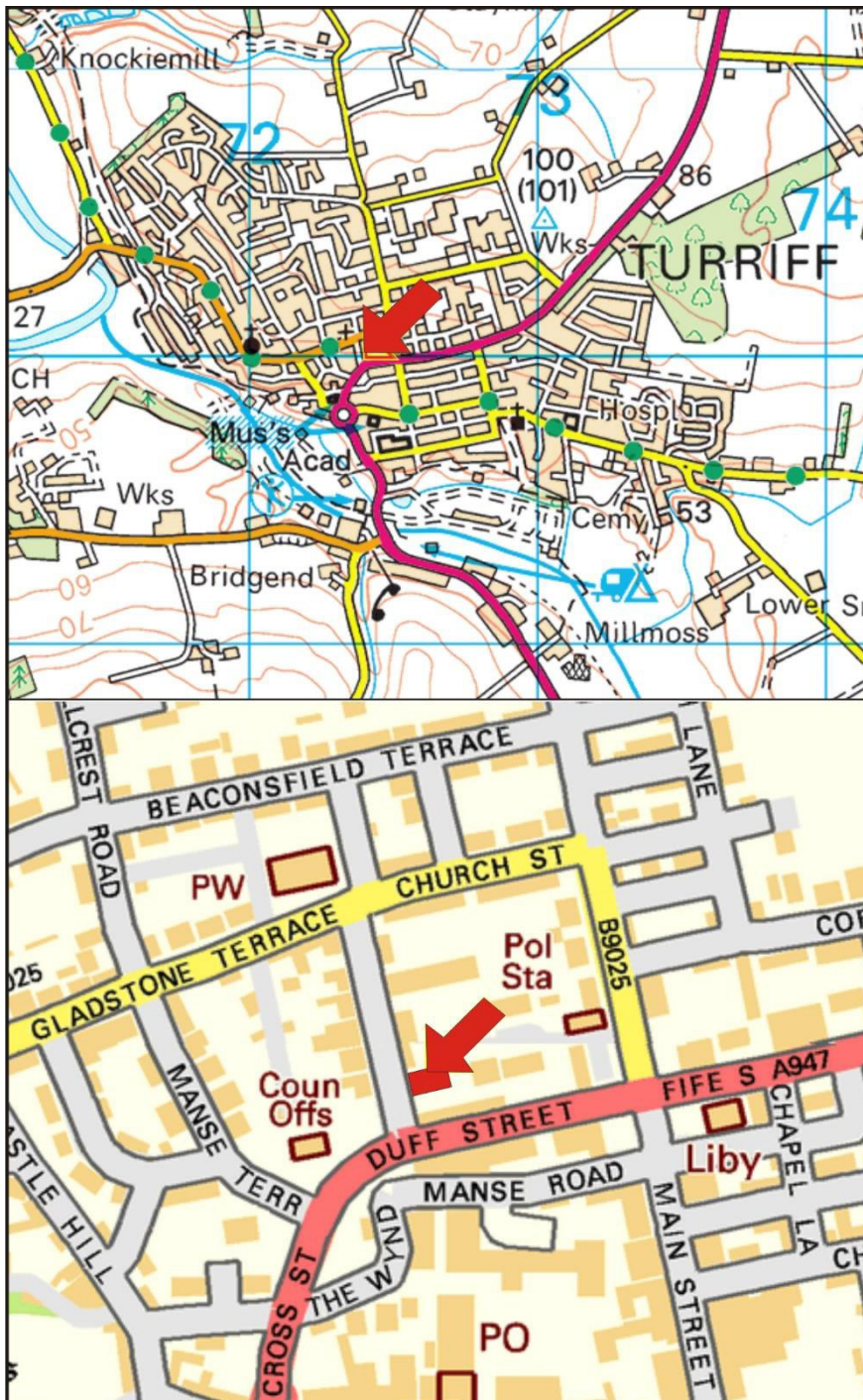
Illus 1	Location plan	3
Illus 2	Plan showing watching brief areas (copyright James G Ironside Ltd)	6
Illus 3	Robert Gordon's map of 1636-52 showing Turreff (circled in red)	13
Illus 4	Robert Gordon's map of 1654 showing Turreff	14
Illus 5	Herman Moll's map of 1745 showing Turreff	14
Illus 6	Roy Military Survey of Scotland, 1747-55 showing Turriff	15
Illus 7	John Thomson map of 1826.....	15
Illus 8	Robertson map of 1822.....	16
Illus 9	First Edition OS map showing site outline in red.....	16
Illus 10	Second Edition OS map showing site outline in red	17
Illus 11	Third Edition OS map showing site outline in red.....	17

SUMMARY

A watching brief was carried out on 23-24th May 2018; the weather was hot and sunny throughout. The area of the flats was cleared to natural subsoil; the soil was a dark grey brown garden soil up to 1.1m deep and the natural subsoil was rusty brown gravel which sloped N to S. No archaeological finds or features were identified apart from recent pits for planting and burying 20th-century china and bottles which tallies with the area being a garden since this area of the town was developed. It is recommended that no further work is required during the current development.

1 BACKGROUND

- 1.1 The site (Illus 1) is located on the frontage to the S of 20 Church St at the rear of 17-21 Duff St. It is centred on NGR NJ 7239 4998, at 55-60m OD in the parish of Turriff.
- 1.2 The work was commissioned by Jim Ironside, James G Ironside Ltd. An application Aberdeenshire Council Ref No APP/2017/2608 requires an archaeological watching brief over groundbreaking works.
- 1.3 All the archaeological work was carried out in the context of Scottish Planning Policy (SPP) Planning Advice Note (PAN 2/2011) and Historic Environment Scotland's Policy Statement (HESPS) which state that archaeological remains should be regarded as part of the environment to be protected and managed.



Illus 1 Location plan (Contains Ordnance Survey data © Crown copyright and database right 2018)

2 ARCHAEOLOGICAL BACKGROUND

The Aberdeenshire Sites and Monuments Record (SMR) and Canmore (HES) were consulted online within 1km of the proposed development.

- 2.1 There are no Scheduled Ancient Monuments within 1km of the proposed development and no archaeological sites within the boundary of the proposed development.
- 2.2 There are no listed buildings in the vicinity of the proposed development on the S end of Church terrace or Duff Street.
- 2.3 Turriff (SMR NJ74NW0089) is a town and burgh, comprising a medieval core and later planned 'village'. The town was created a Burgh of Barony by James IV in 1511, giving the town the right to hold three fairs annually and to trade freely in 'wine, wax, wool and leather'. In the late 1700s there was a period of planned expansion. Turriff was an important centre for the agricultural trade: in the mid-19th century the mart was one of the largest in the country. Developments in the town in the 19th century included construction of the Deveron Bridge in 1826 (replacing the ferry), and arrival of the railway in 1856 (SMR online).
- 2.4 There are 160 sites of historic and archaeological interest within 1km of the proposed development. Many of these are the buildings of the town of Turriff mostly dating to the 19th century.
- 2.5 There is a possible early medieval monastery in the area implied from the mention of Cormac, Abbot of Turbruid, in one of the notitiae in the Book of Deer (Stuart 1869), c. 1135. The notitiae, however, are suspect and nothing else is known of a monastery there (HES NJ74NW 27; Easson 1957, 192-3; Cowan and Easson 1976, 192-3). 300m WSW of the proposed development is Saint Congan's Church (HES NJ74NW 12) was granted before AD 1214 to the Monks of Arbroath. The old parish church of St Congan was a long narrow structure, 120ft, in length, by 18ft wide. When the new church was erected in 1794 the earlier building was left to decay and the eastern end, still known as 'the quire' is all that now remains. The erection of the choir can be satisfactorily assigned to the first part of the 16th century.

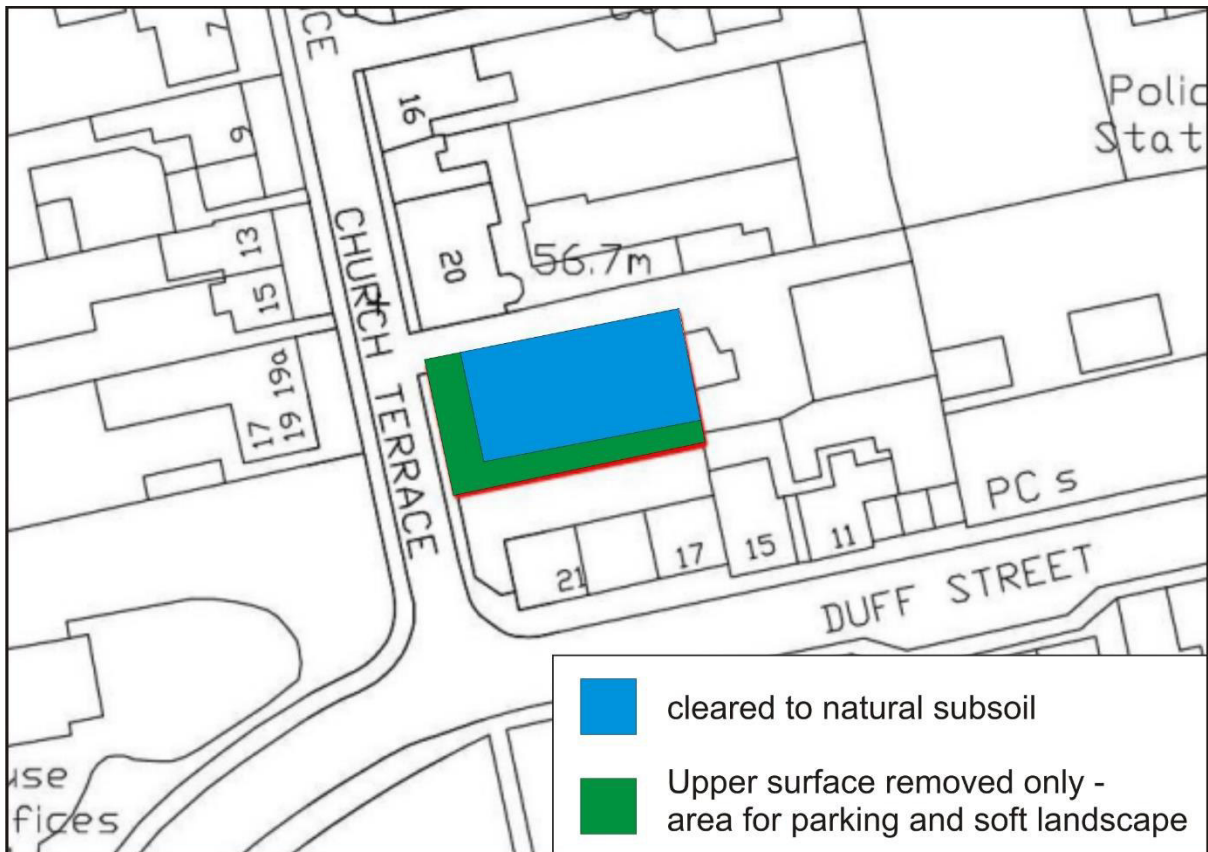
In 1861 portions of the choir were taken away, and on removing the stones from a window in the south wall which had been built up, there appeared on the splay of one side the figure of a bishop painted on the plaster in bright colours. An inscription in Gothic letters above read 'S Ninianus'. A similar painting on the other splay of the window was destroyed before it could be drawn or photographed - there is reason to believe that there was a series of similar pictures around the church (Stuart 1869, cxxxiv-cxliv; MacGibbon and Ross 1896-7, 615-6).
- 2.6 325m W of the proposed site is the possible site of the old castle of Turriff which still existed in 1610 or 1612. It stood within an area bounded by Castlehill, Mill Road, Gall Street and Deveron Street, and was then known as the Tower of Torrey (Milne 1906, 161; Bogdan and Bryce 1991, 27; Yeoman 1988, 131).
- 2.7 Three carved stone balls (HES NJ74NW 36, 37, 38) are recorded from Turriff. Two, with six prominent knobs, are in Royal Museum of Scotland (RMS AS 68 and AS 69). The cast of a third, with seven knobs, is also in RMS (RMS AS 85). Proc Soc Antiq Scot 1887, 286; 1890, 279; 1893, 10-11; Marshall 1979, 67, 69. A leaf-shaped flint 'spearhead' (HES NJ74NW 35) measuring 3ins x 1in, from Turriff, which was formerly in the collection of John Rae, is now in Royal Museum of Scotland (RMS AA 73; PSAS 1893, 11). A porphyry axehead (HES NJ74NW 30) from Turriff was purchased from the Wilson Collection in 1910 for the Anthropological Museum, Marischal

College, Aberdeen University. It measures 121 by 50 by 25mm (Reid 1912, 6; Black 1893, 348). Medieval silver finger ring HES (NJ74NW 199) with a strong similarity to one from the late 12th-century hoard from Lark Hill, Worcester. Broken in two, the ring bears three panels of engraved decoration reserved against a niello background; the central panel is obscured by damage, while the flanking panels both show engraved quatrefoil or cross motifs. Claimed as Treasure Trove (TT 35/03) and allocated to Aberdeenshire Heritage (Campbell 2004, 17-18).

- 2.8 Turriff physic (Chalybeate) well (HES NJ74NW 11) was famed for its medicinal qualities, the physic well is supposed to have been regarded as a Holy Well. (Name Book 1895). The spring of water issuing from the slope some 6.0m NE of the published position of the Physic Well, is probably water draining from the higher part of the town (information from D E S Turnbull, Burgh Surveyor, Turriff) NJ 7229 4971. The spring and the site of the well are buried under a heap of slag from the near-by gasworks (HES NJ74NW 31).
- 2.9 Three trenches excavated at Castle Hill during work on the Turriff Relief Road (HES NJ74NW 41) produced evidence of earlier site usage, probably 19th century. One trench contained debris and cuts relating to 18th century buildings (Cachart 1990, 18).
- 2.10 Gordon's map of 1636-52 (Illus 2, 3), Moll 1745 (Illus 4) show no detail of the town. Roy 1747-52 (Illus 5) shows a collection of buildings and streets but it is not possible to exactly locate the proposed development site. Robertson 1822 (Illus 7) and Thomson 1826 (Illus 8) show the town is still relatively small. On the 1st, 2nd and 3rd Edition OS maps (Illus 9-11) the area is an open garden behind 17-21 Duff Street.

3 WATCHING BRIEF

A watching brief was carried out on 23-24th May 2018; the weather was hot and sunny throughout. The area of the flats was cleared to natural subsoil; the soil was a dark grey brown garden soil up to 1.1m deep and the natural subsoil was rusty brown gravel which sloped N to S. No archaeological finds or features were identified apart from recent pits for planting and burying 20th-century china and bottles which tallies with the area being a garden since this area of the town was developed. It is recommended that no further work is required during the current development.



Illus 2 Plan showing watching brief areas (copyright James G Ironside Ltd)

4 REFERENCES

Black, G F. 1893 *Report on the antiquities found in Scotland, and preserved in the British Museum, &c., London, and in the Museum of Science and Art, Edinburgh; obtained under the jubilee gift of His Excellency Dr R H Gunning, F.S.A.Scot.*, *Proc Soc Antiq Scot*, vol. 27, 1892-3, 348.

Bogdan and Bryce, N and I B D. 1991 *Castles, manors and 'town houses' survey*, *Discovery Excav Scot*, 1991, 27.

Cachart, R. 1990 *Castle Hill, relief road, urban trial excavation*, *Discovery Excav Scot*, 1990, 18.

Campbell, S. 2004 *Turriff (Turriff parish), medieval ring*, *Discovery Excav Scot*, vol. 5, 2004, 17-18.

Cowan and Easson, I B and D E. 1976 *Medieval religious houses in Scotland: with an appendix on the houses in the Isle of Man*. 2nd. London, 192-3.

Easson, D E. 1957 *Medieval religious houses in Scotland: with an appendix on the houses in the Isle of Man*. London, 192-3.

Herbert, C 2016 Brief for Archaeological Work, rear of 28 Main St, Turriff.

MacGibbon and Ross, D and T. 1896-7 *The ecclesiastical architecture of Scotland from the earliest Christian times to the seventeenth century*, 3v. Edinburgh, Vol. 3, 615-16.

Marshall, D N. 1979 *Carved stone balls*, *Proc Soc Antiq Scot*, vol. 108, 1976-7. Page(s): 67, 69

PSAS. 1887 *Donations to and purchases for the Museum and Library, with exhibits'*, *Proc Soc Antiq Scot*, vol. 21, 1886-7, 286.

PSAS. 1890 *Donations to and purchases for the Museum and Library, with exhibits'*, *Proc Soc Antiq Scot*, vol. 24, 1889-1890, 279.

PSAS. 1893 *Donations to and purchases for the Museum and Library'*, *Proc Soc Antiq Scot*, vol. 27, 1892-3, 10-11.

PSAS. 1893 *Donations to and purchases for the Museum and Library'*, *Proc Soc Antiq Scot*, vol. 27, 1892-3, 11.

Milne, Dr. 1906, *Trans Banffshire Fld Club*, 161.

Ordnance Survey (Name Book. *Object Name Books of the Ordnance Survey (6 inch and 1/2500 scale)*, Book No. 89, 76.

Reid, R W. 1912 *Illustrated catalogue of the Anthropological Museum, Marischal College, University of Aberdeen*. Aberdeen, 6, No. 91.

Stuart, J. 1869 *Preface'*, *The Book of Deer*. Page(s): cxxxiv-cxlv illust

Yeoman, PA. 1988 *Mottes in Northeast Scotland'*, *Scot Archaeol Rev*, vol. 5, 131, no. 61.

5 ACKNOWLEDGEMENTS

Thanks to Jim Ironside for initiating this project, Ian McDonald and Ellis on site and to Claire Herbert, Aberdeenshire Council Archaeology Service for her advice during this work.

Cameron Archaeology
45 View Terrace
Aberdeen
AB25 2RS
01224 643020
07581 181057
cameronarch@btinternet.com
www.cameronarchaeology.com
Company registration no 372223 (Scotland)
VAT registration no 990 4373 00

APPENDIX 1

Archaeological and historical sites within 1km of the proposed site (HES and Aberdeenshire SMR online)

Name	OS NGR	Classification
TURRIFF STATION	NJ 72450 49350	RAILWAY STATION, SIGNAL BOX
TURRIFF, HIGH STREET, GENERAL	NJ 72320 49800	GENERAL VIEW
TURRIFF, 16 HIGH STREET, SHOP AND PRINTING WORKS	NJ 72470 49770	SHOP, WORKS
TURRIFF, SCHOOL LANE, TURRIFF ACADEMY	NJ 72500 49690	SCHOOL
TURRIFF, 10-12 HIGH STREET, DRAPER'S SHOP AND HOUSE	NJ 72500 49770	HOUSE, SHOP
TURRIFF, 25 HIGH STREET	NJ 72430 49810	SHOP
TURRIFF, 41 HIGH STREET	NJ 72400 49820	TERM PENDING
TURRIFF, SCHOOL LANE, GENERAL	NJ 72420 49710	GENERAL VIEW
TURRIFF, 7 CHURCH TERRACE	NJ 72350 50020	TERM PENDING
TURRIFF, ERROLBANK	NJ 72381 49709	HOUSE. ALTNAME = ERROL BANK
TURRIFF, CROWN STREET	NJ 72780 50030	WORKSHOP
TURRIFF, GRAY'S LANE, GENERAL	NJ 72670 50000	GENERAL VIEW
TURRIFF, MANSE LANE	NJ 72240 49930	HOUSE
TURRIFF, 42 CHAPEL STREET	NJ 72730 49930	TERM PENDING
TURRIFF, BALMELLIE ROAD, HOSPITAL	NJ 73110 49750	HOSPITAL. ALTNAME = TURRIFF COTTAGE HOSPITAL
TURRIFF, ST CONGAN'S DEN, GARAGE	NJ 73340 49560	GARAGE
TURRIFF, CENTRAL AUCTION MART	NJ 72850 49840	LIVESTOCK MARKET
TURRIFF WAR MEMORIAL	NJ 73240 49660	WAR MEMORIAL (20TH CENTURY). ALTNAME = TURRIFF TOWN CEMETERY GATEWAY
TURRIFF, 8 THE SQUARE	NJ 72470 49980	HOUSE
TURRIFF, ST NINIAN'S AND FORGLEN CHURCH OF SCOTLAND	NJ 72343 50099	CHURCH. ALTNAME = ST NINIAN'S PARISH CHURCH
TURRIFF, 2-4 CASTLE HILL	NJ 72220 49870	HOUSE, SHOP
TURRIFF, SCHOOL HILL, GENERAL	NJ 72550 49770	GENERAL VIEW
TURRIFF, DEVERON STREET, ROYAL OAK HOTEL	NJ 72093 49964	HOTEL
TURRIFF, BANFF ROAD, GENERAL	NJ 72770 50040	GENERAL VIEW
TURRIFF, QUEEN STREET, HOUSE AT GASWORKS FOR SCOTTISH GAS BOARD	NJ 72310 49640	HOUSE
TURRIFF, 39-41 MAIN STREET	NJ 72532 49937	HOUSE (18TH CENTURY). ALTNAME = MITCHELL'S LANE
TURRIFF, 10 MAIN STREET, BAKERY	NJ 72520 49830	BAKERY
TURRIFF, MAIN STREET, GENERAL	NJ 72510 49940	GENERAL VIEW

TURRIFF, 35 MAIN STREET	NJ 72530 49920	SHOP
TURRIFF SHOW YARD, TURRIFF DISTRICT AGRICULTURAL ASSOCIATION	NJ 72800 49450	YARD (19TH CENTURY)
TURRIFF, 39 FIFE STREET	NJ 72720 50000	BUNGALOW
TURRIFF, 31-37 FIFE STREET	NJ 72690 50000	TERM PENDING
TURRIFF, FIFE STREET, GENERAL	NJ 72530 49980	GENERAL VIEW
TURRIFF, VICTORIA TERRACE	NJ 72390 49630	HOUSE
TURRIFF, VICTORIA TERRACE, BRAES	NJ 72710 49700	HOUSE. ALTNAME = THE BRAES
TURRIFF, BALMELLIE ROAD, GENERAL	NJ 72990 49750	GENERAL VIEW
TURRIFF, 1-3 BALMELLIE STREET	NJ 72560 49770	SHOP
TURRIFF, 5 BALMELLIE STREET	NJ 72570 49770	TERM PENDING
TURRIFF, 11 BALMELLIE STREET	NJ 72600 49780	TERM PENDING
TURRIFF, CLIFTON ROAD	NJ 72560 49710	WORKSHOP
TURRIFF, 57, 59 HIGH STREET	NJ 72346 49819	BANK (FINANCIAL) (19TH CENTURY). ALTNAME = GARAGE
TURRIFF, 51 HIGH STREET, GARAGE	NJ 72368 49821	GARAGE
TURRIFF, 27 HIGH STREET	NJ 72430 49810	TERM PENDING
TURRIFF, 45-47 HIGH STREET	NJ 72379 49832	SHOP (19TH CENTURY). ALTNAME = GARAGE
TURRIFF, WESTWOOD HOUSE	NJ 72410 49670	HOUSE. ALTNAME = 1 VICTORIA TERRACE
TURRIFF	NJ 73200 49300	PENANNULAR BROOCH
TURRIFF MANSE	NJ 72290 49900	MANSE. ALTNAME = ST NINIAN'S MANSE
TURRIFF, PARISH CHURCH HALL	NJ 72220 50000	HALL. ALTNAME = ST NINIANS CHURCH HALL
TURRIFF, NURSERIES	NJ 72450 49890	NURSERY GARDEN
TURRIFF, BALMELLIE ROAD, CRAGGAN	NJ 73020 49780	HOUSE
TURRIFF, BALMELLIE ROAD, LEAHOLME	NJ 73030 49700	HOUSE
TURRIFF, CHEYNE LANE	NJ 72740 50010	ENGINEERING WORKS
TURRIFF, UNION BUILDINGS	NJ 72540 49830	COMMERCIAL PREMISES
TURRIFF, GOODS STATION	NJ 72590 49320	RAILWAY STATION
TURRIFF, TOLLHOUSE	NJ 72300 49700	TOLL HOUSE
TURRIFF, CHAPEL STREET, GENERAL	NJ 72530 49880	GENERAL VIEW
TURRIFF, GLADSTONE TERRACE, LUNGARTY VILLA	NJ 72260 50040	HOUSE
TURRIFF, MANSE TERRACE, GENERAL	NJ 72250 50020	GENERAL VIEW
TURRIFF, NEWMILLS, COTTAGE	NJ 72740 49240	COTTAGE
TURRIFF, ST ANDREW'S PARISH CHURCH AND CHURCH HALL	NJ 72930 49760	CHURCH, HALL
TURRIFF, GAUL STREET	NJ 72100 49970	STOREHOUSE
TURRIFF, 12 MAIN STREET, ABERDEEN SAVINGS BANK	NJ 72510 49840	BANK (FINANCIAL)

TURRIFF, HIGH STREET, COUNCIL OFFICES	NJ 72417 49783	HOSPITAL (FIRST WORLD WAR)(POSSIBLE), LOCAL GOVERNMENT OFFICE. ALTNAME = MUNICIPAL BUILDINGS, TURRIFF MUNICIPAL HALL, TURRIFF HALL RED CROSS HOSPITAL
TURRIFF, 11 HIGH STREET, ROYAL BANK OF SCOTLAND	NJ 72500 49800	BANK (FINANCIAL). ALTNAME = COMMERCIAL BANK, OFFICES, BANK HOUSE AND GARAGE
TURRIFF, 1 MAIN STREET, CLYDESDALE BANK	NJ 72561 49793	BANK (FINANCIAL). ALTNAME = 2 BALMELLIE STREET, NORTH OF SCOTLAND BANK
TURRIFF STATION, ENGINEERING WORKS	NJ 72370 49390	WORKS
TURRIFF STATION, HOUSE	NJ 72350 49330	HOUSE. ALTNAME = BRIDGEND TERRACE, STATION HOUSE
TURRIFF, CEMETERY, CARETAKER'S HOUSE AND TOOLSHED	NJ 73250 49600	CARETAKERS HOUSE, SHED
TURRIFF, BALMELLIE ROAD, CAMROCK	NJ 72990 49780	HOUSE
TURRIFF, 36-38 CHAPEL STREET	NJ 72700 49920	TERM PENDING
TURRIFF, 17 HIGH STREET	NJ 72470 49800	TERM PENDING
TURRIFF, 24 HIGH STREET	NJ 72440 49780	TERM PENDING
TURRIFF, 8A MAIN STREET	NJ 72520 49820	TERM PENDING
TURRIFF, 26 MAIN STREET, WORKSHOP	NJ 72510 49900	WORKSHOP
TURRIFF, BALMELLIE STREET, GENERAL	NJ 72550 49780	GENERAL VIEW
TURRIFF, THE DEN, LAVATORIES	NJ 72850 49550	PUBLIC CONVENIENCE(S)
TURRIFF, SINCLAIR'S LANE, BRITISH LEGION HALL	NJ 72730 49950	HALL
TURRIFF, 27-33 CHURCH STREET	NJ 72374 50089	TERM PENDING
TURRIFF, 36 FIFE STREET	NJ 72650 50010	TERM PENDING
TURRIFF STATION	NJ 72400 49300	HOUSE
BURN OF TURRIFF, PORTION OF EMBANKMENT	NJ 72690 49570	EMBANKMENT. ALTNAME = MILL OF TURRIFF
TURRIFF, CROWN STREET, CROWN HOTEL	NJ 72820 49860	HOTEL
TURRIFF, RAE STREET, GARAGE	NJ 72630 49820	GARAGE
TURRIFF, 3 CHURCH TERRACE	NJ 72340 50050	TERM PENDING. ALTNAME = KIRKHILL
TURRIFF, 8 BALMELLIE STREET	NJ 72620 49800	TERM PENDING
TURRIFF, 2 WOOLMILL ROAD	NJ 72230 49850	HOUSE
TURRIFF, MANSE ROAD, TOWIE HOUSE	NJ 72330 49940	HOUSE
TURRIFF, 6 CASTLE HILL	NJ 72210 49880	HOUSE, SHOP
TURRIFF, 24 FIFE STREET	NJ 72620 50000	BUNGALOW (20TH CENTURY)
TURRIFF, 2, 3 GLADSTONE TERRACE	NJ 72160 50000	HOUSE(S)
TURRIFF, 1, 2 GLADSTONE PLACE	NJ 72220 50050	HOUSE(S)
TURRIFF, BALMELLIE ROAD, GOWANPARK	NJ 73310 49640	HOUSE
TURRIFF, 1-2 SCHOOL LANE	NJ 72510 49740	HOUSE. ALTNAME = VICTORIA STREET

TURRIFF, DELGATY CRESCENT, BETHREAN	NJ 73140 50080	HOUSE (20TH CENTURY). ALTNAME = WOODLANDS
TURRIFF, 55 HIGH STREET	NJ 72357 49819	OFFICE, SHOP
TURRIFF, 61 HIGH STREET	NJ 72330 49810	TERM PENDING
TURRIFF, 14 MAIN STREET	NJ 72520 49840	SHOP
TURRIFF, 5B MILL ROAD, PROPOSED SHED	NJ 72200 49870	SHED
TURRIFF, 7 MARKET STREET	NJ 72500 50050	TERM PENDING
TURRIFF, STATION ROAD, MARR'S GARAGE	NJ 72520 49290	GARAGE
TURRIFF, STATION ROAD, PROPOSED BUSES GARAGE	NJ 72250 49440	BUS DEPOT
TURRIFF, UNION LANE, GARAGE	NJ 72620 49820	GARAGE
TURRIFF, 14 CHAPEL STREET	NJ 72620 49900	HOUSE
TURRIFF, DEVERON STREET, EDELWEISS	NJ 72060 49990	BUNGALOW
TURRIFF, 9 GLADSTONE TERRACE	NJ 72200 50020	HOUSE
TURRIFF, EASTERFIELD ROAD, ISLAY	NJ 73160 49760	HOUSE
TURRIFF, 1, 3, 5 SCHOOL HILL	NJ 72560 49750	TERM PENDING. ALTNAME = SCHOOLHILL
TURRIFF, 3 DELGATY CRESCENT, RATHLIN	NJ 73130 50040	HOUSE (20TH CENTURY)
TURRIFF, 10 PUTACHIE PATH	NJ 72243 49848	TERM PENDING
TURRIFF, 15 CASTLE STREET	NJ 72260 49820	TERM PENDING
BRIDGEND	NJ 72260 49820	TERM PENDING
TURRIFF, OLD WOOLMILL ROAD	NJ 72200 49800	TERM PENDING
KINNERMIT COTTAGES	NJ 72000 49380	COTTAGE(S)
TURRIFF, CASTLE STREET, GENERAL	NJ 72280 49810	GENERAL VIEW
TURRIFF, 4 CASTLE STREET	NJ 72300 49780	TERM PENDING
TURRIFF, 1-2 QUEEN'S ROAD	NJ 72310 49780	TERM PENDING
TURRIFF, DEVERON STREET, ST CONGAN'S EPISCOPAL CHURCH	NJ 72016 49997	CHURCH
TURRIFF, MARKET STREET, FIFE ARMS HOTEL	NJ 72503 50034	HOTEL. ALTNAME = THE SQUARE, CHISHOLM'S LANE
TURRIFF, 2 HIGH STREET, COMMERCIAL HOTEL	NJ 72539 49759	HOTEL. ALTNAME = SCHOOL HILL, BRITISH LEGION
TURRIFF, 14 HIGH STREET, WHITE HEATHER HOTEL	NJ 72489 49767	HOTEL
TURRIFF, 15 HIGH STREET	NJ 72479 49803	SHOP
TURRIFF, 19 HIGH STREET	NJ 72462 49815	HOUSE (19TH CENTURY), SHOP
TURRIFF, 34 MAIN STREET	NJ 72500 49920	TERM PENDING. ALTNAME = 1 MANSE ROAD
TURRIFF, 3 MANSE TERRACE	NJ 72298 49957	HOUSE (19TH CENTURY)
TURRIFF, 2 PUTACHIE PATH	NJ 72242 49823	COTTAGE (19TH CENTURY)
TURRIFF, 15 PUTACHIE PATH, PUTACHIE HOUSE	NJ 72266 49829	HOUSE (18TH CENTURY), SHOP. ALTNAME = CASTLE STREET
TURRIFF, 37-41 HIGH STREET	NJ 72400 49820	TERM PENDING
BRIDGEND FARMHOUSE	NJ 72284 49243	FARMHOUSE
PHYSIC WELL, TURRIFF	NJ 72290 49720	WELL

TURRIFF, SAINT CONGAN'S CHURCH	NJ 72231 49831	CHURCH. ALTNAME = OLD PARISH CHURCH OF ST CONGAN
TURRIFF, 'CASTLE RAINY'	NJ 72250 49790	HOUSE. ALTNAME = TEMPLAR'S HOUSE, TEMPLE BRAE
TURRIFF, OLD MARKET CROSS	NJ 72321 49800	MARKET CROSS
TURRIFF, 46 HIGH STREET, THE LODGING AND ADJOINING SHOP	NJ 72328 49777	HOUSE, SHOP. ALTNAME = ERROL LODGING, ERROL'S LODGING, HUTCHEON
TURRIFF CASTLE	NJ 72150 49960	CASTLE, MOTTE (POSSIBLE). ALTNAME = TOWER OF TORREY
TURRIFF CHURCHYARD	NJ 72220 49820	CARVED STONE(S), CROSS (POSSIBLE)
TURRIFF MANSE, PICTISH SYMBOL STONE	NJ 72300 49910	PICTISH SYMBOL STONE (PICTISH)
BRIDGE OF TURRIFF, SCULPTURED STONE	NJ 72410 49400	PILLAR
TURRIFF, HIGH STREET	NJ 72530 49780	CHAPEL (POSSIBLE)
TURRIFF, 'CELTIC MONASTERY'	NJ 72220 49830	MONASTERY (POSSIBLE)
TURRIFF, GASWORKS	NJ 72320 49650	GAS WORKS
TURRIFF, STATION ROAD, 1-16 AND 17-32 THE AULD MILL	NJ 72810 49245	MILL. ALTNAME = NORTH OF SCOTLAND MILLING COMPANY, NORTHERN MILLING COMPANY, TURRIFF CORN MILL
TURRIFF, HIGH STREET, MILL	NJ 72328 49777	MILL (POSSIBLE)
TURRIFF, QUEEN'S ROAD, MASON'S YARD	NJ 72420 49600	CRANE(S), WORKS. ALTNAME = TURRIFF, MONUMENTAL SCULPTOR'S YARD
TURRIFF	NJ 72000 50000	AXEHEAD (STONE)
TURRIFF	NJ 72000 50000	AXE HAMMER (STONE)
TURRIFF	NJ 72000 50000	LEAF ARROWHEAD (FLINT)
TURRIFF	NJ 72000 50000	HAMMER (STONE)
TURRIFF, CASTLE STREET, MARKET CROSS	NJ 72302 49802	COMMEMORATIVE MONUMENT, MARKET CROSS. ALTNAME = TOWN CROSS OF TURRIFF
TURRIFF, FIFE STREET, PANTON HOUSE	NJ 72597 49967	HOUSE (19TH CENTURY). ALTNAME = 1-2 FIFE STREET
TURRIFF, 21 HIGH STREET	NJ 72456 49810	HOUSE (19TH CENTURY), SHOP
TURRIFF, 4 PUTACHIE PATH	NJ 72241 49830	COTTAGE (19TH CENTURY)
TURRIFF, 6 PUTACHIE PATH	NJ 72241 49836	COTTAGE (19TH CENTURY)
TURRIFF, 8 PUTACHIE PATH	NJ 72241 49842	COTTAGE (19TH CENTURY)
TURRIFF, SAINT CONGAN'S CHURCH, BURIAL GROUND AND GATEWAY	NJ 72230 49820	BURIAL GROUND, GATEWAY
TURRIFF, BALMELLIE STREET, DRILL HALL	NJ 72810 49844	DRILL HALL (20TH CENTURY), DRILL HALL (FIRST WORLD WAR)

TURRIFF, 4 AND 6 BANFF ROAD	NJ 72793 50075	DRILL HALL (20TH CENTURY), HOUSE(S) (20TH CENTURY), SCHOOL (19TH CENTURY). ALTNAME = DRILL HALL, INFANT SCHOOL
TURRIFF, NEW RELIEF ROAD	NJ 72320 49830	PLAQUE(S) (17TH CENTURY)
TURRIFF	NJ 72320 49790	BURGH, TOWN
TURRIFF, CASTLE HILL	NJ 72200 49800	NO CLASS (EVENT). ALTNAME = TURRIFF RELIEF ROAD
TURRIFF, 32-46 HIGH STREET	NJ 72300 49700	NO CLASS (EVENT)

APPENDIX 2 MAPS



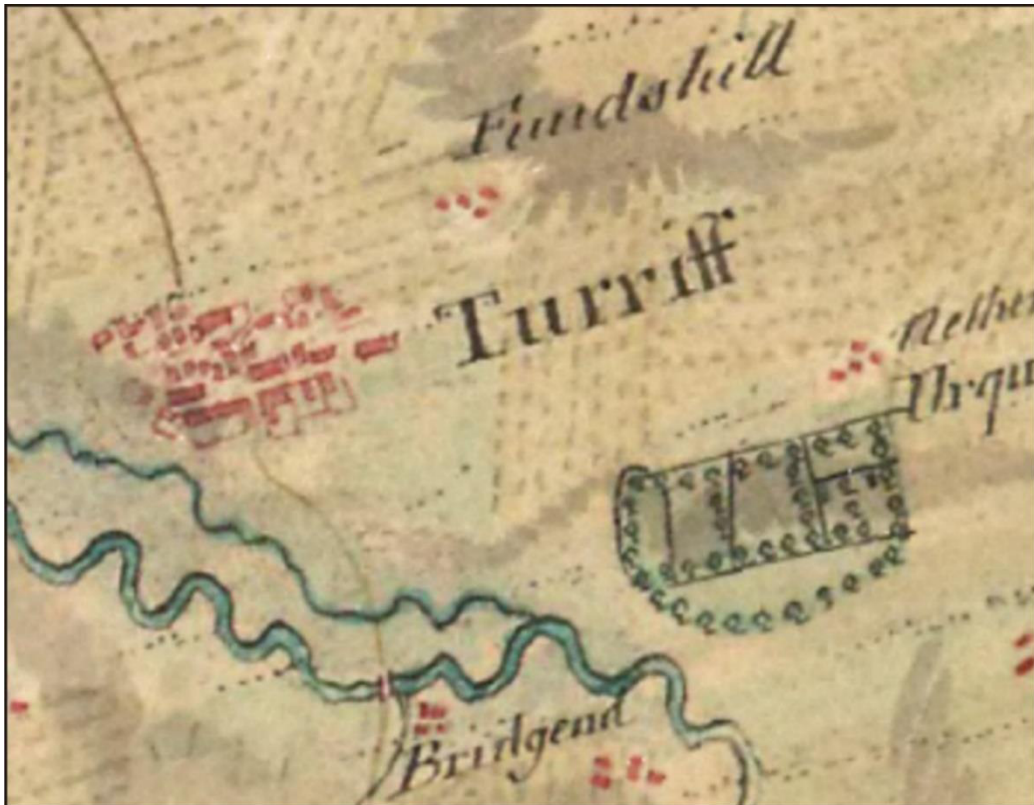
Illus 3 Robert Gordon's map of 1636-52 showing Turreff (circled in red) (*copyright National Library of Scotland*).



Illus 4 Robert Gordon's map of 1654 showing Turreff (copyright National Library of Scotland).



Illus 5 Herman Moll's map of 1745 showing Turreff (copyright National Library of Scotland).



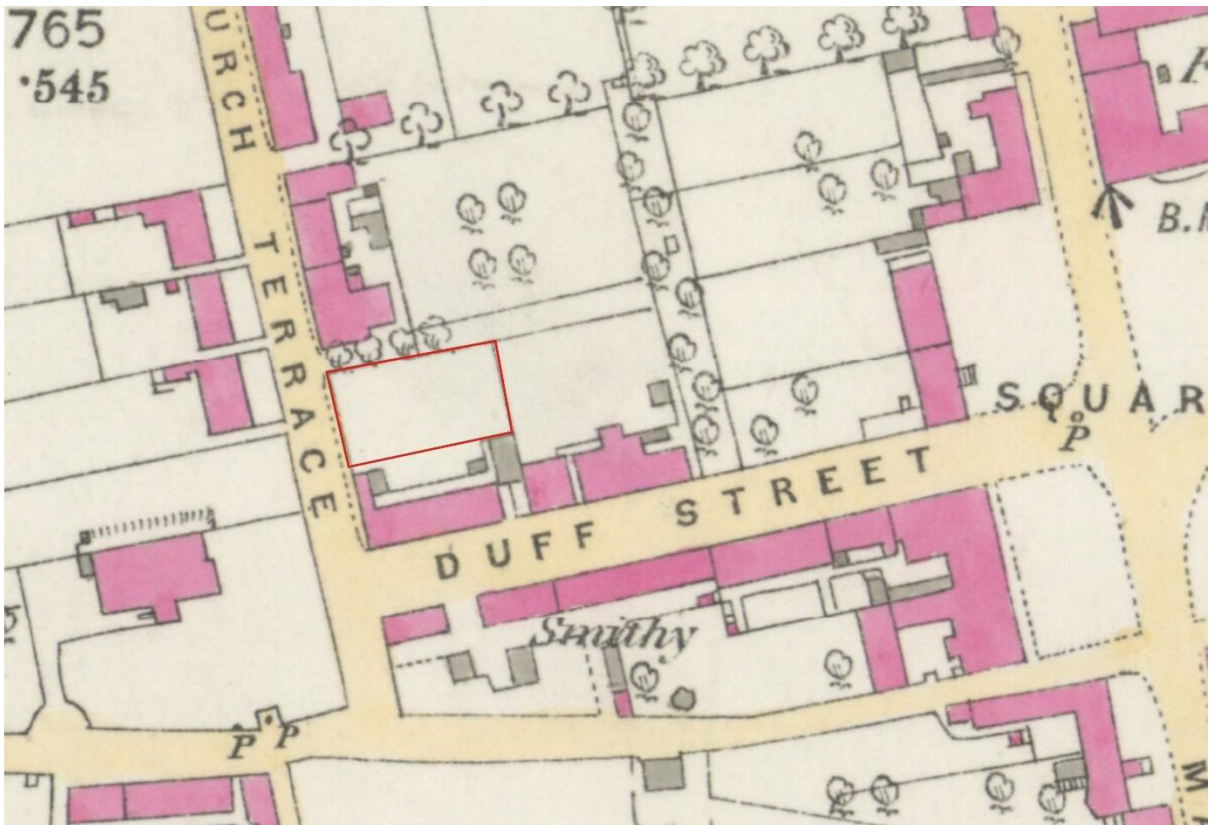
Illus 6 Roy Military Survey of Scotland, 1747-55 showing Turriff (copyright National Library of Scotland).



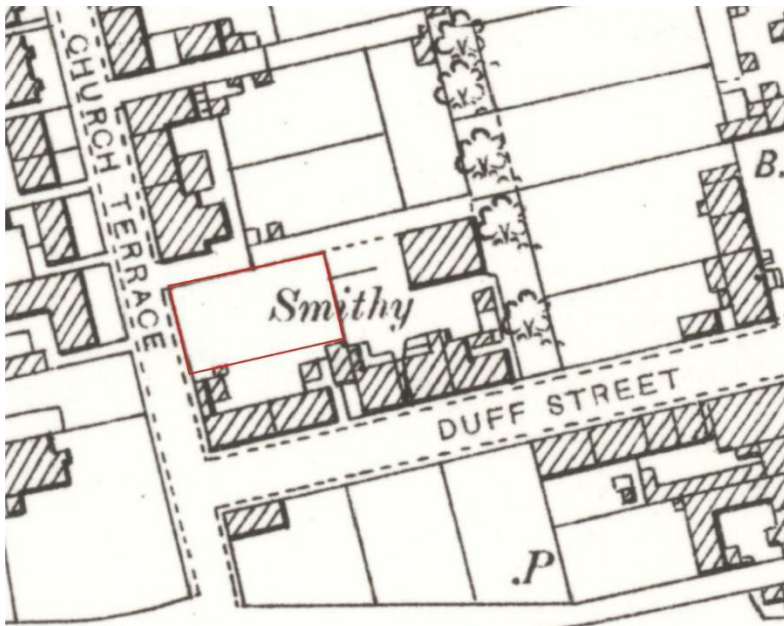
Illus 7 John Thomson map of 1826 showing the approximate area of the proposed development (circled in red) (copyright National Library of Scotland).



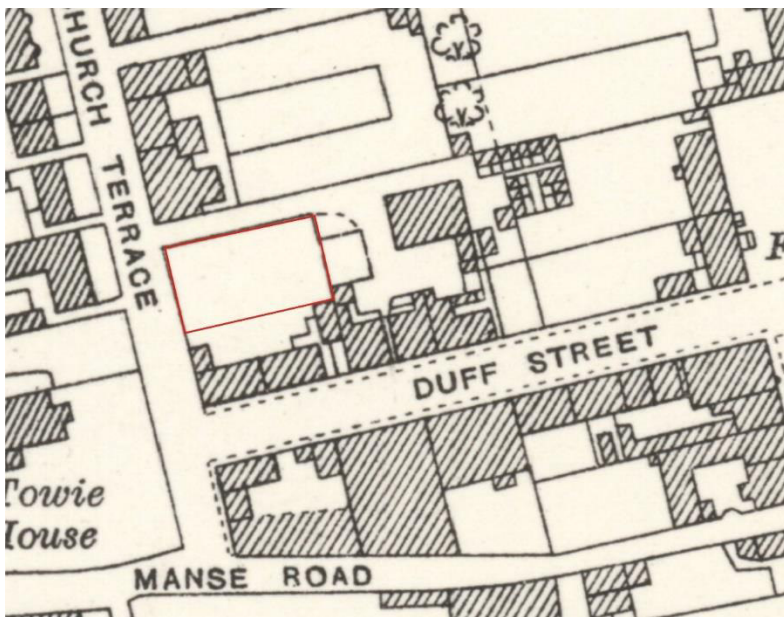
Illus 8 Robertson map of 1822 showing the approximate area of the proposed development (circled in red) (copyright National Library of Scotland).



Illus 9 First Edition OS map showing site outline in red (copyright National Library of Scotland) Aberdeenshire XI.14 (Combined) Survey date: 1869 to 1870 Publication date: 1892



Illus 10 Second Edition OS map showing site outline in red (copyright National Library of Scotland) Aberdeenshire XI.14 (Turriff) Publication date: 1901 Revised: 1900



Illus 11 Third Edition OS map showing site outline in red (copyright National Library of Scotland) Aberdeenshire XI.14 (Turriff) Publication date: 1926 Revised: 1925 Levelled: 1900

APPENDIX 3 PHOTOGRAPHS

Photo no	Description	Facing
DSC9674-79	Watching brief location	E/ESE/SW/SE
DSC9680-88	Watching brief completed	E/ESE/SW/SE
IMG4100-02	Watching brief	
IMG4103-04	Base of green glass bottle	
IMG4105-150	Watching brief	



DSC_9674.JPG



DSC_9675.JPG



DSC_9676.JPG



DSC_9677.JPG



DSC_9678.JPG



DSC_9679.JPG



DSC_9680.JPG



DSC_9681.JPG



DSC_9682.JPG



DSC_9683.JPG



DSC_9684.JPG



DSC_9685.JPG



DSC_9686.JPG



DSC_9687.JPG



DSC_9688.JPG



IMG_4100.JPG



IMG_4101.JPG



IMG_4102.JPG



IMG_4103.JPG




IMG_4104.JPG




IMG_4105.JPG



IMG_4106.JPG



IMG_4107.JPG



IMG_4108.JPG



IMG_4109.JPG



IMG_4113.JPG



IMG_4114.JPG



IMG_4115.JPG



IMG_4116.JPG



IMG_4117.JPG



IMG_4118.JPG



IMG_4119.JPG



IMG_4120.JPG



IMG_4121.JPG



IMG_4122.JPG



IMG_4123.JPG



IMG_4124.JPG



IMG_4125.JPG



IMG_4126.JPG



IMG_4127.JPG



IMG_4129.JPG



IMG_4130.JPG



IMG_4132.JPG



IMG_4133.JPG



IMG_4134.JPG



IMG_4135.JPG



IMG_4136.JPG



IMG_4137.JPG



IMG_4138.JPG



IMG_4140.JPG



IMG_4141.JPG



IMG_4142.JPG



IMG_4143.JPG




IMG_4144.JPG



IMG_4146.JPG




IMG_4147.JPG



IMG_4148.JPG



IMG_4149.JPG



IMG_4150.JPG