

**Mackie Village, Ury Estate, Stonehaven
Data Structure Report (DSR)
for Archaeological Evaluation
Cameron Archaeology CA466**

***Aberdeenshire Council Planning applications
APP/2018/2227 and 2228***



**Robert Lenfert, PhD, ACIfA
Cameron Archaeology Ltd
6 May 2019**

Contents

1	BACKGROUND	3
2	ARCHAEOLOGICAL BACKGROUND	3
3	THE EVALUATION.....	7
4	CONCLUSIONS	9
5	REFERENCES.....	9
6	ACKNOWLEDGEMENTS	10
	APPENDIX 1 Archaeological and historical sites within 1km of the proposed site (HES and Aberdeenshire HER online)	11
	APPENDIX 2 MAPS.....	20
	APPENDIX 3 PHOTOS	24

Illustrations

Cover: Trench 3 in progress, general working shot

Illus 1	Location plan (Contains Ordnance Survey data © Crown copyright and database right 2019).....	3
Illus 2	Site plan showing Phase 2 (<i>copyright Yeoman McAllister</i>).....	8
Illus 3	Location of evaluation trenches (Contains Ordnance Survey data © Crown copyright and database right 2019).	8
Illus 4	Re-deposited and natural red clays were sporadically encountered throughout Trenches 4-15.	9
Illus 5	Pont map of Lower Deeside 1583-96 showing 'Kowy' (centre).....	20
Illus 6	Robert Gordon showing Urie (circled in red) , A map of Eastern Scotland, including basins of Rivers Don, Dee, Tay, Forth, and Tweed imprint c 1636-52.....	21
Illus 7	Blaeu 1654 with 'Urie' (circled in red).....	21
Illus 8	Roy Military Survey of Scotland 1747-55	22
Illus 9	James Robertson Topographical and military map of the counties of Aberdeen..	22
Illus 10	First Edition OS map showing site outline in red.....	23
Illus 11	Second Edition OS map showing site outline in red.....	23

Summary

From May 1st to May 3rd, 2019, an 8% archaeological evaluation (out of a targeted 7-10%) was carried out at the proposed site of Mackie Village, immediately NNW of Stonehaven, Aberdeenshire and located east of the A957 Slug Road/A90 intersection. The western portion of the soils strip area revealed the edge of the former sand and gravel operations, while the remainder of the site consisted of a mottled clay/loam subsoil with sporadic pockets of modern debris, such as rope and plastics, most likely from infill or levelling associated with the former quarry operation. No archaeological finds or features were noted and it is therefore recommended that no other archaeological mitigation is deemed necessary during the current planning application.

1 BACKGROUND

- 1.1 The site (Illus 1) is located on the NE of Stonehaven on the SE side of the Ury Estate adjacent to the A90. It is at NGR NO8621087220, at 34-40m OD in the parish of Fetteresso.
- 1.2 The work was commissioned by Jonathon Milne. This evaluation report covers applications APP/2018/2227 and 2228 erection of dwellinghouses and flats which required a 7-10% archaeological evaluation (condition 1).
- 1.3 All the archaeological work was carried out in the context of Scottish Planning Policy (SPP) Planning Advice Note (PAN 2/2011) and Historic Environment Scotland's Policy Statement (HESPS) which state that archaeological remains should be regarded as part of the environment to be protected and managed.



Illus 1 Location plan (Contains Ordnance Survey data © Crown copyright and database right 2019)

2 ARCHAEOLOGICAL BACKGROUND

- 2.1 There is 12 Scheduled Monuments (Illus 4) within 1km of the proposed development. Raedykes, Roman camp 600m NE of South Raedykes (HER NO89SW0002). The monument is the remains of a large Roman camp, built probably in the late first century AD during the early Roman occupation of NE Scotland, although construction during a later Roman campaign cannot be ruled out. It is visible as earthworks defining well-preserved sections of the rampart and defensive ditch. The rampart and ditch are visible on all four sides of the camp, except in the NW corner. The camp lies between 155m and 192m above sea level and includes the summit of Garrison Hill, which offers views down Glen Ury to the coast 5km to the SE at Stonehaven. The monument was first scheduled in 1972, but the documents did not meet modern standards; the present amendment rectifies this. The camp measures about 700m NNW-SSE by 960m transversely and encloses an area of about 38.9 ha. The rampart measures up to 5m in width and stands 0.8m in height, with the ditch measuring up to 4.3m wide and 1.3m deep. Four of the camp's original six tituli (mounds of earth that act as defences in front of the gates) survive as low mounds, with ditches surrounding the external facing. The camp is irregular in plan with an elongated NE corner, its shape being largely dictated by the local topography.
- 2.2 Findlayston, cairn, enclosure and field systems (HER NO88NW0012). The monument includes a burial cairn 22m across and 1.2m high, and enclosure measuring 19m x 17m across a slight bank with an entrance on its N side, parts of two trackways running approximately NNW/SSE across the edges of the low hill, about 110 cairns of a cairnfield containing 120 cairns, and parts of a later field system best preserved on the W flank of the hill. The polygonal area to be scheduled includes these features and an area in which activities associated with them may be expected to survive and measures up to 470m EW by up to 375m NS.
- 2.3 Glenton Hill ,house, enclosure and field system (NO88NW0017). The monument comprises parts of several field systems overlapping one another and includes 85 or more cairns of a local group of 125, 3 out of the 5 round houses known locally, an enclosure, lynchets and numerous field banks. One of the round houses and a cairn are in the corner of a c 30 year old plantation where trees grow sparsely. The structures not included in this proposal are in thickly grown parts of the plantation. The northernmost house has an internal diameter of 8m within a massive bank. It sits within a rectangular field measuring c 57m by 48m which appears to be part of a system of rectangular fields defined by strong banks up to 3m wide and 0.6 m high lying immediately W and NW of the plantation. The other two round houses in the area to be scheduled measure 6-7m across and their banks stand to no more than 0.3m. The enclosure measures 7.8m in diameter inside banks 0.4m high. It has entrances to NNE and SSW. The cairns measure between 3m and 6m across and vary up to about 0.7m high. In addition to the massive field banks referred to above there are traces of other banks, some very slight. The proposal specifically excludes the above-ground structure of the electricity pylon in the area.
- 2.4 White Hill, house and field system (NO89SE0013). The monument is in an area of heather moorland. It comprises two round houses, the larger measuring 8 m across internally within a bank up to 2.5m wide. The other, 125m to the SSE on the shoulder of the hill, measures c 6m across within a bank 1.5m wide and 0.2m high. There are low cairns round both houses, up to 4m across by 0.4m high in the vicinity of the larger house, and among them short lengths of stony bank.
- 2.5 Campstone Hill, ring cairns, cairns and field systems (NO89SW0003). The monument comprises 4 ring cairns. One is partially excavated; it is 15m in external and 4m in internal diameter and is surrounded by a low stone circle of which some 9 stones measuring up to 1m tall survive. The other three measure respectively about

8.5, 7.5 and 10.2m in diameter. The latter is complex and multiperiod; it has remains of a fine stone circle round it about 14m in diameter. The cairns are much obscured by whin and may be larger. On the summit of Campstone Hill is a burial cairn about 6.5m across by 0.5m high. The monument also includes a possible house platform up to 7m across bounded on the downhill side by a 2m wide stony bank, up to 300 small clearance cairns, and numerous lengths of stony bank forming at least one field system. At the NW end of the area is an embanked hollow way and banks defining a further field system, of the pre-improvement period.

- 2.6 Newbigging, earthwork (NO88NW0022). The monument consists of a bank and ditch extending 180m ENE/WSW across part of a gentle ridge running up to Raedykes Hill. The bank measures up to 4.5m across by up to 1.2m high; the ditch is on its S side and is up to 4m broad by slightly over 1m deep. The bank and ditch control only the W side of the ridge although the E side appears little different, and they cannot in isolation have been a sound defence.
- 2.7 Cheynehill Wood, enclosures & field systems 750m N of Hillhead (NO88NW0083). The monument comprises two small circular enclosures, one of which measures 7m across within a bank up to 1.5m wide by 0.2m high and is probably a house while the other is 4m across within a 1m wide bank standing to 0.2m. The main feature of the area, however, is the set of banks and small clearance cairns. The banks appear in places to define roughly rectilinear fields but for the most part they are irregular and probably represent more a method of field clearance than definition of regular plots, although it may be that part of the apparent irregularity is due to diachronicity. At least 55 cairns, most measuring between 2m and 5m in diameter, are scattered over the area of the field system; two measure 6m in diameter.
- 2.8 Kirkton of Fetteresso, settlement (NO88NE0038). The monument consists of two separate areas. All of the remains display little or no surface relief, appearing in arable fields as marks in cereal crops. Experience shows that further remains will survive around and between the visible marks. The first part of the monument comprises the remains of an enclosed prehistoric settlement, defined by a narrow ditch enclosing an area 80m in diameter. The second part of the monument comprises the remains of an extensive unenclosed prehistoric visible as ring-ditches and solid circular marks (the sites of houses), a souterrain, a pit alignment and other associated features.
- 2.9 St Ciaran's Church, old parish church, Fetteresso (NO88NE0001). The monument consists of the remains of the former parish church of Fetteresso which was dedicated in 1246, and remained in use until the early 19th century. The ruined church is likely to overlie the remains of the church of St Ciaran. The church is situated in an old graveyard in the hamlet of Kirkton of Fetteresso. It was originally rectangular on plan and measures 26.6m E-W by 6.8m N-S, over walls 0.8m thick. The church underwent modification in the 17th century and a N projecting aisle was added in 1720. The walls of random rubble masonry stand to wallhead level. All the openings are blocked apart from a pointed-arched doorway in the N wall towards the W end. There have been three entrances and six windows in the S wall.
- 2.10 Cowie Line, pill box & anti-tank blocks 450m W of Ury House (NO88NE0088). The monument comprises the remains of a Type-22 pill box and other wartime defensive structures covering the southern end of the viaduct crossing the gorge of the Cowie Water, south of Ury Home Farm, and the older bridge below it. The pill box is 6-sided, made of a mixture of granite, concrete and brick. There is a stanchion to attach a barbed wire entanglement. There are 5 concrete tank blocks: 2 at the S end of the viaduct and 3 blocking the S end of the older bridge below. There are traces of earthworks on the slope between the pill box and the Cowie Water. There are faint traces of further structures to the west of the pill box. There are two areas to be

scheduled. The western contains the pill box and other structures; it measures a maximum of 80m NW to SE by 22m transversely. The eastern area contains the tank blocks and the earthworks; it measures a maximum of 40m N to S by 35 m transversely.

- 2.11 Cowie Line, pill boxes & anti-tank blocks 200m SW-275m SE of Ury House (NO88NE0129). The monument comprises two Type-22 pill boxes, situated on high ground to the south of the Cowie Water, covering the bridge over the river SE of Ury House, and its approaches. The pill boxes are 6-sided, made of a mixture of granite, concrete and brick. The western pillbox has additional firing loops on two sides. There are also concrete tank blocks on both sides of the bridge and 6 fine examples to the NW of the western pill box on the south bank of the Cowie Water. To the west of the bridge the southern bank of the Cowie Water has been made vertical to provide a further obstacle. To the east of the bridge, in a wood, is a possible weapon pit.
- 2.12 The proposed development is within the estate of Ury House (NO88NE0104). remains of a designed landscape possibly dating back to the 1700s. The house is B Listed Country house by John Baird of Glasgow, 1855, with a wing added in 1884 by an unidentified architect. The gardens have a buttressed, stepped, channelled and rock-faced terrace wall. The house had an ice-house (NO88NE 32.15; Buxbaum 1992, 7). Immediately north of the current site is a circular cropmark (NO88NE0113 possibly representing the site of a small roundel of planted trees which are shown on the 1st and 2nd edition OS map is visible on vertical aerial photographs taken in 1977 and 1988.
- 2.13 At Redcloak (NO 8579 8716), 700m WSW of the west edge of the current site is a field system of pits, possible roundhouses and an unenclosed settlement identified as a cropmark on aerial photographs.
- 2.14 At Glen Ury WNW of the proposed site is an area of hut circles and clearance cairns (NO88NE 73) identified from aerial reconnaissance.
- 2.15 There is an earthwork or possible Roman camp (NO88NE 7) at Fetteresso Glebe. The evidence for the siting of this 'camp' seems to derive ultimately from Barclay's sketch-map of 1785 on which it is shown as a square with rounded corners, although it is mentioned as early as 1722 in Camden's Britannia. The Name Book authorities remember the site being called 'The Camp' about 1800 but the ground was already under cultivation and no remains were evident. Crawford thought the site too narrow for a Roman camp, or even a normal-sized Roman fort and suggested that it was probably a native fort (Barclay 1792, 566; Crawford 1949; Name Book 1865, 10,248; Jones 2011, 335). The area is now a housing estate.
- 2.16 A copper alloy ewer (NO88NE 11) was found at Glen Ury in 1857. A sketch by the surveyor shows this to be a medieval tripod ewer. It was found two feet below the surface and was broken by the finders but the pieces were preserved at Ury House (OS Name Book 10, 198).
- 2.17 St Ciaran's Well a chalybeate well (NO88NE 17) is near the distillery at the west end of Mineral Well Road, immediately below the Glenury railway viaduct. It is an elegant fountain of Peterhead granite into which once ran the water of chalybeate spring for many years famous for its health-giving properties. The fountain was built on the site of the old holy well of St Kieran which dried up when the supply was cut to build the fountain and it was impossible to find it again (Morris and Morris 1982, 122).
- 2.18 Industrial remains in the area include Glen Ury railway viaduct (NO88NE 60) 400m south of the current site (Hume 1977, 223) and Glen Ury Distillery founded c. 1836 by

Captain Barclay. A much altered group of buildings, of which the oldest is probably a 3-storey, 10-bay range of malting floors survive. There are twin detached kilns linked to the malting floors by gangways (ibid; NO88NE 59).

- 2.19 The Aberdeen Western Peripheral route is due to terminate 200m east of the eastern side of the proposed development. Archaeological work has been carried out along the line of the route; AOC carried out a watching brief of trial pits in 2008 (NO89SE0089) but little of archaeological significance, CFA Archaeology have carried out an evaluation in 2013 of this section of the route and an excavation is ongoing at time of preparing this WSI (CFA forthcoming).
- 2.20 Ury or Urie appear on the 17th-century Blaeu (Illus 12) and Gordon (Illus 10) maps and Ury House on the 19th-century maps. The First Edition OS map (Illus 15) shows the area as farmland divided into several fields with an old field boundary still marked with a line of trees. These persist into the 2nd and 3rd OS maps (Illus 16-17) and the track across the site from the road to the east was realigned between the 1st and 2nd OS maps. There was a band of trees running along the east edge of the site adjacent to the road.
- 2.21 An archaeological evaluation was carried out at the development immediately south of this proposed development and one pit was excavated; an early to middle Neolithic radiocarbon date of 3241-3140 cal BC was obtained for a sample of charcoal from the hearth (Cameron 2014;18; Illus 2). On the west side of Ury House, an evaluation by Cameron Archaeology at Blue Lodge in 2014 produced no archaeological finds or features (Lenfert, 2014; Illus 2). An evaluation followed by an excavation in 2017 at East Lodge (Cameron and Lenfert 2015, 18; Illus 2) uncovered the remains of three prehistoric circular structures with associated stone and pottery finds including a double sided cup and ring-marked stone of international importance.
- 2.22 The proposed development area has been lightly tree covered farm land from the early maps (Illus 3-5) and there is a small group of buildings to the W on Roy's military maps of the mid 18th century (Illus 6). It is lightly tree covered on the 1st and 2nd Edition OS maps (Illus 8-9).

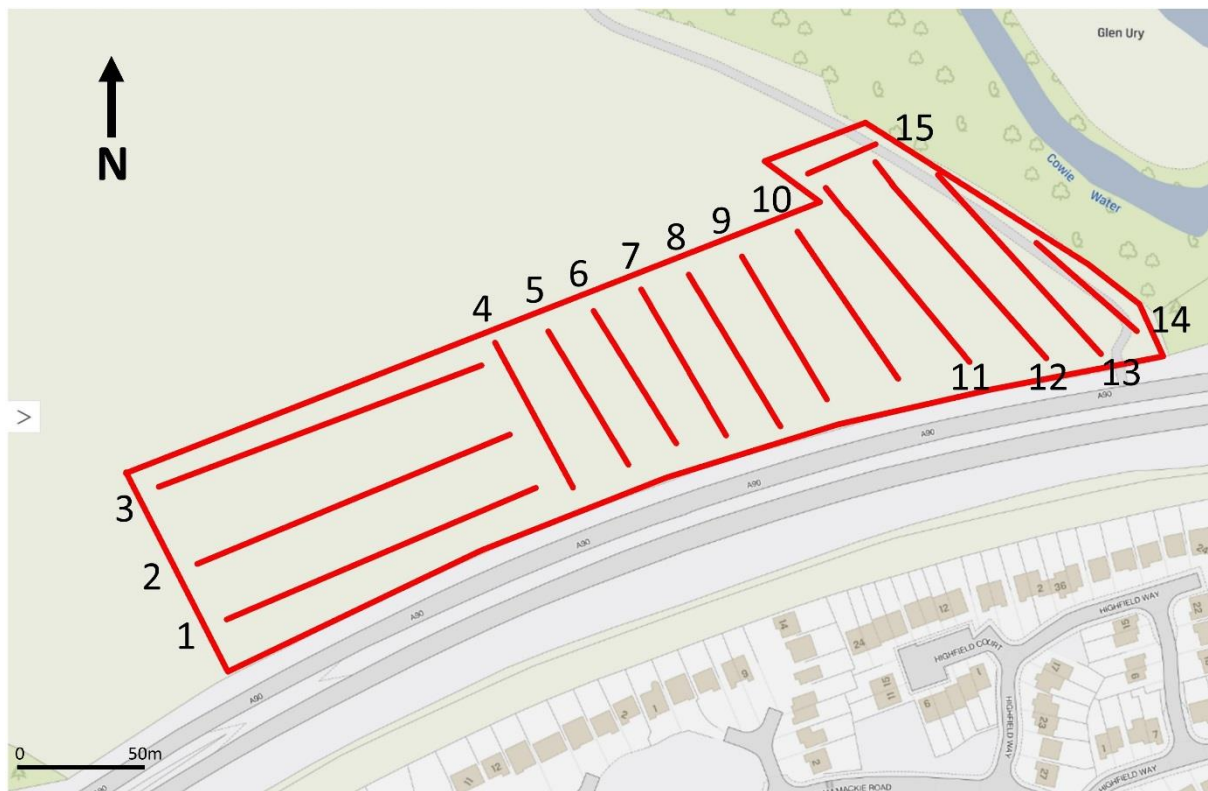
3 THE EVALUATION

The evaluation ran from May 3rd to May 5th, 2019. A total of 15 trenches were excavated within the 2.1ha project area using a 14-ton excavator with a 1.8m wide bladed bucket. A total of 930 linear meters was trenched, yielding 1674m² coverage, or 7.97% of the site. Trenching commenced in the western portion of the site, where it was quickly established that the west end of the trenches lie within the former sand and gravel pit. Therefore, the trenching in this area was spaced slightly wider than normal to allow a more in-depth view of potential intact subsoils to the east in trenched 4-15 (Illus 3).

Subsoils were predominately a mid- to dark-brown sandy loam with moderate sub-angular stony inclusions and frequent pockets of fine grit dispersed throughout. An additional band of relatively pure reddish-brown clay (Illus 4) was also encountered sporadically in Trenches 4-15. Closer investigation revealed that much of this was redeposited material lying on top of the original subsoils on occasion. Modern plastic debris and rope was encountered most frequently in Trenches 10-15, indicating that the site is almost entirely disturbed throughout.



Illus 2 Site plan showing Phase 2 (copyright Yeoman McAllister)



Illus 3 Location of evaluation trenches (Contains Ordnance Survey data © Crown copyright and database right 2019).



Illus 4 Re-deposited and natural red clays were sporadically encountered throughout Trenches 4-15.

4 CONCLUSIONS

Despite the presence of significant amount of prehistoric archaeology within the general vicinity (Cameron and Lenfert 2015), the soil disturbance level introduced by the former sand and gravel quarry operations would appear to have eliminated any intact archaeological features within the project area. Deeper spot test areas in each trench confirmed that the subsoils down to and below grade are disturbed and contain sporadic pieces of modern debris. It is therefore the author's opinion that no further archaeological mitigation is required under this planning application.

5 REFERENCES

- Barclay, R** 1792 'On Agricola's engagement with the Caledonians, under their leader Galgacus', *Archaeol Scot*, vol. 1.
- Barclay, G J** 2005 'The Cowie Line: a Second World War 'stop line' west of Stonehaven, Aberdeenshire', *Proc Soc Antiq Scot*, vol. 135, 118-161.
- Buxbaum, T** 1992 *Icehouses*, Shire Albums, 278 Princes Risborough
- Cameron, A** 2014 'East Lodge, Ury Estate'. Archaeological evaluation report.
- Cameron A and Lenfert, R** 2015 'East Lodge, Ury Estate, Stonehaven'. *Discovery and Excavation in Scotland, New Series*, Vol 16, 2015, 18.

CFA forthcoming 'Archaeological work on the fastlink of the Aberdeen Western Peripheral Route.'

Crawford, O G S 1949 *Topography of Roman Scotland north of the Antonine Wall*, Cambridge.

Jones, R H 2011 *Roman Camps in Scotland*, Edinburgh.

Lenfert, R 2014 'Blue Lodge, Ury, Stonehaven'. *Discovery and Excavation in Scotland New Series*, Vol 16, 2015, 18.

Lenfert, R 2017 'Archaeological walkover at North Lodge, Ury' submitted to Aberdeenshire Council Archaeology Service.

Lenfert, R and Cameron A 2015 *Archaeological Excavations at East Lodge, Phase 2B, Ury Estate, Stonehaven, AB39 2PT*. Unpublished report.

Morris and Morris, R and F 1982 *Scottish healing wells: healing, holy, wishing and fairy wells of the mainland of Scotland*, Sandy.

Ordnance Survey (Name Book) *Object Name Books of the Ordnance Survey (6 inch and 1/2500 scale)*.

6 ACKNOWLEDGEMENTS

Thanks to Jonathon Milne and Mark King, FM Group for initiating this project and to Claire Herbert, Aberdeenshire Council Archaeology Service for her advice during this work.

Cameron Archaeology
45 View Terrace
Aberdeen
AB25 2RS
01224 643020
07581 181057
cameronarch@btinternet.com
www.cameronarchaeology.com
Company registration no 372223 (Scotland)
VAT registration no 990 4373 00

APPENDIX 1 Archaeological and historical sites within 1km of the proposed site (HES and Aberdeenshire HER online)

Record holder	Site no	Location	Description
HERABER	NO88NW0083	Cheyne Hill	Standard
HERABER	NO89SW0020	Broomhill 2	Scheduled
HERABER	NO88NW0017	Glenton Hill	Scheduled
HERABER	NO88NW0022	Newbigging	Scheduled
HERABER	NO88NW0030	Findlayston Bridge	Scheduled
HERABER	NO88NW0031	Findlayston Bridge	Scheduled
HERABER	NO88NE0001	St Ciaran's Church, Fetteresso	Scheduled
HERABER	NO88NE0006	Malcolm's Mount	Regionally Significant
HERABER	NO88NE0007	Malcolm's Mount	Standard
HERABER	NO88NE0008	Camp Hill	Standard
HERABER	NO88NE0009	Camp Hill	Standard
HERABER	NO88NE0014	St Bridget's Church, Dunnottar	Regionally Significant
HERABER	NO88NE0015	Kempstone Hill	Regionally Significant
HERABER	NO88NE0016	Kempstone Hill	Regionally Significant
HERABER	NO88NE0019	Castle Of Cowie	Scheduled
HERABER	NO88NE0020	St Mary's Kirk, Cowie Chapel	Scheduled
HERABER	NO88NE0022	White Hill	Regionally Significant
HERABER	NO88NE0024	Fetteresso	Standard
HERABER	NO88NE0026	Cowie Mill	Standard
HERABER	NO88NE0027	Glenury Viaduct	Standard
HERABER	NO88NE0028	Royal Glenury Distillery	Standard
HERABER	NO89SW0028	Broomhill 1	Scheduled
HERABER	NO89SW0029	Broomhill 2	Standard
HERABER	NO88NE0030	Stonehaven Station	Standard
HERABER	NO88NE0036	Belmont Brae, Stonehaven	Standard
HERABER	NO88NE0038	Farrochie	Scheduled
HERABER	NO88NE0039	Mackie Playing Fields	Standard
HERABER	NO88NE0040	Slug Road, Stonehaven	Regionally Significant
HERABER	NO88NE0043	Beattie's Hill	Standard
HERABER	NO88NE0044	Kempstone Hill	Standard
HERABER	NO88NE0046	Houff Of Ury	Standard

HERABER	NO88NE0049	New Mains Of Ury	Standard
HERABER	NO88NE0050	Ury House	Standard
HERABER	NO88NE0051	Farrochie	Scheduled
HERABER	NO88NE0052	Hill Of Megray	Standard
HERABER	NO88NE0054	Cowie	Standard
HERABER	NO88NE0057	Ury North Lodge	Standard
HERABER	NO88NE0058	Houff Of Ury	Standard
HERABER	NO88NE0060	Malcolm's Mount	Standard
HERABER	NO88NE0071	Den Of Glithno	Standard
HERABER	NO88NE0072	Farrochie	Standard
HERABER	NO88NE0073	Farrochie	Standard
HERABER	NO88NE0075	Farrochie	Standard
HERABER	NO88NE0078	Kirkton Of Fetteresso	Standard
HERABER	NO88NE0084	New Mains Of Ury	Standard
HERABER	NO88NE0085	Cowie	Standard
HERABER	NO88NE0086	South Lodge, Slug Road	Standard
HERABER	NO88NE0087	Glen Ury	Scheduled
HERABER	NO88NE0088	Cowie Line, Ury House	Scheduled
HERABER	NO88NW0002	Fetteresso Castle	Regionally Significant
HERABER	NO88NW0004	Broomhill	Standard
HERABER	NO89SE0012	Hill Of Allochie	Regionally Significant
HERABER	NO89SE0013	Fishermyre	Scheduled
HERABER	NO89SE0018	Cantlayhills 1	Standard
HERABER	NO89SE0019	Cantlayhills 2	Standard
HERABER	NO88NW0011	South Raedykes	Standard
HERABER	NO88NW0012	Balnagight Wood	Scheduled
HERABER	NO88NW0013	Cheynehill	Scheduled
HERABER	NO89SE0020	Monboys 1	Standard
HERABER	NO89SE0021	Monboys 2	Standard
HERABER	NO89SE0030	Hill Of Allochie 2	Standard
HERABER	NO89SE0031	Hill Of Allochie	Standard
HERABER	NO89SW0002	Raedykes Camp	Scheduled
HERABER	NO89SW0012	Broomhill	Standard
HERABER	NO89SW0057	Burn Of Monboys	Standard
HERABER	NO88NW0036	Fetteresso	Standard

HERABER	NO88NE0095	Carron Restaurant	Standard
HERABER	NO88NE0094	Baird Park	Standard
HERABER	NO88NE0100	Westport	Standard
HERABER	NO89SE0035	Allochie	Standard
HERABER	NO88NE0105	Mill Of Forest Farm	Standard
HERABER	NO89SW0069	East Dubton	Standard
HERABER	NO88NW0043	Upper Findlayston	Standard
HERABER	NO88NE0104	Ury House	Standard
HERABER	NO88NW0057	Newbigging Croft	Standard
HERABER	NO88NW0058	Garrisonhill	Standard
HERABER	NO89SW0071	Raedykes	Standard
HERABER	NO88NE0106	5 Robert Street	Standard
HERABER	NO88NW0072	Nether Cheyne	Standard
HERABER	NO88NW0073	Nether Cheyne	Standard
HERABER	NO88NW0074	West Cheyne	Standard
HERABER	NO88NE0117	New Mains Of Ury	Standard
HERABER	NO89SE0067	Howieshill	Standard
HERABER	NO89SE0068	Howieshill	Standard
HERABER	NO89SE0069	Howieshill	Standard
HERABER	NO89SE0070	Howieshill	Standard
HERABER	NO88NE0121	Kempstone Hill	Standard
HERABER	NO88NE0122	Kempstone Hill	Standard
HERABER	NO88NE0123	Standingstones	Standard
HERABER	NO88NE0130	Cowie Line	Standard
HERABER	NO88NE0125	Ury House	Standard
HERABER	NO88NE0127	Fetteresso Viaduct	Standard
HERABER	NO88NE0126	Ury House Bridge	Standard
HERABER	NO88SE0086	Dunnottar House	Standard
HERABER	NO88NW0080	Cowie Line	Standard
HERABER	NO88NE0128	Cowie Line	Standard
HERABER	NO88NE0129	Cowie Line	Standard
HERABER	NO88NE0120	Stonehaven Open Air Pool	Standard
HERABER	NO89SE0059	Kempstone Hill	Standard
HERABER	NO88NE0119	Kempstone Hill	Standard
HERABER	NO89SE0060	Howieshill	Standard

HERABER	NO88NE0114	Cowie House	Standard
HERABER	NO88NE0115	Mains Of Cowie	Standard
HERABER	NO88NE0116	New Mains Of Ury	Standard
HERABER	NO88NE0108	Hill Of Megray	Standard
HERABER	NO88NE0109	Megray	Standard
HERABER	NO88NE0110	Croft Of Glithno	Standard
HERABER	NO88NE0113	Ury House	Standard
HERABER	NO88NE0138	Invercowie House, Stonehaven	Standard
HERABER	NO88NW0082	Balnagight	Standard
HERABER	NO88NE0133	Invercarron	Standard
HERABER	NO88NE0134	Ury Estate	Standard
HERABER	NO88NE0135	Ury Estate	Standard
HERABER	NO89SW0093	Raedykes	Standard
HERABER	NO89SW0072	Raedykes	Standard
HERABER	NO88NE0093	Mackie Academy	Standard
HERABER	NO88NE0092	Stonehaven Golf Course	Standard
HERABER	NO88NE0096	The Bay Hotel	Standard
HERABER	NO88NE0097	St Leonard's House	Standard
HERABER	NO89SE0037	Allochie	Standard
HERABER	NO88NE0103	Beachgate Lane	Standard
HERABER	NO88NE0099	Arduthie School War Memorial	Standard
HERABER	NO88NE0069	Old Stonehaven	Standard
HERABER	NO88NE0070	Glen Ury	Standard
HERABER	NO88NE0077	Kempstone Hill	Regionally Significant
HERABER	NO88NE0083	St Kieran's Well	Standard
HERABER	NO88NW0005	Nether Findlayston	Standard
HERABER	NO88NW0007	Balnagight	Scheduled
HERABER	NO88NW0020	Beatties Hill, Spurryhillock	Standard
HERABER	NO88NW0023	Findlayston	Standard
HERABER	NO88NW0024	Fetteresso Castle Dovecot	Regionally Significant
HERABER	NO88NW0035	Fetteresso Castle	Standard
HERABER	NO89SE0002	Cowie Moss	Standard
HERABER	NO89SE0009	Fishermyre	Standard
HERABER	NO89SE0011	Hill Of Allochie	Standard
HERABER	NO89SE0028	Hillocks	Standard

HERABER	NO89SW0009	Raedykes	Scheduled
HERABER	NO89SW0013	Raedykes	Standard
HERABER	NO89SW0022	Garrison Hill	Scheduled
HERABER	NO89SW0046	Raedykes	Standard
HERABER	NO89SW0047	Keith's Cairn	Standard
HERABER	NO88NE0002	Stonehaven	Standard
HERABER	NO88NE0005	Fetteresso Glebe	Standard
HERABER	NO88NE0010	Glen Ury	Standard
HERABER	NO88NE0011	Ury House 1	Standard
HERABER	NO88NE0012	Ury House 2	Standard
HERABER	NO88NE0017	Hill Of Megray	Standard
HERABER	NO88NE0021	Kempstone Hill	Regionally Significant
HERABER	NO88NE0031	Stonehaven	Standard
HERABER	NO88NE0034	Stonehaven	Standard
HERABER	NO88NE0045	Beattie's Hill	Standard
HERABER	NO88NE0047	Stonehaven	Standard
HERABER	NO88NE0056	Monboys	Standard
HERABER	NO88NE0063	The Glebe, Stonehaven	Standard
HERABER	NO88NE0149	Carron Den	Standard
HERABER	NO88NE0148	New Mains Of Ury	Standard
HERABER	NO89SE0098	Backburn Moss	Standard
HERABER	NO88NE0150	Ury Estate	Standard
HERABER	NO88NE0152	Viewmount, Stonehaven	Standard
HERABER	NO88NE0144	Kirktown Of Fetteresso	Standard
HERABER	NO88NE0151	Slughead	Standard
HERABER	NO89SE0101	Fishermyre	Standard
HERABER	NO88NE0145	South Church Manse	Standard
HERABER	NO89SE0093	Hill Of Muchalls	Standard
HERABER	NO89SE0095	Backburn Moss	Standard
HERABER	NO89SE0096	Aberdeen Western Peripheral...	Standard
HERABER	NO88NE0147	Aberdeen Western Peripheral...	Standard
HERABER	NO88NE0143	Beachgate, Stonehaven	Standard
HERABER	NO88NW0085	Findlayston Bridge	Standard
HERABER	NO89SW0096	Elsick Mounth Road	Standard
HERABER	NO88SE0094	Mill Of Forest	Standard

HERABER	NO88NE0140	Cowie Telephone Exchange	Standard
HERABER	NO88NE0141	The Heugh	Standard
HERABER	NO88NE0142	Kempstone Hill	Standard
HERABER	NO89SW0094	Meikle Carewe Windfarm	Standard
HERABER	NO88NE0137	Stonehaven	Standard
HERABER	NO89SE0089	Aberdeen Western Peripheral...	Standard
HERABER	NO88NE0131	Cowie Line	Standard
HERABER	NO88NE0107	Megray	Standard
HERABER	NO88NE0111	Backhill	Standard
HERABER	NO88NE0112	Coneyhatch	Standard
HERABER	NO88NE0139	Kempstone Hill	Standard
HERABER	NO89SE0100	Hill Of Allochie	Standard
HERABER	NO88NW0087	The Stables, Fetteresso Castle	Standard
HERABER	NO88NE0154	Blue Lodge, Ury	Standard
HERABER	NO88NW0086	Findlayston Farm	Standard
RCAHMS	107395	Stonehaven, Slug Road, Mackie Academy	School (Period Unassigned), War Memorial (20th Century)
RCAHMS	114862	Ury House	Anti Tank Blocks (20th Century), Pillbox (20th Century)
RCAHMS	114863	Ury House	Military Installation(S) (20th Century)
RCAHMS	117641	Ury Glen, Bridge	Road Bridge (Period Unassigned)
RCAHMS	118783	Ury House, Houff Of Ury, Enclosing Walls	Gate Pier(S) (Period Unassigned), Wall(S) (Period Unassigned)
RCAHMS	118784	Ury House, North Lodge	Gate Lodge (19th Century)
RCAHMS	118785	Ury House, South Lodge	Gate Lodge (Period Unassigned), Gate Pier(S) (Period Unassigned), Wall (Period Unassigned)
RCAHMS	118787	Ury House, Blue Lodge	Gate Lodge (Period Unassigned)
RCAHMS	118788	Ury House, Ury Home Farm	Farmhouse (Period Unassigned), Farmstead (Period Unassigned), Saw Mill (Period Unassigned)
RCAHMS	118789	New Mains Of Ury	Farmhouse (Period Unassigned), Farmstead (Period Unassigned)
RCAHMS	118790	Ury House, Walled Garden	Walled Garden (Period Unassigned)
RCAHMS	118791	Ury House, Keeper's Cottage	Estate Cottage (Period Unassigned)
RCAHMS	118792	Ury House, New Mains Of Ury Cottages	Cottage (Period Unassigned)
RCAHMS	158220	Bellwanders Wood	Farmstead (Period Unassigned)
RCAHMS	183756	Findlayston Bridge	Road Bridge (Period Unassigned)
RCAHMS	183759	Stonehaven, Bath Street, Fetteresso Parish Church	Church (Period Unassigned), War Memorial(S) (20th Century)
RCAHMS	183763	Findlayston Bridge, Tollhouse	Lodge (Period Unassigned), Toll House (Post Medieval)

RCAHMS	184955	Stonehaven, Auchenblae Road, Arduthie Hospital	Hospital (Period Unassigned)
RCAHMS	185014	Stonehaven, Arduthie Road, Station Hotel	Hotel (Period Unassigned)
RCAHMS	185018	Stonehaven, Arduthie Road, Edenholme	Term Pending
RCAHMS	185029	Stonehaven, Baird Street, The Hermitage	Term Pending
RCAHMS	185044	Stonehaven, 1-5 Baird Terrace	Term Pending
RCAHMS	185045	Stonehaven, 2-4 Baird Street	Term Pending
RCAHMS	185068	Stonehaven, 21 Bath Street, Ardgour	House (Period Unassigned), School (Period Unassigned), Schoolhouse (Period Unassigned)
RCAHMS	185070	Stonehaven, 20 Bath Street	Term Pending
RCAHMS	185072	Stonehaven, Westfield Road, Heugh Hotel	Hotel (Period Unassigned)
RCAHMS	185073	Stonehaven, 22 Bath Street, Maxieburn	Term Pending
RCAHMS	185978	Stonehaven, 47 Slug Road, Kirk Cottage	Cottage (Period Unassigned)
RCAHMS	186353	Little Farrochie, Cottages	Cottage(S) (Period Unassigned)
RCAHMS	186354	Malcolm's Mount, Workshop	Workshop (Period Unassigned)
RCAHMS	204698	Stonehaven, Glenury Royal Distillery	Pillbox (20th Century)
RCAHMS	229972	Cheyne Farmhouse	Farmhouse (Period Unassigned)
RCAHMS	244128	Ury House, Terrace Walls	Wall (Period Unassigned)
RCAHMS	246681	Findlayston Bridge	Pillbox (20th Century)
RCAHMS	246682	Findlayston Bridge	Anti Tank Blocks (20th Century)
RCAHMS	246688	Findlayston Bridge	Anti Tank Blocks (20th Century)
RCAHMS	246697	Ury House	Pillbox (20th Century)
RCAHMS	246698	Ury House, Cowie Water	Pillbox (20th Century)
RCAHMS	246699	Ury House, Cowie Water	Anti Tank Blocks (20th Century)
RCAHMS	267355	Ury House, Coach House	Coach House (Period Unassigned)
RCAHMS	267356	Ury House, Blue Lodge, Gate	Gate (Period Unassigned), Gate Pier(S) (Period Unassigned), Wall(S) (Period Unassigned)
RCAHMS	267357	Ury House, Bridge Over Ury Burn	Road Bridge (Period Unassigned)
RCAHMS	267358	Ury House, Ice-House	Icehouse (Period Unassigned)
RCAHMS	267368	Ury House, Viaduct	Viaduct (Period Unassigned)
RCAHMS	267371	Ury House, New Lodge, Boundary Walls And Gate-Piers	Boundary Wall(S) (Period Unassigned), Gate Pier(S) (Period Unassigned)
RCAHMS	273018	Stonehaven	Seal Matrix (Medieval)
RCAHMS	273212	Findlaystone Bridge	Bank (Earthwork) (20th Century), Ditch (20th Century), Earthwork (20th Century)
RCAHMS	273213	Ury House	Bank (Earthwork) (20th Century), Earthwork(S) (20th Century)
RCAHMS	273214	Ury House	Road Block (20th Century)

RCAHMS	273216	Ury House, Cowie Water	Road Block (20th Century)
RCAHMS	276607	Glen Ury, Sand And Gravel Pit	Gravel Pit (19-20th Century)
RCAHMS	290293	Ury House, Workers Cottages	Estate Cottage (Period Unassigned)
RCAHMS	292357	Glen Ury, Sand And Gravel Pit	Sand And Gravel Workings (Period Unassigned)
RCAHMS	300620	Kempstone Hill	Ditch (Modern)
RCAHMS	316393	Stonehaven, Broomhill Road, Regional Offices	Office (Period Unassigned)
RCAHMS	317774	Stonehaven Railway Station, Signal Box	Signal Box (19-20th Century)
RCAHMS	333255	Redcloak	Field System (Period Unassigned), Pit(S) (Period Unassigned), Roundhouse(S) (Prehistoric)(Possible), Unenclosed Settlement (Period Unassigned)
RCAHMS	339562	Kirkton Of Fetteresso, Stonehaven	Pit(S) (Period Unassigned), Organic Material (Bone)
RCAHMS	347816	Blue Lodge	No Class (Event)
RCAHMS	347817	New Mains Of Ury	Hearth (Period Unassigned), Unidentified Flint(S)
RCAHMS	349231	New Mains Of Ury	Ditch (Prehistoric), Pit(S) (Prehistoric)
RCAHMS	350958	Cheyne Hill, Cheyne Golf Club	Golf Course (20th Century)
RCAHMS	351516	Aberdeen Western Peripheral Route Stonehaven To Kirkton Of Maryculter Section	Motorway (Modern)
RCAHMS	355669	Stonehaven, Glithno Farm	Farmstead (19th Century)
RCAHMS	355670	Stonehaven, Ury Estate, East Lodge	Cup And Ring Marked Stone(S), Hut Circle(S), Pit (Prehistoric), Saddle Quern, Unidentified Pottery(S) (Prehistoric)
RCAHMS	36888	Farrochie	Cist (Period Unassigned)
RCAHMS	36889	Glen Ury	Ewer (Bronze)
RCAHMS	36890	Ury House	Beaker (Possible)
RCAHMS	36891	Ury House	Cist(S) (Period Unassigned)
RCAHMS	36895	Stonehaven, St Kieran's Well	Fountain (Period Unassigned), Holy Well (Period Unassigned)
RCAHMS	36896	Hill Of Megray	Coin Hoard (Roman)
RCAHMS	36903	Coneyhatch	Natural Feature (Period Unknown)
RCAHMS	36912	Ury House	Country House (19th Century)
RCAHMS	36913	Monboys	Farmstead (Period Unassigned)
RCAHMS	36914	Houff Of Ury	Cairn (Period Unassigned)
RCAHMS	36915	Ury North Lodge	Cairn (Period Unassigned), Enclosure (Period Unassigned)
RCAHMS	36916	Houff Of Ury	Cinerary Urn(S)
RCAHMS	36919	Farrochie	Pit Alignment (Prehistoric), Souterrain (Prehistoric), Unenclosed Settlement (Period Unassigned)
RCAHMS	36921	Hill Of Megray	Field System (Period Unassigned)(Possible), Linear Earthwork (Period Unassigned)
RCAHMS	36922	Ury North Lodge	Cairnfield (Period Unassigned)
RCAHMS	36924	Farrochie	Cremation (Period Unassigned)

RCAHMS	36925	Kempstone Hill	Cairnfield (Period Unassigned), Field System (Period Unassigned)
RCAHMS	36926	Mackie Academy	Plantation Bank (Period Unassigned)
RCAHMS	36927	Ury House, Houff Of Ury	Mausoleum (Period Unassigned)
RCAHMS	36928	Ury Bridge	Road Bridge (Period Unassigned)
RCAHMS	36929	Ury, Ink Bottle	Lodge (Period Unassigned), Toll House (Post Medieval)
RCAHMS	36930	Stonehaven, 6 Bath Street, Bath Lodge	Term Pending
RCAHMS	36931	Fetteresso Glebe, Arduthie	Cairn (Period Unassigned)
RCAHMS	36932	Stonehaven, 18 Bath Street, Tudor Lodge	Villa (20th Century)
RCAHMS	36942	Beattie's Hill	Plantation Bank (Period Unassigned)
RCAHMS	36943	Glenury Royal Distillery	Distillery (Period Unassigned)
RCAHMS	36944	Malcolm's Mount, Farrochie	Cairn (Period Unassigned), Cist (Period Unassigned), Food Vessel Urn
RCAHMS	36945	Glenury Viaduct	Railway Viaduct (19-20th Century)
RCAHMS	36952	Stonehaven, Station Road, Stonehaven Station	Railway Station (19-20th Century), Signal Box (19-20th Century)
RCAHMS	36955	Fetteresso Glebe, Arduthie	Earthwork (Period Unassigned), Temporary Camp (Roman)(Possible)
RCAHMS	36956	Farrochie	Cist (Period Unassigned)
RCAHMS	36957	Farrochie	Beaker(S)
RCAHMS	36961	Balnagight Wood, Findlayston	Cairnfield (Period Unassigned), Enclosure (Period Unassigned), Field System (Period Unassigned)
RCAHMS	36962	Cheynehill	Field System (Period Unassigned), Hut Circle (Prehistoric)
RCAHMS	36973	Newbigging	Linear Earthwork (Period Unassigned)
RCAHMS	36975	Rickarton House, Cowton Burn, Bridge	Road Bridge (Period Unassigned)
RCAHMS	36976	Rickarton House	Country House (Period Unassigned)
RCAHMS	36977	Rickarton House, Gardener's Cottage	Gardeners Lodge (Period Unassigned)
RCAHMS	36978	Mill Of Mowtie	Mill (Period Unassigned)
RCAHMS	36981	Beatties Hill	Cist(S) (Period Unassigned)
RCAHMS	36982	Beattie's Hill	Cropmark (Period Unknown), Linear Feature (Period Unassigned), Rig And Furrow (Medieval)
RCAHMS	36984	Broomhill	Cairnfield (Period Unassigned)
RCAHMS	36985	Nether Findlayston	Cist (Period Unassigned)
RCAHMS	36986	Balnagight Wood, Findlayston	Cairn (Period Unassigned)
RCAHMS	37105	Netherley	Coin (Roman)
RCAHMS	37108	Moss Of Cowie	Sword (Bronze)
RCAHMS	37113	Hill Of Allochie	Cairnfield (Period Unassigned), Field Boundary(S) (Period Unassigned), Hut Circle(S) (Prehistoric)
RCAHMS	37114	White Hill	Field System (Period Unassigned), Hut Circle(S) (Prehistoric)
RCAHMS	37115	Burn Of Monboys	Farmstead (Period Unassigned)
RCAHMS	37117	Monboys	Farmstead (Period Unassigned)
RCAHMS	74187	Beatties Hill	Field Boundary (Period Unassigned)(Possible)

RCAHMS	75011	Glen Ury	Clearance Cairn(S) (Period Unassigned), Hut Circle(S) (Prehistoric)(Possible)
RCAHMS	75012	Den Of Glithno	Field Boundary (Period Unassigned)
RCAHMS	75013	Farrochie	Enclosure (Period Unassigned)
RCAHMS	75014	Farrochie	Cropmark(S) (Period Unknown), Pit Alignment (Prehistoric)(Possible)
RCAHMS	77766	Findlayston	House (Period Unassigned)
RCAHMS	77785	Stonehaven, Cowie Mill	Flax Mill (19-20th Century), Grain Mill (Period Unassigned), Lade (Period Unassigned), Weir(S) (Period Unassigned)
RCAHMS	77786	Stonehaven, Cowie Mill House	House (Period Unassigned)
RCAHMS	81265	Findlayston Bridge	Military Installation(S) (20th Century)
RCAHMS	87292	Spurryhillock	Pit(S) (Period Unassigned), Unidentified Pottery

APPENDIX 2 MAPS



Illus 5 Pont map of Lower Deeside 1583-96 showing 'Koway' (centre) but no reference to Ury (copyright National Library of Scotland).



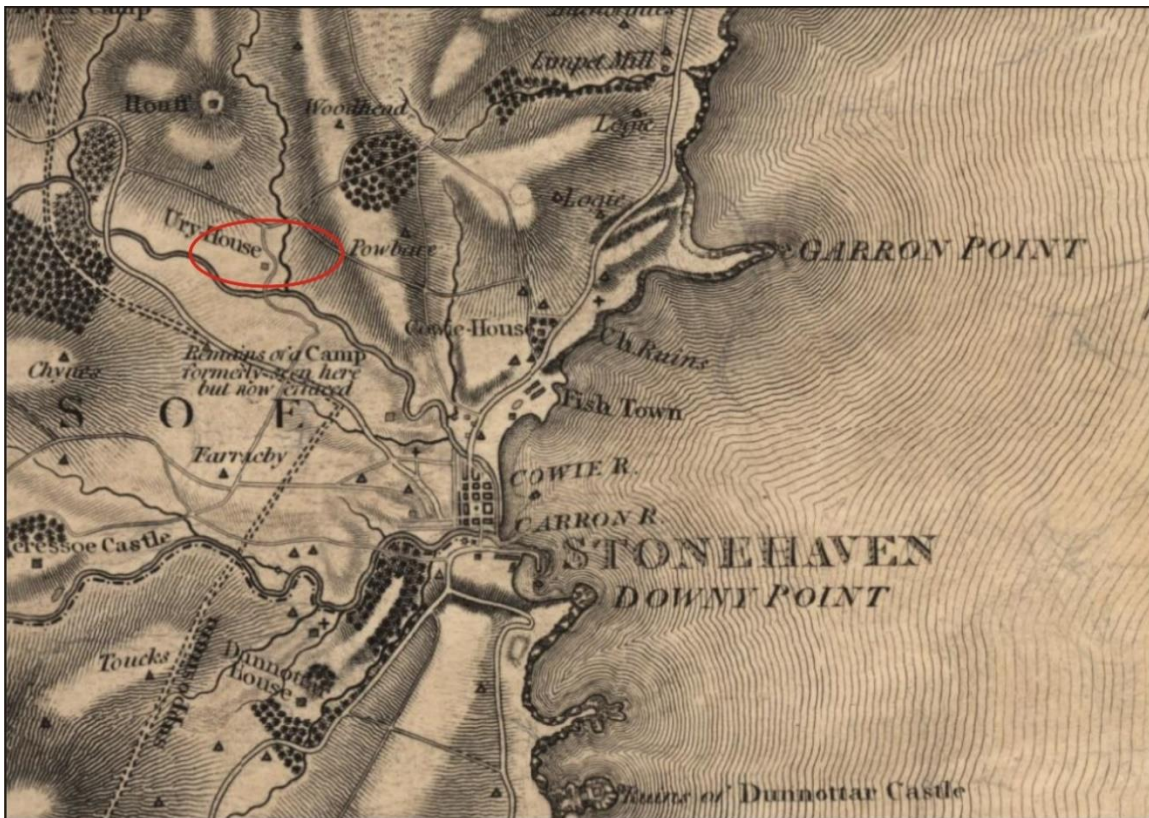
Illus 6 Robert Gordon showing Urie (circled in red) , A map of Eastern Scotland, including basins of Rivers Don, Dee, Tay, Forth, and Tweed imprint c 1636-52 (copyright National Library of Scotland).



Illus 7 Blaeu 1654 with 'Urie' (circled in red) (copyright National Library of Scotland).



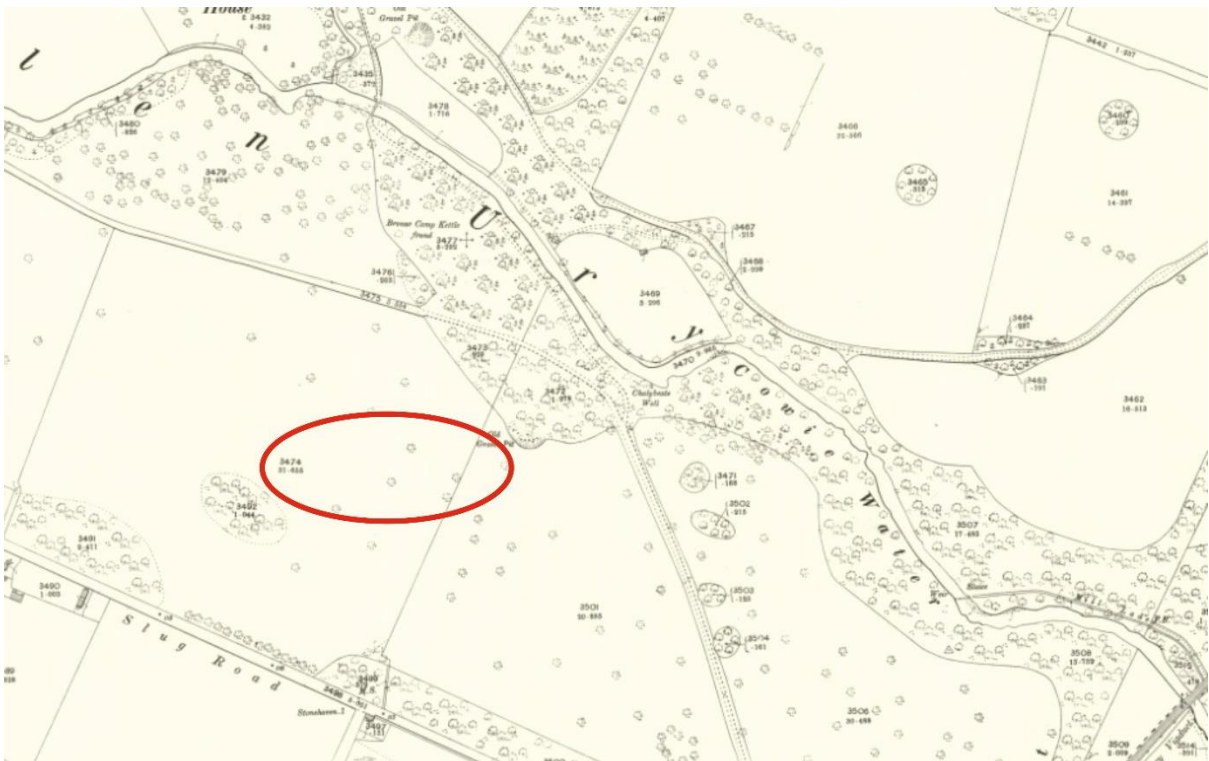
Illus 8 Roy Military Survey of Scotland 1747-55 with proposed development approximately outlined in red (copyright National Library of Scotland).



Illus 9 James Robertson Topographical and military map of the counties of Aberdeen, Banff and Kincardine 1822 showing Ury House and area of site in red (copyright National Library of Scotland).



Illus 10 First Edition OS map showing site outline in red (copyright National Library of Scotland) Kincardine Sheet XII.15/11/.14/.10 (Combined) Survey date: 1865 Publication date: 1868



Illus 11 Second Edition OS map showing site outline in red (copyright National Library of Scotland) Kincardineshire 015.08/.07/.11/.03 (includes: Fetteresso) Publication date: 1903 Revised: 1902

APPENDIX 3 PHOTOS

PHOTO ID	DIRECTION FACING	COMMENTS
CA466-1	NE	Trench 1 in progress
CA466-2	SW	Trench 1 completed
CA466-3	SW	Trench 2 in progress
CA466-4	NNW	Profile of Trench 2
CA466-5	W	General working shot, Trench 2
CA466-6	NE	Trench 2 completed
CA466-7	NE	Trench 2 completed
CA466-8	NE	Trench 3 nearing completion
CA466-10	NW	Trench 4 nearing completion. Note emergence of red clay in subsoil.
CA466-11	NW	Trench 5 nearing completion
CA466-12	NW	Trench 6 in progress
CA466-13	NW	Trench 7 nearing completion
CA466-14	NW	Trench 8 nearing completion
CA466-15	NW	Trench 9 in progress. Note 3m gap over previous environmental test pit.
CA466-16	NW	NW end of Trench 9 nearing completion
CA466-17	NW	Trench 10 nearing completion
CA466-18	S	Trench 11 in progress
CA466-19	N	Trench 11 nearing completion
CA466-20	NW	Trench 12 nearing completion
CA466-21	WNW	Trench 12, top end with brick debris in foreground
CA466-22	S	Trench 12, view towards southern end
CA466-23	SE	Trench 13 completed
CA466-24	NW	Trench 14 in progress
CA466-25	W	Trench 15 in progress
CA466-26	--	Modern debris within Trench 15
CA466-27	--	Modern debris within Trench 15
CA466-28	--	Modern debris within Trench 15



CA466-6



CA466-7



CA466-8



CA466-10



CA466-11



CA466-12



CA466-13



CA466-14



CA466-15



CA466-16



CA466-17



CA466-18



CA466-19



CA466-20



CA466-21



CA466-22



CA466-23




CA466-24



CA466-25



CA466-26



CA466-27



CA466-28



CA466-29