

**NORTHAMPTONSHIRE ARCHAEOLOGY
CONTEXT RECORD FORM**

Project code: SHA08		Area: 2	Co-ordinates E/N: 1	Context group:	Context No: 2000
Plan:	Section: 218	Levels OD T B:		Context type: LAYER	
Level II Colour:	Level II Black & white:	Digital ref.:			
DEPOSIT			CUT		
1. Compaction	3. Texture/composition	5. Boundaries	1. Shape in plan	3. Profile description	
2. Colour	4. Inclusions		2. Orientation	4. Base	
DIMENSIONS					
L:	W:	D:	< 0.5m	Ø:	
DESCRIPTION:					
1. LOOSE / FRAGILE					
2. MID-DARK GRAY BROWN					
3. SANDY CLAY LOAM					
4. 0% ANGULAR VOLCANIC ROCK < 20cm ALL LARGE BOUNDED < 1m					
5. DIFFUSE					
INTERPRETATION: COLLUVIAL LAYER DERIVED FROM HILLSIDE TO E. OVERLIES WITH SIMILAR LAYER 2001 AND WHICH CANNOT BE CUT. SOME PLANTS GROWN IN SURFACE BUT NO REAL HUMIC LAYER.					
Cont'd 7					
RELATIONSHIPS:					
Fill of:			Filled by:		
Cuts:			Cut by:		
Overlies: 2261, 2001			Overlain by:		
Abuts:			Abutted by:		
Part of:			Same as:		
POTTERY	CLAY PIPE	SMALL FINDS	STRATIGRAPHIC MATRIX		
FLINT	BRICK/TILE				
BONE	OTHER	SAMPLES			
GLASS	NONE				
			2000		
			2098 2001 2261		
POST-EXCAVATION ANALYSIS:					
DATING AND PHASING:					
Excavated by & date: AP / RW / BS / AP 9/6/86		Recorded by & date: AP 7/6/86		Checked by & date: AP 11/6/86	
				Sheet 1 of	

**NORTHAMPTONSHIRE ARCHAEOLOGY
CONTEXT RECORD FORM**

Project code: SHAOS		Area: 2	Co-ordinates: E/N 1	Context group:	Context No: 2001
Plan: 217	Section:	Levels: OD T. B.		Context type: PERMIT	
Level II Colour:	Level II Black & white:	Digital ref.:			
DEPOSIT			CUT		
1. Compaction 3. Texture/composition 5. Boundaries			1. Shape in plan 3. Profile description		
2. Colour 4. Inclusions			2. Orientation 4. Base		
DIMENSIONS					
L:		W:		D: Ø:	
DESCRIPTION:					
1. FIN - MEDIUM					
2. MID ORGY BROWN					
3. SANDY CLAY LOAM					
4. 30% SMALL-MED ANGLE + SUB-ANGULAR WICKER ROPE < 15cm					
5. DIFFUSE					
INTERPRETATION:					
COLLUVIAL LAYER INTO WHICH BURNED ARE CUT. PERMIT INDS SURVIVING DURING HUMIC LAYER					
Cont'd 7					
RELATIONSHIPS:					
Fill of:			Filled by:		
Cuts:			Cut by:		
Overlies: 2060			Overlain by: 2000		
Abuts:			Abutted by:		
Part of:			Same as:		
POTTERY	CLAY PIPE	SMALL FINDS	STRATIGRAPHIC MATRIX		
FLINT	BRICK/TILE				
BONE	OTHER	SAMPLES			
GLASS	NONE				
			2070		
			2001		
			2060		
POST-EXCAVATION ANALYSIS:					
DATING AND PHASING:					
Excavated by & date: VLEX		Recorded by & date: AY 7/6/8.		Checked by & date: AP 19/6/08.	
				Sheet 1 of	

**NORTHAMPTONSHIRE ARCHAEOLOGY
CONTEXT RECORD FORM**

Project code: SHA08		Area: 2	Co-ordinates: E/N 1	Context group: 2004	Context No: 2002
Plan: 217	Section: 200/201		Levels: OD T E	Context type: CUT	
Level II Colour:	Level II Black & white: 4/1-3	Digital ref.:			
DEPOSIT			CUT		
1. Compaction		3. Texture/composition		5. Boundaries	
2. Colour		4. Inclusions		6. Base	
1. Shape in plan		3. Profile description			
2. Orientation		4. Base			
DIMENSIONS					
L: 180cm		W: 60cm		D: 0.45m	
DESCRIPTION:					
1. RECTANGULAR, IRREGULARLY CUT SIDES					
2. ROUGHLY E-W					
3. STEEP (NEAR VERTICAL) SIDES; CENTRAL PART OF S. SIDE IS INITIALLY GRABBLT SHAPING THEN COMING UP TO VERTICAL SIDE; DIME AT NW CORNER					
4. FLAT, CUT DOWN ONTO 18m ROCK					
5.					
INTERPRETATION: CRANE CUT - GROUP 2004					
Cont'd ?					
RELATIONSHIPS:					
Fill of:			Filled by: 2003		
Cuts: 2001			Cut by:		
Overlies:			Overlain by:		
Abuts:			Abutted by:		
Part of:			Same as:		
POTTERY	CLAY PIPE	SMALL FINDS	STRATIGRAPHIC MATRIX		
FLINT	BRICK/TILE				
BONE	OTHER	SAMPLES			
GLASS	NONE				
			2003		
			2002		
			2001		
POST-EXCAVATION ANALYSIS:					
DATING AND PHASING:					
Excavated by & date: AP 11/6/08		Recorded by & date: AP 11/6/08		Checked by & date: AP 19/6/08	
				Sheet 1 of	

**NORTHAMPTONSHIRE ARCHAEOLOGY
CONTEXT RECORD FORM**

Project code: SHA08		Area: 2	Co-ordinates: E/N 1	Context group: 2004	Context No: 2003
Plan: 217	Section: 200/201	Levels: CD 1: B:		Context type: DEPOSIT	
Level II Colour:	Level II Black & white:	Digital ref.:			
DEPOSIT			CUT		
1. Compaction		3. Texture/composition		5. Boundaries	
2. Colour		4. Inclusions		6. Profile description	
1. Shape in plan			2. Orientation		
3. Base			4. Base		
DIMENSIONS					
L:		W:		D: Ø:	
DESCRIPTION:					
1. LOOSE / FRAGILE - RETAINS SOME MOISTURE					
2. DK GRAY BROWN					
3. SANDY CLAY LOAM					
4. 30% SMALL-MED PVC/SUB AND VOLCANIC STONE CLUMS					
5. CLEAN					
INTERPRETATION: GRAVE FILL - GROUP 2004					
Cont'd ?					
RELATIONSHIPS:					
Fill of: 2002			Filled by:		
Cuts:			Cut by:		
Overlies:			Overlain by: 2000		
Abuts:			Abutted by:		
Part of:			Same as:		
POTTERY	CLAY PIPE	SMALL FINDS	STRATIGRAPHIC MATRIX		
FLINT	BRICK/TILE				
BONE	OTHER	SAMPLES			
GLASS	NONE				
			2000		
			2003		
			2002.		
POST-EXCAVATION ANALYSIS:					
DATING AND PHASING:					
Excavated by & date: RT		Recorded by & date: MY 9/6/08		Checked by & date: AP 1/6/08	
				Sheet 1 of	

**NORTHAMPTONSHIRE ARCHAEOLOGY
CONTEXT RECORD FORM**

Project code: SHA08		Area: 2	Co-ordinates : E/N 1	Context group: 2004	Context No: 2004
Plan: 2A	Section: 200/201		Levels <input type="checkbox"/> OD <input type="checkbox"/> T <input type="checkbox"/> B		Context type: GROUP
Level II Colour:	Level II Black & white: 4/1-3		Digital ref.:		
DEPOSIT			CUT		
1. Compaction 3. Texture/composition 5. Boundaries			1. Shape in plan 3. Profile description		
2. Colour 4. Inclusions			2. Orientation 4. Base		
DIMENSIONS					
L:		W:		D: Ø:	
DESCRIPTION:					
1.					
2.					
3.					
4.					
5.					
INTERPRETATION: GROUP N° - COMPRISES GAME CUT 2002, GAME FILL 2003					
BOUNDRIES 203, 204.					
Cont'd ?					
RELATIONSHIPS:					
Fill of:			Filled by:		
Cuts:			Cut by:		
Overlies:			Overlain by:		
Abuts:			Abutted by:		
Part of:			Same as:		
POTTERY	CLAY PIPE	SMALL FINDS	STRATIGRAPHIC MATRIX		
FLINT	BRICK/TILE				
BONE	OTHER	SAMPLES			
GLASS	NONE				
POST-EXCAVATION ANALYSIS:					
DATING AND PHASING:					
Excavated by & date: AP 10/6/08		Recorded by & date: AY 9/6/08		Checked by & date: AP 10/6/08	
				Sheet 1 of	


**NORTHAMPTONSHIRE ARCHAEOLOGY
CONTEXT RECORD FORM**

Project code: SNA 08		Area: 2	Co-ordinates: E/N 1	Context group: 2007	Context No: 2005
Plan: 217	Section: 204/205	Levels: OD T: B	Context type: CUT		
Level II Colour:	Level II Black & white: 4/2731	Digital ref.:			
DEPOSIT		CUT			
1. Compaction 3. Texture/composition 5. Boundaries		1. Shape in plan		3. Profile description	
2. Colour 4. Inclusions		2. Orientation		4. Base	
DIMENSIONS					
L: 177cm W: 177cm 54cm D: 64cm Ø:					
DESCRIPTION:					
1. RECTANGULAR WITH ROUNDED ENDS					
2. EAST - WEST					
3. VERTICAL SIDES.					
4. FAIRLY FLAT WITH A STONE BASE					
5. CLEAR					
INTERPRETATION: CHAVE CUT - GROUP 2007					
Cont'd ?					
RELATIONSHIPS:					
Fill of:			Filled by: 2006		
Cuts: 2001			Cut by:		
Overlies:			Overlain by:		
Abuts:			Abutted by:		
Part of:			Same as:		
POTTERY	CLAY PIPE	SMALL FINDS	STRATIGRAPHIC MATRIX		
FLINT	BRICK/TILE				
BONE	OTHER	SAMPLES			
GLASS	NONE				
			2006		
			2005		
			2001		
POST-EXCAVATION ANALYSIS:					
DATING AND PHASING:					
Excavated by & date: PW 17-6-08		Recorded by & date: AY 9/8/8		Checked by & date: AP 19/6/08	
				Sheet 1 of	

**NORTHAMPTONSHIRE ARCHAEOLOGY
CONTEXT RECORD FORM**

Project code: SIA08		Area: 2	Co-ordinates: E/N 1	Context group: 2007	Context No: 2006
Plan: 217	Section: 204/205	Levels: CD, T, B		Context type: DEPOSIT	
Level II Colour:	Level II Black & white:	Digital ref.:			
DEPOSIT			CUT		
1. Compaction 3. Texture/composition 5. Boundaries			1. Shape in plan 3. Profile description		
2. Colour 4. Inclusions			2. Orientation 4. Base		
DIMENSIONS					
L: 177 cm		W: 54 cm		D: 64 cm Ø:	
DESCRIPTION:					
1. SOLID, LOOSE & FINE					
2. MID GREYISH-BROWN					
3. SANDY, CLAY. WITH BONES					
4. 3090. ROCK SUB ANGUULAR 2cm - 25cm WOOD SHAVINGS, FEW UNSCATTERED.					
5. CLAY					
INTERPRETATION: CLAY PIPE - GROUP 2007. A					
ROCK LINED ON TOP OF BURIALS.					
Cont'd ?					
RELATIONSHIPS:					
Fill of: 2005			Filled by:		
Cuts:			Cut by:		
Overlies:			Overlain by: 2000		
Abuts:			Abutted by:		
Part of:			Same as:		
POTTERY	CLAY PIPE	SMALL FINDS	STRATIGRAPHIC MATRIX		
FLINT	BRICK/TILE	DIAMOND SHAPED THIN FLINT ON 209 - ON RIGHT SHOULDER.			
BONE	OTHER	SAMPLES			
GLASS	NONE	BAG OF WOOD CHIPS			
			2000		
			2006		
			2005		
POST-EXCAVATION ANALYSIS:					
DATING AND PHASING:					
Excavated by & date: PW 17-6-08		Recorded by & date: AY 9/6/08		Checked by & date: AP 1/6/08	
				Sheet 1 of	

**NORTHAMPTONSHIRE ARCHAEOLOGY
CONTEXT RECORD FORM**

Project code: SHA08		Area: 2	Co-ordinates: E/N 1	Context group: 2007	Context No: 2007
Plan: 217	Section: 204/205		Levels: CO 1, B	Context type: GROUP	
Level II Colour:	Level II Black & white: 4/27-31	Digital ref.:			
DEPOSIT			CUT		
1. Compaction 3. Texture/composition 5. Boundaries			1. Shape in plan 3. Profile description		
2. Colour 4. Inclusions			2. Orientation 4. Base		
DIMENSIONS					
L: 177cm		W: 54cm		D: 64cm Ø:	
DESCRIPTION:					
1.					
2.					
3.					
4.					
5.					
INTERPRETATION: <i>GROUP NO FOR BLANK, COMPRISES CUT 2005, FILL 2006 INCLUDES BURIAL 208 & 209.</i>					
Cont'd 1					
RELATIONSHIPS:					
Fill of:			Filled by:		
Cuts:			Cut by:		
Overlies:			Overlain by:		
Abuts:			Abutted by:		
Part of:			Same as:		
POTTERY	CLAY PIPE	SMALL FINDS	STRATIGRAPHIC MATRIX 		
FLINT	BRICK/TILE				
BONE	OTHER	SAMPLES			
GLASS	NONE				
POST-EXCAVATION ANALYSIS:					
DATING AND PHASING:					
Excavated by & date: PW 17-6-08		Recorded by & date: AY 9/8/08		Checked by & date: AP 11/6/08	
				Sheet 1 of	

**NORTHAMPTONSHIRE ARCHAEOLOGY
CONTEXT RECORD FORM**

Project code: SHA 08		Area: 2	Co-ordinates: E/N 1	Context group: 200 2010	Context No: 2008
Plan: 217	Section: 202/203	Levels: OD T: S:		Context type: CUT	
Level II Colour:	Level II Black & white: 4/4-6	Digital ref.:			
DEPOSIT			CUT		
1. Compaction 3. Texture/composition 5. Boundaries			1. Shape in plan 3. Profile description		
2. Colour 4. Inclusions			2. Orientation 4. Base		
DIMENSIONS					
L: 1.89 W: 0.87 D: 0.53 Ø:					
DESCRIPTION: <i>LIKES OF CUT MADE SATISFACTORILY ESTABLISHED DURING EXAMINATION</i>					
1. RECTANGULAR		DIMENSIONS & SHAPE DERIVED FROM POSITIONS OF			
2. E-W		BARS			
3. VERTICAL SIDES		SUMPED ON S SIDE			
4. FLAT		DEEPER TOWARDS W END (FEET END) BY			
5.		0.05M			
INTERPRETATION: <i>CHAVE CUT - PART OF GROUP 2010.</i>					
					Conf'd ?
RELATIONSHIPS:					
Fill of:			Filled by: 2009		
Cuts: 2001			Cut by:		
Overlies:			Overlain by:		
Abuts:			Abutted by:		
Part of:			Same as:		
POTTERY	CLAY PIPE	SMALL FINDS	STRATIGRAPHIC MATRIX		
FLINT	BRICK/TILE				
BONE	OTHER	SAMPLES			
GLASS	NONE				
			2009		
			2008		
			2001		
POST-EXCAVATION ANALYSIS:					
DATING AND PHASING:					
Excavated by & date: AY 9/6/08		Recorded by & date: AY 9/6/08		Checked by & date: PP 9/6/08	
				Sheet 1 of	

**NORTHAMPTONSHIRE ARCHAEOLOGY
CONTEXT RECORD FORM**

Project code: SHA 08		Area: 2	Co-ordinates: E/N 1	Context group: 2010	Context No: 2009
Plan: 27	Section: 202/203	Levels: OD T: B:		Context type: DEPOSIT	
Level II Colour:	Level II Black & white:	Digital ref.:			
DEPOSIT			CUT		
1. Compaction 3. Texture/composition 5. Boundaries			1. Shape in plan 3. Profile description		
2. Colour 4. Inclusions			2. Orientation 4. Base		
DIMENSIONS					
L:		W:		D: Ø:	
DESCRIPTION:					
1.	^① LOOSE OK. LIGHT BROWN	^② OK. LIGHT BROWN OK. GREY ROCK	^③ LI-MO GREY (LOOSE (VEM)) + FRAGILE LI-MO GREY SANDY MUD ROCK 20% < 10cm		
2.					
3.					
4.					
5.					
INTERPRETATION: GRAVE FILL - PART OF GROUP 2010 CLEAN COMPONENTS - SOIL → ROCKS → LOOSE SANDY MUD FILL COMPONENTS					
Cont'd 7					
RELATIONSHIPS:					
Fill of: 2008			Filled by:		
Cuts:			Cut by:		
Overlies:			Overlain by: 2000		
Abuts:			Abutted by:		
Part of:			Same as:		
POTTERY	CLAY PIPE	SMALL FINDS	STRATIGRAPHIC MATRIX		
FLINT	BRICK/TILE				
BONE	OTHER	SAMPLES			
GLASS	NONE				
2000 2009 2008					
POST-EXCAVATION ANALYSIS:					
DATING AND PHASING:					
Excavated by & date: AY 9/6/08		Recorded by & date: AY 9/6/08		Checked by & date: AP 19/6/08	
				Sheet 1 of	

**NORTHAMPTONSHIRE ARCHAEOLOGY
CONTEXT RECORD FORM**

Project code: SHA 08		Area: 2	Co-ordinates: E/N 1	Context group: 2010	Context No: 2010
Plan: 217	Section: 202/203	Levels: <input type="checkbox"/> A <input type="checkbox"/> B		Context type: GROUP	
Level II Colour:	Level II Black & white: 4/4-6	Digital ref.:			
DEPOSIT			CUT		
1. Compaction 3. Texture/composition 5. Boundaries			1. Shape in plan 3. Profile description		
2. Colour 4. Inclusions			2. Orientation 4. Base		
DIMENSIONS					
L:	W:	D:	Ø:		
DESCRIPTION:					
1.					
2.					
3.					
4.					
5.					
INTERPRETATION: GROUP N° - COMPRISES CURVE CUT 2008, FILL 2009 & RISERS 200, 201, 202					
					Cont'd ?
RELATIONSHIPS:					
Fill of:			Filled by:		
Cuts:			Cut by:		
Overlies:			Overlain by:		
Abuts:			Abutted by:		
Part of:			Same as:		
POTTERY	CLAY PIPE	SMALL FINDS	STRATIGRAPHIC MATRIX		
FLINT	BRICK/TILE				
BONE	OTHER	SAMPLES			
GLASS	NONE				
POST-EXCAVATION ANALYSIS:					
DATING AND PHASING:					
Excavated by & date: AM 19/6/08		Recorded by & date: AY 9/6/08		Checked by & date: FP 19/6/08	
				Sheet 1 of	

**NORTHAMPTONSHIRE ARCHAEOLOGY
CONTEXT RECORD FORM**

Project code: SMA 08		Area: 2	Co-ordinates: E/N 1	Context group: 2013	Context No: 2011
Plan: 717	Section:	Levels: <input type="checkbox"/> A <input type="checkbox"/> B		Context type: CUT	
Level II Colour:	Level II Black & white	Digital ref.:			
DEPOSIT			CUT		
1. Compaction 3. Texture/composition 5. Boundaries			1. Shape in plan 3. Profile description		
2. Colour 4. Inclusions			2. Orientation 4. Base		
DIMENSIONS					
L: 1.80m		W: 0.73m		D: 0	
DESCRIPTION:					
1. PETANILLON ROYWOOD ENDS 2. E-W 3. VERTICAL SLABS 4. FLATISM 5.			<i>very badly eroded to south during initial excavation.</i>		
INTERPRETATION: GRAVE CUT PART OF GROUP 2013					
Cont'd 7					
RELATIONSHIPS:					
Fill of: 2001			Filled by: 2012		
Cuts: 2001			Cut by:		
Overlies:			Overlain by:		
Abuts:			Abutted by:		
Part of:			Same as:		
POTTERY	CLAY PIPE	SMALL FINDS	STRATIGRAPHIC MATRIX		
FLINT	BRICK/TILE				
BONE	OTHER	SAMPLES			
GLASS	NONE				
<div style="border: 1px solid black; width: 100px; height: 30px; margin: 5px auto; display: flex; align-items: center; justify-content: center;">2012</div> <div style="border: 1px solid black; width: 100px; height: 30px; margin: 5px auto; display: flex; align-items: center; justify-content: center;">2012</div> <div style="border: 1px solid black; width: 100px; height: 30px; margin: 5px auto; display: flex; align-items: center; justify-content: center;">2001</div>					
POST-EXCAVATION ANALYSIS:					
DATING AND PHASING:					
Excavated by & date: SI & PJ 23/04/08		Recorded by & date: AM 9/6/08		Checked by & date:	Sheet 1 of

**NORTHAMPTONSHIRE ARCHAEOLOGY
CONTEXT RECORD FORM**

Project code: SNA 08		Area: 2	Co-ordinates: E/N 1	Context group: 2013	Context No: 2012									
Plan: 217	Section:	Levels: <input type="checkbox"/> D <input type="checkbox"/> T <input type="checkbox"/> B		Context type: Deposit										
Level II Colour:	Level II Black & white:	Digital ref.:												
DEPOSIT			CUT											
1. Compaction 3. Texture/composition 5. Boundaries			1. Shape in plan 3. Profile description											
2. Colour 4. Inclusions			2. Orientation 4. Base											
DIMENSIONS														
L: _____ W: _____ D: _____ Ø: _____														
DESCRIPTION: <i>fill comprises a number of layers to those seen in other areas with a sandy clay loam overlying a layer of roots cut in front of the very dry and lumpy loam within which the current ore deposits.</i>														
<table style="width:100%; border: none;"> <tr> <td style="width:30%; border: none;"> <ol style="list-style-type: none"> 1. mid grey loam <i>brill</i> 2. sandy loam <i>mid grey loam</i> 3. sandy loam 4. roots 15% <i>< 300mm</i> 5. diffuse </td> <td style="width:70%; border: none;"></td> </tr> </table>						<ol style="list-style-type: none"> 1. mid grey loam <i>brill</i> 2. sandy loam <i>mid grey loam</i> 3. sandy loam 4. roots 15% <i>< 300mm</i> 5. diffuse 								
<ol style="list-style-type: none"> 1. mid grey loam <i>brill</i> 2. sandy loam <i>mid grey loam</i> 3. sandy loam 4. roots 15% <i>< 300mm</i> 5. diffuse 														
INTERPRETATION: <i>CHAVE FILL PART OF CROUP 2013</i>														
Cont'd 7														
RELATIONSHIPS:														
Fill of: 2012			Filled by:											
Cuts:			Cut by:											
Overlies:			Overlain by: 2000											
Abuts:			Abutted by:											
Part of:			Same as:											
POTTERY	CLAY PIPE	SMALL FINDS	STRATIGRAPHIC MATRIX <table style="width:100%; border: none;"> <tr> <td style="width:33%; border: 1px solid black;"></td> <td style="width:33%; border: 1px solid black; text-align: center;">2000</td> <td style="width:33%; border: 1px solid black;"></td> </tr> <tr> <td colspan="3" style="text-align: center; border: 1px solid black;">2012</td> </tr> <tr> <td style="border: 1px solid black;"></td> <td style="border: 1px solid black; text-align: center;">2011</td> <td style="border: 1px solid black;"></td> </tr> </table>				2000		2012				2011	
	2000													
2012														
	2011													
FLINT	BRICK/TILE	A metal tag												
BONE	OTHER	SAMPLES												
GLASS	NONE													
POST-EXCAVATION ANALYSIS:														
DATING AND PHASING:														
Excavated by & date: SI + PJ 25.26/08		Recorded by & date: AY 9/6/18		Checked by & date:										
				Sheet 1 of										

**NORTHAMPTONSHIRE ARCHAEOLOGY
CONTEXT RECORD FORM**

Project code: SMA08		Area: 2	Co-ordinates : E/N 1	Context group: 203	Context No: 2013
Plan: 217	Section:		Levels CD T: B:	Context type: Group	
Level II Colour:	Level II Black & white:		Digital ref.:		
DEPOSIT			CUT		
1. Compaction 3. Texture/composition 5. Boundaries			1. Shape in plan 3. Profile description		
2. Colour 4. Inclusions			2. Orientation 4. Base		
DIMENSIONS					
L:		W:		D: Ø:	
DESCRIPTION:					
1.					
2.					
3.					
4.					
5.					
INTERPRETATION: GROUP N ^o - COMPRISES CONTEXTS CUT 2011, PILL 2012 CURMS 222, 223, 224, 225 SEQUENCE OF BUIRES - 222 → 225 → LATEST TO EARLIEST					
					Confid ?
RELATIONSHIPS:					
Fill of:			Filled by:		
Cuts:			Cut by:		
Overlies:			Overlain by:		
Abuts:			Abutted by:		
Part of:			Same as:		
POTTERY	CLAY PIPE	SMALL FINDS	STRATIGRAPHIC MATRIX		
FLINT	BRICK/TILE				
BONE	OTHER	SAMPLES			
GLASS	NONE				
POST-EXCAVATION ANALYSIS:					
DATING AND PHASING:					
Excavated by & date: S1/aw 26/6/18		Recorded by & date: AW/ 9/6/18		Checked by & date:	
				Sheet 1 of	

**NORTHAMPTONSHIRE ARCHAEOLOGY
CONTEXT RECORD FORM**

Project code: SHA 08		Area: 2	Co-ordinates : E/N: 1	Context group: 206	Context No: 2014			
Plan: 217	Section:	Levels: OD T B	Context type: CUT					
Level II Colour:	Level II Black & white:	Digital ref.:						
DEPOSIT		CUT						
1. Compaction 2. Colour	3. Texture/composition 4. Inclusions	5. Boundaries	1. Shape in plan 2. Orientation	3. Profile description	4. Base			
DIMENSIONS								
L: 1.95m	W: 0.62m	D: 0.66m	Ø:					
DESCRIPTION:								
1. Rectilinear, rounded at E end.								
2. E-W								
3. Vertical sides.								
4. Flat base								
5.								
INTERPRETATION: GRAVE CUT - PART OF GROUP 2016								
<small>Cont'd ?</small>								
RELATIONSHIPS:								
Fill of:	Filled by: 2015							
Cuts: 2001	Cut by:							
Overlies:	Overlain by:							
Abuts:	Abutted by:							
Part of:	Same as:							
POTTERY	CLAY PIPE	SMALL FINDS	STRATIGRAPHIC MATRIX					
FLINT	BRICK/TILE					2015		
BONE	OTHER	SAMPLES				2014		
GLASS	NONE					2001		
POST-EXCAVATION ANALYSIS:								
DATING AND PHASING:								
Excavated by & date: volunteers	Recorded by & date: AY 9/6/18	Checked by & date: AP 18/6/18	Sheet 1 of					

**NORTHAMPTONSHIRE ARCHAEOLOGY
CONTEXT RECORD FORM**

Project code: SHA08		Area: 2	Co-ordinates: E/N 1	Context group: 2016	Context No: 2015															
Plan: 2A	Section:	Levels: <input type="checkbox"/> D <input type="checkbox"/> T <input type="checkbox"/> B		Context type: DEPOSIT																
Level II Colour:	Level II Black & white:	Digital ref.:																		
DEPOSIT			CUT																	
1. Compaction 3. Texture/composition 5. Boundaries			1. Shape in plan 3. Profile description																	
2. Colour 4. Inclusions			2. Orientation 4. Base																	
DIMENSIONS																				
L: 1.5m	W: 0.8m	D:	Ø:																	
DESCRIPTION:																				
1. LOUSE		GRAVE FILL FOLLOWING SHIMM																		
2. MID GREY-BROWN		MARK TO 2009																		
3. SANDY W/M																				
4. NOCLS 25% (0.2m)																				
5. CLEAR																				
INTERPRETATION: GRAVE FILL PART OF GROUP 2016																				
Cont'd?																				
RELATIONSHIPS:																				
Fill of: 2015			Filled by: B																	
Cuts:			Cut by:																	
Overlies:			Overlain by: 2000																	
Abuts:			Abutted by:																	
Part of:			Same as:																	
POTTERY	CLAY PIPE	SMALL FINDS	STRATIGRAPHIC MATRIX																	
FLINT	BRICK/TILE																			
BONE	OTHER	SAMPLES																		
GLASS	NONE ✓																			
<table border="1" style="margin: auto;"> <tr> <td style="width: 20%;"></td> <td style="width: 20%; text-align: center;">2000</td> <td style="width: 20%;"></td> </tr> <tr> <td colspan="3" style="text-align: center;">├───┬───┬───┘</td> </tr> <tr> <td colspan="3" style="text-align: center;">2015</td> </tr> <tr> <td colspan="3" style="text-align: center;">├───┬───┬───┘</td> </tr> <tr> <td colspan="3" style="text-align: center;">2016</td> </tr> </table>							2000		├───┬───┬───┘			2015			├───┬───┬───┘			2016		
	2000																			
├───┬───┬───┘																				
2015																				
├───┬───┬───┘																				
2016																				
POST-EXCAVATION ANALYSIS:																				
DATING AND PHASING:																				
Excavated by & date: everyone!	Recorded by & date: AY 9/6/18	Checked by & date: FR 26/6/08	Sheet 1 of																	

AT, ...

**NORTHAMPTONSHIRE ARCHAEOLOGY
CONTEXT RECORD FORM**

Project code: SHA06		Area: 2	Co-ordinates: E/N 1	Context group: 206	Context No: 2016
Plan: 217	Section:		Levels: <input type="checkbox"/> A <input type="checkbox"/> B	Context type: GROUP	
Level II Colour:	Level II Black & white:	Digital ref.:			
DEPOSIT			CUT		
1. Compaction 3. Texture/composition 5. Boundaries			1. Shape in plan 3. Profile description		
2. Colour 4. Inclusions			2. Orientation 4. Base		
DIMENSIONS					
L:		W:		D: Ø:	
DESCRIPTION:					
1. Loose, friable					
2. Dark grey brown					
3. Sandy clay loam					
4. 10% angular pebble-grade					
5.					
INTERPRETATION: <i>GROUP N^o - COMPOSES LOT 2014, FILL 2015 BURIALS 210 + 211 + 214</i>					
Cont'd 1					
RELATIONSHIPS:					
Fill of:			Filled by:		
Cuts:			Cut by:		
Overlies:			Overlain by:		
Abuts:			Abutted by:		
Part of:			Same as:		
POTTERY	CLAY PIPE	SMALL FINDS	STRATIGRAPHIC MATRIX		
FLINT	BRICK/TILE				
BONE	OTHER	SAMPLES			
GLASS	NONE				
POST-EXCAVATION ANALYSIS:					
DATING AND PHASING:					
Excavated by & date: -	Recorded by & date: AY 7/6/18	Checked by & date: AP 24/6/18	Sheet 1 of		

**NORTHAMPTONSHIRE ARCHAEOLOGY
CONTEXT RECORD FORM**

Project code: SHA08		Area: 2	Co-ordinates: E/N 1	Context group: 2019	Context No: 2017
Plan: 217	Section: 28	Levels: <input type="checkbox"/> O <input type="checkbox"/> T <input type="checkbox"/> B		Context type: CUT	
Level II Colour:	Level II Black & white: 4/2731	Digital ref.:			
DEPOSIT			CUT		
1. Compaction 3. Texture/composition 5. Boundaries			1. Shape in plan 3. Profile description		
2. Colour 4. Inclusions			2. Orientation 4. Base		
DIMENSIONS					
L: 187cm	W: 109cm	D: 073	Ø:		
DESCRIPTION:					
1. RECTANGULAR NARROWING TO WEST, SOME IRREGULARITY.					
2. ROUGH E-W					
3. VERTICAL SIDED ROUGHLY CUT WITH ROCK INTRUSIONS DUE TO END					
4.					
5.					
INTERPRETATION:					
GRAVE CUT					
Contd ?					
RELATIONSHIPS:					
Fill of:			Filled by: 2018		
Cuts: 2001			Cut by:		
Overlies:			Overlain by:		
Abuts:			Abutted by:		
Part of:			Same as:		
POTTERY	CLAY PIPE	SMALL FINDS	STRATIGRAPHIC MATRIX		
FLINT	BRICK/TILE				
BONE	OTHER	SAMPLES			
GLASS	NONE				
			2018		
			2017		
			2001		
POST-EXCAVATION ANALYSIS:					
DATING AND PHASING:					
Excavated by & date: BNT		Recorded by & date: BNT		Checked by & date: AP 2/08	
				Sheet 1 of	

**NORTHAMPTONSHIRE ARCHAEOLOGY
CONTEXT RECORD FORM**

Project code: SHA 08		Area: 2	Co-ordinates : E/N 1	Context group: 2019	Context No: 2018
Plan: 27	Section: 28		Levels OD T B.	Context type: DEPOSIT	
Level II Colour:	Level II Black & white:		Digital ref.:		
DEPOSIT			CUT		
1. Compaction		3. Texture/composition	5. Boundaries	1. Shape in plan	3. Profile description
2. Colour		4. Inclusions		2. Orientation	4. Base
DIMENSIONS					
L:		W:		D:	Ø:
DESCRIPTION:					
<p>1. UPPER 100mm LOOSE VOLCANIC SOIL AND 30% ANGULAR VOLCANIC INCLUSIONS 10-150mm (PROBABLY WASH FROM ABOVE)</p> <p>2. NEXT 90mm VERY LOOSE VOLCANIC SOIL WITH FREQUENT ORGANIC INCLUSIONS + ROOT MARKS (PROBABLY UPPER SURFACE OF GROUND WITH TURF)</p> <p>3. BELOW VERY DRY MID-LIGHT BROWN VOLCANIC SOIL WITH PATTERNS OF ORGANIC/HUMIC MATERIAL. FREQUENT VOIDS FILLED WITH FLY PUPAL CASES AND DISCARDED FLY PARTS</p> <p>5. SIGNIFICANT WHITE DEPOSITS CLOSE TO BODY</p>					
INTERPRETATION:					
<p>BURIAL DEPOSITS WITH REPACKED TURF UNDER STAKES AND WOOD FROM UP SLOPE. DRY BURNED SOIL BELOW WITH HUMIC MATERIAL FROM DECOMPOSING BODIES. PROBABLY LIME INCLUSIONS IN BURIAL CLOSE TO BODIES</p>					
Cont'd 1					
RELATIONSHIPS:					
Fill of: 2017			Filled by:		
Cuts:			Cut by:		
Overlies:			Overlain by:		
Abuts:			Abutted by:		
Part of:			Same as:		
POTTERY	CLAY PIPE	SMALL FINDS	STRATIGRAPHIC MATRIX 		
FLINT	BRICK/TILE				
BONE	OTHER	SAMPLES BAG TAKEN MAD'S NUMBERS.			
GLASS	NONE				
POST-EXCAVATION ANALYSIS:					
DATING AND PHASING:					
Excavated by & date:		Recorded by & date:		Checked by & date:	Sheet 1 of

**NORTHAMPTONSHIRE ARCHAEOLOGY
CONTEXT RECORD FORM**

Project code: SHA08		Area: 2	Co-ordinates: E/N 1	Context group:	Context No: 2019
Plan: 217	Section: 218		Levels: OD T B	Context type: GROUP	
Level II Colour:	Level II Black & white: 4/2731	Digital ref.:			
DEPOSIT			CUT		
1. Compaction	3. Texture/composition	5. Boundaries	1. Shape in plan	3. Profile description	
2. Colour	4. Inclusions		2. Orientation	4. Bass	
DIMENSIONS					
L:	W:	D:	Ø:		
DESCRIPTION:					
1. GROUP DENOTING BURIALS CUT: 2017 DEF: 2018					
2. BURIALS ARE 205, 206, 207					
3.					
4.					
5. 1 2017					
INTERPRETATION: THREE BURIALS WITHIN A SINGLE RECTANGULAR GRAVE THEY ALL SHOW SIGNS OF HUMAN BONES EXPOSED FOR SOME TIME, INCLUDING EXTENSIVE MAGGOT ACTIVITY					
THE BURIALS HAVE BEEN MARKED WITH LIME.					
TWO ADULT INDIVIDUALS AND A JUVENILE.					
Cont'd ?					
RELATIONSHIPS:					
Fill of:			Filled by:		
Cuts:			Cut by:		
Overlies:			Overlain by:		
Abuts:			Abutted by:		
Part of:			Same as:		
POTTERY	CLAY PIPE	SMALL FINDS	STRATIGRAPHIC MATRIX		
FLINT	BRICK/TILE				
BONE	OTHER	SAMPLES			
GLASS	NONE				
2019					
POST-EXCAVATION ANALYSIS:					
DATING AND PHASING:					
Excavated by & date: 12/6/08 JMS		Recorded by & date: 12/6/08 JMS		Checked by & date:	Sheet 1 of 1

**NORTHAMPTONSHIRE ARCHAEOLOGY
CONTEXT RECORD FORM**

Project code: SHA 08		Area: 2	Co-ordinates: E/N 1	Context group: 2022	Context No: 2020
Plan: 217	Section: 208/109	Levels: <input type="checkbox"/> A <input type="checkbox"/> B		Context type: CUT	
Level II Colour:	Level II Black & white: 5/32-4	Digital ref.:			
DEPOSIT			CUT		
1. Compaction		3. Texture/composition		5. Boundaries	
2. Colour		4. Inclusions		1. Shape in plan	
				3. Profile description	
				2. Orientation	
				4. Base	
DIMENSIONS					
L:	1.75m	W:	?	D:	?
DESCRIPTION:					
1.					
2.					
3.					
4.					
5.					
INTERPRETATION: CRANE CUT PART OF GROUP 2022					
Cont'd ?					
RELATIONSHIPS:					
Fill of:			Filled by: 2021		
Cuts: 2001			Cut by:		
Overlies:			Overlain by:		
Abuts:			Abutted by:		
Part of:			Same as:		
POTTERY	CLAY PIPE	SMALL FINDS	STRATIGRAPHIC MATRIX		
FLINT	BRICK/TILE				
BONE	OTHER	SAMPLES			
GLASS	NONE				
<div style="border: 1px solid black; width: 100px; height: 30px; margin: 5px auto; display: flex; align-items: center; justify-content: center;">2021</div> <div style="border: 1px solid black; width: 100px; height: 30px; margin: 5px auto; display: flex; align-items: center; justify-content: center;">2020</div> <div style="border: 1px solid black; width: 100px; height: 30px; margin: 5px auto; display: flex; align-items: center; justify-content: center;">2001</div>					
POST-EXCAVATION ANALYSIS:					
DATING AND PHASING:					
Excavated by & date: AM 13/6/08		Recorded by & date: AY 13/6/08		Checked by & date: AP 25/6/08	
				Sheet 1 of	

**NORTHAMPTONSHIRE ARCHAEOLOGY
CONTEXT RECORD FORM**

Project code: SHA 08		Area: 2	Co-ordinates: E/N 1	Context group: 2022	Context No: 2021
Plan: 217	Section: 208/109	Levels: OD 1: B		Context type: DEPOSIT	
Level II Colour:	Level II 4/24-6 Black & white	Digital ref.:			
DEPOSIT			CUT		
1. Compaction 3. Texture/composition 5. Boundaries			1. Shape in plan 3. Profile description		
2. Colour 4. Inclusions			2. Orientation 4. Base		
DIMENSIONS					
L:	1.78m	W:	?	D:	?
DESCRIPTION:					
1. LOOSE					
2. MID GREY BROWN					
3. SANDY LOAM					
4. ROCKS - ANG/SUBANG <20cm <30%					
5. CLEM.					
INTERPRETATION: FILL OF GRAVE 2020. PART OF GROUP 2022					
<p>Contained, at E end, disarticulated remains (fted under the context number (i.e. not assigned a burial no.). Top of grave contained three large boulders; this presumably led to the attempt to dig this grave being abandoned.</p>					
Cont'd 3					
RELATIONSHIPS:					
Fill of: 2020			Filled by:		
Cuts:			Cut by:		
Overlies:			Overlain by:		
Abuts:			Abutted by:		
Part of:			Same as:		
POTTERY	CLAY PIPE	SMALL FINDS	STRATIGRAPHIC MATRIX		
FLINT	BRICK/TILE				
BONE	OTHER	SAMPLES			
GLASS	NONE				
POST-EXCAVATION ANALYSIS:					
DATING AND PHASING:					
Excavated by & date: SA 15/6/18		Recorded by & date: AY 13/6/18		Checked by & date: AP 26/6/18	
				Sheet 1 of	

**NORTHAMPTONSHIRE ARCHAEOLOGY
CONTEXT RECORD FORM**

Project code: SHA08		Area: 2	Co-ordinates : E/N 1	Context group: 2022	Context No: 2022
Plan: 217	Section: 208/209		Levels OD, T, B	Context type: GROUP	
Level II Colour:	Level II Black & white: 5/32-4		Digital ref.:		
DEPOSIT			CUT		
1. Compaction 3. Texture/composition 5. Boundaries			1. Shape in plan 3. Profile description		
2. Colour 4. Inclusions			2. Orientation 4. Base		
DIMENSIONS					
L:		W:		D: Ø:	
DESCRIPTION:					
1.					
2.					
3.					
4.					
5.					
INTERPRETATION: <i>GROUP N - COMPRISES CUT 2020, FILL 2021</i>					
Cont'd ?					
RELATIONSHIPS:					
Fill of:			Filled by:		
Cuts:			Cut by:		
Overlies:			Overlain by:		
Abuts:			Abutted by:		
Part of:			Same as:		
POTTERY	CLAY PIPE	SMALL FINDS	STRATIGRAPHIC MATRIX		
FLINT	BRICK/TILE				
BONE	OTHER	SAMPLES			
GLASS	NONE				
POST-EXCAVATION ANALYSIS:					
DATING AND PHASING:					
Excavated by & date: JA 13/6/18.		Recorded by & date: AV 13/6/18.		Checked by & date: AP 26/6/18	
				Sheet 1 of	

**NORTHAMPTONSHIRE ARCHAEOLOGY
CONTEXT RECORD FORM**

Project code: SHA08		Area: 2	Co-ordinates: E/N 1	Context group: 2025	Context No: 2023															
Plan: 2A	Section: 210/211		Levels: OO 1: B	Context type: CUT																
Level II Colour:	Level II Black & white 5/2022		Digital ref.:																	
DEPOSIT			CUT																	
1. Compaction 3. Texture/composition 5. Boundaries			1. Shape in plan 3. Profile description																	
2. Colour 4. Inclusions			2. Orientation 4. Base																	
DIMENSIONS																				
L: 180cm		W: 64cm		D: 0.64 Ø:																
DESCRIPTION:																				
1. Roughly rectangular, narrowing to W (downslope) end. E end rounded.																				
2. E-W																				
3. Vertical-sided, undercut in places at W end. Steps down at E end - rock (cobble, small boulder grade) that hadn't been excavated during grave cutting .																				
4. the digging of the grave.																				
5.																				
INTERPRETATION: PART OF GROUP 2025																				
Grave cut.																				
Cont'd ?																				
RELATIONSHIPS:																				
Fill of:			Filled by: 2024																	
Cuts: 2001			Cut by:																	
Overlies:			Overlain by:																	
Abuts:			Abutted by:																	
Part of:			Same as:																	
POTTERY	CLAY PIPE	SMALL FINDS	STRATIGRAPHIC MATRIX																	
FLINT	BRICK/TILE																			
BONE	OTHER	SAMPLES																		
GLASS	NONE ✓																			
<table border="1" style="width:100%; border-collapse: collapse;"> <tr> <td style="width:33%;"></td> <td style="width:33%; text-align: center;">2024</td> <td style="width:33%;"></td> </tr> <tr> <td colspan="3" style="text-align: center;">┌───────────┴───────────┐</td> </tr> <tr> <td colspan="3" style="text-align: center;">2023</td> </tr> <tr> <td colspan="3" style="text-align: center;">┌───────────┴───────────┐</td> </tr> <tr> <td style="width:33%;"></td> <td style="width:33%; text-align: center;">2001</td> <td style="width:33%;"></td> </tr> </table>							2024		┌───────────┴───────────┐			2023			┌───────────┴───────────┐				2001	
	2024																			
┌───────────┴───────────┐																				
2023																				
┌───────────┴───────────┐																				
	2001																			
POST-EXCAVATION ANALYSIS:																				
DATING AND PHASING:																				
Excavated by & date: AP 17/6/08		Recorded by & date: AT 16/6/08		Checked by & date: AP 17/6/08																
				Sheet 1 of																

NORTHAMPTONSHIRE ARCHAEOLOGY
CONTEXT RECORD FORM

Project code:

2011

Context No:

2011

Continuation Sheet

Sheet

of



Excavated by & date:

Recorded by & date:

Checked by & date:

**NORTHAMPTONSHIRE ARCHAEOLOGY
CONTEXT RECORD FORM**

Project code: SHA08		Area: 2	Co-ordinates: E/N 1	Context group: 2025	Context No: 2024
Plan: 27	Section: 210/11	Levels: <input type="checkbox"/> D <input type="checkbox"/> T <input type="checkbox"/> B		Context type: DEPOSIT	
Level II Colour:	Level II Black & white: 5/10/22	Digital ref.:			
DEPOSIT			CUT		
1. Compaction 3. Texture/composition 5. Boundaries			1. Shape in plan 3. Profile description		
2. Colour 4. Inclusions			2. Orientation 4. Base		
DIMENSIONS					
L:		W:		D: Ø:	
DESCRIPTION:					
1. Medium					
2. Ban, darkish					
3. slay Slightly clayey ban					
4. 20% angular pebble-grade rock					
5. Moderately diffuse					
INTERPRETATION: PART OF GROUP 2025					
Grave fill, contained one burial only.					
					Conf d 7
RELATIONSHIPS:					
Fill of: 2023			Filled by:		
Cuts:			Cut by:		
Overlies:			Overlain by: 2020		
Abuts:			Abutted by:		
Part of:			Same as:		
POTTERY	CLAY PIPE	SMALL FINDS	STRATIGRAPHIC MATRIX		
FLINT	BRICK/TILE				
BONE	OTHER	SAMPLES			
GLASS	NONE <input checked="" type="checkbox"/>				
			2020		
			2024		
			2023		
POST-EXCAVATION ANALYSIS:					
DATING AND PHASING:					
Excavated by & date: FP 13/6/08		Recorded by & date: AT 16/6/08		Checked by & date: FP 17/6/08	
				Sheet 1 of	

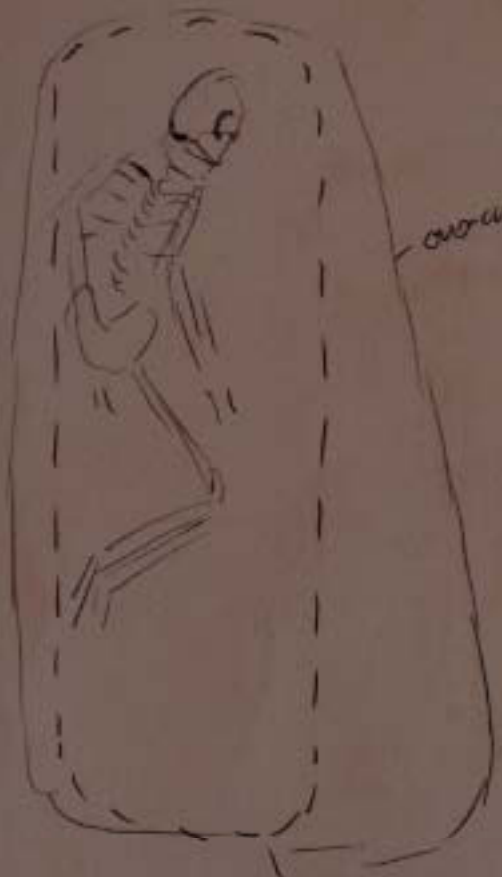
**NORTHAMPTONSHIRE ARCHAEOLOGY
CONTEXT RECORD FORM**

Project code: SIA 08		Area: 2	Co-ordinates: E/N 1	Context group: 2025	Context No: 2025								
Plan: 217	Section: 210/211		Levels CD T B	Context type: GROUP									
Level II Colour:	Level II Black & white: 5/10/22		Digital ref.:										
DEPOSIT			CUT										
1. Compaction 3. Texture/composition 5. Boundaries			1. Shape in plan 3. Profile description										
2. Colour 4. Inclusions			2. Orientation 4. Base										
DIMENSIONS													
L:	W:	D:	Ø:										
DESCRIPTION:													
1.													
2.													
3.													
4.													
5.													
INTERPRETATION: GROUP NO COMPRISES CUT 2023, FILL 2024 BURIAL 212													
<table style="margin-left: auto; margin-right: auto;"> <tr> <td style="font-size: 2em;">}</td> <td style="padding: 0 10px;">2024</td> <td rowspan="3" style="font-size: 3em; vertical-align: middle;">}</td> <td rowspan="3" style="padding: 0 10px;">GRP 2025</td> </tr> <tr> <td></td> <td style="padding: 0 10px;">217</td> </tr> <tr> <td></td> <td style="padding: 0 10px;">2023</td> </tr> </table>						}	2024	}	GRP 2025		217		2023
}	2024	}	GRP 2025										
	217												
	2023												
Cont'd ?													
RELATIONSHIPS:													
Fill of:			Filled by:										
Cuts:			Cut by:										
Overlies:			Overlain by:										
Abuts:			Abutted by:										
Part of:			Same as:										
POTTERY	CLAY PIPE	SMALL FINDS	STRATIGRAPHIC MATRIX <div style="border: 1px solid black; width: 100%; height: 100%; display: flex; flex-direction: column; align-items: center; justify-content: center;"> <div style="border: 1px solid black; width: 80%; height: 20px; margin-bottom: 10px;"></div> <div style="border: 1px solid black; width: 40%; height: 20px; margin-bottom: 10px;"></div> <div style="border: 1px solid black; width: 80%; height: 20px;"></div> </div>										
FLINT	BRICK/TILE												
BONE	OTHER	SAMPLES											
GLASS	NONE												
POST-EXCAVATION ANALYSIS:													
DATING AND PHASING:													
Excavated by & date: AP 19/6/08		Recorded by & date: AT 16/6/18		Checked by & date: AP 25/6/08									
				Sheet 1 of									

**NORTHAMPTONSHIRE ARCHAEOLOGY
CONTEXT RECORD FORM**

Project code: SHA 08		Area: 2	Co-ordinates: E/N 1	Context group: 1018	Context No: 2026
Plan: 27	Section: 706/207		Levels OD T: B:	Context type: CUT.	
Level II Colour:	Level II Black & white: 5/24-26		Digital ref.:		
DEPOSIT			CUT		
1. Compaction 3. Texture/composition 5. Boundaries			1. Shape in plan 3. Profile description		
2. Colour 4. Inclusions			2. Orientation 4. Base		
DIMENSIONS					
L: 0.80m		W: 0.9m		D: 0.93m Ø:	
DESCRIPTION:					
1. RECTANGULAR - ROUNDED ENDS, OVERCUT WHEN EXCAVATED					
2. E-W					
3. VERTICAL SIDES,					
4. FLAT-TOPPED					
5.					
INTERPRETATION: ORANGE CUT, 1 MTR OF GROUP 2028.					
					Cont'd ?
RELATIONSHIPS:					
Fill of: 2027			Filled by: 2027		
Cuts: 2001			Cut by:		
Overlies:			Overlain by:		
Abuts:			Abutted by:		
Part of:			Same as:		
POTTERY	CLAY PIPE	SMALL FINDS	STRATIGRAPHIC MATRIX		
FLINT	BRICK/TILE				
BONE	OTHER	SAMPLES			
GLASS	NONE				
			<div style="border: 1px solid black; padding: 5px; display: inline-block; margin: 5px;">2027</div>		
			<div style="border: 1px solid black; padding: 5px; display: inline-block; margin: 5px;">2026</div>		
			<div style="border: 1px solid black; padding: 5px; display: inline-block; margin: 5px;">2001</div>		
POST-EXCAVATION ANALYSIS:					
DATING AND PHASING:					
Excavated by & date: EJ 17/6/08		Recorded by & date: AY 24/6/08		Checked by & date: AP 05/6/08	
				Sheet 1 of	

NC



over

Adlum
CVT

**NORTHAMPTONSHIRE ARCHAEOLOGY
CONTEXT RECORD FORM**

Project code: SHA 08		Area: 2		Co-ordinates : E/N 1		Context group: 2028		Context No: 2027										
Plan: 217		Section: 206/207		Levels OD T: B:		Context type: DEPOSIT												
Level II Colour:		Level II Black & white:		Digital ref.:														
DEPOSIT					CUT													
1. Compaction			3. Texture/composition			5. Boundaries		1. Shape in plan		3. Profile description								
2. Colour		4. Inclusions			2. Orientation		4. Base											
DIMENSIONS																		
L:		W:			D:		Ø:											
DESCRIPTION:																		
1. LOOSE																		
2. MID GREY BROWN																		
3. SANDY LOAM																		
4. ANG. + SUB-ANG VOLCANIC ROCK < 30cm < 25%																		
5. CLAY																		
INTERPRETATION: Fill of 2026 under 2028.																		
									Cont'd ?									
RELATIONSHIPS:																		
Fill of: 2026					Filled by:													
Cuts:					Cut by:													
Overlies:					Overlain by: 2000													
Abuts:					Abutted by:													
Part of:					Same as:													
POTTERY	CLAY PIPE	SMALL FINDS			STRATIGRAPHIC MATRIX													
FLINT	BRICK/TILE																	
BONE	OTHER	SAMPLES																
GLASS	NONE																	
<table border="1" style="margin: auto;"> <tr> <td style="width: 20%;"></td> <td style="width: 20%; text-align: center;">2000</td> <td style="width: 20%;"></td> </tr> <tr> <td></td> <td style="text-align: center;">2027</td> <td></td> </tr> <tr> <td></td> <td style="text-align: center;">2026</td> <td></td> </tr> </table>											2000			2027			2026	
	2000																	
	2027																	
	2026																	
POST-EXCAVATION ANALYSIS:																		
DATING AND PHASING:																		
Excavated by & date: ED 12/6/8			Recorded by & date: AT 24/6/8			Checked by & date: AP 26/6/8		Sheet 1 of										

NORTHAMPTONSHIRE ARCHAEOLOGY CONTEXT RECORD FORM

Project code: SMR08		Area: 2	Co-ordinates : E/N 1	Context group: 2028	Context No: 2028
Plan: 217		Section: 706/207		Levels OD T: B:	Context type: GROUP
Level II Colour:		Level II Black & white: 5/24-26		Digital ref.:	
DEPOSIT			CUT		
1. Compaction 3. Texture/composition 5. Boundaries			1. Shape in plan 3. Profile description		
2. Colour 4. Inclusions			2. Orientation 4. Base		
DIMENSIONS					
L:		W:		D: Ø:	
DESCRIPTION: CAA					
1.					
2.					
3.					
4.					
5.					
INTERPRETATION: GROUP N° - COMPRISES CUT 2026, FILL 2027, QUANT 213					
<div style="display: flex; align-items: center; justify-content: center;"> <div style="text-align: center; margin-right: 10px;"> 2027 213 2026 </div> <div style="font-size: 3em; margin-right: 10px;">}</div> <div style="text-align: center;"> GAP 208 </div> </div>					
					Cont'd ?
RELATIONSHIPS:					
Fill of:			Filled by:		
Cuts:			Cut by:		
Overlies:			Overlain by:		
Abuts:			Abutted by:		
Part of:			Same as:		
POTTERY	CLAY PIPE	SMALL FINDS	STRATIGRAPHIC MATRIX <div style="display: flex; justify-content: space-around; margin: 5px 0;"> <div style="border: 1px solid black; width: 100px; height: 20px;"></div> <div style="border: 1px solid black; width: 100px; height: 20px;"></div> <div style="border: 1px solid black; width: 100px; height: 20px;"></div> </div> <div style="border: 1px solid black; width: 100px; height: 20px; margin: 5px auto;"></div> <div style="display: flex; justify-content: space-around; margin: 5px 0;"> <div style="border: 1px solid black; width: 100px; height: 20px;"></div> <div style="border: 1px solid black; width: 100px; height: 20px;"></div> <div style="border: 1px solid black; width: 100px; height: 20px;"></div> </div>		
FLINT	BRICK/TILE				
BONE	OTHER	SAMPLES			
GLASS	NONE				
POST-EXCAVATION ANALYSIS:					
DATING AND PHASING:					
Excavated by & date: CO 17/6/8		Recorded by & date: PT 26/6/8		Checked by & date: AP 26/6/8	
				Sheet 1 of	

NORTHAMPTONSHIRE ARCHAEOLOGY CONTEXT RECORD FORM

Project code: SHA 08					Context No: 2029																
		Area: 2	Co-ordinates : E/N 1	Context group: 2031																	
Plan:		Section:		Levels OO T: B:		Context type: DEPOSIT															
Level II Colour:		Level II Black & white:		Digital ref.:																	
DEPOSIT				CUT																	
1. Compaction		3. Texture/composition		5. Boundaries																	
2. Colour		4. Inclusions		1. Shape in plan		3. Profile description															
				2. Orientation		4. Base															
DIMENSIONS																					
L:		W:		D:		Ø:															
DESCRIPTION:																					
1. loose, friable																					
2. Greyish-brown																					
3. Sandy-silty loam																					
4. ^{Angular} Stone (pebble & small rubble grade), c. 30cm																					
5.																					
INTERPRETATION:																					
Grave fill of 2030																					
Cont'd ?																					
RELATIONSHIPS:																					
Fill of: 2030			Filled by:																		
Cuts:			Cut by:																		
Overlies:			Overlain by:																		
Abuts:			Abutted by:																		
Part of:			Same as:																		
POTTERY	CLAY PIPE	SMALL FINDS		STRATIGRAPHIC MATRIX																	
FLINT	BRICK/TILE																				
BONE	OTHER	SAMPLES																			
GLASS	NONE																				
<table border="1" style="margin: auto;"> <tr> <td style="width: 20%;"></td> <td style="width: 20%; text-align: center;">2030</td> <td style="width: 20%;"></td> </tr> <tr> <td colspan="3" style="text-align: center;"> </td> </tr> <tr> <td colspan="3" style="text-align: center;">2029</td> </tr> <tr> <td colspan="3" style="text-align: center;"> </td> </tr> <tr> <td style="width: 20%;"></td> <td style="width: 20%; text-align: center;">2030</td> <td style="width: 20%;"></td> </tr> </table>								2030					2029							2030	
	2030																				
2029																					
	2030																				
POST-EXCAVATION ANALYSIS:																					
DATING AND PHASING:																					
Excavated by & date: AP 26/08		Recorded by & date: AP 19/6/08		Checked by & date: AP 26/6/8		Sheet 1 of															

NORTHAMPTONSHIRE ARCHAEOLOGY CONTEXT RECORD FORM

Project code: SHA 08					Context No: 2030	
		Area: 2	Co-ordinates : E/N 1	Context group: 2001		
Plan:		Section:		Levels OD T: B:		Context type: CUT
Level II Colour:		Level II Black & white:		Digital ref.:		
DEPOSIT				CUT		
1. Compaction 3. Texture/composition 5. Boundaries				1. Shape in plan 3. Profile description		
2. Colour 4. Inclusions				2. Orientation 4. Base		
DIMENSIONS NOT DRAWN						
L:		W:		D:		Ø:
DESCRIPTION:						
1. Rectilinear (modified cut on two sides but cut remaining on W & S sides)						
2. E-W						
3. ? unknown, probably steep-sided judging by remains of cut near base.						
4. Flat						
5.						
INTERPRETATION:						
Grave cut. A small part of the W end of the cut seen, and assumption is that this was a 'standard' type of grave as seen elsewhere on the site.						
						Cont'd ?
RELATIONSHIPS:						
Fill of:			Filled by: 2029			
Cuts:			Cut by:			
Overlies:			Overlain by:			
Abuts:			Abutted by:			
Part of:			Same as:			
POTTERY	CLAY PIPE	SMALL FINDS		STRATIGRAPHIC MATRIX <div style="display: flex; justify-content: space-around; align-items: center;"> <div style="border: 1px solid black; width: 40px; height: 40px;"></div> <div style="border: 1px solid black; width: 40px; height: 40px; text-align: center;">2029</div> <div style="border: 1px solid black; width: 40px; height: 40px;"></div> </div> <hr style="width: 80%; margin: 5px auto;"/> <div style="border: 1px solid black; width: 60px; height: 40px; text-align: center; margin: 5px auto;">2030</div> <hr style="width: 80%; margin: 5px auto;"/> <div style="display: flex; justify-content: space-around; align-items: center;"> <div style="border: 1px solid black; width: 40px; height: 40px;"></div> <div style="border: 1px solid black; width: 40px; height: 40px; text-align: center;">2001</div> <div style="border: 1px solid black; width: 40px; height: 40px;"></div> </div>		
FLINT	BRICK/TILE					
BONE	OTHER	SAMPLES				
GLASS	NONE					
POST-EXCAVATION ANALYSIS:						
DATING AND PHASING:						
Excavated by & date: AP 20/6/8		Recorded by & date: AP 19/6/08		Checked by & date: AP 25/6/08		Sheet 1 of

NORTHAMPTONSHIRE ARCHAEOLOGY CONTEXT RECORD FORM

Project code: SHA 08		Area: 2	Co-ordinates : E/N 1	Context group:	Context No: 2031
Plan:	Section:	Levels OD T: B:		Context type: Group	
Level II Colour:	Level II Black & white:	Digital ref.:			
DEPOSIT			CUT		
1. Compaction 3. Texture/composition 5. Boundaries			1. Shape in plan 3. Profile description		
2. Colour 4. Inclusions			2. Orientation 4. Base		
DIMENSIONS					
L:		W:		D: Ø:	
DESCRIPTION:					
1. Group containing cut 2030 and fill 2029; + Burials 215 and 216					
2. Machine damage to both ^{bones} tibia, fibula, feet all dropped by JCB during excavation. These burials were the first encountered on the upslope					
3. side of the Quarantine Road, and were found at a far shallower depth than anticipated.					
4.					
5. Skulls of both were crushed, but not by machine; by rock compression presumably.					
INTERPRETATION:					
Grave group of two in a small rectangular cut. Found during evaluation using JCB - the first of the					
					Cont'd ?
RELATIONSHIPS:					
Fill of:			Filled by:		
Cuts:			Cut by:		
Overlies:			Overlain by:		
Abuts:			Abutted by:		
Part of:			Same as:		
POTTERY	CLAY PIPE	SMALL FINDS		STRATIGRAPHIC MATRIX	
FLINT	BRICK/TILE				
BONE	OTHER	SAMPLES			
GLASS	NONE				
POST-EXCAVATION ANALYSIS:					
DATING AND PHASING:					
Excavated by & date: AP 20/6/08.		Recorded by & date: AP 19/6/08		Checked by & date: AP 23/6/08	
				Sheet 1 of	

**NORTHAMPTONSHIRE ARCHAEOLOGY
CONTEXT RECORD FORM**

Project code: SHA08		Area: 2	Co-ordinates : E/N 1	Context group: 2035	Context No: 2032
Plan: 217	Section: 212	Levels OD T: B:		Context type: DEPOSIT	
Level II Colour:	Level II Black & white: 5/5-8	Digital ref.:			
DEPOSIT			CUT		
1. Compaction 3. Texture/composition 5. Boundaries			1. Shape in plan 3. Profile description		
2. Colour 4. Inclusions			2. Orientation 4. Base		
DIMENSIONS 15 CUT.					
L:		W:		D: Ø:	
DESCRIPTION:					
1. MEDIUM					
2. MD BROWN					
3. SANDY LOAM					
4. ANGIULAR & SUBANGULAR VOLCANIC ROCKS <150MM 25%					
5. UNCLEWATER					
INTERPRETATION: NOT ASSIGNED TO DEPOSIT CONTAINING DIANIC MATERIAL					
Fill of channel pit 2034. Group 2035					
A very chaotic mix of bones. 7 skulls, mainly large bones, limited numbers of smaller bones.					
Clay pipe band fragment found.					
3 boxes of channel + 1 bucket taken to finds store from this context.					Cont'd?
RELATIONSHIPS:					
Fill of: 2034			Filled by:		
Cuts:			Cut by:		
Overlies:			Overlain by:		
Abuts:			Abutted by:		
Part of:			Same as:		
POTTERY	CLAY PIPE ✓	SMALL FINDS	STRATIGRAPHIC MATRIX		
FLINT	BRICK/TILE				
BONE	OTHER	SAMPLES			
GLASS	NONE				
			2032		
			2034		
POST-EXCAVATION ANALYSIS:					
DATING AND PHASING:					
Excavated by & date: VT 12/6/08		Recorded by & date: HT 14/6/08		Checked by & date: AP 26/6/08	
				Sheet 1 of	

CONT

**NORTHAMPTONSHIRE ARCHAEOLOGY
CONTEXT RECORD FORM**

Project code: SHA08		Area: 2	Co-ordinates : E/N 1	Context group:	Context No: 2033									
Plan: 217	Section:	Levels OD T: B:		Context type: Deposit										
Level II Colour:	Level II Black & white:	Digital ref.:												
DEPOSIT			CUT											
1. Compaction 3. Texture/composition 5. Boundaries			1. Shape in plan 3. Profile description											
2. Colour 4. Inclusions			2. Orientation 4. Base											
DIMENSIONS														
L: 350mm		W: 350mm		D: 200mm ø:										
DESCRIPTION:														
1. SMALL TRUNK. PIT OF DISARTICULATED BONES														
2. LOOSE HUMERUS MATERIAL WITH 70% OF THE DEPOSIT MADE UP OF BONE + BONE FRAGMENTS														
3.														
4.														
5.														
INTERPRETATION: BURIAL OF DISARTICULATED BONES FROM?														
Cont'd ?														
RELATIONSHIPS:														
Fill of:			Filled by:											
Cuts:			Cut by:											
Overlies:			Overlain by:											
Abuts:			Abutted by:											
Part of:			Same as:											
POTTERY	CLAY PIPE	SMALL FINDS		STRATIGRAPHIC MATRIX <table border="1" style="margin: auto; border-collapse: collapse;"> <tr> <td style="width: 50px; height: 30px;"></td> <td style="width: 50px; height: 30px;"></td> <td style="width: 50px; height: 30px;"></td> </tr> <tr> <td colspan="3" style="text-align: center; border: 2px solid black;">2033</td> </tr> <tr> <td style="width: 50px; height: 30px;"></td> <td style="width: 50px; height: 30px;"></td> <td style="width: 50px; height: 30px;"></td> </tr> </table>					2033					
2033														
FLINT	BRICK/TILE													
BONE	OTHER	SAMPLES												
GLASS	NONE													
POST-EXCAVATION ANALYSIS:														
DATING AND PHASING:														
Excavated by & date: BMS 23/6/08		Recorded by & date: BMS 23/6/08		Checked by & date:	Sheet 1 of									

**NORTHAMPTONSHIRE ARCHAEOLOGY
CONTEXT RECORD FORM**

Project code: SMA 08		Area: 2		Co-ordinates : E/N 1		Context group: 2035		Context No: 2034					
Plan: 217		Section: 212		Levels OD T: B:		Context type: CUT							
Level II Colour:		Level II Black & white: 6/21-3/4 5-5		Digital ref.:									
DEPOSIT					CUT								
1. Compaction			3. Texture/composition			5. Boundaries		1. Shape in plan		3. Profile description			
2. Colour		4. Inclusions				2. Orientation		4. Base					
DIMENSIONS													
L: 1.1m			W: 0.93m			D: 0.4m		Ø:					
DESCRIPTION:													
1. EGG SHAPED - POINTY END TO W													
2. LONG AXIS = E/W SHORT AXIS = N/S													
3. SIDES SLOPE AT 75°-80°													
4. IRREGULAR, ROCKY, SLIGHTLY CONCAVE													
5.													
INTERPRETATION: Channel pit cap 2035													
									Cont'd ?				
RELATIONSHIPS:													
Fill of:					Filled by: 2032								
Cuts: 2060					Cut by:								
Overlies:					Overlain by:								
Abuts:					Abutted by:								
Part of:					Same as:								
POTTERY		CLAY PIPE		SMALL FINDS		STRATIGRAPHIC MATRIX							
FLINT		BRICK/TILE								2032			
BONE		OTHER		SAMPLES						2034			
GLASS		NONE								2001		2060	
POST-EXCAVATION ANALYSIS:													
DATING AND PHASING:													
Excavated by & date: AI 23/6/08			Recorded by & date: AY 24/6/08			Checked by & date: AP 23/6/08			Sheet 1 of				

NORTHAMPTONSHIRE ARCHAEOLOGY CONTEXT RECORD FORM

Project code: SHA08		Area: 2	Co-ordinates: E/N 1	Context group: 2035	Context No: 2035
Plan: 217	Section: 212		Levels OD T: B:		Context type: GROUP
Level II Colour:	Level II Black & white: 6/21-3		Digital ref.:		
DEPOSIT			CUT		
1. Compaction 3. Texture/composition 5. Boundaries			1. Shape in plan 3. Profile description		
2. Colour 4. Inclusions			2. Orientation 4. Base		
DIMENSIONS					
L: 1.1m		W: 0.93m		D: ∅	
DESCRIPTION:					
1.					
2.					
3.					
4.					
5.					
INTERPRETATION: GROUP A² - COMPRISES FILL 2032 + CUT 2034.					
Cont'd ?					
RELATIONSHIPS:					
Fill of:			Filled by:		
Cuts:			Cut by:		
Overlies:			Overlain by:		
Abuts:			Abutted by:		
Part of:			Same as:		
POTTERY	CLAY PIPE	SMALL FINDS	STRATIGRAPHIC MATRIX		
FLINT	BRICK/TILE				
BONE	OTHER	SAMPLES			
GLASS	NONE				
POST-EXCAVATION ANALYSIS:					
DATING AND PHASING:					
Excavated by & date:	Recorded by & date:	Checked by & date:	Sheet 1 of		
	AJ 24/6/8.				

**NORTHAMPTONSHIRE ARCHAEOLOGY
CONTEXT RECORD FORM**

Project code: SHA 058		Area: 2	Co-ordinates : E/N 1	Context group: 2038	Context No: 2036															
Plan: 217	Section: 221/222		Levels OO T: B:		Context type: CUT															
Level II Colour:	Level II Black & white:		Digital ref.:																	
DEPOSIT			CUT																	
1. Compaction 3. Texture/composition 5. Boundaries			1. Shape in plan 3. Profile description																	
2. Colour 4. Inclusions			2. Orientation 4. Base																	
DIMENSIONS																				
L:		W:		D: Ø:																
DESCRIPTION:																				
1. Rectilinear with rounded ends.																				
2. E-W																				
3. Vertical sides																				
4.																				
5.																				
INTERPRETATION: GRAVE CUT - PART OF GROUP 2038																				
Cont'd ?																				
RELATIONSHIPS:																				
Fill of:			Filled by: 2037																	
Cuts: 2001			Cut by:																	
Overlies:			Overlain by:																	
Abuts:			Abutted by:																	
Part of:			Same as:																	
POTTERY	CLAY PIPE	SMALL FINDS	STRATIGRAPHIC MATRIX																	
FLINT	BRICK/TILE	Boken Δ2 Fabric																		
BONE	OTHER ✓ Fabric	SAMPLES																		
GLASS	NONE																			
<table border="1" style="margin: auto;"> <tr> <td style="width: 20%;"></td> <td style="width: 20%; text-align: center;">2037</td> <td style="width: 20%;"></td> </tr> <tr> <td colspan="3" style="text-align: center;">┌───────────┴───────────┐</td> </tr> <tr> <td colspan="3" style="text-align: center;"> <div style="border: 1px solid black; padding: 5px; display: inline-block;">2036</div> </td> </tr> <tr> <td colspan="3" style="text-align: center;">┌───────────┴───────────┐</td> </tr> <tr> <td style="width: 20%;"></td> <td style="width: 20%; text-align: center;">2001</td> <td style="width: 20%;"></td> </tr> </table>							2037		┌───────────┴───────────┐			<div style="border: 1px solid black; padding: 5px; display: inline-block;">2036</div>			┌───────────┴───────────┐				2001	
	2037																			
┌───────────┴───────────┐																				
<div style="border: 1px solid black; padding: 5px; display: inline-block;">2036</div>																				
┌───────────┴───────────┐																				
	2001																			
POST-EXCAVATION ANALYSIS:																				
DATING AND PHASING:																				
Excavated by & date:		Recorded by & date:		Checked by & date:																
		AY 24/6/78.																		
				Sheet 1 of																

**NORTHAMPTONSHIRE ARCHAEOLOGY
CONTEXT RECORD FORM**

Project code: SHA08		Area: 2	Co-ordinates: E/N 1	Context group: 2038	Context No: 2037									
Plan: 217	Section: 221/222	Levels <small>OD T: B:</small>		Context type: DEPOSIT										
Level II Colour:	Level II Black & white:	Digital ref.:												
DEPOSIT			CUT											
1. Compaction		3. Texture/composition	5. Boundaries	1. Shape in plan	3. Profile description									
2. Colour		4. Inclusions		2. Orientation	4. Base									
DIMENSIONS														
L:		W:		D:	Ø:									
DESCRIPTION:														
1. Loose friable														
2. Greyish brown														
3. sandy loam														
4. stone, angular pebbles & small cobbles.														
5.														
INTERPRETATION: Fill of 2036 - Group 2038														
Cont'd ?														
RELATIONSHIPS:														
Fill of: 2036			Filled by:											
Cuts:			Cut by:											
Overlies:			Overlain by: 2020											
Abuts:			Abutted by:											
Part of:			Same as:											
POTTERY	CLAY PIPE	SMALL FINDS Δ 2 b-10n	STRATIGRAPHIC MATRIX											
FLINT	BRICK/TILE													
BONE	OTHER ✓ Fragile	SAMPLES												
GLASS	NONE													
<table border="1" style="margin: auto;"> <tr> <td style="width: 20%;"></td> <td style="width: 20%; text-align: center;">2000</td> <td style="width: 20%;"></td> </tr> <tr> <td></td> <td style="text-align: center;">2037</td> <td></td> </tr> <tr> <td></td> <td style="text-align: center;">2036</td> <td></td> </tr> </table>							2000			2037			2036	
	2000													
	2037													
	2036													
POST-EXCAVATION ANALYSIS:														
DATING AND PHASING:														
Excavated by & date:		Recorded by & date: AY 24/6/9		Checked by & date:										
				Sheet 1 of										

NORTHAMPTONSHIRE ARCHAEOLOGY CONTEXT RECORD FORM

Project code: SMA 08		Area: 2	Co-ordinates : E/N 1	Context group: 2037	Context No: 2038
Plan: 2A		Section: 221/222		Context type: GROUP	
Level II Colour:		Level II Black & white:		Digital ref.:	
DEPOSIT			CUT		
1. Compaction 3. Texture/composition 5. Boundaries			1. Shape in plan 3. Profile description		
2. Colour 4. Inclusions			2. Orientation 4. Base		
DIMENSIONS					
L:		W:		D: Ø:	
DESCRIPTION:					
1.					
2.					
3.					
4.					
5.					
INTERPRETATION: GROUP NO - FILL 2037, CUT 2036					
BURNED 226 227 228 229.					
SEE BURIAL 226 FOR SEASON.					
					Cont'd ?
RELATIONSHIPS:					
Fill of:			Filled by:		
Cuts:			Cut by:		
Overlies:			Overlain by:		
Abuts:			Abutted by:		
Part of:			Same as:		
POTTERY	CLAY PIPE	SMALL FINDS	STRATIGRAPHIC MATRIX		
FLINT	BRICK/TILE				
BONE	OTHER	SAMPLES			
GLASS	NONE				
POST-EXCAVATION ANALYSIS:					
DATING AND PHASING:					
Excavated by & date:		Recorded by & date:		Checked by & date:	
		M 28/6/91			
				Sheet 1 of	

NORTHAMPTONSHIRE ARCHAEOLOGY CONTEXT RECORD FORM

Project code: SHA08		Area: 2	Co-ordinates : E/N 1	Context group: 2041	Context No: 2039															
Plan: 217		Section:		Levels OD T: B:	Context type: CUT															
Level II Colour:		Level II Black & white:		Digital ref.:																
DEPOSIT			CUT																	
1. Compaction 3. Texture/composition 5. Boundaries			1. Shape in plan 3. Profile description																	
2. Colour 4. Inclusions			2. Orientation 4. Base																	
DIMENSIONS																				
L:		W:		D: Ø:																
DESCRIPTION:																				
1. Partless, with rounded ends																				
2. E-W																				
3. Vertical sides, stepped down at W end. -																				
4.																				
5.																				
INTERPRETATION: Grave cut - group 2041																				
					Cont'd ?															
RELATIONSHIPS:																				
Fill of:			Filled by: 2040																	
Cuts: 2060			Cut by:																	
Overlies:			Overlain by:																	
Abuts:			Abutted by:																	
Part of:			Same as:																	
POTTERY	CLAY PIPE	SMALL FINDS		STRATIGRAPHIC MATRIX																
FLINT	BRICK/TILE																			
BONE	OTHER	SAMPLES																		
GLASS	NONE																			
<table style="width: 100%; border: none;"> <tr> <td style="border: 1px solid black; width: 20%;"></td> <td style="border: 1px solid black; width: 20%; text-align: center;">2040</td> <td style="border: 1px solid black; width: 20%;"></td> </tr> <tr> <td colspan="3" style="border: none; text-align: center;">┌───────────┴───────────┐</td> </tr> <tr> <td colspan="3" style="border: 1px solid black; text-align: center;">2039</td> </tr> <tr> <td colspan="3" style="border: none; text-align: center;">┌───────────┴───────────┐</td> </tr> <tr> <td style="border: 1px solid black;"></td> <td style="border: 1px solid black; text-align: center;">2060</td> <td style="border: 1px solid black;"></td> </tr> </table>							2040		┌───────────┴───────────┐			2039			┌───────────┴───────────┐				2060	
	2040																			
┌───────────┴───────────┐																				
2039																				
┌───────────┴───────────┐																				
	2060																			
POST-EXCAVATION ANALYSIS:																				
DATING AND PHASING:																				
Excavated by & date: H3, H3 25/108		Recorded by & date: AY 24/6/8		Checked by & date:																
				Sheet 1 of																

NORTHAMPTONSHIRE ARCHAEOLOGY CONTEXT RECORD FORM

Project code: <i>SMA 08</i>		Area: <i>2</i>	Co-ordinates : E/N <i>1</i>	Context group: <i>2041</i>	Context No: <i>2040</i>																		
Plan: <i>217</i>	Section:	Levels OO T: B:		Context type: <i>DEPOSIT</i>																			
Level II Colour:	Level II Black & white:	Digital ref.:																					
DEPOSIT			CUT																				
1. Compaction		3. Texture/composition		5. Boundaries																			
2. Colour		4. Inclusions		1. Shape in plan																			
				3. Profile description																			
				2. Orientation																			
				4. Base																			
DIMENSIONS																							
L:		W:		D: Ø:																			
DESCRIPTION:																							
1. <i>Loose, friable</i>																							
2. <i>Greyish brown</i>																							
3. <i>Silty loam</i>																							
4. <i>Stone, sub angular pebbles, 10%. Abundant lime; flecks and pebble-sized lumps</i>																							
5. <i>clay</i>																							
INTERPRETATION: <i>GAMVE FILL OF 2039 - GROUP 2041</i>																							
					Cont'd ?																		
RELATIONSHIPS:																							
Fill of: <i>2039</i>			Filled by:																				
Cuts:			Cut by:																				
Overlies:			Overlain by: <i>2000</i>																				
Abuts:			Abutted by:																				
Part of:			Same as:																				
POTTERY	CLAY PIPE	SMALL FINDS		STRATIGRAPHIC MATRIX																			
FLINT	BRICK/TILE																						
BONE	OTHER	SAMPLES																					
GLASS	NONE <input checked="" type="checkbox"/>																						
<table border="1" style="margin: auto;"> <tr> <td style="width: 50px; height: 30px;"></td> <td style="width: 50px; height: 30px; text-align: center;"><i>2000</i></td> <td style="width: 50px; height: 30px;"></td> </tr> <tr> <td colspan="3" style="text-align: center;">┌───────────┴───────────┐</td> </tr> <tr> <td colspan="3" style="text-align: center;"> <table border="1" style="margin: auto;"> <tr> <td style="width: 50px; height: 30px;"></td> <td style="width: 50px; height: 30px; text-align: center;"><i>2040</i></td> <td style="width: 50px; height: 30px;"></td> </tr> </table> </td> </tr> <tr> <td colspan="3" style="text-align: center;">┌───────────┴───────────┐</td> </tr> <tr> <td style="width: 50px; height: 30px;"></td> <td style="width: 50px; height: 30px; text-align: center;"><i>2039</i></td> <td style="width: 50px; height: 30px;"></td> </tr> </table>							<i>2000</i>		┌───────────┴───────────┐			<table border="1" style="margin: auto;"> <tr> <td style="width: 50px; height: 30px;"></td> <td style="width: 50px; height: 30px; text-align: center;"><i>2040</i></td> <td style="width: 50px; height: 30px;"></td> </tr> </table>				<i>2040</i>		┌───────────┴───────────┐				<i>2039</i>	
	<i>2000</i>																						
┌───────────┴───────────┐																							
<table border="1" style="margin: auto;"> <tr> <td style="width: 50px; height: 30px;"></td> <td style="width: 50px; height: 30px; text-align: center;"><i>2040</i></td> <td style="width: 50px; height: 30px;"></td> </tr> </table>				<i>2040</i>																			
	<i>2040</i>																						
┌───────────┴───────────┐																							
	<i>2039</i>																						
POST-EXCAVATION ANALYSIS:																							
DATING AND PHASING:																							
Excavated by & date:		Recorded by & date: <i>AM 24/04</i>		Checked by & date:																			
				Sheet 1 of																			

NORTHAMPTONSHIRE ARCHAEOLOGY CONTEXT RECORD FORM

Project code: SHA08					Context No: 2041	
		Area: 2	Co-ordinates : E/N 1	Context group: 2041		
Plan: 2A		Section:		Levels OD T: B:		Context type: GROUP
Level II Colour:		Level II Black & white:		Digital ref.:		
DEPOSIT				CUT		
1. Compaction 3. Texture/composition 5. Boundaries				1. Shape in plan 3. Profile description		
2. Colour 4. Inclusions				2. Orientation 4. Base		
DIMENSIONS						
L:		W:		D:		∅:
DESCRIPTION:						
1.						
2.						
3.						
4.						
5.						
<div style="display: flex; align-items: center; justify-content: center;"> <div style="margin-right: 10px;"> 2040 221 219 220 2031 </div> <div style="font-size: 3em; margin-right: 10px;">}</div> <div> GROUP 2041 </div> </div>						
INTERPRETATION: GROUP N° - CUT 2031, FILL 2040, Burial 219, Burial 220 Deposits 221						
Cont'd ?						
RELATIONSHIPS:						
Fill of:			Filled by:			
Cuts:			Cut by:			
Overlies:			Overlain by:			
Abuts:			Abutted by:			
Part of:			Same as:			
POTTERY	CLAY PIPE	SMALL FINDS		STRATIGRAPHIC MATRIX <div style="display: flex; justify-content: space-around; margin: 5px 0;"> <div style="border: 1px solid black; width: 100px; height: 30px;"></div> <div style="border: 1px solid black; width: 100px; height: 30px;"></div> <div style="border: 1px solid black; width: 100px; height: 30px;"></div> </div> <div style="display: flex; justify-content: center; margin: 5px 0;"> <div style="border: 1px solid black; width: 100px; height: 30px;"></div> </div> <div style="display: flex; justify-content: space-around; margin: 5px 0;"> <div style="border: 1px solid black; width: 100px; height: 30px;"></div> <div style="border: 1px solid black; width: 100px; height: 30px;"></div> <div style="border: 1px solid black; width: 100px; height: 30px;"></div> </div>		
FLINT	BRICK/TILE					
BONE	OTHER	SAMPLES				
GLASS	NONE					
POST-EXCAVATION ANALYSIS:						
DATING AND PHASING:						
Excavated by & date: MMS SF 2/8		Recorded by & date: AY 24/6/18		Checked by & date:		Sheet 1 of

N
G



**NORTHAMPTONSHIRE ARCHAEOLOGY
CONTEXT RECORD FORM**

Project code: DMA08		Area: 2		Co-ordinates : E/N 1		Context group: 2044		Context No: 2042																			
Plan: 217		Section:		Levels OD T: B:		Context type: CUT																					
Level II Colour:		Level II Black & white:		Digital ref.:																							
DEPOSIT				CUT																							
1. Compaction		3. Texture/composition		5. Boundaries		1. Shape in plan		3. Profile description																			
2. Colour		4. Inclusions				2. Orientation		4. Base																			
DIMENSIONS																											
L:		W:		D:		Ø:																					
DESCRIPTION:																											
1. RECTANGULAR WITH ROUNDED ENDS																											
2. E-W																											
3. NEAR VERTICAL SIDES, SLIGHTLY IRREGULAR																											
4. FLAT																											
5.																											
INTERPRETATION: GAVE CUT - GROUP 2044 CUT ONLY SEEN AFTER REMOVAL OF 2060. POSS THAT IT CUT 2060 BUT NOT SEEN.																											
									Cont'd ?																		
RELATIONSHIPS:																											
Fill of:				Filled by: 2043																							
Cuts: 20601				Cut by:																							
Overlies:				Overlain by:																							
Abuts:				Abutted by:																							
Part of:				Same as:																							
POTTERY	CLAY PIPE	SMALL FINDS		STRATIGRAPHIC MATRIX																							
FLINT	BRICK/TILE																										
BONE	OTHER	SAMPLES																									
GLASS	NONE																										
<table border="1" style="margin: auto;"> <tr> <td style="width: 100px; height: 40px;"></td> <td style="width: 100px; height: 40px; text-align: center;">2043</td> <td style="width: 100px; height: 40px;"></td> </tr> <tr> <td colspan="3" style="text-align: center;">┌───────────┴───────────┐</td> </tr> <tr> <td colspan="3" style="text-align: center;"> <table border="1" style="margin: auto;"> <tr> <td style="width: 100px; height: 40px;"></td> <td style="width: 100px; height: 40px; text-align: center;">2042</td> <td style="width: 100px; height: 40px;"></td> </tr> </table> </td> </tr> <tr> <td colspan="3" style="text-align: center;">┌───────────┴───────────┐</td> </tr> <tr> <td style="width: 100px; height: 40px;"></td> <td style="width: 100px; height: 40px; text-align: center;">2060</td> <td style="width: 100px; height: 40px; text-align: center;">2061</td> </tr> </table>											2043		┌───────────┴───────────┐			<table border="1" style="margin: auto;"> <tr> <td style="width: 100px; height: 40px;"></td> <td style="width: 100px; height: 40px; text-align: center;">2042</td> <td style="width: 100px; height: 40px;"></td> </tr> </table>				2042		┌───────────┴───────────┐				2060	2061
	2043																										
┌───────────┴───────────┐																											
<table border="1" style="margin: auto;"> <tr> <td style="width: 100px; height: 40px;"></td> <td style="width: 100px; height: 40px; text-align: center;">2042</td> <td style="width: 100px; height: 40px;"></td> </tr> </table>				2042																							
	2042																										
┌───────────┴───────────┐																											
	2060	2061																									
POST-EXCAVATION ANALYSIS:																											
DATING AND PHASING:																											
Excavated by & date: PB 3/2/8/51		Recorded by & date: PA 24/6/8		Checked by & date:		Sheet 1 of																					

**NORTHAMPTONSHIRE ARCHAEOLOGY
CONTEXT RECORD FORM**

Project code: <i>SMA 08</i>		Area: <i>2</i>	Co-ordinates : E/N <i>1</i>	Context group: <i>2044</i>	Context No: <i>2043</i>		
Plan: <i>217</i>		Section:		Levels O: T: B:	Context type: <i>DEPOSIT</i>		
Level II Colour:		Level II Black & white:		Digital ref.:			
DEPOSIT			CUT				
1. Compaction 3. Texture/composition 5. Boundaries			1. Shape in plan 3. Profile description				
2. Colour 4. Inclusions			2. Orientation 4. Base				
DIMENSIONS							
L:		W:		D: Ø:			
DESCRIPTION:							
1. Friable <i>Mid</i>							
2. Dark <i>light</i> Grey, light							
3. Sandy loam							
4. Rocks angular 4cm up to 10cm, frequent							
5. Clear							
INTERPRETATION: <i>Fill of CAVE 2042</i>							
					Cont'd ?		
RELATIONSHIPS:							
Fill of: <i>2042</i>			Filled by:				
Cuts:			Cut by:				
Overlies:			Overlain by: <i>2000</i>				
Abuts:			Abutted by:				
Part of:			Same as:				
POTTERY	CLAY PIPE	SMALL FINDS	STRATIGRAPHIC MATRIX				
FLINT	BRICK/TILE						
BONE	OTHER	<div style="border: 1px solid black; padding: 5px; display: inline-block;">2043</div>					
GLASS	NONE	<div style="border: 1px solid black; padding: 5px; display: inline-block;">2042</div>					
POST-EXCAVATION ANALYSIS:							
DATING AND PHASING:							
Excavated by & date: <i>JH. 27/06/08</i>		Recorded by & date: <i>AY 24/6/08</i>		Checked by & date:			
				Sheet 1 of			

NORTHAMPTONSHIRE ARCHAEOLOGY CONTEXT RECORD FORM

Project code: SIA 08		Area: 2		Co-ordinates : E/N 1		Context group: 2044		Context No: 2044																							
Plan: 219		Section:		Levels OD T: B:		Context type: GROUP																									
Level II Colour:		Level II Black & white:		Digital ref.:																											
DEPOSIT					CUT																										
1. Compaction		3. Texture/composition		5. Boundaries		1. Shape in plan		3. Profile description																							
2. Colour		4. Inclusions				2. Orientation		4. Base																							
DIMENSIONS																															
L:		W:		D:		Ø:																									
DESCRIPTION:																															
1. 2043																															
2. 230																															
3. 2042																															
4.																															
5.																															
INTERPRETATION: GROUP N° - COMPRISES CUT 2042, FILL 2043, SERIAL 230																															
									Cont'd ?																						
RELATIONSHIPS:																															
Fill of:					Filled by:																										
Cuts:					Cut by:																										
Overlies:					Overlain by:																										
Abuts:					Abutted by:																										
Part of:					Same as:																										
<table border="1" style="width: 100%; border-collapse: collapse;"> <tr> <td>POTTERY</td> <td>CLAY PIPE</td> <td rowspan="2">SMALL FINDS</td> </tr> <tr> <td>FLINT</td> <td>BRICK/TILE</td> </tr> <tr> <td>BONE</td> <td>OTHER</td> <td rowspan="2">SAMPLES</td> </tr> <tr> <td>GLASS</td> <td>NONE</td> </tr> </table>			POTTERY	CLAY PIPE	SMALL FINDS	FLINT	BRICK/TILE	BONE	OTHER	SAMPLES	GLASS	NONE	<table border="1" style="width: 100%; border-collapse: collapse; text-align: center;"> <tr> <td colspan="3">STRATIGRAPHIC MATRIX</td> </tr> <tr> <td style="width: 33%; height: 30px;"></td> <td style="width: 33%; height: 30px;"></td> <td style="width: 33%; height: 30px;"></td> </tr> <tr> <td colspan="3" style="height: 30px;"></td> </tr> <tr> <td style="width: 33%; height: 30px;"></td> <td style="width: 33%; height: 30px;"></td> <td style="width: 33%; height: 30px;"></td> </tr> </table>							STRATIGRAPHIC MATRIX											
POTTERY	CLAY PIPE	SMALL FINDS																													
FLINT	BRICK/TILE																														
BONE	OTHER	SAMPLES																													
GLASS	NONE																														
STRATIGRAPHIC MATRIX																															
POST-EXCAVATION ANALYSIS:																															
DATING AND PHASING:																															
Excavated by & date: SJA PB 3/2/18.			Recorded by & date: AY 24/6/18.			Checked by & date:		Sheet 1 of																							

NORTHAMPTONSHIRE ARCHAEOLOGY CONTEXT RECORD FORM

Project code: SHA 08		Area: 2	Co-ordinates: E/N 1	Context group: 2047	Context No: 2045
Plan: 717		Section: 40/40Z		Levels OD T: B:	Context type: CUT
Level II Colour:		Level II Black & white: 38/211		Digital ref.: 38/211	
DEPOSIT			CUT		
1. Compaction 3. Texture/composition 5. Boundaries			1. Shape in plan 3. Profile description		
2. Colour 4. Inclusions			2. Orientation 4. Base		
DIMENSIONS					
L: 1.76		W: 0.63		D: 0.24-0.56m Ø:	
DESCRIPTION:					
1. SUB-RECTANGULAR - ROUNDED E+4 ends N+5 SIDE TOPS THICK					
TOWARDS WESTERN END					
2. E/P. (LARGE END P EAST)					
3. SURFACE 6 of S P TOP of CUT - E'END GRADUAL ^{SHOULDER} S+H VERTICAL					
SLANTING SIDES; N VERTICAL, SLIGHTLY CONVEX TOWARDS E					
4. W HORIZONTAL, UNEVEN SURFACE DUE TO PITS LITTLE MATERIAL					
5.					
INTERPRETATION:					
Grave cut; group 2047 NEXT ONE RUNS UNDER THE QUANTING ROAD.					
					Cont'd ?
RELATIONSHIPS:					
Fill of:			Filled by: 2046		
Cuts:			Cut by:		
Overlies:			Overlain by:		
Abuts:			Abutted by:		
Part of:			Same as:		
POTTERY	CLAY PIPE	SMALL FINDS	STRATIGRAPHIC MATRIX		
FLINT	BRICK/TILE	/			
BONE	OTHER	SAMPLES			
GLASS	NONE	/			
			2046		
			2045		
			2001		
POST-EXCAVATION ANALYSIS:					
DATING AND PHASING:					
Excavated by & date: HM 24/8/08		Recorded by & date: AP 24/6/08 HM 29/8/08		Checked by & date: AY 24/8/08	
				Sheet 1 of	

NORTHAMPTONSHIRE ARCHAEOLOGY CONTEXT RECORD FORM

Project code: SMA 08		Area: 2	Co-ordinates : E/N 1	Context group: 2047	Context No: 2046			
Plan: 217	Section:		Levels OD T: B:		Context type: Deposit			
Level II Colour:	Level II Black & white:		Digital ref.:					
DEPOSIT			CUT					
1. Compaction 3. Texture/composition 5. Boundaries			1. Shape in plan 3. Profile description					
2. Colour 4. Inclusions			2. Orientation 4. Base					
DIMENSIONS								
L: 1.96		W: 0.63m		D: 0.24-0.56m Ø:				
DESCRIPTION:								
1. V. SOFT								
2. DARK GRAYISH PURPLE-BROWN								
3. SILTY SAND (v. fine)								
4. OCC SMALL SUB-RECTANGULAR STONE FRAGS (0.08 x 0.09 x 0.06m) + OCC ORGANIC ROOT MATTER.								
5. RB								
INTERPRETATION:								
Fill of grave; part of group 2047								
					Cont'd ?			
RELATIONSHIPS:								
Fill of: 2045			Filled by:					
Cuts:			Cut by:					
Overlies:			Overlain by:					
Abuts:			Abutted by:					
Part of:			Same as:					
POTTERY	CLAY PIPE	SMALL FINDS	STRATIGRAPHIC MATRIX					
FLINT	BRICK/TILE	/					2000	
BONE	OTHER	SAMPLES				2046		
GLASS	NONE	/					2045	
POST-EXCAVATION ANALYSIS:								
DATING AND PHASING:								
Excavated by & date: JMM 24/8/08		Recorded by & date: JMM 24/8/08		Checked by & date: AY 24/8/08				
				Sheet 1 of				

NORTHAMPTONSHIRE ARCHAEOLOGY CONTEXT RECORD FORM

Project code: SHA 08		Area: 2	Co-ordinates: E/N 1	Context group: 2047	Context No: 2047
Plan: 217		Section:		Levels OD T: B:	Context type: Grave
Level II Colour:		Level II Black & white:		Digital ref.:	
DEPOSIT			CUT		
1. Compaction		3. Texture/composition		5. Boundaries	
2. Colour		4. Inclusions		1. Shape in plan	
				3. Profile description	
				2. Orientation	
				4. Base	
DIMENSIONS					
L:		W:		D: Ø:	
DESCRIPTION:					
1. Grave consists of two skeletons within an E/W running grave cut [2045]. Both skeletons have been placed in					
2. Cranial position with heads in the centre of the grave (heads both facing West) + legs towards either end of					
3. Grave skeletons consists of one young adult + juvenile & one infant. Good preservation within grave cut was good					
4.					
5.					
INTERPRETATION:					
Group no contains [2045], [2046] burials 37-39					(2046)
Runs into E bank: not excavated. (24/6/08)					(38)
					(39)
					[2045]
					(2001)
					Cont'd ?
RELATIONSHIPS:					
Fill of:			Filled by:		
Cuts:			Cut by:		
Overlies:			Overlain by:		
Abuts:			Abutted by:		
Part of:			Same as:		
POTTERY	CLAY PIPE	SMALL FINDS	STRATIGRAPHIC MATRIX		
FLINT	BRICK/TILE	/			
BONE	OTHER	SAMPLES			
GLASS	NONE	/			
POST-EXCAVATION ANALYSIS:					
DATING AND PHASING:					
Excavated by & date: PJM		Recorded by & date: 24/6/08		Checked by & date: AV 24/6/08	
				Sheet 1 of	

**NORTHAMPTONSHIRE ARCHAEOLOGY
CONTEXT RECORD FORM**

Project code: SHA 08		Area: 2	Co-ordinates : E/N 1	Context group: 2050	Context No: 2048
Plan: 717		Section: 213/214		Levels OD T: B:	Context type: cut
Level II Colour:		Level II Black & white:		Digital ref.:	
DEPOSIT			CUT		
1. Compaction 3. Texture/composition 5. Boundaries			1. Shape in plan 3. Profile description		
2. Colour 4. Inclusions			2. Orientation 4. Base		
DIMENSIONS					
L:		W:		D: Ø:	
DESCRIPTION:					
1. Rectilinear, irregular cut with rounded ends					
2. E-W					
3. Sloping top, at base with back of slope 10cm down to vertical sides.					
4.					
5.					
INTERPRETATION:					
Grave cut: part of group 2050					
					Cont'd ?
RELATIONSHIPS:					
Fill of:			Filled by: 2049		
Cuts:			Cut by:		
Overlies:			Overlain by:		
Abuts:			Abutted by:		
Part of: 2050			Same as:		
POTTERY	CLAY PIPE	SMALL FINDS	STRATIGRAPHIC MATRIX		
FLINT	BRICK/TILE				
BONE	OTHER	SAMPLES			
GLASS	NONE				
			<div style="display: flex; justify-content: space-around; align-items: center;"> <div style="border: 1px solid black; padding: 5px; width: 100px; height: 30px;"></div> <div style="border: 1px solid black; padding: 5px; width: 100px; height: 30px; text-align: center;">2049</div> <div style="border: 1px solid black; padding: 5px; width: 100px; height: 30px;"></div> </div> <div style="display: flex; justify-content: center; align-items: center; margin: 5px 0;"> <div style="width: 100px; height: 10px; border-bottom: 1px solid black;"></div> </div> <div style="border: 2px solid black; padding: 5px; width: 100px; height: 30px; text-align: center; margin: 0 auto;">2048</div> <div style="display: flex; justify-content: center; align-items: center; margin: 5px 0;"> <div style="width: 100px; height: 10px; border-bottom: 1px solid black;"></div> </div> <div style="display: flex; justify-content: space-around; align-items: center;"> <div style="border: 1px solid black; padding: 5px; width: 100px; height: 30px;"></div> <div style="border: 1px solid black; padding: 5px; width: 100px; height: 30px; text-align: center;">2001</div> <div style="border: 1px solid black; padding: 5px; width: 100px; height: 30px;"></div> </div>		
POST-EXCAVATION ANALYSIS:					
DATING AND PHASING:					
Excavated by & date: P6 26/6/08.		Recorded by & date: AR 24/6/08		Checked by & date:	
				Sheet 1 of	

NORTHAMPTONSHIRE ARCHAEOLOGY CONTEXT RECORD FORM

Project code: SHA 08					Context No: 2049	
		Area: 2	Co-ordinates : E/N 1	Context group: 2050		
Plan: 717		Section:		Levels OD T: B:		Context type: DEPOSIT
Level II Colour:		Level II Black & white:		Digital ref.:		
DEPOSIT				CUT		
1. Compaction 3. Texture/composition 5. Boundaries				1. Shape in plan 3. Profile description		
2. Colour 4. Inclusions				2. Orientation 4. Base		
DIMENSIONS						
L:		W:		D:		Ø:
DESCRIPTION:						
1. Loose, friable						
2. Gray-brown						
3. Sandy loam						
4. Angular stone (pebble grade) 5% 5.						
INTERPRETATION:						
Grave fill: part of group 2050						
						Cont'd ?
RELATIONSHIPS:						
Fill of: 2048			Filled by:			
Cuts:			Cut by:			
Overlies:			Overlain by:			
Abuts:			Abutted by:			
Part of: group 2050			Same as:			
POTTERY	CLAY PIPE	SMALL FINDS		STRATIGRAPHIC MATRIX <div style="display: flex; justify-content: space-around; align-items: center;"> <div style="border: 1px solid black; width: 100px; height: 30px; margin: 5px;"></div> <div style="border: 1px solid black; width: 100px; height: 30px; margin: 5px; text-align: center;">2000</div> <div style="border: 1px solid black; width: 100px; height: 30px; margin: 5px;"></div> </div> <hr style="width: 50%; margin: 5px auto;"/> <div style="border: 1px solid black; width: 100px; height: 30px; margin: 5px; text-align: center;">2049</div> <hr style="width: 50%; margin: 5px auto;"/> <div style="display: flex; justify-content: space-around; align-items: center;"> <div style="border: 1px solid black; width: 100px; height: 30px; margin: 5px;"></div> <div style="border: 1px solid black; width: 100px; height: 30px; margin: 5px; text-align: center;">2048</div> <div style="border: 1px solid black; width: 100px; height: 30px; margin: 5px;"></div> </div>		
FLINT	BRICK/TILE					
BONE	OTHER	SAMPLES				
GLASS	NONE ✓					
POST-EXCAVATION ANALYSIS:						
DATING AND PHASING:						
Excavated by & date: Pc 26/6/08		Recorded by & date: PP 24/6/08		Checked by & date: PP 26/6/08		Sheet 1 of

NORTHAMPTONSHIRE ARCHAEOLOGY CONTEXT RECORD FORM

Project code: SNP 08		Area: 2	Co-ordinates : E/N 1	Context group:	Context No: 2050
Plan: 217		Section:		Levels OD T: B:	Context type: Group
Level II Colour:		Level II Black & white:		Digital ref.:	
DEPOSIT			CUT		
1. Compaction 3. Texture/composition 5. Boundaries			1. Shape in plan 3. Profile description		
2. Colour 4. Inclusions			2. Orientation 4. Base		
DIMENSIONS					
L:		W:		D: Ø:	
DESCRIPTION:					
1.				2049	
2.				226	
3.				217	
4.				218	
5.				2048	
} GROUP 2050					
INTERPRETATION:					
Burial group, contains 2048, 2049, Burials 217 + 218 + 226.					
					Cont'd ?
RELATIONSHIPS:					
Fill of:			Filled by:		
Cuts:			Cut by:		
Overlies:			Overlain by:		
Abuts:			Abutted by:		
Part of:			Same as:		
POTTERY	CLAY PIPE	SMALL FINDS		STRATIGRAPHIC MATRIX	
FLINT	BRICK/TILE				
BONE	OTHER	SAMPLES			
GLASS	NONE				
POST-EXCAVATION ANALYSIS:					
DATING AND PHASING:					
Excavated by & date:		Recorded by & date: AP 24/6/08		Checked by & date:	
				Sheet 1 of	

NORTHAMPTONSHIRE ARCHAEOLOGY CONTEXT RECORD FORM

Project code: SMA08		Area: 2	Co-ordinates: E/N 1	Context group: 2053	Context No: 2051
Plan: 217		Section: 219/220		Levels OD T: B:	Context type: CUT.
Level II Colour:		Level II Black & white:		Digital ref.:	
DEPOSIT				CUT	
1. Compaction		3. Texture/composition		5. Boundaries	
2. Colour		4. Inclusions		1. Shape in plan	
				3. Profile description	
				2. Orientation	
				4. Base	
DIMENSIONS					
L:		W:		D: Ø:	
DESCRIPTION:					
1. RECTANGLE WITH ROUNDED ENDS, PARALLEL TO W, S SIDE IRREGULAR					
2. E-W					
3. VERTICAL ALTHOUGH IRREGULAR SIDES					
4. FLAT, ON ANGLE / ^{SLOPE} WITH SOME STONES					
5.					
INTERPRETATION: GANTRY CUT - GROUP N° 2053					
					Cont'd ?
RELATIONSHIPS:					
Fill of:			Filled by: 2052		
Cuts: 2001			Cut by:		
Overlies:			Overlain by:		
Abuts:			Abutted by:		
Part of:			Same as:		
POTTERY	CLAY PIPE	SMALL FINDS		STRATIGRAPHIC MATRIX <div style="display: flex; justify-content: space-around; align-items: center;"> <div style="border: 1px solid black; width: 40px; height: 40px; margin: 5px;"></div> <div style="border: 1px solid black; width: 60px; height: 40px; display: flex; align-items: center; justify-content: center; margin: 5px;">2052</div> <div style="border: 1px solid black; width: 40px; height: 40px; margin: 5px;"></div> </div> <div style="display: flex; justify-content: center; align-items: center; margin: 5px;"> <div style="border: 1px solid black; width: 60px; height: 40px; display: flex; align-items: center; justify-content: center; margin: 5px;">2051</div> </div> <div style="display: flex; justify-content: space-around; align-items: center;"> <div style="border: 1px solid black; width: 40px; height: 40px; margin: 5px;"></div> <div style="border: 1px solid black; width: 60px; height: 40px; display: flex; align-items: center; justify-content: center; margin: 5px;">2001</div> <div style="border: 1px solid black; width: 40px; height: 40px; margin: 5px;"></div> </div>	
FLINT	BRICK/TILE				
BONE	OTHER	SAMPLES			
GLASS	NONE ✓				
POST-EXCAVATION ANALYSIS:					
DATING AND PHASING:					
Excavated by & date: 8/7/08 PN		Recorded by & date: AY 3/7/11		Checked by & date:	
				Sheet 1 of	

**NORTHAMPTONSHIRE ARCHAEOLOGY
CONTEXT RECORD FORM**

Project code: SMA08		Area: 2		Co-ordinates : E/N 1	Context group: 2053	Context No: 2052					
Plan: 217		Section: 219/220		Levels OD T: B:		Context type:					
Level II Colour:		Level II Black & white:		Digital ref.:		Deposit					
DEPOSIT				CUT							
1. Compaction		3. Texture/composition		5. Boundaries		1. Shape in plan					
2. Colour		4. Inclusions				3. Profile description					
						4. Base					
DIMENSIONS											
L:		W:		D:		Ø:					
DESCRIPTION:											
1. LOOSE / FRAGMENT											
2. MID GRAY-BROWN											
3. SANDY LOAM											
4. 10% - ANG. SUB/ANG (25M 25% LIME REMAINS BLENDS.											
5. CLAY											
INTERPRETATION: FILL OF 2051 - GROUP N° 2053											
							Cont'd ?				
RELATIONSHIPS:											
Fill of: 2051				Filled by: 8							
Cuts:				Cut by:							
Overlies:				Overlain by: 2000							
Abuts:				Abutted by:							
Part of:				Same as:							
POTTERY	CLAY PIPE	SMALL FINDS		STRATIGRAPHIC MATRIX							
FLINT	BRICK/TILE							2000			
BONE	OTHER	SAMPLES						2052			
GLASS	NONE ✓							2051			
POST-EXCAVATION ANALYSIS:											
DATING AND PHASING:											
Excavated by & date: 8/1/08 PW		Recorded by & date: PW 3/7/08		Checked by & date:		Sheet 1 of					

NORTHAMPTONSHIRE ARCHAEOLOGY CONTEXT RECORD FORM

Project code: <i>SMA08</i>		Area: <i>2</i>	Co-ordinates : E/N <i>1</i>	Context group: <i>2053</i>	Context No: <i>2053</i>
Plan: <i>717</i>		Section: <i>219/220</i>		Levels OD T: B:	Context type: <i>GROUP</i>
Level II Colour:		Level II Black & white:		Digital ref.:	
DEPOSIT			CUT		
1. Compaction 3. Texture/composition 5. Boundaries			1. Shape in plan 3. Profile description		
2. Colour 4. Inclusions			2. Orientation 4. Base		
DIMENSIONS					
L:		W:		D: Ø:	
DESCRIPTION:					
1. RECTANGULAR WITH ROUNDED ENDS		<i>2052</i>		} <i>GROUP 2053</i>	
2.		<i>232</i>			
3.		<i>1</i>			
4.		<i>1</i>			
5.		<i>2051</i>			
INTERPRETATION: <i>GROUP NO - CUT 2051, FILL 2052. QUARTZ 231, 232, 233</i>					
					Cont'd ?
RELATIONSHIPS:					
Fill of:			Filled by:		
Cuts:			Cut by:		
Overlies:			Overlain by:		
Abuts:			Abutted by:		
Part of:			Same as:		
POTTERY	CLAY PIPE	SMALL FINDS	STRATIGRAPHIC MATRIX <div style="display: flex; justify-content: space-around; margin: 5px 0;"> <div style="border: 1px solid black; width: 100px; height: 30px;"></div> <div style="border: 1px solid black; width: 100px; height: 30px;"></div> <div style="border: 1px solid black; width: 100px; height: 30px;"></div> </div> <div style="display: flex; justify-content: center; margin: 5px 0;"> <div style="border: 1px solid black; width: 150px; height: 30px;"></div> </div> <div style="display: flex; justify-content: space-around; margin: 5px 0;"> <div style="border: 1px solid black; width: 100px; height: 30px;"></div> <div style="border: 1px solid black; width: 100px; height: 30px;"></div> <div style="border: 1px solid black; width: 100px; height: 30px;"></div> </div>		
FLINT	BRICK/TILE				
BONE	OTHER	SAMPLES			
GLASS	NONE <input checked="" type="checkbox"/>				
POST-EXCAVATION ANALYSIS:					
DATING AND PHASING:					
Excavated by & date: <i>8/1/08 PV</i>		Recorded by & date:		Checked by & date:	
				Sheet 1 of	

NORTHAMPTONSHIRE ARCHAEOLOGY CONTEXT RECORD FORM

Project code: 5MA08		Area: 2	Co-ordinates : E/N 1	Context group: 2066	Context No: 2054																		
Plan: 717	Section:	Levels		OD T: B:	Context type: CUT																		
Level II Colour:	Level II Black & white:	Digital ref.:																					
DEPOSIT			CUT																				
1. Compaction 3. Texture/composition 5. Boundaries			1. Shape in plan 3. Profile description																				
2. Colour 4. Inclusions			2. Orientation 4. Base																				
DIMENSIONS																							
L: 195cm		W: 80cm		D: 70cm Ø:																			
DESCRIPTION:																							
1. RECTILINEAR - ROUNDED ENDS - NARROWER AT BASE THAN TOP																							
2. E/W																							
3. VERTICAL SIDES																							
4. FLAT BASE																							
5.																							
INTERPRETATION: GRAVE CUT																							
Cont'd ?																							
RELATIONSHIPS:																							
Fill of:			Filled by: 2055																				
Cuts: 2060			Cut by:																				
Overlies:			Overlain by:																				
Abuts:			Abutted by:																				
Part of:			Same as:																				
POTTERY	CLAY PIPE	SMALL FINDS		STRATIGRAPHIC MATRIX																			
FLINT	BRICK/TILE	NONE																					
BONE	OTHER	SAMPLES																					
GLASS	NONE ✓																						
<table border="1" style="margin: auto;"> <tr> <td style="width: 100px; height: 30px;"></td> <td style="width: 100px; height: 30px; text-align: center;">2055</td> <td style="width: 100px; height: 30px;"></td> </tr> <tr> <td colspan="3" style="text-align: center;">┌───────────┴───────────┐</td> </tr> <tr> <td colspan="3" style="text-align: center;"> <table border="1" style="margin: auto;"> <tr> <td style="width: 100px; height: 30px;"></td> <td style="width: 100px; height: 30px; text-align: center;">2054</td> <td style="width: 100px; height: 30px;"></td> </tr> </table> </td> </tr> <tr> <td colspan="3" style="text-align: center;">┌───────────┴───────────┐</td> </tr> <tr> <td style="width: 100px; height: 30px;"></td> <td style="width: 100px; height: 30px; text-align: center;">2060</td> <td style="width: 100px; height: 30px;"></td> </tr> </table>							2055		┌───────────┴───────────┐			<table border="1" style="margin: auto;"> <tr> <td style="width: 100px; height: 30px;"></td> <td style="width: 100px; height: 30px; text-align: center;">2054</td> <td style="width: 100px; height: 30px;"></td> </tr> </table>				2054		┌───────────┴───────────┐				2060	
	2055																						
┌───────────┴───────────┐																							
<table border="1" style="margin: auto;"> <tr> <td style="width: 100px; height: 30px;"></td> <td style="width: 100px; height: 30px; text-align: center;">2054</td> <td style="width: 100px; height: 30px;"></td> </tr> </table>				2054																			
	2054																						
┌───────────┴───────────┐																							
	2060																						
POST-EXCAVATION ANALYSIS:																							
DATING AND PHASING:																							
Excavated by & date: PG 23/7/8		Recorded by & date: PG 23/7/8		Checked by & date: AL 23/7/8																			
				Sheet 1 of																			

NORTHAMPTONSHIRE ARCHAEOLOGY CONTEXT RECORD FORM

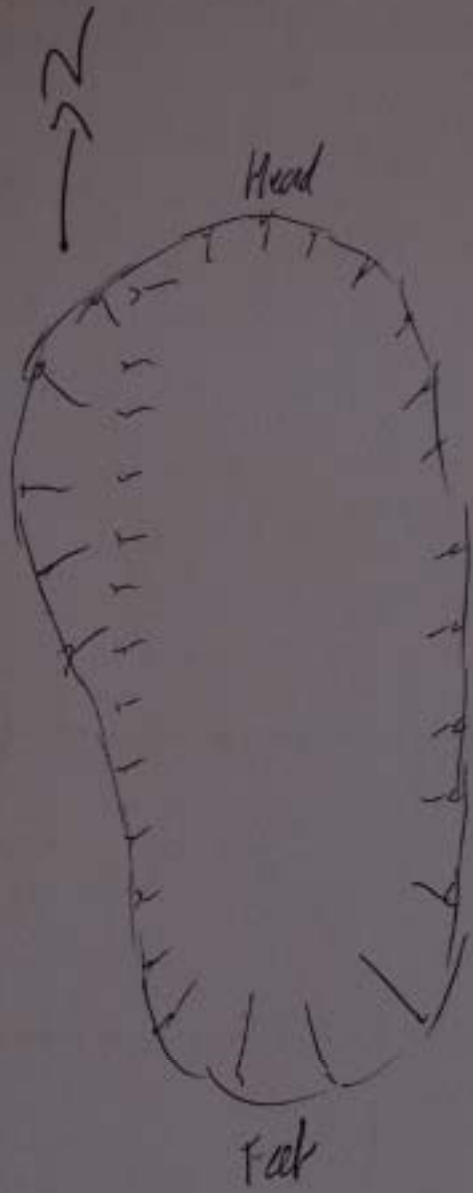
Project code: SHA 08					Context No: 2055	
		Area: 2	Co-ordinates : E/N 1	Context group: 2056		
Plan: 217	Section:		Levels <small>OO T: B:</small>		Context type: Deposit	
Level II Colour:	Level II Black & white:		Digital ref.:			
DEPOSIT			CUT			
1. Compaction 3. Texture/composition 5. Boundaries			1. Shape in plan		3. Profile description	
2. Colour 4. Inclusions			2. Orientation		4. Base	
DIMENSIONS						
L:		W:		D:		Ø:
DESCRIPTION:						
1. LOOSE, FRIABLE						
2. DARK BROWN						
3. SANDY LOAM						
4. ANGULAR PEBBLE SIZED ROCK 10%						
5.						
INTERPRETATION: Fill of 2054						
						<small>Cont'd ?</small>
RELATIONSHIPS:						
Fill of: 2054			Filled by:			
Cuts:			Cut by:			
Overlies:			Overlain by:			
Abuts:			Abutted by:			
Part of:			Same as:			
POTTERY	CLAY PIPE	SMALL FINDS		STRATIGRAPHIC MATRIX <div style="display: flex; justify-content: space-around; align-items: center;"> <div style="border: 1px solid black; width: 100px; height: 30px;"></div> <div style="border: 1px solid black; width: 100px; height: 30px; text-align: center;">2000</div> <div style="border: 1px solid black; width: 100px; height: 30px;"></div> </div> <div style="display: flex; justify-content: center; align-items: center; margin: 5px 0;"> <div style="border: 1px solid black; width: 100px; height: 30px;"></div> <div style="border: 1px solid black; width: 100px; height: 30px; text-align: center;">2055</div> <div style="border: 1px solid black; width: 100px; height: 30px;"></div> </div> <div style="display: flex; justify-content: space-around; align-items: center;"> <div style="border: 1px solid black; width: 100px; height: 30px;"></div> <div style="border: 1px solid black; width: 100px; height: 30px; text-align: center;">2054</div> <div style="border: 1px solid black; width: 100px; height: 30px;"></div> </div>		
FLINT	BRICK/TILE					
BONE	OTHER	SAMPLES				
GLASS	NONE ✓					
POST-EXCAVATION ANALYSIS:						
DATING AND PHASING:						
Excavated by & date: Pis 23/7/8		Recorded by & date: 23/7/8 fb		Checked by & date: AP 23/7/8		Sheet 1 of

NORTHAMPTONSHIRE ARCHAEOLOGY CONTEXT RECORD FORM


Project code: SMA 08		Area: 2	Co-ordinates : E/N 1	Context group: 2056	Context No: 2056	
Plan: 217	Section:		Levels OD T: B:		Context type: Group	
Level II Colour:	Level II Black & white:		Digital ref.:			
DEPOSIT			CUT			
1. Compaction 3. Texture/composition 5. Boundaries 2. Colour 4. Inclusions			1. Shape in plan 3. Profile description 2. Orientation 4. Base			
DIMENSIONS						
L:		W:		D: Ø:		
DESCRIPTION:						
1.						
2.						
3.						
4.						
5.						
INTERPRETATION: GROUP N° 2054/5 CUT 2054, FILL 2055. BINNERS 234 + 235						
					Cont'd ?	
RELATIONSHIPS:						
Fill of:			Filled by:			
Cuts:			Cut by:			
Overlies:			Overlain by:			
Abuts:			Abutted by:			
Part of:			Same as:			
POTTERY	CLAY PIPE	SMALL FINDS		STRATIGRAPHIC MATRIX 		
FLINT	BRICK/TILE					
BONE	OTHER	SAMPLES				
GLASS	NONE					
POST-EXCAVATION ANALYSIS:						
DATING AND PHASING:						
Excavated by & date:		Recorded by & date:		Checked by & date:		
				Sheet 1 of		

**NORTHAMPTONSHIRE ARCHAEOLOGY
CONTEXT RECORD FORM**

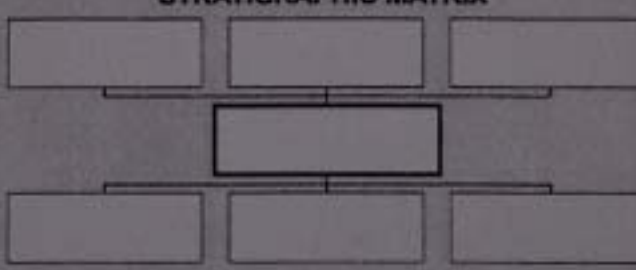
Project code: SMA 08		Context No: 2057	
Area: 2	Co-ordinates : E/N 1	Context group: 2059	
Plan: 217	Section:	Levels OD T: B:	Context type: CUT
Level II Colour:	Level II Black & white:	Digital ref.:	
DEPOSIT		CUT	
1. Compaction 3. Texture/composition 5. Boundaries		1. Shape in plan 3. Profile description	
2. Colour 4. Inclusions		2. Orientation 4. Base	
DIMENSIONS			
L: 1.48	W: 0.6170.83	D: 0.49	Ø:
DESCRIPTION:			
1. IRREGULAR - POLYGONAL ROUNDED END - STOPPED OUT TO W			
2. N-S			
3. NOT VERTICAL LONG SIDES - STOP IN W SIDE - 60°-90° SLOPE AT ENDS			
4. FLATISH - IRREGULAR FOLLOWING UNDERLYING STRATIGRAPHY.			
5.			
INTERPRETATION: GRASS CUT CIRCUIT 2059			
			Cont'd ? <i>PE</i>
RELATIONSHIPS:			
Fill of:		Filled by: 2058.	
Cuts: 2060		Cut by:	
Overlies:		Overlain by:	
Abuts:		Abutted by:	
Part of:		Same as:	
POTTERY	CLAY PIPE	SMALL FINDS	STRATIGRAPHIC MATRIX
FLINT	BRICK/TILE		
BONE	OTHER	SAMPLES	
GLASS	NONE		
			2058
			2057
			2060
POST-EXCAVATION ANALYSIS:			
DATING AND PHASING:			
Excavated by & date: RFB 24/7/18	Recorded by & date: AT 24/7/18	Checked by & date:	Sheet 1 of



NORTHAMPTONSHIRE ARCHAEOLOGY CONTEXT RECORD FORM

Project code: SHAC08		Context No: 2058		
Area: 2	Co-ordinates: E/N 1	Context group: 2059		
Plan: 217	Section:	Levels	OD T: B:	Context type: Deposit
Level II Colour:	Level II Black & white:	Digital ref.:		
DEPOSIT		CUT		
1. Compaction 3. Texture/composition 5. Boundaries		1. Shape in plan 3. Profile description		
2. Colour 4. Inclusions		2. Orientation 4. Base		
DIMENSIONS				
L:	W:	D:	Ø:	
DESCRIPTION:				
1. MEDIUM-COARSE-SAND IN CLAYS				
2. MID GRW				
3. SANDY W/M				
4. NICK - AND SUB NO < 300mm 20%				
5. CLAY				
INTERPRETATION: Fill of 2057				
				Cont'd ?
RELATIONSHIPS:				
Fill of: 2057		Filled by:		
Cuts:		Cut by:		
Overlies:		Overlain by:		
Abuts:		Abutted by:		
Part of:		Same as:		
POTTERY	CLAY PIPE	SMALL FINDS	STRATIGRAPHIC MATRIX 	
FLINT	BRICK/TILE			
BONE	OTHER	SAMPLES		
GLASS	NONE			
POST-EXCAVATION ANALYSIS:				
DATING AND PHASING:				
Excavated by & date: P 23/1/16	Recorded by & date: AT 24/1/18	Checked by & date:	Sheet 1 of	

NORTHAMPTONSHIRE ARCHAEOLOGY CONTEXT RECORD FORM

Project code: <i>SHA08</i>		Area: <i>2</i>	Co-ordinates : E/N <i>1</i>	Context group: <i>2059</i>	Context No: <i>2059</i>
Plan: <i>217</i>		Section:		Levels OD T: B:	Context type: <i>GRAP</i>
Level II Colour:		Level II Black & white:		Digital ref.:	
DEPOSIT			CUT		
1. Compaction 3. Texture/composition 5. Boundaries			1. Shape in plan 3. Profile description		
2. Colour 4. Inclusions			2. Orientation 4. Base		
DIMENSIONS					
L:		W:		D: Ø:	
DESCRIPTION:					
1.					
2.					
3.					
4.					
5.					
INTERPRETATION: <i>GROUP - COMPOSED CUT 2059 FILL 2058 RURAL 236</i>					
					Cont'd ?
RELATIONSHIPS:					
Fill of:			Filled by:		
Cuts:			Cut by:		
Overlies:			Overlain by:		
Abuts:			Abutted by:		
Part of:			Same as:		
POTTERY	CLAY PIPE	SMALL FINDS	STRATIGRAPHIC MATRIX 		
FLINT	BRICK/TILE				
BONE	OTHER	SAMPLES			
GLASS	NONE				
POST-EXCAVATION ANALYSIS:					
DATING AND PHASING:					
Excavated by & date: <i>P6 23/11/8</i>		Recorded by & date: <i>AV 24/1/8</i>		Checked by & date:	Sheet 1 of

NORTHAMPTONSHIRE ARCHAEOLOGY CONTEXT RECORD FORM

Project code: SHA 06		Area: 2	Co-ordinates : E/N 1	Context group:	Context No: 2060															
Plan: 217	Section:	Levels OD T: B:		Context type: DEPOSIT																
Level II Colour:	Level II Black & white:	Digital ref.:																		
DEPOSIT			CUT																	
1. Compaction		3. Texture/composition	5. Boundaries	1. Shape in plan	3. Profile description															
2. Colour		4. Inclusions		2. Orientation	4. Base															
DIMENSIONS																				
L:		W:		D:	Ø:															
DESCRIPTION:																				
1. MEDIUM																				
2. DR. GRAY-BROWN																				
3. SANDY CLAY LAM																				
4. POTS, ANG SUB ANG < 700mm MOST < 200mm 50%																				
5. CLEAN																				
INTERPRETATION: COLLUVIAL LAYER - REPRESENTING FINE ALLUVIAL / SLIDES FROM SLOPE OF VALLEY IMMEDIATELY TO E. HIGH SILT CONTENT & SIZE OF POTS INDICATIVE OF PERIOD OF VIOLENCE OF SLIPPER																				
THIS DEPOSIT APPEARS TO BE PARTIALLY SEALING SOME OF THE GRAVE CUTS AS WELL AS BEING CUT INTO - WOULD INDICATE THAT IT REPRESENTS A SERIES OF CHAOTIC UNDISTURBED EVENTS THAT OCCURRED DURING THE LATER PARTS ACTIVE LIFESPAN POSS EQUIV TO 2098.																				
Cont'd ?																				
RELATIONSHIPS:																				
Fill of:			Filled by:																	
Cuts:			Cut by:																	
Overlies: 2061			Overlain by: 2001, 2261																	
Abuts:			Abutted by:																	
Part of:			Same as:																	
POTTERY	CLAY PIPE	SMALL FINDS	STRATIGRAPHIC MATRIX																	
FLINT	BRICK/TILE																			
BONE	OTHER	SAMPLES																		
GLASS	NONE																			
			<table border="1" style="margin: auto;"> <tr> <td style="width: 50px; height: 30px; text-align: center;">2001</td> <td style="width: 50px; height: 30px; text-align: center;">2060</td> <td style="width: 50px; height: 30px; text-align: center;">2261</td> </tr> <tr> <td colspan="3" style="text-align: center; border: none;">┌───────────┴───────────┐</td> </tr> <tr> <td colspan="3" style="text-align: center;"> <div style="border: 1px solid black; padding: 5px; display: inline-block; margin: 0 auto;">2060</div> </td> </tr> <tr> <td colspan="3" style="text-align: center; border: none;">┌───────────┴───────────┐</td> </tr> <tr> <td style="width: 50px; height: 30px;"></td> <td style="width: 50px; height: 30px; text-align: center;">2061</td> <td style="width: 50px; height: 30px;"></td> </tr> </table>			2001	2060	2261	┌───────────┴───────────┐			<div style="border: 1px solid black; padding: 5px; display: inline-block; margin: 0 auto;">2060</div>			┌───────────┴───────────┐				2061	
2001	2060	2261																		
┌───────────┴───────────┐																				
<div style="border: 1px solid black; padding: 5px; display: inline-block; margin: 0 auto;">2060</div>																				
┌───────────┴───────────┐																				
	2061																			
POST-EXCAVATION ANALYSIS:																				
DATING AND PHASING:																				
Excavated by & date:		Recorded by & date: AY 11/1/18		Checked by & date:																
				Sheet 1 of																

NORTHAMPTONSHIRE ARCHAEOLOGY CONTEXT RECORD FORM

Project code: SMA 08		Area: 2	Co-ordinates : E/N 1	Context group:	Context No: 2061
Plan: 217	Section:	Levels OD T: B:		Context type: DEPOSIT	
Level II Colour:	Level II Black & white:	Digital ref.:			
DEPOSIT			CUT		
1. Compaction		3. Texture/composition		5. Boundaries	
2. Colour		4. Inclusions		1. Shape in plan	
				3. Profile description	
				2. Orientation	
				4. Base	
DIMENSIONS					
L:	W:	D:	Ø:		
DESCRIPTION:					
1. MED-HIGH					
2. MID ORANGE-BROWN					
3. SANDY CLAY					
4. MED, ANG + SUB-ANG (300mm 40%)					
5. CLEAN					
INTERPRETATION: COLLUVIAL LAYER DERIVING FROM HILLSIDE IMMEDIATELY TO E					
Cont'd ?					
RELATIONSHIPS:					
Fill of:			Filled by:		
Cuts:			Cut by:		
Overlies:			Overlain by:		
Abuts:			Abutted by:		
Part of:			Same as:		
POTTERY	CLAY PIPE	SMALL FINDS	STRATIGRAPHIC MATRIX		
FLINT	BRICK/TILE				
BONE	OTHER	SAMPLES			
GLASS	NONE				
<div style="display: flex; justify-content: space-around; align-items: center;"> <div style="border: 1px solid black; width: 100px; height: 30px;"></div> <div style="border: 1px solid black; width: 100px; height: 30px; text-align: center;">2060</div> <div style="border: 1px solid black; width: 100px; height: 30px;"></div> </div> <div style="display: flex; justify-content: center; align-items: center; margin: 5px 0;"> <div style="border: 1px solid black; width: 100px; height: 30px; text-align: center;">2061</div> </div> <div style="display: flex; justify-content: space-around; align-items: center;"> <div style="border: 1px solid black; width: 100px; height: 30px;"></div> <div style="border: 1px solid black; width: 100px; height: 30px;"></div> <div style="border: 1px solid black; width: 100px; height: 30px;"></div> </div>					
POST-EXCAVATION ANALYSIS:					
DATING AND PHASING:					
Excavated by & date:		Recorded by & date:		Checked by & date:	
				Sheet 1 of	

NORTHAMPTONSHIRE ARCHAEOLOGY CONTEXT RECORD FORM

Project code: SMA08					Context No: 2062	
		Area: 2	Co-ordinates : E/N 1	Context group: 2064		
Plan: 217		Section: 442, 443		Levels OD T: B:		Context type: CUT
Level II Colour:		Level II Black & white: 43/34		Digital ref.: 43//34		
DEPOSIT				CUT		
1. Compaction 3. Texture/composition 5. Boundaries				1. Shape in plan 3. Profile description		
2. Colour 4. Inclusions				2. Orientation 4. Base		
DIMENSIONS						
L: 1.34		W: 0.60m		D: 0.52		Ø:
DESCRIPTION:						
1. SUB-RECTANGULAR - ROUNDED CORNERS						
2. Top of stone cut - sharp, but S. VERTICAL SIDES (N' END MORE SLIGHTLY CONCAVE) Base of cut - rounded S' of slope.						
3. 2 - E/W						
4. Largely horizontal with a slight dip towards west base						
5. Fairly smooth						
INTERPRETATION: GRAVE CUT - GROUP 2064						
						Cont'd ?
RELATIONSHIPS:						
Fill of:			Filled by: 2063			
Cuts: 2060			Cut by:			
Overlies:			Overlain by:			
Abuts:			Abutted by:			
Part of:			Same as:			
POTTERY			STRATIGRAPHIC MATRIX			
CLAY PIPE						
SMALL FINDS						
FLINT						
BRICK/TILE			2063			
BONE			2062			
OTHER			2060			
SAMPLES						
GLASS						
NONE						
POST-EXCAVATION ANALYSIS:						
DATING AND PHASING:						
Excavated by & date: Hm 28/5/08		Recorded by & date: Hm 28/5/08		Checked by & date:		Sheet 1 of

NORTHAMPTONSHIRE ARCHAEOLOGY CONTEXT RECORD FORM

Project code: SHA 08		Area: 2	Co-ordinates: E/N 1	Context group: 2064	Context No: 2063
Plan: 217		Section: 442, 443		Levels OD T: B:	Context type: DEPOSIT
Level II Colour:		Level II Black & white:		Digital ref.:	
DEPOSIT			CUT		
1. Compaction 3. Texture/composition 5. Boundaries			1. Shape in plan 3. Profile description		
2. Colour 4. Inclusions			2. Orientation 4. Base		
DIMENSIONS					
L: 1.34		W: 0.60		D: 0.56 Ø:	
DESCRIPTION:					
1. V. LOOSE					
2. MUD → DARK GRAYISH BROWN					
3. V. SLIGHTLY SILTY SAND					
4. FRED SUB-MICULAR STONE FRAGS (0.04 x 0.04 x 0.07 → 0.75 x 0.70 x 0.60)					
5. TRACES OF LIME BROWN CLAY					
INTERPRETATION: FILL OF 2062 - GROUP 2064					
					Cont'd ?
RELATIONSHIPS:					
Fill of: 2062			Filled by:		
Cuts:			Cut by:		
Overlies:			Overlain by: 2000		
Abuts:			Abutted by:		
Part of:			Same as:		
POTTERY	CLAY PIPE	SMALL FINDS	STRATIGRAPHIC MATRIX		
FLINT	BRICK/TILE				
BONE	OTHER	SAMPLES			
GLASS	NONE				
			<div style="border: 1px solid black; width: 100px; height: 30px; margin: 0 auto; display: flex; align-items: center; justify-content: center;">2000</div> <div style="border: 1px solid black; width: 100px; height: 30px; margin: 0 auto; display: flex; align-items: center; justify-content: center;">2063</div> <div style="border: 1px solid black; width: 100px; height: 30px; margin: 0 auto; display: flex; align-items: center; justify-content: center;">↳ 2062</div>		
POST-EXCAVATION ANALYSIS:					
DATING AND PHASING:					
Excavated by & date: AM 28/8/08		Recorded by & date: AM 28/8/08		Checked by & date:	Sheet 1 of

NORTHAMPTONSHIRE ARCHAEOLOGY CONTEXT RECORD FORM

Project code: SHA08		Area: 2	Co-ordinates: E/N 1	Context group: 2061	Context No: 2064
Plan: 217	Section: 442 443	Levels OD T: B:		Context type: CHOU	
Level II Colour:	Level II Black & white: 45/16-19 + 34-36	Digital ref.: 45/16-19			
DEPOSIT			CUT		
1. Compaction 3. Texture/composition 5. Boundaries			1. Shape in plan 3. Profile description		
2. Colour 4. Inclusions			2. Orientation 4. Base		
DIMENSIONS					
L:		W:		D: Ø:	
DESCRIPTION:					
1. SINGLE IMMEDIATELY ABOVE SMALL E/W MOUND GRAVE. SKELETON YOUNG ADULT IN					<div style="border: 1px solid black; padding: 5px; margin-bottom: 5px;">(2000)</div> <div style="border: 1px solid black; padding: 5px; margin-bottom: 5px;">(2063)</div> <div style="border: 1px solid black; padding: 5px; margin-bottom: 5px;">(473)</div> <div style="border: 1px solid black; padding: 5px; margin-bottom: 5px;">[2062]</div> <div style="border: 1px solid black; padding: 5px;">(7060)</div>
2. GOOD CONDITION PLACED IN CLINCH POSITION. SEE (473) FOR SKETCH.					
3.					
4.					
5.					
INTERPRETATION: CHOU N° - CUT 2062, PIV 2063 LEVEL 2+63					
Cont'd ?					
RELATIONSHIPS:					
Fill of:			Filled by:		
Cuts:			Cut by:		
Overlies:			Overlain by:		
Abuts:			Abutted by:		
Part of:			Same as:		
POTTERY	CLAY PIPE	SMALL FINDS	STRATIGRAPHIC MATRIX <div style="border: 1px solid black; padding: 10px; margin: 10px auto; width: 80%;">SEE ABOVE.</div>		
FLINT	BRICK/TILE				
BONE	OTHER	SAMPLES			
GLASS	NONE				
POST-EXCAVATION ANALYSIS:					
DATING AND PHASING:					
Excavated by & date: 78/8/08 JHM		Recorded by & date: 78/08/08 JHM		Checked by & date:	Sheet 1 of

NORTHAMPTONSHIRE ARCHAEOLOGY CONTEXT RECORD FORM

Project code: <i>SHA 08</i>		Area: <i>2</i>	Co-ordinates : E/N <i>1</i>	Context group: <i>2067</i>	Context No: <i>2065</i>															
Plan: <i>217</i>		Section: <i>302, 303</i>		Levels OO T: B:	Context type: <i>CUT</i>															
Level II Colour:		Level II Black & white:		Digital ref.:																
DEPOSIT			CUT																	
1. Compaction 3. Texture/composition 5. Boundaries			1. Shape in plan 3. Profile description																	
2. Colour 4. Inclusions			2. Orientation 4. Base																	
DIMENSIONS																				
L: <i>1.44m</i>		W: <i>.4</i>		D: <i>Ø</i>																
DESCRIPTION:																				
1. <i>SHALLOW GRAVE CUT CONTAINING ONE SKELETON SLEEP UNEVEN</i>																				
2. <i>SOES Aligned in E/W direction.</i>																				
3.																				
4.																				
5.																				
INTERPRETATION: <i>GRAVE CUT - GROUP 2067</i>																				
Cont'd ?																				
RELATIONSHIPS:																				
Fill of:			Filled by: <i>2066</i>																	
Cuts: <i>2060</i>			Cut by:																	
Overlies:			Overlain by:																	
Abuts:			Abutted by:																	
Part of:			Same as:																	
POTTERY	CLAY PIPE	SMALL FINDS		STRATIGRAPHIC MATRIX																
FLINT	BRICK/TILE																			
BONE	OTHER	SAMPLES																		
GLASS	NONE																			
<table border="1" style="margin: auto;"> <tr> <td style="width: 30%;"></td> <td style="width: 30%; text-align: center;"><i>2066</i></td> <td style="width: 30%;"></td> </tr> <tr> <td colspan="3" style="text-align: center;"> </td> </tr> <tr> <td colspan="3" style="text-align: center;"><i>2065</i></td> </tr> <tr> <td colspan="3" style="text-align: center;"> </td> </tr> <tr> <td style="width: 30%;"></td> <td style="width: 30%; text-align: center;"><i>2060</i></td> <td style="width: 30%;"></td> </tr> </table>							<i>2066</i>					<i>2065</i>							<i>2060</i>	
	<i>2066</i>																			
<i>2065</i>																				
	<i>2060</i>																			
POST-EXCAVATION ANALYSIS:																				
DATING AND PHASING:																				
Excavated by & date: <i>4/05/08 VM</i>		Recorded by & date: <i>9/05/08 VM</i>		Checked by & date:																
				Sheet 1 of 1																

NORTHAMPTONSHIRE ARCHAEOLOGY CONTEXT RECORD FORM

Project code: SHA08		Area: 2	Co-ordinates : E/N 1	Context group: 2067	Context No: 2066	
Plan: 217		Section: 302, 303		Levels OO T: B:	Context type: Deposit	
Level II Colour:		Level II Black & white:		Digital ref.:		
DEPOSIT			CUT			
1. Compaction 3. Texture/composition 5. Boundaries			1. Shape in plan 3. Profile description			
2. Colour 4. Inclusions			2. Orientation 4. Base			
DIMENSIONS						
L:		W:		D: Ø:		
DESCRIPTION:						
1. Light loose friable dark brown sil contained within grave cut						
2. [2065]. Common inclusions of subangular stones. Plant						
3. roots very common. and base Small rounded pebbles also						
4. very common.						
5.						
INTERPRETATION: Fill of 2065 - Group 2067						
					Cont'd ?	
RELATIONSHIPS:						
Fill of: 2065			Filled by:			
Cuts:			Cut by:			
Overlies:			Overlain by: 2000			
Abuts:			Abutted by:			
Part of:			Same as:			
POTTERY	CLAY PIPE	SMALL FINDS		STRATIGRAPHIC MATRIX		
FLINT	BRICK/TILE	N/A				
BONE	OTHER	SAMPLES		2000		
GLASS	NONE	N/A		2066		
				2065		
POST-EXCAVATION ANALYSIS:						
DATING AND PHASING:						
Excavated by & date: 4/05/08 VM		Recorded by & date: 4/05/08 VM		Checked by & date:		
				Sheet 1 of 1		

NORTHAMPTONSHIRE ARCHAEOLOGY CONTEXT RECORD FORM

Project code: SHA08		Context No: 2067		
Area: 2	Co-ordinates: E/N 1	Context group: 2067		
Plan: 217	Section: 302, 303	Levels	OD T: B:	Context type: GROUP
Level II Colour:	Level II Black & white:	Digital ref.:		
DEPOSIT		CUT		
1. Compaction 3. Texture/composition 5. Boundaries		1. Shape in plan 3. Profile description		
2. Colour 4. Inclusions		2. Orientation 4. Base		
DIMENSIONS				
L:	W:	D:	Ø:	
DESCRIPTION:				
1. 1 Burial contained in this group. Skeleton 288, within				
2. [2065].				
3.				
4.				
5.				
INTERPRETATION: GROUP NO - CUT 2065, FILL 2066, BURIAL 288.				
				Cont'd ?
RELATIONSHIPS:				
Fill of:		Filled by:		
Cuts:		Cut by:		
Overlies:		Overlain by:		
Abuts:		Abutted by:		
Part of:		Same as:		
POTTERY	CLAY PIPE	SMALL FINDS	STRATIGRAPHIC MATRIX	
FLINT	BRICK/TILE			
BONE	OTHER	SAMPLES		
GLASS	NONE			
POST-EXCAVATION ANALYSIS:				
DATING AND PHASING:				
Excavated by & date: 4/06/05 VM	Recorded by & date: 4/06/05 VM	Checked by & date:	Sheet 1 of 1	

NORTHAMPTONSHIRE ARCHAEOLOGY CONTEXT RECORD FORM

Project code: SHA08		Context No: 2068	
Area:	2	Co-ordinates : E/N	1
		Context group:	2070
Plan:	217	Section:	206, 207
		Levels	OD T: B:
Level II Colour:	20/22-25	Level II Black & white:	20/22-25
		Digital ref.:	CUT
DEPOSIT		CUT	
1. Compaction 3. Texture/composition 5. Boundaries		1. Shape in plan 3. Profile description	
2. Colour 4. Inclusions		2. Orientation 4. Base	
DIMENSIONS			
L:	1.60m	W:	0.60m
		D:	0.54m
		Ø:	
DESCRIPTION:			
1. sub-rectangular			
2. E-W.			
3. N.V.			
4. flat.			
5. —			
INTERPRETATION: Grave cut - GRAVE 2070			
Grave cut ^{contains} filled with single inhumation (295) and ^{bone} filled with (2069).			
Cont'd ?			
RELATIONSHIPS:			
Fill of:		Filled by: 2069	
Cuts: 2060		Cut by:	
Overlies:		Overlain by:	
Abuts:		Abutted by:	
Part of:		Same as:	
POTTERY	CLAY PIPE	STRATIGRAPHIC MATRIX	
FLINT	BRICK/TILE		
BONE <input checked="" type="checkbox"/>	OTHER	2069	
GLASS	NONE	2068	
		2060	
POST-EXCAVATION ANALYSIS:			
DATING AND PHASING:			
Excavated by & date:	Recorded by & date:	Checked by & date:	Sheet 1 of
pm 4-8-08	pm 4-8-08		

**NORTHAMPTONSHIRE ARCHAEOLOGY
CONTEXT RECORD FORM**

Project code: SHA08		Area: 2		Co-ordinates: E/N 1		Context group: 2070		Context No: 2069													
Plan: 217		Section: 206/207		Levels OD T: B:		Context type: Deposit															
Level II Colour: 20/21-25		Level II Black & white: 5		Digital ref.:																	
DEPOSIT					CUT																
1. Compaction 3. Texture/composition 5. Boundaries					1. Shape in plan 3. Profile description																
2. Colour 4. Inclusions					2. Orientation 4. Base																
DIMENSIONS																					
L:		W:		D: 0.54m x			Ø:														
DESCRIPTION:																					
1. lobe / frieze																					
2. mid grey loam																					
3. sandy loam																					
4. all small-medium rock, roots																					
5. Stop																					
INTERPRETATION: Pile of 2068 - Group 2070																					
Grave fill.																					
Cont'd ?																					
RELATIONSHIPS:																					
Fill of: 2068					Filled by: [Signature]																
Cuts:					Cut by:																
Overlies:					Overlain by: 2068																
Abuts:					Abutted by:																
Part of:					Same as:																
POTTERY			CLAY PIPE			SMALL FINDS															
FLINT			BRICK/TILE			<table border="1" style="width:100%; text-align: center;"> <tr> <td colspan="3">STRATIGRAPHIC MATRIX</td> </tr> <tr> <td style="width:33%;"></td> <td style="width:33%; border: 2px solid black;">2068</td> <td style="width:33%;"></td> </tr> <tr> <td></td> <td style="border: 2px solid black;">2069</td> <td></td> </tr> <tr> <td></td> <td style="border: 2px solid black;">2068</td> <td></td> </tr> </table>				STRATIGRAPHIC MATRIX				2068			2069			2068	
STRATIGRAPHIC MATRIX																					
	2068																				
	2069																				
	2068																				
BONE			OTHER			SAMPLES															
GLASS			NONE																		
POST-EXCAVATION ANALYSIS:																					
DATING AND PHASING:																					
Excavated by & date: Pm 4-8-08			Recorded by & date: Pm 6-8-08			Checked by & date:		Sheet 1 of													

NORTHAMPTONSHIRE ARCHAEOLOGY CONTEXT RECORD FORM

Project code: <i>SIA 08</i>		Area: <i>2</i>	Co-ordinates : E/N <i>1</i>	Context group: <i>2070</i>	Context No: <i>2070</i>
Plan: <i>217</i>	Section: <i>2020/207</i>		Levels OD T: B:		Context type: <i>GROUP</i>
Level II Colour: <i>20/22-25</i>	Level II Black & white: <i>→</i>		Digital ref.:		
DEPOSIT			CUT		
1. Compaction 3. Texture/composition 5. Boundaries			1. Shape in plan 3. Profile description		
2. Colour 4. Inclusions			2. Orientation 4. Base		
DIMENSIONS					
L:		W:		D: Ø:	
DESCRIPTION:					
1.					
2.					
3. <i>2069</i>					
4. <i>2068</i>					
5. <i>2065</i>					
<i>} Group 2070</i>					
INTERPRETATION: <i>GROUP n° - cut 2068, fill 2069</i>					
Cont'd ?					
RELATIONSHIPS:					
Fill of:			Filled by:		
Cuts:			Cut by:		
Overlies:			Overlain by:		
Abuts:			Abutted by:		
Part of:			Same as:		
POTTERY	CLAY PIPE	SMALL FINDS	STRATIGRAPHIC MATRIX		
FLINT	BRICK/TILE				
BONE	OTHER	SAMPLES			
GLASS	NONE				
POST-EXCAVATION ANALYSIS:					
DATING AND PHASING:					
Excavated by & date:	Recorded by & date: <i>Pu 4-8-08</i>	Checked by & date:	Sheet 1 of		

NORTHAMPTONSHIRE ARCHAEOLOGY CONTEXT RECORD FORM

Project code: SHA08		Area: 2	Co-ordinates : E/N 1	Context group: 2073	Context No: 2071
Plan: 217	Section:		Levels OD T: B:		Context type: CUT
Level II Colour:	Level II Black & white:		Digital ref.:		
DEPOSIT			CUT		
1. Compaction 3. Texture/composition 5. Boundaries		1. Shape in plan		3. Profile description	
2. Colour 4. Inclusions		2. Orientation		4. Base	
DIMENSIONS					
L:		W:		D: Ø:	
DESCRIPTION:					
1.					
2.					
3.					
4.					
5.					
INTERPRETATION: SAME CUT GROUP 2073					
<p style="font-size: 2em; font-weight: bold; margin-top: 10px;">207190</p>					
					Cont'd ?
RELATIONSHIPS:					
Fill of:			Filled by: 2072		
Cuts: 2060			Cut by:		
Overlies:			Overlain by:		
Abuts:			Abutted by:		
Part of:			Same as:		
POTTERY	CLAY PIPE	SMALL FINDS	STRATIGRAPHIC MATRIX 		
FLINT	BRICK/TILE				
BONE	OTHER	SAMPLES			
GLASS	NONE				
POST-EXCAVATION ANALYSIS:					
DATING AND PHASING:					
Excavated by & date:		Recorded by & date:		Checked by & date:	
				Sheet 1 of	

NORTHAMPTONSHIRE ARCHAEOLOGY CONTEXT RECORD FORM

Project code: SHA 08			Context No: 2072		
Area: 2	Co-ordinates : E/N 1	Context group: 2073			
Plan: 217	Section:	Levels OD T: B:		Context type: DEPOSIT	
Level II Colour:	Level II Black & white:	Digital ref.:			
DEPOSIT			CUT		
1. Compaction 3. Texture/composition 5. Boundaries			1. Shape in plan 3. Profile description		
2. Colour 4. Inclusions			2. Orientation 4. Base		
DIMENSIONS					
L:		W:		D:	Ø:
DESCRIPTION:					
1.					
2.					
3.					
4.					
5.					
INTERPRETATION: Fill of 2071 - group 2073					
Cont'd ?					
RELATIONSHIPS:					
Fill of: 2071			Filled by:		
Cuts:			Cut by:		
Overlies:			Overlain by: 2000		
Abuts:			Abutted by:		
Part of:			Same as:		
POTTERY	CLAY PIPE	SMALL FINDS	STRATIGRAPHIC MATRIX		
FLINT	BRICK/TILE				
BONE	OTHER	SAMPLES			
GLASS	NONE				
POST-EXCAVATION ANALYSIS:					
DATING AND PHASING:					
Excavated by & date:	Recorded by & date:	Checked by & date:	Sheet 1 of		

NORTHAMPTONSHIRE ARCHAEOLOGY CONTEXT RECORD FORM

Project code: <i>SH108</i>		Area: <i>2</i>	Co-ordinates : E/N <i>1</i>	Context group: <i>2073</i>	Context No: <i>2073</i>
Plan: <i>217</i>	Section:		Levels	OD T: B:	Context type: <i>GROUP</i>
Level II Colour:	Level II Black & white:		Digital ref.:		
DEPOSIT			CUT		
1. Compaction		3. Texture/composition	5. Boundaries	1. Shape in plan	3. Profile description
2. Colour		4. Inclusions		2. Orientation	4. Base
DIMENSIONS					
L:		W:		D:	Ø:
DESCRIPTION:					
1.					
2.					
3.					
4.					
5.					
INTERPRETATION: <i>GROUP N° - CUT 2071, ALL 2072</i>					
Cont'd ?					
RELATIONSHIPS:					
Fill of:			Filled by:		
Cuts:			Cut by:		
Overlies:			Overlain by:		
Abuts:			Abutted by:		
Part of:			Same as:		
POTTERY	CLAY PIPE	SMALL FINDS		STRATIGRAPHIC MATRIX 	
FLINT	BRICK/TILE				
BONE	OTHER	SAMPLES			
GLASS	NONE				
POST-EXCAVATION ANALYSIS:					
DATING AND PHASING:					
Excavated by & date:		Recorded by & date:		Checked by & date:	Sheet 1 of

NORTHAMPTONSHIRE ARCHAEOLOGY CONTEXT RECORD FORM

Project code: SMA08		Area: 2	Co-ordinates: E/N 1	Context group: 2076	Context No: 2074
Plan: 217		Section: 22X18		Levels OO T: B:	Context type: CUT
Level II Colour:		Level II Black & white:		Digital ref.:	
DEPOSIT			CUT		
1. Compaction 3. Texture/composition 5. Boundaries			1. Shape in plan 3. Profile description		
2. Colour 4. Inclusions			2. Orientation 4. Base		
DIMENSIONS					
L: 1.92		W: 0.200-58		D: 0.46 Ø:	
DESCRIPTION:					
1. RECTANGULAR ROUNDED E END, SQUARE W END					
2. E-W					
3. VERTICAL SIDES - STOPPED AT E END TO ROAD ROCK					
4. FLAT - SLIGHTLY CONVEX					
5.					
INTERPRETATION: GAME CUT - GROUP 2076					
Cont'd ?					
RELATIONSHIPS:					
Fill of:			Filled by: 2075		
Cuts: 2060			Cut by:		
Overlies:			Overlain by:		
Abuts:			Abutted by:		
Part of:			Same as:		
POTTERY	CLAY PIPE	SMALL FINDS	STRATIGRAPHIC MATRIX		
FLINT	BRICK/TILE				
BONE	OTHER	SAMPLES			
GLASS	NONE				
			<div style="display: flex; justify-content: space-around; align-items: center;"> <div style="border: 1px solid black; width: 40px; height: 40px;"></div> <div style="border: 1px solid black; width: 40px; height: 40px; text-align: center;">2075</div> <div style="border: 1px solid black; width: 40px; height: 40px;"></div> </div> <div style="display: flex; justify-content: center; align-items: center; margin: 5px 0;"> <div style="border: 1px solid black; width: 40px; height: 40px; text-align: center;">2074</div> </div> <div style="display: flex; justify-content: space-around; align-items: center;"> <div style="border: 1px solid black; width: 40px; height: 40px;"></div> <div style="border: 1px solid black; width: 40px; height: 40px; text-align: center;">2060</div> <div style="border: 1px solid black; width: 40px; height: 40px;"></div> </div>		
POST-EXCAVATION ANALYSIS:					
DATING AND PHASING:					
Excavated by & date: BS		Recorded by & date: AM 17/7/78		Checked by & date:	
				Sheet 1 of	

NORTHAMPTONSHIRE ARCHAEOLOGY CONTEXT RECORD FORM

Project code: <i>SMA08</i>		Area: <i>2</i>	Co-ordinates: E/N <i>1</i>	Context group: <i>2076</i>	Context No: <i>2075</i>
Plan: <i>217</i>		Section: <i>22718</i>		Levels OD T: B:	Context type: <i>Deposit</i>
Level II Colour:		Level II Black & white:		Digital ref.:	
DEPOSIT				CUT	
1. Compaction 3. Texture/composition 5. Boundaries			1. Shape in plan 3. Profile description		
2. Colour 4. Inclusions			2. Orientation 4. Base		
DIMENSIONS					
L: <i>18 2074</i>		W:		D: \emptyset :	
DESCRIPTION:					
1. <i>LOOSE + FRAGILE</i>					
2. <i>MID MW</i>					
3. <i>SANDY LAM</i>					
4. <i>10% - MW/SUB MW L 300mm 25% A</i>					
5. <i>CLEM</i>					
INTERPRETATION: <i>FILL OF 2074 - GROUP 2076</i>					
Cont'd ?					
RELATIONSHIPS:					
Fill of: <i>2074</i>			Filled by:		
Cuts:			Cut by:		
Overlies:			Overlain by: <i>2000</i>		
Abuts:			Abutted by:		
Part of:			Same as:		
POTTERY	CLAY PIPE	SMALL FINDS		STRATIGRAPHIC MATRIX	
FLINT	BRICK/TILE				
BONE	OTHER	SAMPLES			
GLASS	NONE				
<pre> graph TD 2000[2000] --- 2075[2075] 2075 --- 2074[2074] </pre>					
POST-EXCAVATION ANALYSIS:					
DATING AND PHASING:					
Excavated by & date: <i>BS</i>		Recorded by & date: <i>MY 13/96</i>		Checked by & date:	Sheet 1 of

NORTHAMPTONSHIRE ARCHAEOLOGY CONTEXT RECORD FORM

Project code: <i>SNAC08</i>		Area: <i>2</i>	Co-ordinates : E/N <i>1</i>	Context group: <i>2076</i>	Context No: <i>2076</i>
Plan: <i>217</i>	Section: <i>2218</i>		Levels OD T: B:		Context type: <i>GROUP</i>
Level II Colour:	Level II Black & white:		Digital ref.:		
DEPOSIT			CUT		
1. Compaction 3. Texture/composition 5. Boundaries			1. Shape in plan 3. Profile description		
2. Colour 4. Inclusions			2. Orientation 4. Base		
DIMENSIONS					
L:		W:		D: Ø:	
DESCRIPTION:					
1.					
2.					
3.					
4.					
5.					
INTERPRETATION: <i>GROUP N° - COMPOSES CUT 2074, FILL 2075, BUNGE 237</i>					
					Cont'd ?
RELATIONSHIPS:					
Fill of:			Filled by:		
Cuts:			Cut by:		
Overlies:			Overlain by:		
Abuts:			Abutted by:		
Part of:			Same as:		
POTTERY	CLAY PIPE	SMALL FINDS	STRATIGRAPHIC MATRIX		
FLINT	BRICK/TILE				
BONE	OTHER	SAMPLES			
GLASS	NONE				
POST-EXCAVATION ANALYSIS:					
DATING AND PHASING:					
Excavated by & date: <i>DJ</i>		Recorded by & date: <i>MY 17/1/81</i>		Checked by & date:	Sheet 1 of


NORTHAMPTONSHIRE ARCHAEOLOGY CONTEXT RECORD FORM

Project code: SHAD8		Area: 2	Co-ordinates : E/N 1	Context group: 2079	Context No: 2077												
Plan: 217	Section:		Levels	OD T: B:	Context type: CUT												
Level II Colour:	Level II Black & white:		Digital ref.:														
DEPOSIT			CUT														
1. Compaction 3. Texture/composition 5. Boundaries			1. Shape in plan 3. Profile description														
2. Colour 4. Inclusions			2. Orientation 4. Base														
DIMENSIONS																	
L: 1.65m		W: 0.61m		D: 0.58m Ø:													
DESCRIPTION:																	
1. RECTANGULAR WITH ROUNDED ENDS																	
2. EW																	
3. VERTICAL (ISH) LONG SIDES, SLOPING ENDS. SLIGHT SET IN NE CORNER																	
4. IRREGULAR																	
5.																	
INTERPRETATION: GRAVELLUS - GROUP 2079																	
					Cont'd? FW												
RELATIONSHIPS:																	
Fill of:			Filled by: 2078														
Cuts: 2060			Cut by:														
Overlies:			Overlain by:														
Abuts:			Abutted by:														
Part of:			Same as:														
POTTERY	CLAY PIPE	SMALL FINDS	STRATIGRAPHIC MATRIX														
FLINT	BRICK/TILE																
BONE	OTHER	SAMPLES															
GLASS	NONE																
			<table border="1" style="margin: auto;"> <tr> <td style="width: 50px; height: 30px;"></td> <td style="width: 50px; height: 30px; text-align: center;">2078</td> <td style="width: 50px; height: 30px;"></td> </tr> <tr> <td colspan="3" style="text-align: center;"> <table border="1" style="margin: auto;"> <tr> <td style="width: 50px; height: 30px;"></td> <td style="width: 50px; height: 30px; text-align: center;">2077</td> <td style="width: 50px; height: 30px;"></td> </tr> </table> </td> </tr> <tr> <td style="width: 50px; height: 30px;"></td> <td style="width: 50px; height: 30px; text-align: center;">2060</td> <td style="width: 50px; height: 30px;"></td> </tr> </table>				2078		<table border="1" style="margin: auto;"> <tr> <td style="width: 50px; height: 30px;"></td> <td style="width: 50px; height: 30px; text-align: center;">2077</td> <td style="width: 50px; height: 30px;"></td> </tr> </table>				2077			2060	
	2078																
<table border="1" style="margin: auto;"> <tr> <td style="width: 50px; height: 30px;"></td> <td style="width: 50px; height: 30px; text-align: center;">2077</td> <td style="width: 50px; height: 30px;"></td> </tr> </table>				2077													
	2077																
	2060																
POST-EXCAVATION ANALYSIS:																	
DATING AND PHASING:																	
Excavated by & date: JM 24/78		Recorded by & date: AV 24/78		Checked by & date:													
				Sheet 1 of													

NORTHAMPTONSHIRE ARCHAEOLOGY CONTEXT RECORD FORM

Project code: SHA08		Context No: 2078		
Area: 2	Co-ordinates : E/N 1	Context group: 2078		
Plan: 217	Section:	Levels OO T: B:	Context type: DEPOSIT	
Level II Colour:	Level II Black & white:	Digital ref.:		
DEPOSIT		CUT		
1. Compaction 3. Texture/composition 5. Boundaries		1. Shape in plan 3. Profile description		
2. Colour 4. Inclusions		2. Orientation 4. Base		
DIMENSIONS AS 2077				
L:	W:	D:	Ø:	
DESCRIPTION:				
1. FRAGILE + LOOSE				
2. MID CLAY				
3. SANDY LOAM				
4. MNC/SUB-AND NCAS <150mm 25%				
5. CLEAR				
INTERPRETATION: FILL OF GRAVE CUT 2077 GROUP 2070				
				Cont'd ?
RELATIONSHIPS:				
Fill of: 2077		Filled by:		
Cuts:		Cut by:		
Overlies:		Overlain by: 2070		
Abuts:		Abutted by:		
Part of:		Same as:		
POTTERY	CLAY PIPE	SMALL FINDS	STRATIGRAPHIC MATRIX <div style="display: flex; justify-content: space-around; align-items: center;"> <div style="border: 1px solid black; width: 100px; height: 100px; display: flex; align-items: center; justify-content: center;">2070</div> </div> <div style="display: flex; justify-content: center; align-items: center; margin: 5px 0;"> <div style="border: 1px solid black; width: 100px; height: 100px; display: flex; align-items: center; justify-content: center;">2078</div> </div> <div style="display: flex; justify-content: space-around; align-items: center;"> <div style="border: 1px solid black; width: 100px; height: 100px; display: flex; align-items: center; justify-content: center;">2077</div> </div>	
FLINT	BRICK/TILE			
BONE	OTHER	SAMPLES		
GLASS	NONE			
POST-EXCAVATION ANALYSIS:				
DATING AND PHASING:				
Excavated by & date: JA 22/7/18		Recorded by & date: AJ 24/7/18		Checked by & date:
			Sheet 1 of	

NORTHAMPTONSHIRE ARCHAEOLOGY CONTEXT RECORD FORM

Project code: <i>SMA08</i>		Area: <i>2</i>	Co-ordinates : E/N <i>1</i>	Context group: <i>2077</i>	Context No: <i>2079</i>
Plan: <i>217</i>		Section:		Levels <small>OO T: B:</small>	Context type: <i>GROUP</i>
Level II Colour:		Level II Black & white:		Digital ref.:	
DEPOSIT			CUT		
1. Compaction 3. Texture/composition 5. Boundaries			1. Shape in plan 3. Profile description		
2. Colour 4. Inclusions			2. Orientation 4. Base		
DIMENSIONS					
L:		W:		D: Ø:	
DESCRIPTION:					
1.					
2.					
3.					
4.					
5.					
INTERPRETATION: <i>GROUP N° - CUT 2077, FILL 2078, SURFACE 244</i>					
Cont'd ? <input checked="" type="checkbox"/>					
RELATIONSHIPS:					
Fill of:			Filled by:		
Cuts:			Cut by:		
Overlies:			Overlain by:		
Abuts:			Abutted by:		
Part of:			Same as:		
POTTERY	CLAY PIPE	SMALL FINDS	STRATIGRAPHIC MATRIX 		
FLINT	BRICK/TILE				
BONE	OTHER	SAMPLES			
GLASS	NONE				
POST-EXCAVATION ANALYSIS:					
DATING AND PHASING:					
Excavated by & date: <i>SM 24/17</i>		Recorded by & date: <i>MY 22/18</i>		Checked by & date:	Sheet 1 of <i>2</i>

NORTHAMPTONSHIRE ARCHAEOLOGY
CONTEXT RECORD FORM

Project code:

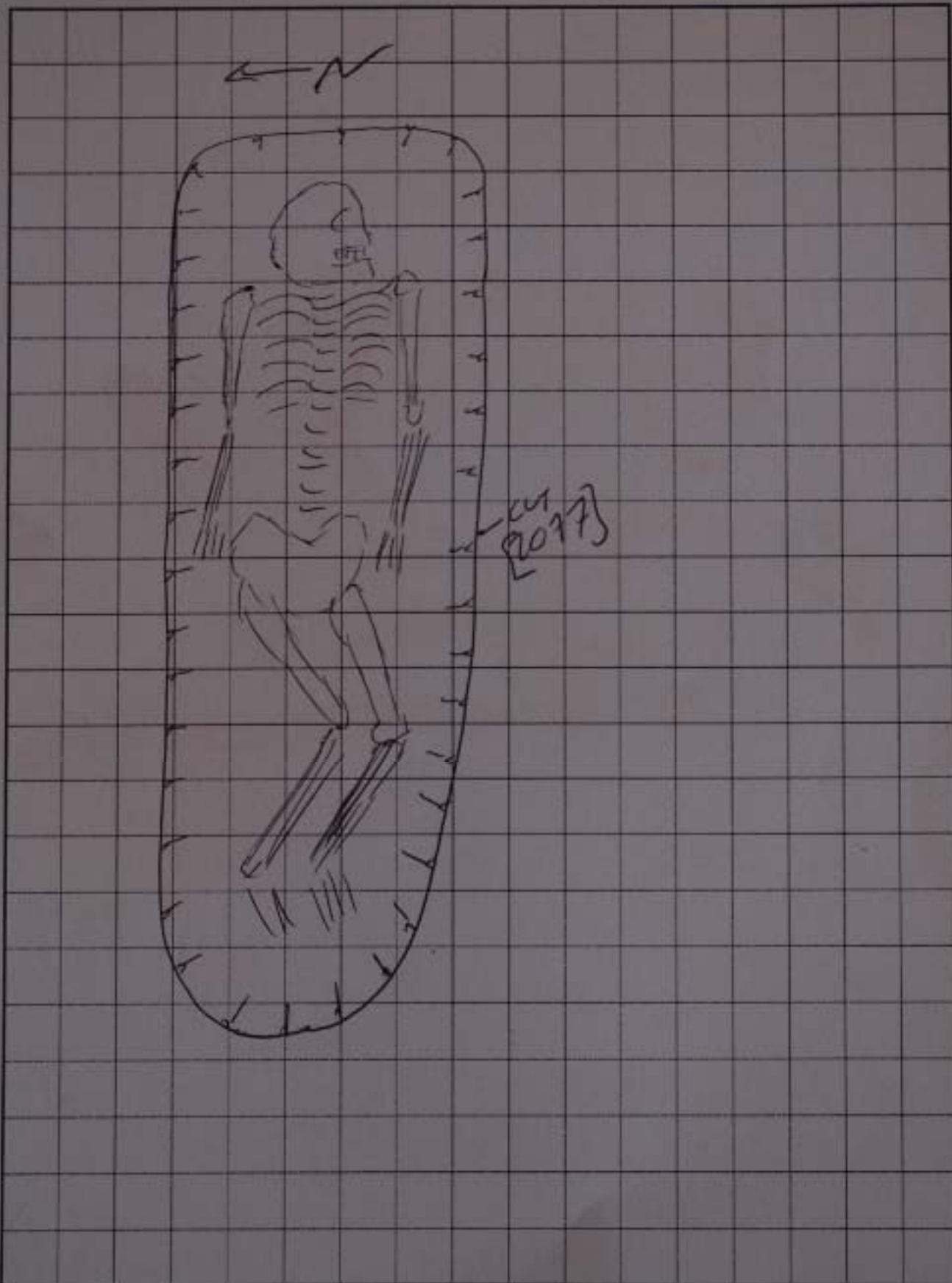
SMA08

Context No:

2079

Continuation Sheet

Sheet 2 of 2



Excavated by & date:

SM 22/8/13

Recorded by & date:

MT 21/7/18

Checked by & date:

**NORTHAMPTONSHIRE ARCHAEOLOGY
CONTEXT RECORD FORM**

Project code: SHA08		Area: 2	Co-ordinates : E/N 1	Context group: 2082	Context No: 2080
Plan: 217	Section: 314, 315		Levels OD T: B:		Context type: CUT
Level II Colour:	Level II Black & white:		Digital ref.:		
DEPOSIT			CUT		
1. Compaction 3. Texture/composition 5. Boundaries			1. Shape in plan	3. Profile description	
2. Colour 4. Inclusions			2. Orientation	4. Base	
DIMENSIONS					
L:		W:		D:	Ø:
DESCRIPTION:					
1. Rectangular, rounded corners					
2. E-W					
3. Abutted Sharp break TOS, vertical sides, moderately sharp break BOS					
4. Relatively flat, rocky.					
5.					
INTERPRETATION: GRAVE CUT GROUP 2082					
					Cont'd ?
RELATIONSHIPS:					
Fill of:			Filled by: 2081		
Cuts: 2060			Cut by:		
Overlies:			Overlain by:		
Abuts:			Abutted by:		
Part of:			Same as:		
POTTERY	CLAY PIPE	SMALL FINDS		STRATIGRAPHIC MATRIX	
		A15			
FLINT	BRICK/TILE				
BONE	OTHER	SAMPLES		2081	
				2080	
GLASS	NONE			2060	
POST-EXCAVATION ANALYSIS:					
DATING AND PHASING:					
Excavated by & date: CDP 07/08/08		Recorded by & date: CDP 07/08/08		Checked by & date: PJ 8/8/08	Sheet 1 of

**NORTHAMPTONSHIRE ARCHAEOLOGY
CONTEXT RECORD FORM**

Project code: <i>SMA 08</i>		Area: <i>2</i>	Co-ordinates: E/N <i>1</i>	Context group: <i>2082</i>	Context No: <i>2081</i>									
Plan: <i>217</i>	Section:	Levels OO T: B:		Context type: <i>DEPOSIT</i>										
Level II Colour:	Level II Black & white:	Digital ref.:												
DEPOSIT			CUT											
1. Compaction 3. Texture/composition 5. Boundaries			1. Shape in plan 3. Profile description											
2. Colour 4. Inclusions			2. Orientation 4. Base											
DIMENSIONS														
L:	W:	D:	Ø:											
DESCRIPTION:														
1. <i>Frangible</i>														
2. <i>Mid grey brown</i>														
3. <i>Clay and silt</i>														
4. <i>Moderate angular & subangular stones (beans)</i>														
5.														
INTERPRETATION: <i>Fill of grave cut 2080, GROUP 2082</i>														
<i>Heavily rooted fill of grave cut 2080,</i>														
					Cont'd ?									
RELATIONSHIPS:														
Fill of: <i>2080</i>			Filled by:											
Cuts:			Cut by:											
Overlies:			Overlain by: <i>200</i>											
Abuts:			Abutted by:											
Part of:			Same as:											
POTTERY	CLAY PIPE	SMALL FINDS	STRATIGRAPHIC MATRIX											
FLINT	BRICK/TILE	<i>Δ 15 Rem Waller</i>												
BONE	OTHER	SAMPLES												
GLASS	NONE													
			<table border="1" style="margin: auto;"> <tr> <td></td> <td align="center"><i>2070</i></td> <td></td> </tr> <tr> <td></td> <td align="center"><i>2081</i></td> <td></td> </tr> <tr> <td></td> <td align="center"><i>2080</i></td> <td></td> </tr> </table>				<i>2070</i>			<i>2081</i>			<i>2080</i>	
	<i>2070</i>													
	<i>2081</i>													
	<i>2080</i>													
POST-EXCAVATION ANALYSIS:														
DATING AND PHASING:														
Excavated by & date: <i>CDP 07/08/08</i>	Recorded by & date: <i>CDP 07/08/08</i>	Checked by & date: <i>M 8/08/08</i>	Sheet 1 of											

**NORTHAMPTONSHIRE ARCHAEOLOGY
CONTEXT RECORD FORM**

Project code: <i>SHA08</i>			Context No: <i>2082</i>		
Area: <i>2</i>	Co-ordinates : E/N <i>1</i>	Context group: <i>2082</i>			
Plan: <i>217</i>	Section:	Levels OD T: B:		Context type: <i>GROUP</i>	
Level II Colour:	Level II Black & white:	Digital ref.:			
DEPOSIT			CUT		
1. Compaction 3. Texture/composition 5. Boundaries			1. Shape in plan 3. Profile description		
2. Colour 4. Inclusions			2. Orientation 4. Base		
DIMENSIONS					
L:		W:		D: \emptyset :	
DESCRIPTION:					
1.					
2.					
3.					
4.					
5.					
INTERPRETATION: <i>GROUP N° - COMPRISING CUT 2080, FILL 2081, BURIAL 305</i>					
					Cont'd ?
RELATIONSHIPS:					
Fill of:			Filled by:		
Cuts:			Cut by:		
Overlies:			Overlain by:		
Abuts:			Abutted by:		
Part of:			Same as:		
POTTERY	CLAY PIPE	SMALL FINDS <i>305 Lead Necklace</i>	STRATIGRAPHIC MATRIX <div style="display:flex; justify-content:center; align-items:center; gap:20px;"> <div style="border:1px solid black; width:80px; height:30px;"></div> <div style="border:1px solid black; width:80px; height:30px;"></div> <div style="border:1px solid black; width:80px; height:30px;"></div> </div> <div style="display:flex; justify-content:center; align-items:center; margin:10px 0;"> <div style="border:1px solid black; width:100px; height:30px;"></div> </div> <div style="display:flex; justify-content:center; align-items:center; gap:20px;"> <div style="border:1px solid black; width:80px; height:30px;"></div> <div style="border:1px solid black; width:80px; height:30px;"></div> <div style="border:1px solid black; width:80px; height:30px;"></div> </div>		
FLINT	BRICK/TILE				
BONE	OTHER	SAMPLES			
GLASS	NONE				
POST-EXCAVATION ANALYSIS:					
DATING AND PHASING:					
Excavated by & date: <i>CDP 07/08/08</i>		Recorded by & date: <i>CDP 07/08/08</i>		Checked by & date:	
				Sheet 1 of	

**NORTHAMPTONSHIRE ARCHAEOLOGY
CONTEXT RECORD FORM**

Project code: SHA08		Area: 2		Co-ordinates : E/N 1		Context group: 2085		Context No: 2083	
Plan:		Section:		Levels OD T: B:		Context type: CUT			
Level II Colour:		Level II Black & white:		Digital ref.:					
DEPOSIT					CUT				
1. Compaction 3. Texture/composition 5. Boundaries			1. Shape in plan			3. Profile description			
2. Colour 4. Inclusions			2. Orientation			4. Base			
DIMENSIONS									
L: 1.55m		W: 0.55m		D: 0.50m		Ø:			
DESCRIPTION: CARVE									
1. Rectilinear, roughly square-ended									
2. E-W									
3. Near-vertical sides									
4. Flat base									
5.									
INTERPRETATION: CARVE CUT - GROUP 2085									
									Cont'd ?
RELATIONSHIPS:									
Fill of:					Filled by: 2084				
Cuts: 2098					Cut by:				
Overlies:					Overlain by:				
Abuts:					Abutted by:				
Part of:					Same as:				
POTTERY	CLAY PIPE	SMALL FINDS			STRATIGRAPHIC MATRIX				
FLINT	BRICK/TILE								
BONE	OTHER	SAMPLES							
GLASS	NONE ✓								
<div style="display: flex; justify-content: space-around; align-items: center;"> <div style="border: 1px solid black; width: 100px; height: 30px;"></div> <div style="border: 1px solid black; width: 100px; height: 30px; text-align: center;">2084</div> <div style="border: 1px solid black; width: 100px; height: 30px;"></div> </div> <div style="display: flex; justify-content: center; align-items: center; margin: 5px 0;"> <div style="width: 100px; border-bottom: 1px solid black;"></div> <div style="width: 100px; border-bottom: 1px solid black; text-align: center;">2083</div> <div style="width: 100px; border-bottom: 1px solid black;"></div> </div> <div style="display: flex; justify-content: space-around; align-items: center;"> <div style="border: 1px solid black; width: 100px; height: 30px;"></div> <div style="border: 1px solid black; width: 100px; height: 30px; text-align: center;">2098</div> <div style="border: 1px solid black; width: 100px; height: 30px;"></div> </div>									
POST-EXCAVATION ANALYSIS:									
DATING AND PHASING:									
Excavated by & date: AP 23/7/08			Recorded by & date: AP 23/7/08			Checked by & date: AP 23/7/08			Sheet 1 of

NORTHAMPTONSHIRE ARCHAEOLOGY CONTEXT RECORD FORM

Project code: SMA08					Context No: 2084																
		Area: 2	Co-ordinates: E/N 1	Context group: 7085																	
Plan:		Section:		Levels OD T: B:		Context type: DEPOSIT															
Level II Colour:		Level II Black & white:		Digital ref.:																	
DEPOSIT				CUT																	
1. Compaction 3. Texture/composition 5. Boundaries				1. Shape in plan 3. Profile description																	
2. Colour 4. Inclusions				2. Orientation 4. Base																	
DIMENSIONS																					
L:		W:		D:		Ø:															
DESCRIPTION:																					
1. Dark loose, friable																					
2. Dark brown																					
3. Sandy lean																					
4. Sparse ^{small} pebbles, 2x.																					
5.																					
INTERPRETATION: Fill of 7083 - GROUP 2085																					
						Cont'd ?															
RELATIONSHIPS:																					
Fill of: 7083			Filled by:																		
Cuts:			Cut by:																		
Overlies:			Overlain by:																		
Abuts:			Abutted by:																		
Part of:			Same as:																		
POTTERY	CLAY PIPE	SMALL FINDS		STRATIGRAPHIC MATRIX																	
FLINT	BRICK/TILE																				
BONE	OTHER	SAMPLES																			
GLASS	NONE ✓																				
<table border="1" style="margin: auto;"> <tr> <td style="width: 20%;"></td> <td style="width: 20%; text-align: center;">7080</td> <td style="width: 20%;"></td> </tr> <tr> <td colspan="3" style="text-align: center;">┌───────────┴───────────┐</td> </tr> <tr> <td colspan="3" style="text-align: center;"> <div style="border: 2px solid black; padding: 5px; display: inline-block;">7084</div> </td> </tr> <tr> <td colspan="3" style="text-align: center;">┌───────────┴───────────┐</td> </tr> <tr> <td style="width: 20%;"></td> <td style="width: 20%; text-align: center;">7083</td> <td style="width: 20%;"></td> </tr> </table>								7080		┌───────────┴───────────┐			<div style="border: 2px solid black; padding: 5px; display: inline-block;">7084</div>			┌───────────┴───────────┐				7083	
	7080																				
┌───────────┴───────────┐																					
<div style="border: 2px solid black; padding: 5px; display: inline-block;">7084</div>																					
┌───────────┴───────────┐																					
	7083																				
POST-EXCAVATION ANALYSIS:																					
DATING AND PHASING:																					
Excavated by & date: 13/7/08		Recorded by & date: 23/7/08		Checked by & date: 23/7/08		Sheet 1 of															

NORTHAMPTONSHIRE ARCHAEOLOGY CONTEXT RECORD FORM

Project code: <i>SHA08</i>		Area: <i>2</i>	Co-ordinates : E/N <i>1</i>	Context group: <i>2085</i>	Context No: <i>2085</i>
Plan:		Section:		Levels <small>OO T: B:</small>	Context type: <i>GROUP</i>
Level II Colour:		Level II Black & white:		Digital ref.:	
DEPOSIT			CUT		
1. Compaction 3. Texture/composition 5. Boundaries			1. Shape in plan 3. Profile description		
2. Colour 4. Inclusions			2. Orientation 4. Base		
DIMENSIONS					
L:		W:		D: Ø:	
DESCRIPTION:					
1.					
2.					
3.					
4.					
5.					
INTERPRETATION: <i>GROUP N° - CUT 2083 - ALL 2084 BOUND 238</i>					
					Cont'd ?
RELATIONSHIPS:					
Fill of:			Filled by:		
Cuts:			Cut by:		
Overlies:			Overlain by:		
Abuts:			Abutted by:		
Part of:			Same as:		
POTTERY	CLAY PIPE	SMALL FINDS	STRATIGRAPHIC MATRIX 		
FLINT	BRICK/TILE				
BONE	OTHER	SAMPLES			
GLASS	NONE				
POST-EXCAVATION ANALYSIS:					
DATING AND PHASING:					
Excavated by & date: <i>MP</i>		Recorded by & date: <i>MP</i>		Checked by & date: <i>MP</i>	
				Sheet 1 of	

**NORTHAMPTONSHIRE ARCHAEOLOGY
CONTEXT RECORD FORM**

Project code: <i>SHA 08</i>		Area: <i>2</i>	Co-ordinates : E/N <i>1</i>	Context group: <i>2088</i>	Context No: <i>2086</i>
Plan:	Section:	Levels OD T: B:		Context type: <i>CUT</i>	
Level II Colour:	Level II Black & white:	Digital ref.:			

DEPOSIT	CUT
1. Compaction 3. Texture/composition 5. Boundaries 2. Colour 4. Inclusions	1. Shape in plan 3. Profile description 2. Orientation 4. Base

DIMENSIONS
 L: *1.58* W: *0.48* D: *0.5* Ø:

DESCRIPTION:

- 1. RECTANGULAR WITH ROUNDED EDGES.*
- 2. E-W ORIENTATION*
- 3. NEAR VERTICAL, IRREGULAR SIDES*
- 4. FLAT BASE ~~WITH SLOPING EDGES~~*
-

INTERPRETATION: *GRAVE CUT - GRUW 2086*

RELATIONSHIPS: Cont'd ?

Fill of: _____ Filled by: *2087*

Cuts: *2088* Cut by: _____

Overlies: _____ Overlain by: _____

Abuts: _____ Abutted by: _____

Part of: _____ Same as: _____

POTTERY	CLAY PIPE	SMALL FINDS	STRATIGRAPHIC MATRIX <div style="text-align: center;"> <div style="border: 1px solid black; width: 100px; height: 30px; margin: 0 auto; display: flex; justify-content: center; align-items: center;"> 2087 </div> <div style="border: 1px solid black; width: 100px; height: 30px; margin: 0 auto; display: flex; justify-content: center; align-items: center;"> 2086 </div> <div style="border: 1px solid black; width: 100px; height: 30px; margin: 0 auto; display: flex; justify-content: center; align-items: center;"> 2088 </div> </div>		
FLINT	BRICK/TILE				
BONE	OTHER	SAMPLES			
GLASS	NONE <input checked="" type="checkbox"/>				

POST-EXCAVATION ANALYSIS:

DATING AND PHASING:

Excavated by & date: <i>PW 24/07/08</i>	Recorded by & date: <i>PW 24/07/08</i>	Checked by & date: <i>AM/31/10/08</i>	Sheet 1 of
--	---	--	------------

NORTHAMPTONSHIRE ARCHAEOLOGY CONTEXT RECORD FORM

Project code: SHA 08		Context No: 2087		
Area: 2	Co-ordinates : E/N 1	Context group: 2088		
Plan:	Section:	Levels OD T: B:	Context type: DEPOSIT	
Level II Colour:	Level II Black & white:	Digital ref.:		
DEPOSIT		CUT		
1. Compaction 3. Texture/composition 5. Boundaries		1. Shape in plan 3. Profile description		
2. Colour 4. Inclusions		2. Orientation 4. Base		
DIMENSIONS NS 2086				
L:	W:	D:	Ø:	
DESCRIPTION:				
1. LOOSE, FRIMBLE				
2. DARK GRAY - BROWN				
3. SANDY LOAM				
4. SMALL - MEDIUM PEBBLES + ROCKS 3cm - 10cm				
5.				
INTERPRETATION: Fill of 2086 - group 2086				
				Cont'd ?
RELATIONSHIPS:				
Fill of: 2086		Filled by:		
Cuts:		Cut by:		
Overlies:		Overlain by: 2080		
Abuts:		Abutted by:		
Part of:		Same as:		
POTTERY	CLAY PIPE	SMALL FINDS	STRATIGRAPHIC MATRIX	
FLINT	BRICK/TILE			
BONE	OTHER	SAMPLES		
GLASS	NONE			
			2080	
			2087	
			2086	
POST-EXCAVATION ANALYSIS:				
DATING AND PHASING:				
Excavated by & date: PW 24/07/08		Recorded by & date: PW 24/07/08		Checked by & date: M/ 31/7/08
				Sheet 1 of

**NORTHAMPTONSHIRE ARCHAEOLOGY
CONTEXT RECORD FORM**

Project code: SMA08		Area: 2	Co-ordinates: E/N 1	Context group: 2088	Context No: 2088
Plan:	Section:		Levels: CD 1: B	Context type: CRUP	
Level II Colour:	Level II Black & white:		Digital ref.:		
DEPOSIT			CUT		
1. Compaction 3. Texture/composition 5. Boundaries			1. Shape in plan 3. Profile description		
2. Colour 4. Inclusions			2. Orientation 4. Base		
DIMENSIONS					
L:		W:		D: Ø:	
DESCRIPTION:					
1. 2087					
2. 239					
3. 240					
4. 2086					
5.					
INTERPRETATION: CRUP - comprises cut 2086, fill 2087, burials 239, 240					
Confid 7					
RELATIONSHIPS:					
Fill of:			Filled by:		
Cuts:			Cut by:		
Overlies:			Overlain by:		
Abuts:			Abutted by:		
Part of:			Same as:		
POTTERY	CLAY PIPE	SMALL FINDS	STRATIGRAPHIC MATRIX		
FLINT	BRICK/TILE				
BONE	OTHER	SAMPLES			
GLASS	NONE				
POST-EXCAVATION ANALYSIS:					
DATING AND PHASING:					
Excavated by & date:		Recorded by & date:		Checked by & date:	
				Sheet 1 of	

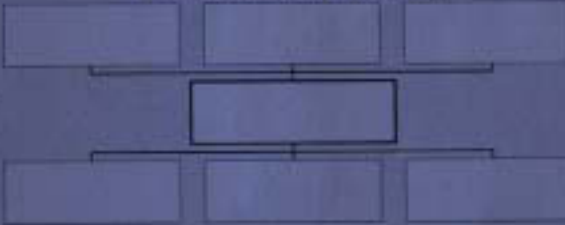
**NORTHAMPTONSHIRE ARCHAEOLOGY
CONTEXT RECORD FORM**

Project code: SMA 08		Area: 2	Co-ordinates : E/N 1	Context group: 20891	Context No: 2089
Plan:	Section:		Levels OD I: B:		Context type: Cut
Level II Colour:	Level II Black & white:		Digital ref.:		
DEPOSIT			CUT		
1. Compaction 3. Texture/composition 5. Boundaries			1. Shape in plan 3. Profile description		
2. Colour 4. Inclusions			2. Orientation 4. Base		
DIMENSIONS					
L: 1400mm W: 400mm D: 600mm Ø:					
DESCRIPTION:					
1. IRREGULAR RECTANGULAR BOUNDARY					
2. E/W WIDTH TO EAST END					
3. VERT. SLOPED					
4. EAST BOUNDARY SLOPED TO WEST					
5.					
INTERPRETATION: GRAVE CUT GROUP 2091					
Confid ?					
RELATIONSHIPS:					
Fill of:			Filled by: 208910		
Cuts: 2099			Cut by:		
Overlies:			Overlain by:		
Abuts:			Abutted by:		
Part of:			Same as:		
POTTERY	CLAY PIPE	SMALL FINDS	STRATIGRAPHIC MATRIX		
FLINT	BRICK/TILE				
BONE	OTHER	SAMPLES			
GLASS	NONE				
			2070		
			2089		
			2099		
POST-EXCAVATION ANALYSIS:					
DATING AND PHASING:					
Excavated by & date: BS		Recorded by & date: BS		Checked by & date: M 31/7/10	
				Sheet 1 of	

**NORTHAMPTONSHIRE ARCHAEOLOGY
CONTEXT RECORD FORM**

Project code: SMA 08		Area: 2	Co-ordinates: E/N 1	Context group: 2091	Context No: 2090
Plan:	Section: 241+242		Levels: 00 7 8	Context type: 200000017	
Level II Colour:	Level II Black & white:		Digital ref.:		
DEPOSIT			CUT		
1. Compaction 3. Texture/composition 5. Boundaries			1. Shape in plan 3. Profile description		
2. Colour 4. Inclusions			2. Orientation 4. Base		
DIMENSIONS					
L: 1400 m W: 400m D: 600mm Ø:					
DESCRIPTION:					
1. LOOSE, VOID FILLED					
2. MID SANDY GRAY					
3. SANDY, GRAY, LOOSE					
4. 40% ROLLS 4.5m - 120mm					
5. CLAY INCLUSIONS					
INTERPRETATION: FILL OF 2089-GROUP 2091					
					Cont'd 1
RELATIONSHIPS:					
Fill of: 2089			Filled by:		
Cuts:			Cut by:		
Overlies:			Overlain by: 2000		
Abuts:			Abutted by:		
Part of:			Same as:		
POTTERY	CLAY PIPE	SMALL FINDS	STRATIGRAPHIC MATRIX		
FLINT	BRICK/TILE				
BONE	OTHER	SAMPLES			
GLASS	NONE				
			2000		
			2090		
			2089		
POST-EXCAVATION ANALYSIS:					
DATING AND PHASING:					
Excavated by & date: BS		Recorded by & date: BS		Checked by & date: RT 3/1/18	
				Sheet 1 of	

**NORTHAMPTONSHIRE ARCHAEOLOGY
CONTEXT RECORD FORM**

Project code: <i>SMA08</i>		Area: <i>2</i>	Co-ordinates: E/N <i>1</i>	Context group: <i>2091</i>	Context No: <i>2091</i>
Plan:	Section:	Levels: <input type="checkbox"/> O <input type="checkbox"/> T <input type="checkbox"/> B		Context type: <i>GROUP</i>	
Level II Colour:	Level II Black & white:	Digital ref.:			
DEPOSIT			CUT		
1. Compaction		3. Texture/composition	5. Boundaries	1. Shape in plan	3. Profile description
2. Colour		4. Inclusions		2. Orientation	4. Base
DIMENSIONS					
L:		W:		D:	Ø:
DESCRIPTION:					
1.					
2.					
3.					
4.					
5.					
INTERPRETATION: <i>GROUP N^o COMPRISES CUT 2089, FILL 2090</i>					
Cont'd ?					
RELATIONSHIPS:					
Fill of:			Filled by:		
Cuts:			Cut by:		
Overlies:			Overlain by:		
Abuts:			Abutted by:		
Part of:			Same as:		
POTTERY	CLAY PIPE	SMALL FINDS		STRATIGRAPHIC MATRIX 	
FLINT	BRICK/TILE				
BONE	OTHER	SAMPLES			
GLASS	NONE				
POST-EXCAVATION ANALYSIS:					
DATING AND PHASING:					
Excavated by & date:		Recorded by & date:		Checked by & date:	Sheet 1 of

**NORTHAMPTONSHIRE ARCHAEOLOGY
CONTEXT RECORD FORM**

Project code: SMA 08		Area: 2	Co-ordinates: E/N 1	Context group: 2094	Context No: 2092
Plan:	Section: 229/23		Levels	OD T B	Context type: CUT
Level II Colour:	Level II Black & white		Digital ref.:		
DEPOSIT			CUT		
1. Compaction 3. Texture/composition 5. Boundaries			1. Shape in plan 3. Profile description		
2. Colour 4. Inclusions			2. Orientation 4. Base		
DIMENSIONS					
L: 1.5m W: 0.7m - 0.4m D: 0.34 - 0.18m Ø:					
DESCRIPTION:					
1. RECTANGULAR - ROUNDED W END, SQUARE E END, MANSION FACED E-W					
2. E-W					
3. VERTICAL (ISH) SLIGHTLY IRREGULAR SIDES					
4. FLAT - SLIGHTLY IRREGULAR IN PROPS, SLOPES E-W					
5.					
INTERPRETATION: GRASS CUT - PLAN GROUP 2094. TRUNCATED BY MACHINE PARTICULARLY TO W, MANSION FACED. MAY HAVE ORIGINATED CUT INTO 2095 - BUT THIS HAS BEEN REMOVED BY MACHINE FROM 40 MHP EXCAVATION					
					Cont'd ?
RELATIONSHIPS:					
Fill of:			Filled by: 2093		
Cuts: 2099			Cut by:		
Overlies:			Overlain by:		
Abuts:			Abutted by:		
Part of:			Same as:		
POTTERY	CLAY PIPE	SMALL FINDS	STRATIGRAPHIC MATRIX		
FLINT	BRICK/TILE				
BONE	OTHER	SAMPLES			
GLASS	NONE				
			2093		
			2092		
			2099		
POST-EXCAVATION ANALYSIS:					
DATING AND PHASING:					
Excavated by & date: AY 22/1/18		Recorded by & date: AY 23/1/18		Checked by & date: AY 31/1/18	
				Sheet 1 of	

**NORTHAMPTONSHIRE ARCHAEOLOGY
CONTEXT RECORD FORM**

Project code: SHA08		Area: 2	Co-ordinates : E/N 1	Context group: 2094	Context No: 2093															
Plan:	Section: 229/20		Levels OD T: B:	Context type: Deposit																
Level II Colour:	Level II Black & white:		Digital ref.:																	
DEPOSIT			CUT																	
1. Compaction 3. Texture/composition 5. Boundaries			1. Shape in plan 3. Profile description																	
2. Colour 4. Inclusions			2. Orientation 4. Base																	
DIMENSIONS AS BTL																				
L:	W:	D:	Ø:																	
DESCRIPTION:																				
1. LOOSE & FRAGILE																				
2. MD CLAY																				
3. SANDY LOAM																				
4. ROCKS - MK/SUB MKG < 300MM, 25%, LIME TOWARDS SURFACE																				
5. CLEAN																				
INTERPRETATION: FILL OF 2092 - GROUP 2094, TUNNELED BY MACHINE - PARTICULARLY TOW																				
Cont'd ?																				
RELATIONSHIPS:																				
Fill of: 2092			Filled by:																	
Cuts:			Cut by:																	
Overlies:			Overlain by: 2090																	
Abuts:			Abutted by:																	
Part of:			Same as:																	
POTTERY	CLAY PIPE	SMALL FINDS	STRATIGRAPHIC MATRIX																	
FLINT	BRICK/TILE																			
BONE	OTHER	SAMPLES																		
GLASS	NONE																			
<table border="1" style="margin: auto;"> <tr><td style="width: 20px; height: 20px;"></td><td style="width: 20px; height: 20px; text-align: center;">2000</td><td style="width: 20px; height: 20px;"></td></tr> <tr><td colspan="3" style="text-align: center;">├───┬───┤</td></tr> <tr><td style="width: 20px; height: 20px;"></td><td style="width: 20px; height: 20px; text-align: center;">2093</td><td style="width: 20px; height: 20px;"></td></tr> <tr><td colspan="3" style="text-align: center;">├───┬───┤</td></tr> <tr><td style="width: 20px; height: 20px;"></td><td style="width: 20px; height: 20px; text-align: center;">2092</td><td style="width: 20px; height: 20px;"></td></tr> </table>							2000		├───┬───┤				2093		├───┬───┤				2092	
	2000																			
├───┬───┤																				
	2093																			
├───┬───┤																				
	2092																			
POST-EXCAVATION ANALYSIS:																				
DATING AND PHASING:																				
Excavated by & date: MY 22/1/18		Recorded by & date: MY 23/1/18		Checked by & date: MY 31/1/18																
				Sheet 1 of																

**NORTHAMPTONSHIRE ARCHAEOLOGY
CONTEXT RECORD FORM**

Project code: SMA05		Area: 2		Co-ordinates : E/N 1		Context group: 2094		Context No: 2094		
Plan:		Section: 229/230		Levels OD, T, B:		Context type: GROUP				
Level II Colour:		Level II Black & white:		Digital ref.:						
DEPOSIT					CUT					
1. Compaction			3. Texture/composition			5. Boundaries		1. Shape in plan		3. Profile description
2. Colour		4. Inclusions			2. Orientation		4. Base			
DIMENSIONS										
L:			W:			D:		Ø:		
DESCRIPTION:										
1.										
2.										
3.										
4.										
5.										
INTERPRETATION: GROUP - REMAINS CUT 2092, FILL 2093, BUILT 242										
Cont'd ?										
RELATIONSHIPS:										
Fill of:					Filled by:					
Cuts:					Cut by:					
Overlies:					Overlain by:					
Abuts:					Abutted by:					
Part of:					Same as:					
POTTERY	CLAY PIPE	SMALL FINDS			STRATIGRAPHIC MATRIX					
FLINT	BRICK/TILE									
BONE	OTHER	SAMPLES								
GLASS	NONE									
POST-EXCAVATION ANALYSIS:										
DATING AND PHASING:										
Excavated by & date: AH 22/7/19			Recorded by & date: AH 23/1/18			Checked by & date: AH 31/1/18		Sheet 1 of		

**NORTHAMPTONSHIRE ARCHAEOLOGY
CONTEXT RECORD FORM**

Project code: SHA08		Area: 2	Co-ordinates: E/N 1	Context group: 2097	Context No: 2095
Plan: 0161112	Section: 243+244	Levels: OD T: B:		Context type: CUT	
Level II Colour:	Level II Black & white	Digital ref.:			
DEPOSIT			CUT		
1. Compaction 3. Texture/composition 5. Boundaries		1. Shape in plan		3. Profile description	
2. Colour 4. Inclusions		2. Orientation		4. Base	
DIMENSIONS					
L: 1500m		W: 600m		D: 600m Ø:	
DESCRIPTION:					
1. RECTANGULAR EN AND IRREGULAR ROUNDED, MORE TO EAST END E-W					
2. VERT. SIDING FLAT BASE					
3.					
4.					
5.					
INTERPRETATION: Came cut - cut 2097					
Cont'd 7					
RELATIONSHIPS:					
Fill of:			Filled by: 2096		
Cuts: 2098			Cut by:		
Overlies:			Overlain by:		
Abuts:			Abutted by:		
Part of:			Same as:		
POTTERY	CLAY PIPE	SMALL FINDS	STRATIGRAPHIC MATRIX		
FLINT	BRICK/TILE				
BONE	OTHER	SAMPLES			
GLASS	NONE				
			2096		
			2095		
			2096		
POST-EXCAVATION ANALYSIS:					
DATING AND PHASING:					
Excavated by & date: BS		Recorded by & date:		Checked by & date: AT 31/1/15	
				Sheet 1 of	

**NORTHAMPTONSHIRE ARCHAEOLOGY
CONTEXT RECORD FORM**

Project code: SHA08		Area: 2	Co-ordinates: E/N 1	Context group: 2097	Context No: 2096									
Plan:	Section:	Levels <small>OD T: B:</small>		Context type:										
Level II Colour:	Level II Black & white:	Digital ref.:		Deposit										
DEPOSIT			CUT											
1. Compaction 3. Texture/composition 5. Boundaries			1. Shape in plan 3. Profile description											
2. Colour 4. Inclusions			2. Orientation 4. Base											
DIMENSIONS														
L: 1500		W: 600mm		D: 600mm ø:										
DESCRIPTION:														
1. loose														
2. MPD reddish curvy														
3. SANDY curvy loam														
4. 30% ANGULAR ROCKS + GRAVEL 20mm - 75mm														
5. CLEAN CUT rock includes DISTINCT GRANULES														
INTERPRETATION: FILL OF 2095 - GROUP 2097														
Cont'd 3														
RELATIONSHIPS:														
Fill of: 2095			Filled by:											
Cuts:			Cut by:											
Overlies:			Overlain by: 2000											
Abuts:			Abutted by:											
Part of:			Same as:											
POTTERY	CLAY PIPE	SMALL FINDS		STRATIGRAPHIC MATRIX										
FLINT	BRICK/TILE													
BONE	OTHER	SAMPLES												
GLASS	NONE													
<table border="1" style="margin: auto;"> <tr> <td style="width: 20px;"></td> <td style="width: 40px; text-align: center;">2060</td> <td style="width: 20px;"></td> </tr> <tr> <td></td> <td style="text-align: center;">20965</td> <td></td> </tr> <tr> <td></td> <td style="text-align: center;">2096</td> <td></td> </tr> </table>							2060			20965			2096	
	2060													
	20965													
	2096													
POST-EXCAVATION ANALYSIS:														
DATING AND PHASING:														
Excavated by & date: PS		Recorded by & date:		Checked by & date: A-J SIAK										
				Sheet 1 of										

NORTHAMPTONSHIRE ARCHAEOLOGY CONTEXT RECORD FORM

Project code: <i>2097</i>		Area: <i>2</i>	Co-ordinates: E/N <i>1</i>	Context group: <i>2097</i>	Context No: <i>2097</i>
Plan:	Section:		Levels: OD, T, B	Context type: <i>GROUP</i>	
Level II Colour:	Level II Black & white:		Digital ref.:		
DEPOSIT			CUT		
1. Compaction 3. Texture/composition 5. Boundaries			1. Shape in plan 3. Profile description		
2. Colour 4. Inclusions			2. Orientation 4. Base		
DIMENSIONS					
L:		W:		D: Ø:	
DESCRIPTION:					
1. <i>2096</i>					
2. <i>2093</i>					
3. <i>2095</i>					
4.					
5.					
INTERPRETATION: <i>GROUP N° - COMMAISES CUT 2095, FILL 2096, LOPING 2093</i>					
Cont'd ?					
RELATIONSHIPS:					
Fill of:			Filled by:		
Cuts:			Cut by:		
Overlies:			Overlain by:		
Abuts:			Abutted by:		
Part of:			Same as:		
POTTERY	CLAY PIPE	SMALL FINDS	STRATIGRAPHIC MATRIX		
FLINT	BRICK/TILE				
BONE	OTHER	SAMPLES			
GLASS	NONE				
POST-EXCAVATION ANALYSIS:					
DATING AND PHASING:					
Dated by & date:		Recorded by & date:		Checked by & date:	
				<i>AT/3/11</i>	
				Sheet 1 of	

NORTHAMPTONSHIRE ARCHAEOLOGY CONTEXT RECORD FORM

Project code: SHA08		Area: 2	Co-ordinates: E/N 1	Context group:	Context No: 2098
Plan:	Section:	Levels <small>DD T:</small> <small>B:</small>		Context type: Deposit	
Level II Colour:	Level II Black & white:	Digital ref.:			
DEPOSIT			CUT		
1. Compaction 3. Texture/composition 5. Boundaries			1. Shape in plan 3. Profile description		
2. Colour 4. Inclusions			2. Orientation 4. Base		
DIMENSIONS					
L:		W:		D: UP TO 0.4m. ∅:	
DESCRIPTION:					
1. MID					
2. GREY MID GREY BROWN					
3. SANDY LOAM					
4. REEF, ANG P 600-ANG < 500mm 35%					
5. CLEAN					
INTERPRETATION: SLUMP DEPOSIT FILLING PRESUMED TERRACES CUT INTO SLOPE FOR CANALS. POSS EQUIV TO 2060					
					Cont'd ?
RELATIONSHIPS:					
Fill of:			Filled by:		
Cuts:			Cut by: ROOT OF CANALS		
Overlies: 2099			Overlain by: 2000		
Abuts:			Abutted by:		
Part of:			Same as:		
POTTERY	CLAY PIPE	SMALL FINDS	STRATIGRAPHIC MATRIX		
FLINT	BRICK/TILE				
BONE	OTHER	SAMPLES			
GLASS	NONE				
			2000		
			2098		
			2099		
POST-EXCAVATION ANALYSIS:					
DATING AND PHASING:					
Excavated by & date: AY 29/8/98		Recorded by & date: AY 29/8/98		Checked by & date: AY 31/8/98	
				Sheet 1 of	

**NORTHAMPTONSHIRE ARCHAEOLOGY
CONTEXT RECORD FORM**

Project code: SHR08	Area: 2	Co-ordinates : E/N 1	Context group:	Context No: 2099
-------------------------------	-------------------	--------------------------------	-----------------------	----------------------------

Plan:	Section:	Levels OD T: B:	Context type: DEPOSIT
Level II Colour:	Level II Black & white:	Digital ref.:	

DEPOSIT	CUT
1. Compaction 3. Texture/composition 5. Boundaries 2. Colour 4. Inclusions	1. Shape in plan 3. Profile description 2. Orientation 4. Base

DIMENSIONS

L: _____ W: _____ D: _____ Ø: _____

DESCRIPTION:

1. MID-SOFT, FRAGILE IN PLATES
2. Md ORANGE-BROWN
3. SANDY CLAY
4. ROCK, ANG-SUB ANGULAR < 300mm, 20%
5. CLEAN

INTERPRETATION: SWAMP/COLLUVIAL DEPOSIT ON SIDE OF HILL, POSS EQUIVALENT TO 2061

Cont'd ?

RELATIONSHIPS:

Fill of:	Filled by:
Cuts:	Cut by:
Overlies:	Overlain by:
Abuts:	Abutted by:
Part of:	Same as:

POTTERY	CLAY PIPE	SMALL FINDS	STRATIGRAPHIC MATRIX <div style="display: flex; justify-content: space-around; align-items: center;"> <div style="border: 1px solid black; width: 40px; height: 40px; margin: 5px;"></div> <div style="border: 1px solid black; width: 60px; height: 40px; margin: 5px; text-align: center;">2098</div> <div style="border: 1px solid black; width: 40px; height: 40px; margin: 5px;"></div> </div> <div style="display: flex; justify-content: center; align-items: center; margin: 5px;"> <div style="border: 1px solid black; width: 60px; height: 40px; margin: 5px; text-align: center;">2099</div> </div> <div style="display: flex; justify-content: space-around; align-items: center;"> <div style="border: 1px solid black; width: 40px; height: 40px; margin: 5px;"></div> <div style="border: 1px solid black; width: 40px; height: 40px; margin: 5px;"></div> <div style="border: 1px solid black; width: 40px; height: 40px; margin: 5px;"></div> </div>		
FLINT	BRICK/TILE				
BONE	OTHER	SAMPLES			
GLASS	NONE				

POST-EXCAVATION ANALYSIS:

DATING AND PHASING:

Excavated by & date: BY 24/11/18	Recorded by & date: BY 24/11/18	Checked by & date: BY 31/1/18	Sheet 1 of
-------------------------------------	------------------------------------	----------------------------------	------------

**NORTHAMPTONSHIRE ARCHAEOLOGY
CONTEXT RECORD FORM**

Project code: SMA 08	Area: 2	Co-ordinates : E/N 1	Context group: 2102	Context No: 2100
--------------------------------	-------------------	--------------------------------	-------------------------------	----------------------------

Plan:	Section:	Levels OD T: B:	Context type: CUT
Level II Colour:	Level II Black & white:	Digital ref.:	

DEPOSIT	CUT	
1. Compaction 3. Texture/composition 5. Boundaries		1. Shape in plan 3. Profile description
2. Colour 4. Inclusions		2. Orientation 4. Base

DIMENSIONS
 L: 1.31m W: 0.48m D: 0.070m ø:

DESCRIPTION:

1. RECTANGULAR - SQUARE N END, ROUNDED S END
2. N-S
3. VERTICAL SLOES - SLOPED AT S END
4. FLAT, SLIGHTLY PITCHED SLOPE AT S END
- 5.

INTERPRETATION: CAMEL CUT. TRUNCATED TO S BY MACHINE

Cont'd ?

RELATIONSHIPS:

Fill of:	Filled by: 2101
Cuts: 2098	Cut by: 2098
Overlies:	Overlain by:
Abuts:	Abutted by:
Part of:	Same as:

POTTERY	CLAY PIPE	SMALL FINDS	STRATIGRAPHIC MATRIX		
FLINT	BRICK/TILE			2101	
BONE	OTHER	SAMPLES		2100	
GLASS	NONE			2098	

POST-EXCAVATION ANALYSIS:

DATING AND PHASING:

Excavated by & date: AJ 23/1/98	Recorded by & date: AJ 24/1/98	Checked by & date:	Sheet 1 of
------------------------------------	-----------------------------------	--------------------	------------

NORTHAMPTONSHIRE ARCHAEOLOGY CONTEXT RECORD FORM

Project code: SHA08		Area: 2	Co-ordinates: E/N 1	Context group: 2102	Context No: 2101
Plan:	Section:	Levels: OO T: B:		Context type: Deposit	
Level II Colour:	Level II Black & white:	Digital ref.:			
DEPOSIT			CUT		
1. Compaction 3. Texture/composition 5. Boundaries			1. Shape in plan 3. Profile description		
2. Colour 4. Inclusions			2. Orientation 4. Base		
DIMENSIONS AS 2100					
L:	W:	D:	Ø:		
DESCRIPTION:					
1. MID-SOFT, FANGLE AT BASE					
2. MID BROWN					
3. SANDY WASH					
4. ROCK - ANG & SUB ANG - <300mm 20% - LIMC AT BASE OF CUT.					
5. CLEAN					
INTERPRETATION: Gravel fill of 2100					
Cont'd ?					
RELATIONSHIPS:					
Fill of: 2100			Filled by:		
Cuts:			Cut by:		
Overlies:			Overlain by: 2000		
Abuts:			Abutted by:		
Part of:			Same as:		
POTTERY	CLAY PIPE	SMALL FINDS	STRATIGRAPHIC MATRIX <div style="display: flex; justify-content: space-around; align-items: center;"> <div style="border: 1px solid black; width: 50px; height: 50px; margin: 5px;"></div> <div style="border: 1px solid black; width: 80px; height: 50px; text-align: center; margin: 5px;">2000</div> <div style="border: 1px solid black; width: 50px; height: 50px; margin: 5px;"></div> </div> <div style="display: flex; justify-content: center; align-items: center; margin: 5px 0;"> <div style="border: 1px solid black; width: 50px; height: 50px; margin: 0 5px;"></div> <div style="border: 1px solid black; width: 80px; height: 50px; text-align: center; margin: 0 5px;">2100</div> <div style="border: 1px solid black; width: 50px; height: 50px; margin: 0 5px;"></div> </div> <div style="display: flex; justify-content: space-around; align-items: center;"> <div style="border: 1px solid black; width: 50px; height: 50px; margin: 5px;"></div> <div style="border: 1px solid black; width: 80px; height: 50px; text-align: center; margin: 5px;">2101</div> <div style="border: 1px solid black; width: 50px; height: 50px; margin: 5px;"></div> </div>		
FLINT	BRICK/TILE				
BONE	OTHER	SAMPLES			
GLASS	NONE				
POST-EXCAVATION ANALYSIS:					
DATING AND PHASING:					
Excavated by & date: AY 23/7/8		Recorded by & date: AY 24/7/8		Checked by & date:	
				Sheet 1 of	

NORTHAMPTONSHIRE ARCHAEOLOGY CONTEXT RECORD FORM

Project code: <i>MA 08</i>		Area: <i>2</i>	Co-ordinates: E/N <i>1</i>	Context group: <i>202</i>	Context No: <i>2102</i>
Plan:	Section:	Levels <small>OO T B</small>		Context type: <i>GROUP</i>	
Level II Colour:	Level II Black & white:	Digital ref.:			
DEPOSIT			CUT		
1. Compaction 3. Texture/composition 5. Boundaries			1. Shape in plan 3. Profile description		
2. Colour 4. Inclusions			2. Orientation 4. Base		
DIMENSIONS					
L:		W:		D: \emptyset :	
DESCRIPTION:					
1.					
2.					
3.					
4.					
5.					
INTERPRETATION: <i>GROUP N° - CUT 200, FILL 2101, BOUND 2102</i>					
					Cont'd ?
RELATIONSHIPS:					
Fill of:			Filled by:		
Cuts:			Cut by:		
Overlies:			Overlain by:		
Abuts:			Abutted by:		
Part of:			Same as:		
POTTERY	CLAY PIPE	SMALL FINDS	STRATIGRAPHIC MATRIX		
FLINT	BRICK/TILE				
BONE	OTHER	SAMPLES			
GLASS	NONE				
POST-EXCAVATION ANALYSIS:					
DATING AND PHASING:					
Excavated by & date: <i>AY 23/1/8</i>		Recorded by & date: <i>AY 24/1/8</i>		Checked by & date:	
				Sheet 1 of	

**NORTHAMPTONSHIRE ARCHAEOLOGY
CONTEXT RECORD FORM**

Project code: S1108	Area: 2	Co-ordinates: E/N 1	Context group: 2105	Context No: 2103
-------------------------------	-------------------	-------------------------------	-------------------------------	----------------------------

Plan:	Section: 287	Levels OD T: B:	Context type: CUT
Level II Colour:	Level II Black & white:	Digital ref.:	

DEPOSIT	CUT
1. Compaction 3. Texture/composition 5. Boundaries 2. Colour 4. Inclusions	1. Shape in plan 3. Profile description 2. Orientation 4. Base

DIMENSIONS
L: 1m W: 0.85m D: 0.50m (max) ø:

DESCRIPTION:

1. sub-rectangle
2. long axis N-S
3. N-V.
4. flat.
- 5.

INTERPRETATION: DISMANTLED PIT

Pit excavated to have disarticulated base removed from middle part of the cemetery or possibly the prison area.

RELATIONSHIPS:

Fill of:	Filled by: 2104
Cuts: 2099	Cut by:
Overlies:	Overlain by:
Abuts:	Abutted by:
Part of:	Same as:

POTTERY	CLAY PIPE	SMALL FINDS	STRATIGRAPHIC MATRIX
FLINT	BRICK/TILE		
BONE	OTHER	SAMPLES	
GLASS	NONE		

2104
2103
2099

POST-EXCAVATION ANALYSIS:

DATING AND PHASING:

Excavated by & date: AAR 26/12/16	Recorded by & date: AAR 24/1/17	Checked by & date:	Sheet 1 of
--------------------------------------	------------------------------------	--------------------	------------

**NORTHAMPTONSHIRE ARCHAEOLOGY
CONTEXT RECORD FORM**

Project code: SMA 08		Area: 2	Co-ordinates : E/N 1	Context group: 2103	Context No: 2104
Plan:	Section: 287	Levels OD T: B:		Context type: DEPOSIT	
Level II Colour:	Level II Black & white:	Digital ref.:			
DEPOSIT			CUT		
1. Compaction 3. Texture/composition 5. Boundaries			1. Shape in plan 3. Profile description		
2. Colour 4. Inclusions			2. Orientation 4. Base		
DIMENSIONS					
L:		W:		D: 0.50m(max) Ø	
DESCRIPTION:					
1. loose					
2. loose mid greyish brown, sandy loam					
3. large quantity of disarticulated human bone, occasional frag of tooth					
4. Sharp boundaries.					
5.					
INTERPRETATION: File of 2103					
disarticulated human bone in typical matrix.					
numerous bone elements including half a clench or 10 skulls, long bones etc. ~ possibly removed from area of pit?					
Cont'd ?					
RELATIONSHIPS:					
Fill of: 2103			Filled by:		
Cuts:			Cut by:		
Overlies:			Overlain by: 200		
Abuts:			Abutted by:		
Part of:			Same as:		
POTTERY	CLAY PIPE	SMALL FINDS	STRATIGRAPHIC MATRIX		
FLINT	BRICK/TILE				
BONE	OTHER	SAMPLES			
GLASS	NONE				
			<div style="border: 1px solid black; width: 100px; height: 30px; margin: 0 auto; display: flex; align-items: center; justify-content: center;"> 200 </div>		
			<div style="border: 1px solid black; width: 100px; height: 30px; margin: 0 auto; display: flex; align-items: center; justify-content: center;"> 2104 </div>		
			<div style="border: 1px solid black; width: 100px; height: 30px; margin: 0 auto; display: flex; align-items: center; justify-content: center;"> 2103 </div>		
POST-EXCAVATION ANALYSIS:					
DATING AND PHASING:					
Excavated by & date:		Recorded by & date:		Checked by & date:	
				Sheet 1 of	

NORTHAMPTONSHIRE ARCHAEOLOGY CONTEXT RECORD FORM

Project code: <i>SH 208</i>		Area: <i>2</i>	Co-ordinates - E/N: <i>1</i>	Context group: <i>2105</i>	Context No: <i>2105</i>						
Plan:	Section:	Levels <small>OO T. B.</small>		Context type: <i>CRUP</i>							
Level II Colour:	Level II Black & white:	Digital ref.:									
DEPOSIT			CUT								
1. Compaction 3. Texture/composition 5. Boundaries			1. Shape in plan 3. Profile description								
2. Colour 4. Inclusions			2. Orientation 4. Base								
DIMENSIONS											
L:		W:		D: \emptyset :							
DESCRIPTION:											
1.											
2. <i>Group no relating to</i>											
<i>a.s.atic pit + fill</i>											
<table style="display: inline-table; border: none;"> <tr> <td style="border: none; padding: 0 10px;"><i>(2104)</i></td> <td style="border: none; padding: 0 10px;">}</td> <td style="border: none; padding: 0 10px;"><i>Group</i></td> </tr> <tr> <td style="border: none; padding: 0 10px;"><i>[2103]</i></td> <td style="border: none; padding: 0 10px;">}</td> <td style="border: none; padding: 0 10px;"><i>2105</i></td> </tr> </table>						<i>(2104)</i>	}	<i>Group</i>	<i>[2103]</i>	}	<i>2105</i>
<i>(2104)</i>	}	<i>Group</i>									
<i>[2103]</i>	}	<i>2105</i>									
4.											
5.											
INTERPRETATION: <i>CRUP N° - cut 2103, FILL 2104.</i>											
Cont'd 7											
RELATIONSHIPS:											
Fill of:			Filled by:								
Cuts:			Cut by:								
Overlies:			Overlain by:								
Abuts:			Abutted by:								
Part of:			Same as:								
POTTERY	CLAY PIPE	SMALL FINDS	STRATIGRAPHIC MATRIX <div style="display: flex; justify-content: space-around; margin-top: 10px;"> <div style="border: 1px solid black; width: 100px; height: 30px;"></div> <div style="border: 1px solid black; width: 100px; height: 30px;"></div> <div style="border: 1px solid black; width: 100px; height: 30px;"></div> </div> <div style="display: flex; justify-content: center; margin: 10px 0;"> <div style="border: 1px solid black; width: 100px; height: 30px;"></div> </div> <div style="display: flex; justify-content: space-around; margin-top: 10px;"> <div style="border: 1px solid black; width: 100px; height: 30px;"></div> <div style="border: 1px solid black; width: 100px; height: 30px;"></div> <div style="border: 1px solid black; width: 100px; height: 30px;"></div> </div>								
FLINT	BRICK/TILE										
BONE	OTHER	SAMPLES									
GLASS	NONE										
POST-EXCAVATION ANALYSIS:											
DATING AND PHASING:											
Excavated by & date:		Recorded by & date:		Checked by & date:							
				Sheet 1 of							

**NORTHAMPTONSHIRE ARCHAEOLOGY
CONTEXT RECORD FORM**

Project code: <i>SH108</i>		Area: <i>2</i>	Co-ordinates: E/N <i>1</i>	Context group: <i>2108</i>	Context No: <i>2106</i>
Plan:	Section: <i>82, 253</i>	Levels: <input type="checkbox"/> T. <input type="checkbox"/> B.		Context type: <i>CUT</i>	
Level II Colour:	Level II Black & white:	Digital ref.:			
DEPOSIT			CUT		
1. Compaction 3. Texture/composition 5. Boundaries			1. Shape in plan 3. Profile description		
2. Colour 4. Inclusions			2. Orientation 4. Base		
DIMENSIONS					
L: <i>1.60m</i>		W: <i>0.65m</i>		D: <i>0.30m</i> Ø:	
DESCRIPTION:					
1. <i>RECTANGULAR WITH ROUNDED CORNERS</i>					
2. <i>E-W</i>					
3. <i>SHARP BREAK TDS. NEAR VERTICAL SIDES, MODERATE CONCAVE BREAK BOS. RELATIVELY FLAT BASE (SLIGHTLY IRREGULAR)</i>					
4.					
5.					
INTERPRETATION: <i>GRAVE CUT - GROUP 2108.</i>					
<i>GRAVE CUT CONTAINING 2 SKELETONS 246 + 247</i>					
<i>CUT THROUGH BOTH TERRACES () TO EAST OF () TO WEST ()</i>					
Cont'd?					
RELATIONSHIPS:					
Fill of:			Filled by: <i>2106</i>		
Cuts: <i>2098</i>			Cut by:		
Overlies:			Overlain by:		
Abuts:			Abutted by:		
Part of:			Same as:		
POTTERY	CLAY PIPE	SMALL FINDS	STRATIGRAPHIC MATRIX		
FLINT	BRICK/TILE				
BONE	OTHER	SAMPLES			
GLASS	NONE				
			2107		
			2106		
			2098		
POST-EXCAVATION ANALYSIS:					
DATING AND PHASING:					
Excavated by & date: <i>CDP 29/07/08</i>		Recorded by & date: <i>CDP 29/07/08</i>		Checked by & date: <i>WJ 31/08</i>	
				Sheet 1 of	

2 ↑



**NORTHAMPTONSHIRE ARCHAEOLOGY
CONTEXT RECORD FORM**

Project code: SHA08		Area: 2	Co-ordinates : E/N 1	Context group: 208	Context No: 2107
Plan:	Section: 252, 253	Levels <small>OO T: B:</small>		Context type: Deposit	
Level II Colour:	Level II Black & white:	Digital ref.:			
DEPOSIT			CUT		
1. Compaction 3. Texture/composition 5. Boundaries			1. Shape in plan 3. Profile description		
2. Colour 4. Inclusions			2. Orientation 4. Base		
DIMENSIONS					
L:		W:		D: Ø:	
DESCRIPTION:					
① Primary fill - mid brown orange clay sand silt - wash from natural					
② Cinder SK247 - small lumps light blue soft clay silt - soil collapses into void after decomp?					
③ mid orange brown clay sand silt w/ mod coarse ashur stone, grave fill fill.					
4.					
5.					
INTERPRETATION: Fill of 206 - cap 2108					
Cont'd?					
RELATIONSHIPS:					
Fill of: 206			Filled by:		
Cuts:			Cut by:		
Overlies:			Overlain by: 2008		
Abuts:			Abutted by:		
Part of:			Same as:		
POTTERY	CLAY PIPE	SMALL FINDS		STRATIGRAPHIC MATRIX	
FLINT	BRICK/TILE				
BONE	OTHER	SAMPLES		2008	
GLASS	NONE			2107	
				2106	
POST-EXCAVATION ANALYSIS:					
DATING AND PHASING:					
Excavated by & date: CP 21/08/08		Recorded by & date: CP 29/07/08		Checked by & date: MY 31/12/08	
				Sheet 1 of	

**NORTHAMPTONSHIRE ARCHAEOLOGY
CONTEXT RECORD FORM**

Project code: <i>SM108</i>		Area:	Co-ordinates : E/N <i>1</i>	Context group: <i>208</i>	Context No: <i>208</i>
Section:		Levels: OD T: B:		Context type: <i>GROUP</i>	
Level II Colour:	Level II Black & white:	Digital ref.:			

DEPOSIT	CUT
1. Compaction 3. Texture/composition 5. Boundaries 2. Colour 4. Inclusions	1. Shape in plan 3. Profile description 2. Orientation 4. Base

DIMENSIONS

L: _____ W: _____ D: _____ Ø: _____

DESCRIPTION:

1.	<i>207</i>	} GROUP 2108.
2.	<i>246</i>	
3.	<i>247</i>	
4.	<i>2106</i>	
5.		

INTERPRETATION: *GROUP N° - CUT 2106, FILL 207, CURVES 246 & 247*

SK's 246 & 247 ENTANGLED - LAID IN ONE INSTANCE?

RELATIONSHIPS: Cont'd ?

Fill of: _____ Filled by: _____

Cuts: _____ Cut by: _____

Overlies: _____ Overlain by: _____

Abuts: _____ Abutted by: _____

Part of: _____ Same as: _____

POTTERY	CLAY PIPE	SMALL FINDS	STRATIGRAPHIC MATRIX		
FLINT	BRICK/TILE				
BONE	OTHER	SAMPLES			
GLASS	NONE				


POST-EXCAVATION ANALYSIS:

DATING AND PHASING:

Excavated by & date: <i>CP 29/3/8</i>	Recorded by & date: <i>CP 29/3/8</i>	Checked by & date: <i>SM 5/1/8</i>	Sheet 1 of _____
--	---	---------------------------------------	------------------

**NORTHAMPTONSHIRE ARCHAEOLOGY
CONTEXT RECORD FORM**

Project code: SMA08		Area: 2	Co-ordinates: E/N 1	Context group: 2109 2111	Context No: 2109
Plan:	Section:	Levels <small>OO T B</small>		Context type: CUT	
Level II Colour:	Level II Black & white:	Digital ref.:			
DEPOSIT			CUT		
1. Compaction		3. Texture/composition		5. Boundaries	
2. Colour		4. Inclusions		1. Shape in plan	
				3. Profile description	
				4. Base	
DIMENSIONS					
L: 0.87m	W: 0.73m	D:	Ø:		
DESCRIPTION:					
1. Subcircular / oval					
2. longest Longest edge N-S					
3. Sharp, almost verticle sides					
4.					
5.					
INTERPRETATION: PIT CUT (ASYMPTIC) GROUP 2111					
Subcircular pit cut for deposition of disarticulated bones after disturbance from original burial					
Cont'd ?					
RELATIONSHIPS:					
Fill of:			Filled by: 2110		
Cuts: 2098			Cut by:		
Overlies:			Overlain by:		
Abuts:			Abutted by:		
Part of: 2111			Same as:		
POTTERY	CLAY PIPE <i>dot</i>	SMALL FINDS <i>dot</i>	STRATIGRAPHIC MATRIX		
FLINT	BRICK/TILE				
BONE <i>dot</i>	OTHER	SAMPLES	2109		
GLASS <i>dot</i>	NONE		2098		
POST-EXCAVATION ANALYSIS:					
DATING AND PHASING:					
Excavated by & date: CB 29/3/8		Recorded by & date: CB 29/3/8		Checked by & date: AM 31/3/8	
				Sheet 1 of	



**NORTHAMPTONSHIRE ARCHAEOLOGY
CONTEXT RECORD FORM**

Project code: SHA08		Area: 2	Co-ordinates: E/N 1	Context group: 211	Context No: 2110
Plan:	Section:	Levels <input type="checkbox"/> A <input type="checkbox"/> B		Context type: DEPOSIT	
Level II Colour:	Level II Black & white:	Digital ref.:			
DEPOSIT			CUT		
1. Compaction		3. Texture/composition	5. Boundaries	1. Shape in plan	3. Profile description
2. Colour		4. Inclusions		2. Orientation	4. Base
DIMENSIONS					
L: 0.87m		W: 0.73m		D: Ø	
DESCRIPTION:					
1. Dry and compact for first 0.07m - below friable and soft					
2. mid brown					
3. silt - silt slightly clayey					
4. occasional stones - angular, glass, metal (frag), clay pipe, grass					
5.					
INTERPRETATION: Fill of 2109 - group 211					
fill of burial (disartic) pit					
Cont'd ?					
RELATIONSHIPS:					
Fill of: 2109			Filled by:		
Cuts:			Cut by:		
Overlies:			Overlain by:		
Abuts:			Abutted by:		
Part of:			Same as:		
POTTERY	CLAY PIPE <input checked="" type="checkbox"/>	SMALL FINDS clay pipe metal frag	STRATIGRAPHIC MATRIX		
FLINT	BRICK/TILE				
BONE <input checked="" type="checkbox"/>	OTHER	SAMPLES	2100		
GLASS <input checked="" type="checkbox"/>	NONE		2110		
			2109		
POST-EXCAVATION ANALYSIS:					
DATING AND PHASING:					
Excavated by & date: CG 29/8/18		Recorded by & date: CG 29/8/18		Checked by & date: 31/8/18 AM	
				Sheet 1 of	

NORTHAMPTONSHIRE ARCHAEOLOGY CONTEXT RECORD FORM

Project code: SMA08		Area: 2	Co-ordinates : E/N 1	Context group: 2111	Context No: 2111
Plan:	Section:	Levels <small>OO T: B:</small>		Context type: GROUP	
Level II Colour:	Level II Black & white:	Digital ref.:			
DEPOSIT			CUT		
1. Compaction 3. Texture/composition 5. Boundaries			1. Shape in plan 3. Profile description		
2. Colour 4. Inclusions			2. Orientation 4. Base		
DIMENSIONS					
L: 0.87m		W: 0.73m		D: Ø	
DESCRIPTION:					
1. Group for disarticulated burials					
2. no skeleton numbers					
4.					
5.					
INTERPRETATION: GROUP N^o - CUT 2109, F-102 2110.					
Cont'd ?					
RELATIONSHIPS:					
Fill of:			Filled by:		
Cuts:			Cut by:		
Overlies:			Overlain by:		
Abuts:			Abutted by:		
Part of:			Same as:		
POTTERY	CLAY PIPE	SMALL FINDS	STRATIGRAPHIC MATRIX		
FLINT	BRICK/TILE				
BONE	OTHER	SAMPLES			
GLASS	NONE				
POST-EXCAVATION ANALYSIS:					
DATING AND PHASING:					
Excavated by & date: CE 29/3/8		Recorded by & date: BE 29/3/8		Checked by & date: AY 31/3/8	
				Sheet 1 of	

**NORTHAMPTONSHIRE ARCHAEOLOGY
CONTEXT RECORD FORM**

Project code: SHA		Area: 2	Co-ordinates: E/N 1	Context group: 2114	Context No: 2112
Plan:	Section:	Levels: OO T: B:		Context type: CUT	
Level II Colour:	Level II Black & white:	Digital ref.:			
DEPOSIT			CUT		
1. Compaction		3. Texture/composition		5. Boundaries	
2. Colour		4. Inclusions		1. Shape in plan	
				2. Orientation	
				3. Profile description	
				4. Base	
DIMENSIONS					
L: 1.8m		W: 0.55m		D: 0.58m	
DESCRIPTION:					
1. OBlong shaped GRAVE CUT. E/W ALIGNMENT.					
2. Vertical sides, Flat base.					
4.					
5.					
INTERPRETATION: GRAVE CUT - GROUP 2112					
Cont'd ?					
RELATIONSHIPS:					
Fill of:			Filled by: 2113		
Cuts: 2098			Cut by:		
Overlies:			Overlain by:		
Abuts:			Abutted by:		
Part of:			Same as:		
POTTERY	CLAY PIPE	SMALL FINDS	STRATIGRAPHIC MATRIX		
FLINT	BRICK/TILE				
BONE 248, 249 261	OTHER	SAMPLES	2112		
GLASS	NONE		2098		
POST-EXCAVATION ANALYSIS:					
DATING AND PHASING:					
Excavated by & date: VM 5/9/18		Recorded by & date: VM 31/9/18		Checked by & date: AM 31/9/18	
				Sheet 1 of	

NORTHAMPTONSHIRE ARCHAEOLOGY CONTEXT RECORD FORM

Project code:
SMA08

Area:
2

Co-ordinates : E/N
1

Context group:
2114

Context No:
2113

Plan:

Section:

Levels OD T:
B:

Context type:
DEPOSIT

Level II
Colour:

Level II
Black & white:

Digital ref.:

DEPOSIT
1. Compaction 3. Texture/composition 5. Boundaries
2. Colour 4. Inclusions

CUT
1. Shape in plan 3. Profile description
2. Orientation 4. Base

DIMENSIONS
L: W: D: Ø:

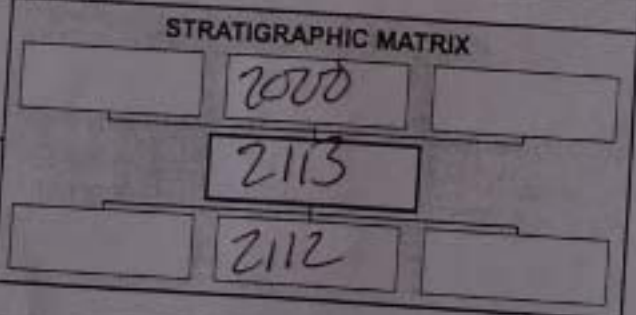
DESCRIPTION:
1. light sandy brown coloured soil. Loosely compacted.
2. Common occurrence of subangular shaped stones.
BIOTITE present in form of grassy roots.

INTERPRETATION: Fill of 2114 - Group 2114

RELATIONSHIPS: Cont'd?

Fill of: **2112**
Cuts: Filled by:
Overlies: Cut by:
Abuts: Overlain by: **2000**
Part of: Abutted by:
Same as:

POTTERY	CLAY PIPE	SMALL FINDS
FLINT	BRICK/TILE	
BONE	OTHER	SAMPLES
GLASS	NONE	



POST-EXCAVATION ANALYSIS:

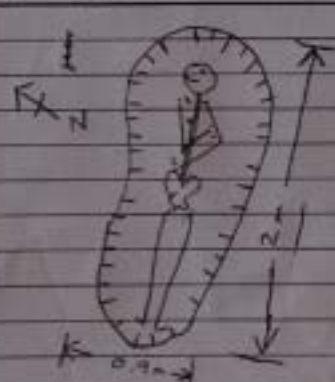
DATING AND PHASING:

Excavated by & date: **M SA/8** Recorded by & date: **VM 3/3/8** Checked by & date: **RY 1/8/8** Sheet 1 of

**NORTHAMPTONSHIRE ARCHAEOLOGY
CONTEXT RECORD FORM**

Project code: SMA08		Area: 2		Co-ordinates : E/N 1	Context group: 2114	Context No: 2114									
Plan:	Section:		Levels DD T: B:		Context type:										
Level II Colour:	Level II Black & white:		Digital ref.:		GROUP N°										
DEPOSIT			CUT												
1. Compaction 3. Texture/composition 5. Boundaries			1. Shape in plan		3. Profile description										
2. Colour 4. Inclusions			2. Orientation		4. Base										
DIMENSIONS															
L:		W:		D:		Ø:									
DESCRIPTION:															
1. 3 individuals placed in cut 2112, 2 individuals aligned with head at east. [248] + [249] FIXED POSITIONS.															
2. INDIVIDUAL WITH HEAD IN WEST IS SECOND TO BE DEPOSITED. ARMS ARE BENT 90 HANDS BY SKULL, REST OF BODY FLEXED															
4. All skeletons in excellent condition															
5.															
INTERPRETATION: GROUP N° - CUT 2112, FILL 2113, CASUALS 248+249 213 248 262 249 212 } CH 2114.															
						Contd ?									
RELATIONSHIPS:															
Fill of:			Filled by: 2113.												
Cuts:			Cut by:												
Overlies:			Overlain by:												
Abuts:			Abutted by:												
Part of:			Same as:												
POTTERY	CLAY PIPE	SMALL FINDS	STRATIGRAPHIC MATRIX												
FLINT	BRICK/TILE														
BONE	OTHER	SAMPLES													
GLASS	NONE														
<table border="1" style="width:100%; border-collapse: collapse;"> <tr> <td style="width: 33%;"></td> <td style="width: 33%; text-align: center;">248</td> <td style="width: 33%;"></td> </tr> <tr> <td></td> <td style="text-align: center;">261</td> <td></td> </tr> <tr> <td></td> <td style="text-align: center;">249</td> <td></td> </tr> </table>								248			261			249	
	248														
	261														
	249														
POST-EXCAVATION ANALYSIS:															
DATING AND PHASING:															
Excavated by & date: VM 30/7/08		Recorded by & date: VM 30/7/08.		Checked by & date: M 1/8/08		Sheet 1 of 1									

**NORTHAMPTONSHIRE ARCHAEOLOGY
CONTEXT RECORD FORM**

Project code: SHA08		Area:		Co-ordinates : E/N 1	Context group: 2117	Context No: [2115]				
Plan:		Section: 254, 255		Levels OD T: B:		Context type: CUT				
Level II Colour:		Level II Black & white:		Digital ref.:						
DEPOSIT				CUT						
1. Compaction		3. Texture/composition		5. Boundaries		1. Shape in plan				
2. Colour		4. Inclusions				3. Profile description				
						4. Base				
DIMENSIONS										
L: 2m		W: 0.9m		D: 0.4m		Ø:				
DESCRIPTION:										
1. OVAL										
2. E-N										
3. VERTICAL BUT IRREGULAR SIDES										
4. CURVED.										
5.										
										
INTERPRETATION: CUT OF GRAVE GROUP 2117 CONTAINS SINGLE FLEXED INHUMATION.										
<input type="checkbox"/> Cont'd ?										
RELATIONSHIPS:										
Fill of:				Filled by: (2116)						
Cuts:				Cut by:						
Overlies:				Overlain by:						
Abuts:				Abutted by:						
Part of:				Same as:						
POTTERY	CLAY PIPE	SMALL FINDS		STRATIGRAPHIC MATRIX						
FLINT	BRICK/TILE							(2116)	Point 250	
BONE	OTHER	SAMPLES						[2115]		
GLASS	NONE									
POST-EXCAVATION ANALYSIS:										
DATING AND PHASING:										
Excavated by & date: ARB 29/7		Recorded by & date: →		Checked by & date: AJ 2/8/17		Sheet 1 of				

NORTHAMPTONSHIRE ARCHAEOLOGY CONTEXT RECORD FORM

Project code: SHA 08		Area:	Co-ordinates: E/N 1	Context group: 2117	Context No: 2116
Plan: —		Section: 254,255		Levels <small>OD T: B:</small>	Context type: FILL
Level II Colour: 11-25-37		Level II Black & white:		Digital ref.: →	
DEPOSIT				CUT	
1. Compaction		3. Texture/composition		5. Boundaries	
2. Colour		4. Inclusions		1. Shape in plan	
				2. Orientation	
				3. Profile description	
				4. Base	
DIMENSIONS					
L:		W:		D: 0.4m	
				Ø:	
DESCRIPTION:					
1. FRAGILE					
2. MID BROWN					
3. SANDY LAM					
4. FABR. STONE & GRAVEL + ROOT INTRUSION					
5. (LEM)					
INTERPRETATION: FILL OF CUT (2117), SAND 2117.					
<input type="checkbox"/> Compd?					
RELATIONSHIPS:					
Fill of: [2115]			Filled by:		
Abuts:			Cut by:		
Overlies:			Overlain by: 1000		
Abuts:			Abutted by:		
Part of:			Same as:		
POTTERY	CLAY PIPE	SMALL FINDS	STRATIGRAPHIC MATRIX		
FLINT	BRICK/TILE				
BONE	OTHER	SAMPLES			
GLASS	NONE				
			<div style="display: flex; justify-content: space-around; align-items: center;"> <div style="border: 1px solid black; width: 40px; height: 40px;"></div> <div style="border: 1px solid black; width: 40px; height: 40px; text-align: center;">1000</div> <div style="border: 1px solid black; width: 40px; height: 40px;"></div> </div> <div style="display: flex; justify-content: center; align-items: center; margin: 5px 0;"> <div style="border: 1px solid black; width: 40px; height: 40px; text-align: center;">(2116)</div> </div> <div style="display: flex; justify-content: space-around; align-items: center;"> <div style="border: 1px solid black; width: 40px; height: 40px; text-align: center;">[2115]</div> <div style="border: 1px solid black; width: 40px; height: 40px; text-align: center;">R. 2m</div> <div style="border: 1px solid black; width: 40px; height: 40px;"></div> </div>		
POST-EXCAVATION ANALYSIS:					
DATING AND PHASING:					
Excavated by & date: ARB 2/17		Recorded by & date:		Checked by & date: AR 31/1/18	
				Sheet 1 of	

**NORTHAMPTONSHIRE ARCHAEOLOGY
CONTEXT RECORD FORM**

Project code: SMA08		Area: 2	Co-ordinates: E/N 1	Context group: 2117	Context No: 2117
Plan:	Section:	Levels: <small>OO T</small> <small>B</small>		Context type: GROUP	
Level II Colour:	Level II Black & white:	Digital ref.:			
DEPOSIT			CUT		
1. Compaction 3. Texture/composition 5. Boundaries		1. Shape in plan		3. Profile description	
2. Colour 4. Inclusions		2. Orientation		4. Base	
DIMENSIONS					
L:	W:	D:	Ø:		
DESCRIPTION:					
1.					
2.					
4.					
5.					
INTERPRETATION: <i>GROUP N° CUT 2115, FILL 2116, QUANT 250</i>					
Cont'd ?					
RELATIONSHIPS:					
Fill of:			Filled by:		
Cuts:			Cut by:		
Overlies:			Overlain by:		
Abuts:			Abutted by:		
Part of:			Same as:		
POTTERY	CLAY PIPE	SMALL FINDS	STRATIGRAPHIC MATRIX		
FLINT	BRICK/TILE				
BONE	OTHER	SAMPLES	↑		
GLASS	NONE				
POST-EXCAVATION ANALYSIS:					
DATING AND PHASING:					
Excavated by & date: <i>MS 21/3/8</i>		Recorded by & date: <i>MS 21/3/8</i>		Checked by & date: <i>AT 31/3/8</i>	
				Sheet 1 of	

**NORTHAMPTONSHIRE ARCHAEOLOGY
CONTEXT RECORD FORM**

AMS

Project code: SHA08	Area: 2	Co-ordinates: E/N 1	Context group: 2120	Context No: 2118
-------------------------------	-------------------	-------------------------------	-------------------------------	----------------------------

Plan:	Section: 250, 251	Levels: <small>OO T B</small>	Context type: CUT
Level II Colour:	Level II Black & white:	Digital ref.:	

DEPOSIT	CUT
1. Compaction 3. Texture/composition 5. Boundaries	1. Shape in plan 3. Profile description
2. Colour 4. Inclusions	2. Orientation 4. Base

DIMENSIONS
 L: **1.48 m** W: **0.79 m** D: **0.4m - 0.12m Ø** EAST WEST

DESCRIPTION:
 1. **ELONGATED OVAL**
 2. **E-W**

SHARP BREAK OF SLIPS AT TOP TO STEEP NEAR VERTICAL SIDES WHICH BREAK MODERATELY TO FORM AN UNEVEN FLATISH BASE
 4. **UNEVEN, FLATISH, ~~SMOOTH~~ ~~IRREGULAR~~ ~~AT TOP~~ ~~AT BASE~~**

INTERPRETATION: **GRAVE CUT - CAP 2120**

RELATIONSHIPS:

Fill of:	Filled by: 2119
Cuts: 2098	Cut by:
Overlies:	Overlain by:
Abuts:	Abutted by:
Part of:	Same as:

POTTERY	CLAY PIPE	SMALL FINDS	STRATIGRAPHIC MATRIX <div style="text-align: center;"> <div style="border: 1px solid black; width: 100px; height: 30px; margin: 5px auto;">2119</div> <div style="border: 1px solid black; width: 100px; height: 30px; margin: 5px auto;">2118</div> <div style="border: 1px solid black; width: 100px; height: 30px; margin: 5px auto;">2098</div> </div>
FLINT	BRICK/TILE		
OTHER	SAMPLES		
NONE			

ANALYSIS:

DATING
 Excavated by: **AMS**

Recorded by & date: MS 29/7/08	Checked by & date: MS 31/7/08	Sheet 1 of
--	---	------------

**NORTHAMPTONSHIRE ARCHAEOLOGY
CONTEXT RECORD FORM**

1118

Project code: 54A 08	Area: 2	Co-ordinates: E/N 1	Context group: 2120	Context No: 2119
--------------------------------	-------------------	-------------------------------	-------------------------------	----------------------------

Plan:	Section: 250, 251	Levels OO T: B:	Context type: ARCHAEOLOGICAL DEPOSIT
Level II Colour:	Level II Black & white:	Digital ref.:	

DEPOSIT	CUT
1. Compaction 3. Texture/composition 5. Boundaries 2. Colour 4. Inclusions	1. Shape in plan 3. Profile description 2. Orientation 4. Base

DIMENSIONS
 L: 1.48m W: 0.79m LAB L WOB L
 D: 0.4m - 0.12m Ø

DESCRIPTION:

1. FIRM; 117 LAYERS EXPOSED UNDER TROWEL.

2. MID BROWN

3. SILTY SAND.

4. MODERATE INCLUSIONS OF SMALL ANGLE SAND STONES.
12cm <

5. WELL DEFINED AGAINST NATURAL 2098

INTERPRETATION: FILL OF 2118 - CAP 210

RELATIONSHIPS:

Fill of: 2118 Filled by:

Cuts: Cut by:

Overlies: 2118 + BOUNDARIES 251 + 252 Overlain by: 2098

Abuts: Abutted by:

Part of: Same as:

POTTERY	CLAY PIPE	SMALL FINDS	STRATIGRAPHIC MATRIX
FLINT	BRICK/TILE		
BONE	OTHER	SAMPLES	
GLASS	NONE		

2080

2119

2118

POST-EXCAVATION ANALYSIS:

DATING AND PHASING:

Excavated by & date: AHS 27/7/08 Recorded by & date: AHS 27/7/08 Checked by & date: M/ 31/8/08 Sheet 1 of

NORTHAMPTONSHIRE ARCHAEOLOGY CONTEXT RECORD FORM

Project code: <i>SMA08</i>	Area: <i>2</i>	Co-ordinates: E/N <i>1</i>	Context group: <i>2120</i>	Context No: <i>2120</i>
-------------------------------	-------------------	-------------------------------	-------------------------------	----------------------------

Plan:	Section:	Levels OO T: B:	Context type: <i>GROUP N</i>
Level II Colour:	Level II Black & white:	Digital ref.:	

DEPOSIT	CUT
1. Compaction 3. Texture/composition 5. Boundaries	1. Shape in plan 3. Profile description
2. Colour 4. Inclusions	2. Orientation 4. Base

DIMENSIONS

L: _____ W: _____ D: _____ Ø: _____

DESCRIPTION:

1.		
2.		
3.		
4.		
5.		

*2119 }
|
252 } CNP 2120.
|
251 }
|
2118 ✓*

INTERPRETATION: *CNP N - COMPISED CUT 2118, FILL 2119, BOUNDARIES 251 & 252.*

Cont'd ?

RELATIONSHIPS:

Fill of:	Filled by:
Cuts:	Cut by:
Overties:	Overtain by:
Abuts:	Abutted by:
Part of:	Same as:

POTTERY	CLAY PIPE	SMALL FINDS	STRATIGRAPHIC MATRIX
FLINT	BRICK/TILE		
BONE	OTHER	SAMPLES	
GLASS	NONE		

POST-EXCAVATION ANALYSIS:

DATING AND PHASING:

Excavated by & date:	Recorded by & date:	Checked by & date: <i>AY 3/1/8</i>	Sheet 1 of
----------------------	---------------------	---------------------------------------	------------

NORTHAMPTONSHIRE ARCHAEOLOGY CONTEXT RECORD FORM

Project code: SMA08		Area: 2	Co-ordinates: E/N 1	Context group: 2123	Context No: 2121															
Plan:	Section:	Levels <small>OO T: B:</small>		Context type: CUT																
Level II Colour:	Level II Black & white:	Digital ref.:																		
DEPOSIT			CUT																	
1. Compaction 3. Texture/composition 5. Boundaries		1. Shape in plan		3. Profile description																
2. Colour 4. Inclusions		2. Orientation		4. Base																
DIMENSIONS																				
L 132 CM		W: 45 CM		D: Approx 37 CM Ø:																
DESCRIPTION:																				
1. RECTANGULAR WITH ROUNDED ENDS																				
2. E-W ORIENTATION																				
3. VERTICAL SIDES																				
4. FLAT WITH SLOPING ANGLE TOWARDS W																				
5.																				
INTERPRETATION: GAME UT GROUP 2123																				
Conf'd ?																				
RELATIONSHIPS:																				
Fill of:			Filled by: 2122																	
Cuts: 2098			Cut by:																	
Overlies:			Overlain by:																	
Abuts:			Abutted by:																	
Part of:			Same as:																	
POTTERY	CLAY PIPE	SMALL FINDS		STRATIGRAPHIC MATRIX																
FLINT	BRICK/TILE																			
BONE	OTHER	SAMPLES																		
GLASS	NONE																			
<table border="1" style="width: 100%; border-collapse: collapse;"> <tr> <td style="width: 33%;"></td> <td style="width: 33%; text-align: center;">2123</td> <td style="width: 33%;"></td> </tr> <tr> <td colspan="3" style="text-align: center;"> </td> </tr> <tr> <td colspan="3" style="text-align: center;">2122</td> </tr> <tr> <td colspan="3" style="text-align: center;"> </td> </tr> <tr> <td style="width: 33%;"></td> <td style="width: 33%; text-align: center;">2098</td> <td style="width: 33%;"></td> </tr> </table>							2123					2122							2098	
	2123																			
2122																				
	2098																			
POST-EXCAVATION ANALYSIS:																				
DATING AND PHASING:																				
Excavated by & date: PW 29-07-08		Recorded by & date: PW 29-07-08		Checked by & date: M 31/1/18																
				Sheet 1 of																

NORTHAMPTONSHIRE ARCHAEOLOGY CONTEXT RECORD FORM

Project code: SMA08		Area: 2	Co-ordinates: E/N 1	Context group: 2123	Context No: 2122
Plan:	Section:	Levels OD T: B:		Context type: DEPOSIT	
Level II Colour:	Level II Black & white:	Digital ref.:			
DEPOSIT			CUT		
1. Compaction		3. Texture/composition	5. Boundaries	1. Shape in plan	3. Profile description
2. Colour		4. Inclusions		2. Orientation	4. Base
DIMENSIONS					
L:		W:		D:	Ø:
DESCRIPTION:					
1. LOOSE + FRAGMENT					
2. MID BROWN					
SANDY LOAM					
4. ANG + SUB ANG ROCKS APPROX 10%					
5.					
INTERPRETATION: FILL OF 2121 - CAP 2123					
Cont'd ?					
RELATIONSHIPS:					
Fill of: 2121			Filled by:		
Cuts:			Cut by:		
Overlies:			Overlain by: 2000		
Abuts:			Abutted by:		
Part of:			Same as:		
POTTERY	CLAY PIPE	SMALL FINDS		STRATIGRAPHIC MATRIX	
FLINT	BRICK/TILE				
BONE	OTHER	SAMPLES			
GLASS	NONE				
<div style="display: flex; justify-content: space-around; align-items: center;"> <div style="border: 1px solid black; width: 100px; height: 40px;"></div> <div style="border: 1px solid black; width: 100px; height: 40px; text-align: center;">2000</div> <div style="border: 1px solid black; width: 100px; height: 40px;"></div> </div> <div style="display: flex; justify-content: center; align-items: center; margin: 5px 0;"> <div style="border: 1px solid black; width: 100px; height: 40px;"></div> <div style="border: 1px solid black; width: 100px; height: 40px; text-align: center;">2122</div> <div style="border: 1px solid black; width: 100px; height: 40px;"></div> </div> <div style="display: flex; justify-content: space-around; align-items: center;"> <div style="border: 1px solid black; width: 100px; height: 40px;"></div> <div style="border: 1px solid black; width: 100px; height: 40px; text-align: center;">2121</div> <div style="border: 1px solid black; width: 100px; height: 40px;"></div> </div>					
POST-EXCAVATION ANALYSIS:					
DATING AND PHASING:					
Excavated by & date: PW 29-07-08		Recorded by & date: PW 29-07-08		Checked by & date: AM 21/9/08	Sheet 1 of

**NORTHAMPTONSHIRE ARCHAEOLOGY
CONTEXT RECORD FORM**

Project code: <i>SMA08</i>		Area: <i>2</i>	Co-ordinates: E/N <i>1</i>	Context group:	Context No: <i>2123</i>
Plan:	Section:	Levels: OO T: B:		Context type: <i>GROUP</i>	
Level II Colour:	Level II Black & white:	Digital ref.:			
DEPOSIT			CUT		
1. Compaction	3. Texture/composition	5. Boundaries	1. Shape in plan	3. Profile description	
2. Colour	4. Inclusions		2. Orientation	4. Base	
DIMENSIONS					
L:	W:	D:	Ø:		
DESCRIPTION:					
1.					
2.			<i>2122</i>		
3.			<i>253</i>		
4.			<i>2121</i>		
5.					
INTERPRETATION: <i>GROUP No - CUT 2121, FILL 2122, ROMAN 253.</i>					
					Cont'd ?
RELATIONSHIPS:					
Fill of:		Filled by:			
Cuts:		Cut by:			
Overlies:		Overlain by:			
Abuts:		Abutted by:			
Part of:		Same as:			
POTTERY	CLAY PIPE	SMALL FINDS		STRATIGRAPHIC MATRIX <div style="border: 1px solid black; width: 100%; height: 100%; display: flex; flex-direction: column; align-items: center; justify-content: center;"> <div style="border: 1px solid black; width: 80%; height: 20px; margin-bottom: 5px;"></div> <div style="border: 1px solid black; width: 60%; height: 20px; margin-bottom: 5px;"></div> <div style="border: 1px solid black; width: 80%; height: 20px;"></div> </div>	
FLINT	BRICK/TILE				
BONE	OTHER	SAMPLES			
GLASS	NONE				
POST-EXCAVATION ANALYSIS:					
DATING AND PHASING:					
Excavated by & date: <i>PW 29-07-08</i>		Recorded by & date: <i>PW 29-07-08</i>		Checked by & date: <i>AM 31/7/08</i>	
				Sheet 1 of	

**NORTHAMPTONSHIRE ARCHAEOLOGY
CONTEXT RECORD FORM**

Project code: SMA08	Area: 2	Co-ordinates: E/N: 1	Context group: 2126	Context No: 2124
-------------------------------	-------------------	--------------------------------	-------------------------------	----------------------------

Plan:	Section: 247 248	Levels: OD T: B:	Context type: CUT
Level II Colour:	Level II Black & white:	Digital ref.:	

DEPOSIT	CUT
1. Compaction 3. Texture/composition 5. Boundaries	1. Shape in plan 3. Profile description
2. Colour 4. Inclusions	2. Orientation 4. Base

DIMENSIONS
L: 1.40m W: 0.65m D: max 0.35m Ø

DESCRIPTION:

1. NM
2. E-W
3. N.V.
4. flat.
- 5.

INTERPRETATION: GANNECUT ? - GROUP 2126

Cont'd ?

RELATIONSHIPS:

Fill of: cuts: 2098	Filled by: 2125, bricks 24, 255
Overlies:	Cut by:
Abuts:	Overlain by:
Part of:	Abutted by:
	Same as:

POTTERY	CLAY PIPE	SMALL FINDS	STRATIGRAPHIC MATRIX <div style="display: flex; justify-content: space-around; align-items: center;"> <div style="border: 1px solid black; width: 40px; height: 40px; margin: 5px;"></div> <div style="border: 1px solid black; width: 60px; height: 40px; margin: 5px; text-align: center;">2125</div> <div style="border: 1px solid black; width: 40px; height: 40px; margin: 5px;"></div> </div> <hr style="width: 80%; margin: 5px auto;"/> <div style="border: 1px solid black; width: 60px; height: 40px; margin: 5px; text-align: center;">2124</div> <hr style="width: 80%; margin: 5px auto;"/> <div style="border: 1px solid black; width: 60px; height: 40px; margin: 5px; text-align: center;">2098</div> <div style="border: 1px solid black; width: 40px; height: 40px; margin: 5px;"></div>
FLINT	BRICK/TILE		
BONE	OTHER	SAMPLES	
GLASS	NONE		

POST-EXCAVATION ANALYSIS:

DATING AND PHASING:

Excavated by & date: PM 24-7-08	Recorded by & date: PM 25-7-08	Checked by & date: AY 31/7/08	Sheet 1 of
------------------------------------	-----------------------------------	----------------------------------	------------

cont 2124

NORTHAMPTONSHIRE ARCHAEOLOGY CONTEXT RECORD FORM

Project code: SHA08	Area: 2	Co-ordinates: E/N 1	Context group: 2126	Context No: 2125
-------------------------------	-------------------	-------------------------------	-------------------------------	----------------------------

Plan:	Section:	Levels: OD T: B:	Context type: DEPOSIT
Level II Colour:	Level II Black & white:	Digital ref.:	

DEPOSIT	CUT
1. Compaction 3. Texture/composition 5. Boundaries 2. Colour 4. Inclusions	1. Shape in plan 3. Profile description 2. Orientation 4. Base

DIMENSIONS
L: _____ W: _____ D: **0.55m max** Ø: _____

DESCRIPTION:

- 1. loam**
- 2. light grey loam**
- 3. fine sandy loam**
- 4. small-medium sized igneous rocks, frequent fine roots**
- 5. Stamp**

INTERPRETATION: **Fill of 2124 - CROUP 2126**

Cont'd 7

RELATIONSHIPS:

Fill of: 2124	Filled by:
Cuts:	Cut by:
Overlies:	Overlain by: 2000
Abuts:	Abutted by:
Part of:	Same as:

POTTERY	CLAY PIPE	SMALL FINDS
FLINT	BRICK/TILE	
BONE	OTHER	SAMPLES
GLASS	NONE <input checked="" type="checkbox"/>	



POST-EXCAVATION ANALYSIS:

DATING AND PHASING:

Excavated by & date: PM 19-7-08	Recorded by & date: PM 19-7-08	Checked by & date:	Sheet 1 of
---	--	--------------------	------------

NORTHAMPTONSHIRE ARCHAEOLOGY CONTEXT RECORD FORM

Project code: SMA08	Area: 2	Co-ordinates: E/N 1	Context group: 2176	Context No: 2176
-------------------------------	-------------------	-------------------------------	-------------------------------	----------------------------

Plan:	Section: 247, 248	Levels OD T: B:	Context type: GROUP
Level II Colour:	Level II Black & white:	Digital ref.:	

DEPOSIT	CUT
1. Compaction 3. Texture/composition 5. Boundaries	1. Shape in plan 3. Profile description
2. Colour 4. Inclusions	2. Orientation 4. Base

DIMENSIONS

L: _____ W: _____ D: _____ Ø: _____

DESCRIPTION:

1. _____

2. _____

4. _____

5. _____

```

      2175
      |
      |-----|
      | 254 255 |
      |-----|
      | 2124   |
      |-----|
    
```

}

GROUP
2176

INTERPRETATION: GROUP N° COMPRISES CUT 2124, FILL 2125, REMAINS 254 + 255. BUILDING APPEARS TO HAVE BEEN PUT UP IN TOGETHER

Cont'd ?

RELATIONSHIPS:

Fill of: _____ Filled by: _____

Cuts: _____ Cut by: _____

Overlies: _____ Overlain by: _____

Abuts: _____ Abutted by: _____

Part of: _____ Same as: _____

POTTERY	CLAY PIPE	SMALL FINDS	<p>STRATIGRAPHIC MATRIX</p> <div style="border: 1px solid black; width: 100%; height: 100%; position: relative;"> <div style="position: absolute; top: 0; left: 0; width: 100%; height: 100%; border-left: 1px solid black; border-right: 1px solid black; border-bottom: 1px solid black;"> <div style="position: absolute; top: 50%; left: 50%; transform: translate(-50%, -50%); border: 1px solid black; width: 50%; height: 50%;"></div> </div> </div>
FLINT	BRICK/TILE		
BONE	OTHER	SAMPLES	
GLASS	NONE		

POST-EXCAVATION ANALYSIS:

DATING AND PHASING:

Excavated by & date: MM 29.78	Recorded by & date: MM 29.78	Checked by & date: AM 29.78	Sheet 1 of _____
---	--	---------------------------------------	------------------

**NORTHAMPTONSHIRE ARCHAEOLOGY
CONTEXT RECORD FORM**

Project code: SHA08		Area: 2	Co-ordinates: E/N 1	Context group: 2129	Context No: 2127
Plan:	Section: 258, 259	Levels: OO T: B:		Context type: CUT	
Level II Colour:	Level II Black & white:	Digital ref.:			
DEPOSIT			CUT		
1. Compaction 3. Texture/composition 5. Boundaries		1. Shape in plan		3. Profile description	
2. Colour 4. Inclusions		2. Orientation		4. Base	
DIMENSIONS					
L: 1.78m		W: 0.70m		D: 0.46m MAX ϕ	
DESCRIPTION:					
1. SUB RECTANGULAR					
2. E/W					
3. MODERATELY SLOPING SIDES - NE STAKEN EDGE HAS BEEN TRUNCATED AWAY - EDGE V. SURREW					
4. FLATTISH					
5.					
INTERPRETATION: CUT GROUP - 2129					
(19th) CRACK CUT					
Cont'd ?					
RELATIONSHIPS:					
Fill of:		Filled by: 2128, 256, 257			
Cuts: 2098		Cut by:			
Overlies:		Overlain by:			
Abuts:		Abutted by:			
Part of:		Same as:			
POTTERY	CLAY PIPE	SMALL FINDS	STRATIGRAPHIC MATRIX		
FLINT	BRICK/TILE				
BONE	OTHER	SAMPLES			
GLASS	NONE <input checked="" type="checkbox"/>				
			2128		
			2127		
			2098		
POST-EXCAVATION ANALYSIS:					
DATING AND PHASING:					
Excavated by & date: HM 20/7/8		Recorded by & date: HM 30/7/8		Checked by & date: AT 31/7/8	
				Sheet 1 of	

**NORTHAMPTONSHIRE ARCHAEOLOGY
CONTEXT RECORD FORM**

Project code: SMA08	Area: 2	Co-ordinates: E/N 1	Context group: 20289	Context No: 2128
-------------------------------	-------------------	-------------------------------	--------------------------------	----------------------------

Plan:	Section: 258/259	Levels <small>OD T B:</small>	Context type: DEPOSIT
Level II Colour:	Level II Black & white:	Digital ref.:	

DEPOSIT	CUT
1. Compaction 3. Texture/composition 5. Boundaries	1. Shape in plan 3. Profile description
2. Colour 4. Inclusions	2. Orientation 4. Base

DIMENSIONS
L: 1.7m W: 0.7m D: 0.44m MAX Ø:

DESCRIPTION:

1. LOOSE ~~...~~
2. LIME STONE / grey brown SILTY SAND (LOOSE)
4. FLEET SUB ANNUAL / ANNUAL SOME FLINTS 0.05 x 0.02 x 0.01 →
Ø 20 x Ø 10 x Ø 10 - FLEET ANNUAL MATERIAL AROUND BUILDING

INTERPRETATION: FILL OF 2127, CAP 2129

RELATIONSHIPS:

Fill of: 2127	Filled by:
Cuts:	Cut by:
Overlies:	Overlain by: 2000
Abuts:	Abutted by:
Part of:	Same as:

POTTERY	CLAY PIPE	SMALL FINDS	STRATIGRAPHIC MATRIX		
FLINT	BRICK/TILE			2000	
BONE	OTHER	SAMPLES		2128	
GLASS	NONE			2127.	

POST-EXCAVATION ANALYSIS:

DATING AND PHASING:

Excavated by & date: HM 30/7/8	Recorded by & date: HM 30/7/8	Checked by & date: AT 31/7/8	Sheet 1 of
-----------------------------------	----------------------------------	---------------------------------	------------

**NORTHAMPTONSHIRE ARCHAEOLOGY
CONTEXT RECORD FORM**

Project code: SMA08	Area: 2	Co-ordinates : E/N 1	Context group: 2129	Context No: 2129
Plan:	Section: S 258, 259	Levels OO T: B:	Context type: GROUP	
Level II Colour:	Level II Black & white:	Digital ref.:		

DEPOSIT	CUT
1. Compaction 3. Texture/composition 5. Boundaries 2. Colour 4. Inclusions	1. Shape in plan 3. Profile description 2. Orientation 4. Base

DIMENSIONS

L: _____ W: _____ D: _____ Ø: _____

DESCRIPTION:

1	GRAVE CUT [2129] CONTAINING 2	(2000)	} GRP 2129
2	SKELETONS ONE ADULT MALE ON BACK (256)	(2128)	
	PLUS ONE JUVENILE ON SIDE TO SOUTH	(257)	
4	HIGH PRESERVATION of BONES FROM W SIDE	(256)	
	BURIALS	[2127]	
5.		(2098)	

INTERPRETATION: **GROUP N - COMPRISES CUT 2127, FILL 2128**
BURIALS 256 + 257

RELATIONSHIPS: Cont'd ?

Fill of:	Filled by:
Cuts:	Cut by:
Overlies:	Overlain by:
Abuts:	Abutted by:
Part of:	Same as:

POTTERY	CLAY PIPE	SMALL FINDS	STRATIGRAPHIC MATRIX
FLINT	BRICK/TILE		
BONE	OTHER	SAMPLES	
GLASS	NONE		

SEE ABOVE

POST-EXCAVATION ANALYSIS:

DATING AND PHASING:

Excavated by & date: Hm 30/7/8	Recorded by & date: Hm 30/7/8	Checked by & date: AM 31/7/8	Sheet 1 of _____
--	---	--	------------------

**NORTHAMPTONSHIRE ARCHAEOLOGY
CONTEXT RECORD FORM**

Project code: SHA08		Area: 2	Co-ordinates : E/N 1	Context group: 2132	Context No: 2130
Plan:	Section:	Levels OD T: B:		Context type: CUT	
Level II Colour:	Level II Black & white:	Digital ref.:			
DEPOSIT			CUT		
1. Compaction 3. Texture/composition 5. Boundaries		1. Shape in plan		3. Profile description	
2. Colour 4. Inclusions		2. Orientation		4. Base	
DIMENSIONS					
L: 1.68m		W: 66cm		D: 53cm Ø:	
DESCRIPTION:					
1. SUB-RECTANGULAR					
2. E/W W/E					
3. STEEP SIDED WITH SHALLOW SLOPE TO BASE ARE					
4. FLAT BOTTOMED APART FROM 670MM AREA TO EAST					
5.					
INTERPRETATION: GAVE CUT GROUP 2132					
(1st GAVE CUT					
Cont'd ?					
RELATIONSHIPS:					
Fill of:		Filled by: 2131, 258, 262			
Cuts: 7098		Cut by:			
Overlies:		Overlain by:			
Abuts:		Abutted by:			
Part of:		Same as:			
POTTERY	CLAY PIPE	SMALL FINDS	STRATIGRAPHIC MATRIX		
FLINT	BRICK/TILE				
BONE	OTHER	SAMPLES			
GLASS	NONE				
			2131		
			2130		
			7098		
POST-EXCAVATION ANALYSIS:					
DATING AND PHASING:					
Excavated by & date: GH 07/08/08		Recorded by & date: GH 07/08/08		Checked by & date: PS 1/08	
				Sheet 1 of	

**NORTHAMPTONSHIRE ARCHAEOLOGY
CONTEXT RECORD FORM**

Project code: SMA08		Area: 2		Co-ordinates : E/N 1	Context group: 2132	Context No: 2131														
Plan:	Section: 270, 271	Levels OD T: B:		Context type: Deposit																
Level II Colour:	Level II Black & white:	Digital ref.:																		
DEPOSIT			CUT																	
1. Compaction 3. Texture/composition 5. Boundaries			1. Shape in plan		3. Profile description															
2. Colour 4. Inclusions			2. Orientation		4. Base															
DIMENSIONS																				
L:		W:		D: Ø:																
DESCRIPTION:																				
1. LOOSE																				
2. GREY/BROWN SILTY SAND																				
4. FREQUENT IRREGULAR STONES																				
5.																				
INTERPRETATION: Fill of 2130, over 2132																				
Cont'd ?																				
RELATIONSHIPS:																				
Fill of: 2130			Filled by:																	
Cuts:			Cut by:																	
Overlies:			Overlain by: 2000																	
Abuts:			Abutted by:																	
Part of:			Same as:																	
POTTERY	CLAY PIPE	SMALL FINDS	STRATIGRAPHIC MATRIX																	
FLINT	BRICK/TILE																			
BONE	OTHER	SAMPLES																		
GLASS	NONE																			
<table border="1" style="margin: auto;"> <tr> <td style="width: 30px; height: 30px;"></td> <td style="width: 30px; height: 30px; text-align: center;">2000</td> <td style="width: 30px; height: 30px;"></td> </tr> <tr> <td colspan="3" style="text-align: center;">┌───┴───┐</td> </tr> <tr> <td colspan="3" style="text-align: center;"> 2131 </td> </tr> <tr> <td colspan="3" style="text-align: center;">└───┬───┘</td> </tr> <tr> <td style="width: 30px; height: 30px;"></td> <td style="width: 30px; height: 30px; text-align: center;">2130</td> <td style="width: 30px; height: 30px;"></td> </tr> </table>							2000		┌───┴───┐			2131			└───┬───┘				2130	
	2000																			
┌───┴───┐																				
2131																				
└───┬───┘																				
	2130																			
POST-EXCAVATION ANALYSIS:																				
DATING AND PHASING:																				
Excavated by & date: GH 09/08/08		Recorded by & date: GH 09/08/08		Checked by & date: M 1/5/08																
				Sheet 1 of																

**NORTHAMPTONSHIRE ARCHAEOLOGY
CONTEXT RECORD FORM**

Project code: SMA08	Area: 2	Co-ordinates: E/N: 1	Context group: 2132	Context No: 2132
-------------------------------	----------------	-----------------------------	----------------------------	----------------------------

Plan:	Section: 270, 271	Levels: OD T: B:	Context type: GRAVE
Level II Colour:	Level II Black & white:	Digital ref.:	

DEPOSIT	CUT	
1. Compaction 3. Texture/composition 5. Boundaries	1. Shape in plan	3. Profile description
2. Colour 4. Inclusions	2. Orientation	4. Base

DIMENSIONS

L: _____ W: _____ D: _____ Ø: _____

DESCRIPTION:

1. GRAVE CUT [2130] CONTAINING 2 SKELETONS	2000	
2. ONE ADULT ON BACK [258] IN N OF GRAVE AND ONE YOUTH LYING ON ITS LEFT SIDE UNDERNEATH 258 + TO THE SOUTH	2131	} GAP 2132
	258	
	262	
4. BONES	2130	
5.	2098	

INTERPRETATION: GROUP N° - COMPOSED CUT 2130, FILL 2130, BURIAL 258 + 262

Cont'd ?

RELATIONSHIPS:

Fill of:	Filed by:
Cuts:	Cut by:
Overlies:	Overlain by:
Abuts:	Abutted by:
Part of:	Same as:

POTTERY	CLAY PIPE	SMALL FINDS	STRATIGRAPHIC MATRIX <div style="border: 1px solid black; padding: 5px; display: inline-block;">SEE ABOVE</div>
FLINT	BRICK/TILE		
BONE	OTHER	SAMPLES	
GLASS	NONE ✓		

POST-EXCAVATION ANALYSIS:

DATING AND PHASING:

Excavated by & date: G.H. 01/02/08	Recorded by & date: G.H. 09/08/08	Checked by & date: N.Y. 1/6/08	Sheet 1 of
---------------------------------------	--------------------------------------	-----------------------------------	------------

NORTHAMPTONSHIRE ARCHAEOLOGY CONTEXT RECORD FORM

Project code: SMA08	Area: 2	Co-ordinates: E/N 1	Context group: 2135	Context No: 2133
-------------------------------	-------------------	-------------------------------	-------------------------------	----------------------------

Plan: Section: 200, 261	Levels: OD T B	Context type: CUT
Level II Colour: Black & white:	Level II Black & white:	Digital ref.:

DEPOSIT CUT	CUT
1. Compaction 3. Texture/composition 5. Boundaries	1. Shape in plan 3. Profile description
2. Colour 4. Inclusions	2. Orientation 4. Base

DIMENSIONS

L: _____ W: _____ D: _____ Ø: _____

DESCRIPTION:

1. Rectangular with slightly irregular sides & more narrow at the west end.

2. East-west

3. Sides irregular near vertical at top & gentle breast of slope towards the base

4. Slopes towards west and slightly undulating with angular stones at western end

5.

INTERPRETATION: GRAVE CUT - GROUP 2135

RELATIONSHIPS: Cont'd ?

Fill of:	Filled by: 2134
Cuts: 2098	Cut by:
Overlies:	Overlain by: 2098
Abuts:	Abutted by:
Part of:	Same as:

POTTERY	CLAY PIPE	SMALL FINDS	STRATIGRAPHIC MATRIX		
FLINT	BRICK/TILE		2134		
BONE	OTHER	SAMPLES	2133		
GLASS	NONE		2098		

POST-EXCAVATION ANALYSIS: GRAVE CUT

DATING AND PHASING:

Excavated by & date: AVW 31.7.08	Recorded by & date: AVW 31.7.08	Checked by & date: AM 31/7/08	Sheet 1 of
--	---	---	------------

**NORTHAMPTONSHIRE ARCHAEOLOGY
CONTEXT RECORD FORM**

Project code: SMA08		Area: 2	Co-ordinates: E/N: 1	Context group: 2135	Context No: 2134
Plan:	Section: 2A02	Levels: OD T: B:		Context type: D02517	
Level II Colour:	Level II Black & white:	Digital ref.:			
DEPOSIT			CUT		
1. Compaction 3. Texture/composition 5. Boundaries			1. Shape in plan 3. Profile description		
2. Colour 4. Inclusions			2. Orientation 4. Base		
DIMENSIONS					
L:		W:		D: Ø:	
DESCRIPTION:					
1. Friable					
2. Mid grey brown					
3. Sandy silt					
4. Occasional angular stone					
5. Sharp at eastern end & the eastern 2/3 of the sides becoming diffused at western end.					
INTERPRETATION: Fill of 2133, cut 2135					
Cont'd 7					
RELATIONSHIPS:					
Fill of: 2133			Filled by:		
Abuts:			Cut by:		
Overlies: 259			Overlain by: 2000		
Abuts:			Abutted by:		
Part of:			Same as:		
POTTERY	CLAY PIPE	SMALL FINDS	STRATIGRAPHIC MATRIX		
FLINT	BRICK/TILE				
BONE	OTHER	SAMPLES			
GLASS	NONE				
			2000		
			2134		
			2135		
POST-EXCAVATION ANALYSIS: FILL OF GRAVE					
DATING AND PHASING:					
Excavated by & date: AVW 31.7.08		Recorded by & date: AVW 31.7.08		Checked by & date: AM 31/7/08	
				Sheet 1 of	

**NORTHAMPTONSHIRE ARCHAEOLOGY
CONTEXT RECORD FORM**

Project code: SMA08	Area:	Co-ordinates : E/N 1	Context group: 235	Context No: 235
-------------------------------	--------------	--------------------------------	------------------------------	---------------------------

Plan:	Section: 260, 261	Levels OO T: B:	Context type: Group
Level II Colour:	Level II Black & white:	Digital ref.:	

DEPOSIT	CUT
1. Compaction 3. Texture/composition 5. Boundaries	1. Shape in plan 3. Profile description
2. Colour 4. Inclusions	2. Orientation 4. Base

DIMENSIONS

L: _____ W: _____ D: _____ Ø: _____

DESCRIPTION:

1.	2134	2134
2.	259	259
4.	260	260
5.	2133	2133

INTERPRETATION: GROUP N^o - CORRUGATED CUT 2133, FILL 2134, BENEATH ~~259~~ 259 + 260

Conf'd ?

RELATIONSHIPS:

Fill of:	Filled by:
Cuts:	Cut by:
Overlies:	Overlain by:
Abuts:	Abutted by:
Part of:	Same as:

POTTERY	CLAY PIPE	SMALL FINDS	STRATIGRAPHIC MATRIX
FLINT	BRICK/TILE		
BONE	OTHER	SAMPLES	
GLASS	NONE		

POST-EXCAVATION ANALYSIS:

DATING AND PHASING:

Excavated by & date: AVN 31.7.06	Recorded by & date: AVN 31.7.06	Checked by & date: AVN 31/7/06	Sheet 1 of
-------------------------------------	------------------------------------	-----------------------------------	------------

**NORTHAMPTONSHIRE ARCHAEOLOGY
CONTEXT RECORD FORM**

Project code: SMA08	Area: 2	Co-ordinates : E/N 1	Context group: 2138	Context No: 2136
-------------------------------	-------------------	--------------------------------	-------------------------------	----------------------------

Plan:	Section:	Levels OO T: B:	Context type: CUT
Level II Colour:	Level II Black & white:	Digital ref.:	

DEPOSIT	CUT
1. Compaction 3. Texture/composition 5. Boundaries 2. Colour 4. Inclusions	1. Shape in plan 3. Profile description 2. Orientation 4. Base

DIMENSIONS
L: 2.22m W: 0.67m D: 0.56m Ø:

DESCRIPTION:

1. OVAL

2. E-W

E end 45° angle, sloping to vertical, other sides near vertical.

4. Slightly concave.

5.

INTERPRETATION: GRAVE CUT GROUP 2138

Cont'd 7

RELATIONSHIPS:

Fill of: Filled by: 2137

Cuts: 2098 Cut by:

Overlies: Overlain by:

Abuts: Abutted by:

Part of: Same as:

POTTERY	CLAY PIPE	SMALL FINDS	STRATIGRAPHIC MATRIX
FLINT	BRICK/TILE	/	
BONE	OTHER	SAMPLES	
GLASS	NONE ✓	/	

2137

2136

2098.

POST-EXCAVATION ANALYSIS:

DATING AND PHASING:

Excavated by & date: AF 30.7.08	Recorded by & date: AF 30.7.08.	Checked by & date: AY 21/08	Sheet 1 of
------------------------------------	------------------------------------	--------------------------------	------------

**NORTHAMPTONSHIRE ARCHAEOLOGY
CONTEXT RECORD FORM**

Project code: SMA08	Area: 2	Co-ordinates : E/N 1	Context group: 2138	Context No: 2137
-------------------------------	-------------------	--------------------------------	-------------------------------	----------------------------

Plan:	Section:	Levels OD T B:	Context type: Deposit
Level II Colour:	Level II Black & white:	Digital ref.:	

DEPOSIT	CUT
1. Compaction 3. Texture/composition 5. Boundaries 2. Colour 4. Inclusions	1. Shape in plan 3. Profile description 2. Orientation 4. Base

DIMENSIONS
L: 2.22m W: 0.67m D: 0.56m Ø:

DESCRIPTION:

1. Loose
2. Dark grey/orange brown
3. Sandy loam
4. Large pieces of volcanic rock 0.46m x 0.35m (approx) + many small fragments, frequent rock matrix. Buried 263 + 264
5. Clear with calcium (2098)

INTERPRETATION: Fill of 2136-group 2138

Confid ?

RELATIONSHIPS:

Fill of: BA 2136	Filled by:
Abuts:	Cut by:
Overlies:	Overlain by: 2010
Abuts:	Abutted by:
Part of:	Same as:

POTTERY	CLAY PIPE	SMALL FINDS	STRATIGRAPHIC MATRIX	
FLINT	BRICK/TILE		2010	
BONE	OTHER	SAMPLES	2137	
GLASS	NONE		2136	

POST-EXCAVATION ANALYSIS:

DATING AND PHASING:

Excavated by & date: AF 30/7/16	Recorded by & date: AF 30/7/16	Checked by & date: M 31/1/18	Sheet 1 of
------------------------------------	-----------------------------------	---------------------------------	------------

**NORTHAMPTONSHIRE ARCHAEOLOGY
CONTEXT RECORD FORM**

Project code: SMA08	Area: 2	Co-ordinates : E/N 1	Context group: 2138	Context No: 2138
-------------------------------	-------------------	--------------------------------	-------------------------------	----------------------------

Plan:	Section:	Levels OD T: B:	Context type: GROUP
Level II Colour:	Level II Black & white:	Digital ref.:	

DEPOSIT	CUT	
1. Compaction 3. Texture/composition 5. Boundaries	1. Shape in plan	3. Profile description
2. Colour 4. Inclusions	2. Orientation	4. Base

DIMENSIONS

L: _____ W: _____ D: _____ Ø: _____

DESCRIPTION:

1. _____

2. _____

3. _____

4. _____

5. _____

2138
263
264 } CAP 2138
2138

INTERPRETATION: GROUP N^o - COMPRISES CUT 2136, FILL 2137
BUNMS 263+264.

RELATIONSHIPS: Cont'd 7

Fill of: _____ Filled by: _____

Cuts: _____ Cut by: _____

Overlies: _____ Overlain by: _____

Abuts: _____ Abutted by: _____

Part of: _____ Same as: _____

POTTERY	CLAY PIPE	SMALL FINDS	STRATIGRAPHIC MATRIX
FLINT	BRICK/TILE		
BONE	OTHER	SAMPLES	
GLASS	NONE		

POST-EXCAVATION ANALYSIS:

DATING AND PHASING:

Excavated by & date: AF 30/1/18	Recorded by & date: AF 30/1/18	Checked by & date: AF 31/3/18	Sheet 1 of _____
------------------------------------	-----------------------------------	----------------------------------	------------------

NORTHAMPTONSHIRE ARCHAEOLOGY CONTEXT RECORD FORM

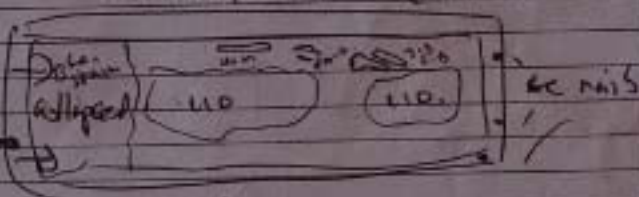
Project code: SMA08		Context No: 2139	
Area: 2	Co-ordinates: E/N 1	Context group:	
Plan: 257	Section: 2139	Levels OO T: B:	Context type: COFFIN
Level II Colour:	Level II Black & white:	Digital ref.:	
DEPOSIT		CUT	
1. Compaction	3. Texture/composition	5. Boundaries	1. Shape in plan
2. Colour	4. Inclusions		3. Profile description
			4. Base

DIMENSIONS

L: **0.50m** W: **0.14m** D: **c. 0.10m** ø.

DESCRIPTION:

1. Rectangular wooden coffin
 2. to be manufactured from a single flat piece of wood forming a box with the nails hammered inwards through it to reduce sides and ends
 3. E end has collapsed inwards leaving nails in situ
 4. Lid has fragmented and collapsed over interred
- Coffin is placed slightly off centre in pit [2140] and backfilled with [2141]



INTERPRETATION: WOODEN DISSET

Remains of a neo-natal baby. Original depth estimated to be 0.10m. Links to burial no. 265, pit [2140], grave 2142.

Interpretation: Coffin contains remains of neo-natal baby. Assumed born on island to a slave, ~~concerned~~ concerned at birth of Nij? Cont'd?

RELATIONSHIPS:

Fill of:	Filled by: 265, 2141
Cuts:	Cut by:
Overlies: (2141) pit fill	Overlain by:
Abuts:	Abutted by:
Part of:	Same as:

POTTERY	CLAY PIPE	SMALL FINDS	STRATIGRAPHIC MATRIX	
FLINT	BRICK/TILE		265	
BONE	OTHER	SAMPLES	2139	
GLASS	NONE		2140	

POST-EXCAVATION ANALYSIS:

Full examination of coffin contents and plans shows it to be deliberately manufactured into a archaic flat coffin-shape rather than just a rectangular box.

DATING AND PHASING:

Excavated by & date: 23/30-7-08	Recorded by & date: 11/m. 30-7-08	Checked by & date: 11/5/08	Sheet 1 of
---	---	--------------------------------------	------------

**NORTHAMPTONSHIRE ARCHAEOLOGY
CONTEXT RECORD FORM**

Project code: S17A08		Area: 2	Co-ordinates - E/N: 1	Context group:	Context No: 2140									
Plan:	Section: 276	Levels OD T: B:		Context type: PIT INF										
Level II Colour:	Level II Black & white:	Digital ref.:												
DEPOSIT			CUT											
1. Compaction 3. Texture/composition 5. Boundaries			1. Shape in plan 3. Profile description											
2. Colour 4. Inclusions			2. Orientation 4. Base											
DIMENSIONS														
L:	W:	D:	0.60 0.12m	Ø:	0.60m									
DESCRIPTION:														
1. Roughly circular.														
2. —														
3. 45° sloping sides.														
4. Fleckish.														
5. —														
INTERPRETATION:														
Small pit dug to receive neonatal coffin burial 265/2139.														
Cont'd?														
RELATIONSHIPS:														
Fill of:			Filled by: 2141, 2139											
Cuts: cut 2099			Cut by:											
Overlies:			Overlain by:											
Abuts:			Abutted by:											
Part of:			Same as:											
POTTERY	CLAY PIPE	SMALL FINDS	STRATIGRAPHIC MATRIX <table border="1" style="margin: auto;"> <tr> <td style="width: 50px; height: 30px;"></td> <td style="width: 50px; height: 30px; text-align: center;">2140</td> <td style="width: 50px; height: 30px; text-align: center;">2139</td> </tr> <tr> <td style="width: 50px; height: 30px;"></td> <td style="width: 50px; height: 30px; text-align: center;">2140</td> <td style="width: 50px; height: 30px;"></td> </tr> <tr> <td style="width: 50px; height: 30px;"></td> <td style="width: 50px; height: 30px; text-align: center;">2099</td> <td style="width: 50px; height: 30px;"></td> </tr> </table>				2140	2139		2140			2099	
	2140	2139												
	2140													
	2099													
FLINT	BRICK/TILE													
BONE	OTHER	SAMPLES												
GLASS	NONE													
POST-EXCAVATION ANALYSIS:														
DATING AND PHASING:														
Excavated by & date: PM 5/1/08		Recorded by & date: PM 31-7-08		Checked by & date: M 5/8/8										
				Sheet 1 of										

**NORTHAMPTONSHIRE ARCHAEOLOGY
CONTEXT RECORD FORM**

Project code: SHA08		Area: 2	Co-ordinates: E/N 1	Context group:	Context No: 2141									
Plan: ES7	Section:	Levels: OD T B:		Context type: Pit fill										
Level II Colour:	Level II Black & white:	Digital ref.:												
DEPOSIT			CUT											
1. Compaction		3. Texture/composition	5. Boundaries	1. Shape in plan	3. Profile description									
2. Colour		4. Inclusions		2. Orientation	4. Base									
DIMENSIONS														
L:		W:		D: max 0.12m Ø										
DESCRIPTION:														
1. void														
2. mid grey brown														
3. sandy loam														
4. frequent small-medium frags of rocks, fine roots														
5. sharps														
INTERPRETATION:														
Backfill of small pit containing coffin - not re-natal bones 265.														
Cont'd ?														
RELATIONSHIPS:														
Fill of: 2140			Filled by:											
Cuts:			Cut by:											
Overlies: 2130			Overlain by:											
Abuts:			Abutted by:											
Part of:			Same as:											
POTTERY	CLAY PIPE	SMALL FINDS		STRATIGRAPHIC MATRIX										
FLINT	BRICK/TILE													
BONE	OTHER	SAMPLES												
GLASS	NONE													
<table border="1" style="margin: auto;"> <tr> <td style="width: 30px; height: 30px;"></td> <td style="width: 30px; height: 30px; text-align: center;">2141</td> <td style="width: 30px; height: 30px;"></td> </tr> <tr> <td colspan="3" style="text-align: center;"> <div style="border: 1px solid black; padding: 5px; display: inline-block;">2141</div> </td> </tr> <tr> <td style="width: 30px; height: 30px;"></td> <td style="width: 30px; height: 30px; text-align: center;">2130</td> <td style="width: 30px; height: 30px;"></td> </tr> </table>							2141		<div style="border: 1px solid black; padding: 5px; display: inline-block;">2141</div>				2130	
	2141													
<div style="border: 1px solid black; padding: 5px; display: inline-block;">2141</div>														
	2130													
POST-EXCAVATION ANALYSIS:														
DATING AND PHASING:														
Excavated by & date: PM 31/1/8		Recorded by & date: pm 31-7-05		Checked by & date: 5/6/5										
				Sheet 1 of										

**NORTHAMPTONSHIRE ARCHAEOLOGY
CONTEXT RECORD FORM**

Project code: SBA08		Area: 2	Co-ordinates: E/N 1	Context group:	Context No: 2142
Plan: 257	Section: —	Levels: <input type="checkbox"/> O.D. <input type="checkbox"/> T. <input type="checkbox"/> B.		Context type: Group	
Level II Colour:	Level II Black & white:	Digital ref.:			
DEPOSIT			CUT		
1. Compaction 3. Texture/composition 5. Boundaries			1. Shape in plan 3. Profile description		
2. Colour 4. Inclusions			2. Orientation 4. Base		
DIMENSIONS					
L:		W:		D: Ø:	
DESCRIPTION:					
1.	pit wall = 2141				
2.	burial = 265				
3.	cuffin = 2139				
4.	pit = 2140				
5.	} 2142				
INTERPRETATION:					
Group mason relating to pit [2140], coffin (2139) burial 265 + pit wall (2141)					
Cont'd?					
RELATIONSHIPS:					
Fill of:			Filled by:		
Cuts:			Cut by:		
Overlies:			Overlain by:		
Abuts:			Abutted by:		
Part of:			Same as:		
POTTERY	CLAY PIPE	SMALL FINDS	STRATIGRAPHIC MATRIX		
FLINT	BRICKTILE				
BONE	OTHER	SAMPLES			
GLASS	NONE				
POST-EXCAVATION ANALYSIS:					
DATING AND PHASING:					
Excavated by & date: PM 31/1/18	Recorded by & date: PM 31-7-18	Checked by & date: SM 5/8/18	Sheet 1 of		

**NORTHAMPTONSHIRE ARCHAEOLOGY
CONTEXT RECORD FORM**

Project code: SHA08		Area: 2		Co-ordinates: E/N 1		Context group: 2145		Context No: 2143																					
Plan:		Section: 304.305		Levels 00 1: B		Context type: CUT																							
Level II Colour:		Level II Black & white:		Digital ref.:																									
DEPOSIT				CUT																									
1. Compaction		3. Texture/composition		5. Boundaries		1. Shape in plan		3. Profile description																					
2. Colour		4. Inclusions				2. Orientation		4. Base																					
DIMENSIONS																													
L: 1.80m		W: 0.50m		D: 0.50m		Ø																							
DESCRIPTION:																													
1. Oval																													
2. E-W																													
3. Steep sided to near vertical - E end slightly sloping																													
4. Flattish																													
5. /																													
INTERPRETATION: GRAVE CUT - CAP 2145																													
BA																													
Cont'd ?																													
RELATIONSHIPS:																													
Fill of:					Filled by: 2144																								
Cuts: 214 2060					Cut by:																								
Overlies:					Overlain by:																								
Abuts:					Abutted by:																								
Part of:					Same as:																								
POTTERY		CLAY PIPE		SMALL FINDS		STRATIGRAPHIC MATRIX																							
FLINT		BRICK/TILE				<table border="1" style="width: 100%; text-align: center;"> <tr> <td style="width: 25%;"></td> <td style="width: 25%;">2144</td> <td style="width: 25%;"></td> <td style="width: 25%;"></td> </tr> <tr> <td colspan="4"> ----- </td> </tr> <tr> <td colspan="4">2143</td> </tr> <tr> <td colspan="4"> ----- </td> </tr> <tr> <td style="width: 25%;"></td> <td style="width: 25%;">2060</td> <td style="width: 25%;"></td> <td style="width: 25%;"></td> </tr> </table>					2144			-----				2143				-----					2060		
	2144																												

2143																													

	2060																												
BONE		OTHER		SAMPLES																									
GLASS		NONE		/																									
POST-EXCAVATION ANALYSIS:																													
DATING AND PHASING:																													
Excavated by & date: AF 30.7.08			Recorded by & date: AF 5.8.08			Checked by & date:		Sheet 1 of																					

**NORTHAMPTONSHIRE ARCHAEOLOGY
CONTEXT RECORD FORM**

Project code: SHA08		Area: 2	Co-ordinates : E/N: 1	Context group: 2143	Context No: 2144
Plan:	Section: 304, 305		Levels 00 ± B		Context type:
Level II Colour:	Level II Black & white:		Digital ref.:		Deposit
DEPOSIT			CUT		
1. Compaction 3. Texture/composition 5. Boundaries			1. Shape in plan 3. Profile description		
2. Colour 4. Inclusions			2. Orientation 4. Base		
DIMENSIONS					
L: 1.80m W: 0.50m D: 0.50m Ø:					
DESCRIPTION:					
1. LOOSE					
2. Grey, brown / reddish brown					
3. Loam					
4. Frequent small to large pieces of volcanic rocks Burials 266, 267, 268, 285.					
5. Clear with 2060					
INTERPRETATION: Fill of 2143 - CAP 2145					
					Cont'd 7
RELATIONSHIPS:					
Fill of: 2143			Filled by:		
Cuts:			Cut by:		
Overlies:			Overlain by:		
Abuts:			Abutted by:		
Part of:			Same as:		
POTTERY	CLAY PIPE	SMALL FINDS	STRATIGRAPHIC MATRIX		
FLINT	BRICK/TILE	12			
BONE	OTHER LEAD	SAMPLES	2144		
GLASS	NONE		2143		
POST-EXCAVATION ANALYSIS:					
DATING AND PHASING:					
Excavated by & date: AF 30.7.08		Recorded by & date: AF 5.8.08.		Checked by & date:	
				Sheet 1 of	

**NORTHAMPTONSHIRE ARCHAEOLOGY
CONTEXT RECORD FORM**

Project code: SHA08		Area: 2	Co-ordinates : E/N 1	Context group: 2145	Context No: 2145
Plan:	Section: 304, 305	Levels <input type="checkbox"/> T <input type="checkbox"/> B:		Context type:	
Level II Colour:	Level II Black & white:	Digital ref.:		GROUP	
DEPOSIT			CUT		
1. Compaction 3. Texture/composition 5. Boundaries			1. Shape in plan 3. Profile description		
2. Colour 4. Inclusions			2. Orientation 4. Base		
DIMENSIONS					
L:		W:		D: \varnothing :	
DESCRIPTION:					
1.					
2.					
3.					
4.					
5.					
INTERPRETATION: GROUP N° - CUT 2143, FILL 6144, BURIALS 266, 267, 268, 285					
Cont'd ?					
RELATIONSHIPS:					
Fill of:			Filled by:		
Cuts:			Cut by:		
Overlies:			Overlain by:		
Abuts:			Abutted by:		
Part of:			Same as:		
POTTERY	CLAY PIPE	SMALL FINDS		STRATIGRAPHIC MATRIX	
FLINT	BRICK/TILE				
BONE	OTHER	SAMPLES			
GLASS	NONE				
POST-EXCAVATION ANALYSIS:					
DATING AND PHASING:					
Excavated by & date:		Recorded by & date:		Checked by & date:	
				Sheet 1 of	

**NORTHAMPTONSHIRE ARCHAEOLOGY
CONTEXT RECORD FORM**

Project code: SMA 05		Area: 2	Co-ordinates: E/N 1	Context group: 2148	Context No: 2146
Plan:	Section: 2681 269		Levels OD T B:		Context type: CUT
Level II Colour:	Level II Black & white:		Digital ref.:		
DEPOSIT			CUT		
1. Compaction		3. Texture/composition		5. Boundaries	
2. Colour		4. Inclusions		1. Shape in plan	
				3. Profile description	
				2. Orientation	
				4. Base	
DIMENSIONS					
L:	1.28 m	W:	0.66 m	D:	0 m
DESCRIPTION:					
1. Rectangular + curved to east. West end heavily truncated + unlevel					
2. U-shape cut but w/ sloping edge to north due to rock base					
3. E-W aligned					
4. Cut directly on top of the natural rock forming an uneven base					
5.					
INTERPRETATION: Grave cut - CAA 2148					
- appears to be shallower due to heavy mass natural rock in the area likely only large enough for children.					
- truncated to W pass by machining - may explain bits of legs in graves.					
Cont'd ?					
RELATIONSHIPS:					
Fill of:			Filled by: 2147		
Cuts: 2098			Cut by:		
Overlies: 22			Overlain by: 2147		
Abuts:			Abutted by:		
Part of:			Same as:		
POTTERY	CLAY PIPE	SMALL FINDS	STRATIGRAPHIC MATRIX		
FLINT	BRICK/TILE				
BONE	OTHER	SAMPLES			
GLASS	NONE				
			2146		
			2098		
POST-EXCAVATION ANALYSIS:					
DATING AND PHASING:					
Excavated by & date: 30/07/08		Recorded by & date: 30/07/08		Checked by & date: N/S 30/07/08	
				Sheet 1 of 1	

**NORTHAMPTONSHIRE ARCHAEOLOGY
CONTEXT RECORD FORM**

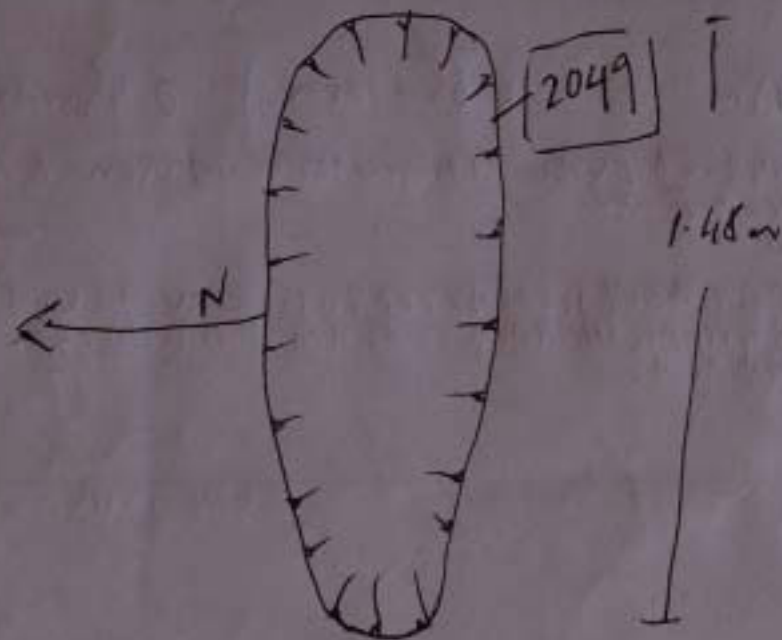
Project code: SMA08		Area: 2	Co-ordinates: E/N 1	Context group: 2148	Context No: 2147
Plan:	Section: 268+269	Levels 00 T B		Context type: Deposit	
Level II Colour:	Level II Black & white	Digital ref.:			
DEPOSIT			CUT		
1. Compaction		3. Texture/composition	5. Boundaries	1. Shape in plan	3. Profile description
2. Colour		4. Inclusions		2. Orientation	4. Base
DIMENSIONS					
L:		W:		D: Ø:	
DESCRIPTION:					
1. loose soil					
2. sandy loam					
2. loose heavy rock content, large → small pieces					
3. medium brown					
4. heavy rock content					
5. diffuse cut					
INTERPRETATION: Fill of 2147 - GMP 2148					
Contains 2 burials - fill may have been mixed when off on a rockslide as it is very similar to the natural top soil above.					
					Cont'd ?
RELATIONSHIPS:					
Fill of: 2147 [2146]			Filled by: S 249 1270		
Cuts:			Cut by:		
Overlies: [2146]			Overlain by: 2146 2000		
Abuts:			Abutted by:		
Part of:			Same as:		
POTTERY	CLAY PIPE	SMALL FINDS	STRATIGRAPHIC MATRIX <div style="text-align: center;"> <div style="border: 1px solid black; padding: 5px; width: 100px; margin: 0 auto;">2000</div> <hr style="width: 80%; margin: 5px auto;"/> <div style="border: 1px solid black; padding: 5px; width: 100px; margin: 0 auto;">2147</div> <hr style="width: 80%; margin: 5px auto;"/> <div style="border: 1px solid black; padding: 5px; width: 100px; margin: 0 auto;">2146</div> </div>		
FLINT	BRICK/TILE				
BONE	OTHER	SAMPLES			
GLASS	NONE				
POST-EXCAVATION ANALYSIS:					
DATING AND PHASING:					
Excavated by & date: AR 30/07/09		Recorded by & date: 30/07/09		Checked by & date: MS 1/8/09	Sheet 1 of 1

**NORTHAMPTONSHIRE ARCHAEOLOGY
CONTEXT RECORD FORM**

Project code: SMA06		Area: 2	Co-ordinates: E/N: 1	Context group: 2148	Context No: 2148
Plan:	Section: 268+269		Levels: OD T: B:	Context type:	
Level II Colour:	Level II Black & white:		Digital ref.:	GROUP	
DEPOSIT			CUT		
1. Compaction		3. Texture/composition	5. Boundaries	1. Shape in plan	3. Profile description
2. Colour		4. Inclusions		2. Orientation	4. Base
DIMENSIONS					
L: 1.28m		W: .66m		D: .16m	
DESCRIPTION:					
<p>1. shallow grave containing 2 burials, likely small children. Both E-W w/ head to the east.</p> <p>2. upper burial (269) was supine, as was lower burial (270) but lower burials head lay to the south.</p> <p>3. heavy truncation to west side of grave leaving no remains below the pelvis.</p> <p>4. the top layer of natural was heavily filled w/ large rocks + the natural to the base was extremely rocky.</p> <p>5.</p>					
INTERPRETATION: GROUP N- COMPLEX CUT 2146, FILL 2147, BONES 269 & 270					
<p>It is likely that the burials were in poor condition due to compression of rocks from above + below causing the large amount of fracturing. The truncation to the west may be due to machine cutting.</p>					
					Cont'd ?
RELATIONSHIPS:					
Fill of:			Filled by:		
Cuts:			Cut by:		
Overlies:			Overlain by:		
Abuts:			Abutted by:		
Part of:			Same as:		
POTTERY	CLAY PIPE	SMALL FINDS	STRATIGRAPHIC MATRIX		
FLINT	BRICK/TILE				
BONE	OTHER	SAMPLES			
GLASS	NONE				
			<div style="border: 1px solid black; width: 100px; height: 20px; margin: 0 auto; display: flex; justify-content: center; align-items: center;"> 2148 </div> <div style="border: 1px solid black; width: 100px; height: 20px; margin: 0 auto; display: flex; justify-content: center; align-items: center;"> 2147 </div> <div style="display: flex; justify-content: space-around; width: 100%; margin-top: 10px;"> <div style="border: 1px solid black; width: 40%; height: 20px; display: flex; justify-content: center; align-items: center;"> 269 </div> <div style="border: 1px solid black; width: 40%; height: 20px; display: flex; justify-content: center; align-items: center;"> 270 </div> </div>		
POST-EXCAVATION ANALYSIS:					
<div style="display: flex; justify-content: center; align-items: center; gap: 20px;"> <div style="text-align: center;">2146</div> <div style="text-align: center;">↓</div> <div style="text-align: center;">2098</div> </div>					
DATING AND PHASING:					
Excavated by & date: AR 30/07/08		Recorded by & date: ANL 30/07/08		Checked by & date: AS 16/8	Sheet 1 of 1

**NORTHAMPTONSHIRE ARCHAEOLOGY
CONTEXT RECORD FORM**

Project code: SMA08		Area: 2	Co-ordinates - E/N: 1	Context group: 2151	Context No: 2149
Plan:	Section: 272, 273	Levels: 00 T B:		Context type: CUT	
Level II Colour:	Level II: Black & white:	Digital ref.:			
DEPOSIT			CUT		
1. Compaction		3. Texture/composition		5. Boundaries	
2. Colour		4. Inclusions		1. Shape in plan	
				3. Profile description	
				2. Orientation	
				4. Base	
DIMENSIONS					
L: 1.48m W: 0.65m (MAX.) D: 0.35m MAX. Ø					
DESCRIPTION:					
1. ELONGATED OVAL MARGINALLY NARROWER AT WEST END ALIGNED E-W					
2. E-W					
3. SHARP BREAKUP SLOPE AT TOP TO STEEP NEAR VERTICAL SIDES E+W MORE SHARP SLOPE					
4. BROAD FLAT BASE					
5.					
INTERPRETATION: GRAVE CUT - GROUP 2151 SKETCH OVER.					
Cont'd ?					
RELATIONSHIPS:					
Fill of:			Filled by: 2150		
Cuts:			Cut by:		
Overlies:			Overlain by: BURIALS 271 + 272		
Abuts:			Abutted by:		
Part of:			Same as:		
POTTERY	CLAY PIPE	SMALL FINDS	STRATIGRAPHIC MATRIX		
FLINT	BRICK/TILE				
BONE	OTHER	SAMPLES			
GLASS	NONE				
			2150		
			2149		
			2098		
POST-EXCAVATION ANALYSIS:					
DATING AND PHASING:					
Excavated by & date: ANB 31/7/08		Recorded by & date: ANB 31/7/08		Checked by & date: M 5/8/08	
				Sheet 1 of PTO	



1-0.65-1

**NORTHAMPTONSHIRE ARCHAEOLOGY
CONTEXT RECORD FORM**

Project code: SHA08		Area: 2	Co-ordinates: E/N 1	Context group: 2151	Context No: 2150
Plan:	Section: 272, 273	Levels: OO T: B:		Context type: Deposit	
Level II Colour:	Level II Black & white:	Digital ref.:			
DEPOSIT			CUT		
1. Compaction 3. Texture/composition 5. Boundaries			1. Shape in plan 3. Profile description		
2. Colour 4. Inclusions			2. Orientation 4. Base		
DIMENSIONS					
L: 1.48m		W: 0.65m		D: 0.35m ϕ	
DESCRIPTION:					
1. DRY, LOOSE					
2. MID BROWN					
3. SILTY SAND					
4. FREQUENT INCLUSIONS OF SMALL + MEDIUM ANGULAR STONES					
5. 0.15m < OCCASIONAL LARGER STONES 0.25m < MEDIUM INCL. FULLY					
6. WELL JEINING AGAINST NATURAL 2098					
INTERPRETATION: Fill of 209 - context 2151					
Confid ?					
RELATIONSHIPS:					
Fill of: 2149			Filled by:		
Cuts:			Cut by:		
Overlies: BURIALS 271 + 272			Overlain by:		
Abuts:			Abutted by:		
Part of:			Same as:		
POTTERY	CLAY PIPE	SMALL FINDS	STRATIGRAPHIC MATRIX		
FLINT	BRICK/TILE				
BONE	OTHER	SAMPLES			
GLASS	NONE				
			2000		
			2150		
			2149		
POST-EXCAVATION ANALYSIS:					
DATING AND PHASING:					
Excavated by & date: AHG 31/7/08		Recorded by & date: AHG 31/7/08		Checked by & date: NY 5/8/08	
				Sheet 1 of	

**NORTHAMPTONSHIRE ARCHAEOLOGY
CONTEXT RECORD FORM**

Project code: SMA08		Area: 2		Co-ordinates : E/N 1		Context group: 2151		Context No: 2151		
Plan:		Section:		Levels OO T: B:		Context type: GROUP				
Level II Colour:		Level II Black & white		Digital ref.:						
DEPOSIT					CUT					
1. Compaction			3. Texture/composition		5. Boundaries		1. Shape in plan		3. Profile description	
2. Colour			4. Inclusions				2. Orientation		4. Base	
DIMENSIONS										
L:			W:			D:			Ø:	
DESCRIPTION:										
1.										
2.										
3.										
4.										
5.										
INTERPRETATION: GRANT N ^o COMPASSES CUT 2149, FINE 2150, QUARTZ 2311 2312										
Cont'd ?										
RELATIONSHIPS:										
Fill of:					Filled by:					
Cuts:					Cut by:					
Overlies:					Overlain by:					
Abuts:					Abutted by:					
Part of:					Same as:					
POTTERY		CLAY PIPE		SMALL FINDS		STRATIGRAPHIC MATRIX				
FLINT		BRICK/TILE								
BONE		OTHER		SAMPLES						
GLASS		NONE								
POST-EXCAVATION ANALYSIS:										
DATING AND PHASING:										
Excavated by & date: NBB 3/11/78			Recorded by & date: NBB 3/11/78			Checked by & date: AB 5/16/78		Sheet 1 of		

**NORTHAMPTONSHIRE ARCHAEOLOGY
CONTEXT RECORD FORM**

Project code: SM08		Area: 2	Co-ordinates: E/N: 1	Context group: 2154	Context No: 2152		
Plan: ---	Section: 277 + 278	Levels: OO T: B		Context type: CUT			
Level II 15-18-18 Colour: 10-33-35	Level II: Black & white.	Digital ref.: →					
DEPOSIT			CUT				
1. Compaction 3. Texture/composition 5. Boundaries			1. Shape in plan 3. Profile description				
2. Colour 4. Inclusions			2. Orientation 4. Base				
DIMENSIONS							
L: 1.2m		W: 0.8m		D: 0.5m			
DESCRIPTION:							
1. SUB-OVAL 2. N. EDGE STRAIGHT, S. EDGE SLOPING & IRREGULAR, ONE TO LARGE STONES REMOVED. 3. TO LARGE STONES REMOVED. 4. BASE IRREGULAR, SLOPES UP TOWARDS W (BOTTOM) 5.							
INTERPRETATION: GAME CUT - GROUP 2154							
CUT CONTAINS 2 BODIES, A JUVENILE & A INFANT, SC. 273 & 274.							
					Cont'd ?		
RELATIONSHIPS:							
Fill of:			Filled by: (2153)				
Cuts:			Cut by:				
Overlies:			Overlain by:				
Abuts:			Abutted by:				
Part of:			Same as:				
POTTERY	CLAY PIPE	SMALL FINDS	STRATIGRAPHIC MATRIX				
FLINT	BRICK/TILE					[2153]	
BONE	OTHER	SAMPLES				[2152]	
GLASS	NONE					[2099]	
POST-EXCAVATION ANALYSIS:							
DATING AND PHASING:							
Excavated by & date: AEB 1/8		Recorded by & date: →		Checked by & date: D 5/86			
				Sheet 1 of 1			

**NORTHAMPTONSHIRE ARCHAEOLOGY
CONTEXT RECORD FORM**

Project code: SHAD6		Area: 2	Co-ordinates : E/N 1	Context group: 2154	Context No: 7153
Plan: —	Section: 277 & 278		Levels OO T: B:		Context type: DEPOSIT
Level II 15.15-18 Colour: 18.33-36	Level II Black & white:		Digital ref.: →		
DEPOSIT			CUT		
1. Compaction 3. Texture/composition 5. Boundaries			1. Shape (in plan) 3. Profile description		
2. Colour 4. Inclusions			2. Orientation 4. Base		
DIMENSIONS					
L:		W:		D: 0.5m Ø:	
DESCRIPTION:					
1. LOOSE					
2. MID BROWN					
3. SANDY SILT LOAM					
4. FRED GRAVEL & (TONES), UP TO 150MM IN SIZE					
5. SHARP.					
INTERPRETATION: FILL OF USH, CAP 764					
					Cont 7
RELATIONSHIPS:					
Fill of: [2152]			Filled by:		
Cuts:			Cut by:		
Overlies:			Overlain by:		
Abuts:			Abutted by:		
Part of:			Same as:		
POTTERY	CLAY PIPE	SMALL FINDS	STRATIGRAPHIC MATRIX		
FLINT	BRICK/TILE				
BONE	OTHER	SAMPLES	(2153)		
GLASS	NONE		[2152]		
POST-EXCAVATION ANALYSIS:					
DATING AND PHASING:					
Excavated by & date: neb 18		Recorded by & date: →		Checked by & date: M 5/8/80	
				Sheet 1 of	

**NORTHAMPTONSHIRE ARCHAEOLOGY
CONTEXT RECORD FORM**

Project code: SHAC08		Area: 2	Co-ordinates: E/N 1	Context group: 2154	Context No: 2154
Plan:	Section:	Levels 00 T B		Context type: GROUP	
Level II Colour:	Level II Black & white	Digital ref.:			
DEPOSIT			CUT		
1. Compaction 3. Texture/composition 5. Boundaries			1. Shape in plan 3. Profile description		
2. Colour 4. Inclusions			2. Orientation 4. Base		
DIMENSIONS					
L:	W:	D:	Ø:		
DESCRIPTION:					
1.	<div style="float: right; text-align: right;"> 2153 273 } GROUP 2154 274 } 2152 </div>				
2.					
3.					
4.					
5.					
INTERPRETATION: Group II - cut 215, fill 215 by beams 273-274					
<small>Cont'd 1</small>					
RELATIONSHIPS:					
Fill of:			Filled by:		
Cuts:			Cut by:		
Overlies:			Overlain by:		
Abuts:			Abutted by:		
Part of:			Same as:		
POTTERY	CLAY PIPE	SMALL FINDS	STRATIGRAPHIC MATRIX		
FLINT	BRICK/TILE				
BONE	OTHER	SAMPLES			
GLASS	NONE				
POST-EXCAVATION ANALYSIS:					
DATING AND PHASING:					
Excavated by & date: MB 3/1/15		Recorded by & date: MB 3/1/15		Checked by & date: M 5/6/15	
				Sheet 1 of	

**NORTHAMPTONSHIRE ARCHAEOLOGY
CONTEXT RECORD FORM**

Project code: SHA08		Area: 2	Co-ordinates: E/N 1	Context group: 2157	Context No: 2155
Plan: X	Section: 283+ 284	Levels: 00: B:		Context type: WT	
Level II Colour:	Level II Black & white: rim 18 30-30	Digital ref.:			
DEPOSIT			CUT		
1. Compaction 3. Texture/composition 5. Boundaries			1. Shape in plan 3. Profile description		
2. Colour 4. Inclusions			2. Orientation 4. Base		
DIMENSIONS					
L: 1m40		W: 0.60m		D: 0.23m Ø:	
DESCRIPTION:					
1. Linear					
2. East-west					
3. Sharp slopes					
4. Flat					
5.					
INTERPRETATION: Grave cut - GAF 2157					
Grave Cut - good edges					
Cont'd ?					
RELATIONSHIPS:					
Fill of:			Filled by: 2156		
Cuts:			Cut by:		
Overlies:			Overlain by:		
Abuts:			Abutted by:		
Part of:			Same as:		
POTTERY	CLAY PIPE	SMALL FINDS	STRATIGRAPHIC MATRIX		
FLINT	BRICK/TILE				
BONE	OTHER	SAMPLES			
GLASS	NONE				
			2158-216		
			2155		
			2098		
POST-EXCAVATION ANALYSIS:					
DATING AND PHASING:					
Excavated by & date: GAF 1/8/8		Recorded by & date: GAF 1/8/8		Checked by & date: J 5/8/8	
				Sheet 1 of	



**NORTHAMPTONSHIRE ARCHAEOLOGY
CONTEXT RECORD FORM**

Project code: SMA08		Area: 2		Co-ordinates : E/N: 1		Context group: 2157		Context No: 2156	
Plan: X		Section: 283 + 284		Levels OO T: B:		Context type: DEPOSIT			
Level II Colour:		Level II Black & white: 17-18 3-11		Digital ref.:					
DEPOSIT					CUT				
1. Compaction		3. Texture/composition		5. Boundaries		1. Shape in plan		3. Profile description	
2. Colour		4. Inclusions				2. Orientation		4. Base	
DIMENSIONS									
L: 1.40m		W: 0.60m		D: 0.63m					
DESCRIPTION:									
1. LOOSE									
2. Dark Brown with blue and grey									
3. Silt with very frequent fragments of natural stone									
4. Angular rocks/natural stone									
5. Well defined									
INTERPRETATION: Fill of 2153. CAP 2157.									
Fill of grave									
Cont'd ?									
RELATIONSHIPS:									
Fill of: 2153 2155					Filled by:				
Cuts:					Cut by:				
Overlies:					Overlain by:				
Abuts:					Abutted by:				
Part of:					Same as:				
POTTERY		CLAY PIPE		SMALL FINDS		STRATIGRAPHIC MATRIX			
FLINT		BRICK/TILE				2000			
BONE		OTHER		SAMPLES		2156			
GLASS		NONE				2157-275 2158			
POST-EXCAVATION ANALYSIS:									
DATING AND PHASING:									
Excavated by & date: CAF 1/8/8			Recorded by & date: CAF 1/8/8			Checked by & date: AY 5/8/8		Sheet 1 of	

**NORTHAMPTONSHIRE ARCHAEOLOGY
CONTEXT RECORD FORM**

Project code: SMA08		Area: 2	Co-ordinates : E/N 1	Context group: 2157	Context No: 2157
Plan: x	Section: 2835 284	Levels OO T B.		Context type: GROUP	
Level II Colour:	Level II 17+18 Black & white: 8-11	Digital ref.:			
DEPOSIT			CUT		
1. Compaction 3. Texture/composition 5. Boundaries			1. Shape in plan 3. Profile description		
2. Colour 4. Inclusions			2. Orientation 4. Base		
DIMENSIONS					
L: 1m40 W: 0.60m D: 0.23m Ø:					
DESCRIPTION:					
1. Contains burials 275 and 276					
2.					
3. 2156 } GROUP 2157					
4. 275 } GROUP 2157					
5. 276 } GROUP 2157					
6. 2155 } GROUP 2157					
INTERPRETATION: GROUP N° 10MPA1503 CUT 2155, FILL 2156, BURIALS 275+276.					
					Cont'd 7
RELATIONSHIPS:					
Fill of:			Filled by:		
Cuts:			Cut by:		
Overlies:			Overlain by:		
Abuts:			Abutted by:		
Part of:			Same as:		
POTTERY	CLAY PIPE	SMALL FINDS	STRATIGRAPHIC MATRIX		
FLINT	BRICK/TILE				
BONE	OTHER	SAMPLES			
GLASS	NONE				
POST-EXCAVATION ANALYSIS:					
DATING AND PHASING:					
Excavated by & date: CE 1/8/81		Recorded by & date: CE 1/8/81		Checked by & date: M 36/9	
				Sheet 1 of	

**NORTHAMPTONSHIRE ARCHAEOLOGY
CONTEXT RECORD FORM**

Project code: <i>SHA08</i>		Area: <i>2</i>	Co-ordinates: E/N <i>1</i>	Context group: <i>2160</i>	Context No: <i>2158</i>									
Plan:	Section: <i>266, 267</i>	Levels: 00 T: B:		Context type: <i>CUT</i>										
Level II Colour:	Level II Black & white:	Digital ref.:												
DEPOSIT			CUT											
1. Compaction 3. Texture/composition 5. Boundaries			1. Shape in plan 3. Profile description											
2. Gortof 4. Inclusions			2. Orientation 4. Base											
DIMENSIONS														
L: <i>1.65m</i>		W: <i>0.50m</i>		D: <i>±45cm</i>										
DESCRIPTION:														
1. <i>Rectangular, rounded corners</i>														
2. <i>E-W</i>														
3. <i>Sharp break TOS, vertical sides, sharp break BOS</i>														
4. <i>Flat, slightly uneven</i>														
5.														
INTERPRETATION: <i>GRAVE CUT - CAP 2160</i>														
<i>EVIDENCE OF LIME LINING</i>														
Cont'd ?														
RELATIONSHIPS:														
Fill of:			Filled by: <i>2159 (SK278)</i>											
Cuts: <i>2098</i>			Cut by:											
Overlies:			Overlain by:											
Abuts:			Abutted by:											
Part of:			Same as:											
POTTERY	CLAY PIPE	SMALL FINDS		STRATIGRAPHIC MATRIX <table border="1" style="width: 100%; text-align: center;"> <tr> <td><i>SK278</i></td> <td><i>2160</i></td> <td><i>2159</i></td> </tr> <tr> <td></td> <td><i>2158</i></td> <td></td> </tr> <tr> <td></td> <td><i>2098</i></td> <td></td> </tr> </table>		<i>SK278</i>	<i>2160</i>	<i>2159</i>		<i>2158</i>			<i>2098</i>	
<i>SK278</i>	<i>2160</i>	<i>2159</i>												
	<i>2158</i>													
	<i>2098</i>													
FLINT	BRICK/TILE													
BONE	OTHER	SAMPLES												
GLASS	NONE													
POST-EXCAVATION ANALYSIS:														
DATING AND PHASING:														
Excavated by & date: <i>CDP 31/07/09</i>		Recorded by & date: <i>CDP 31/07/08</i>		Checked by & date: <i>10/10/08</i>										
				Sheet 1 of										

**NORTHAMPTONSHIRE ARCHAEOLOGY
CONTEXT RECORD FORM**

Project code: SH1005		Area: 2		Co-ordinates : E/N 1		Context group: 2160		Context No: 2159	
Plan:		Section:		Levels OD T. B.		Context type: Deposit			
Level II Colour:		Level II Black & white:		Digital ref.:					
DEPOSIT				CUT					
1. Compaction 3. Texture/composition 5. Boundaries				1. Shape in plan		3. Profile description			
2. Colour 4. Inclusions				2. Orientation		4. Base			
DIMENSIONS									
L		W		D		Ø			
DESCRIPTION:									
1. VERY LOOSE - (CAN BE BRUSHED OUT OF CUT)									
2. LIGHT BAREY BROWN									
3. CLAY SAND SILT									
4. MODERATE ANGULAR & SUBANGULAR STONE									
5.									
INTERPRETATION: Fill of 2158, top 2160									
									Cont'd ?
RELATIONSHIPS:									
Fill of: 2158					Filled by:				
Cuts:					Cut by:				
Overlies:					Overlain by: 2000				
Abuts:					Abutted by:				
Part of:					Same as:				
POTTERY		CLAY PIPE		SMALL FINDS		STRATIGRAPHIC MATRIX			
FLINT		BRICK/TILE				2000			
BONE		OTHER		SAMPLES		2158			
GLASS		NONE				SKZT 2158			
POST-EXCAVATION ANALYSIS:									
DATING AND PHASING:									
Excavated by & date: CP 31/3/16			Recorded by & date: CP 31/3/16			Checked by & date: M 1/8/16		Sheet 1 of	

**NORTHAMPTONSHIRE ARCHAEOLOGY
CONTEXT RECORD FORM**

Project code: SH108		Area: 2		Co-ordinates : E/N 1		Context group: 2160		Context No: 2160		
Plan:		Section:		Levels OD T: B:		Context type: GROUP				
Level II Colour:		Level II Black & white:		Digital ref.:						
DEPOSIT					CUT					
1. Compaction			3. Texture/composition			5. Boundaries		1. Shape in plan		3. Profile description
2. Colour			4. Inclusions					2. Orientation		4. Base
DIMENSIONS										
L:		W:		D:		Ø:				
DESCRIPTION:										
1. RECTANGULAR, ROUNDED EDGES							2159	} GROUP 2160		
2. E-W							277			
3. SHARP BREAK IDS, VERTICAL SIDES, SHARP BREAK BOS							278			
4.							2158			
5.										
INTERPRETATION: GROUP N-1 COMPISES CUT 2158, FILL 2159, CERAMICS 278 & 277.										
Cont'd 7										
RELATIONSHIPS:										
Fill of:					Filled by:					
Cuts:					Cut by:					
Overlies:					Overlain by:					
Abuts:					Abutted by:					
Part of:					Same as:					
POTTERY		CLAY PIPE		SMALL FINDS		STRATIGRAPHIC MATRIX				
FLINT		BRICK/TILE				[] [] []				
BONE		OTHER		SAMPLES		[]				
GLASS		NONE				[] [] []				
POST-EXCAVATION ANALYSIS:										
DATING AND PHASING:										
Excavated by & date: CP 3/1/76			Recorded by & date: CP 3/1/76			Checked by & date: AY 5/8/81		Sheet 1 of		

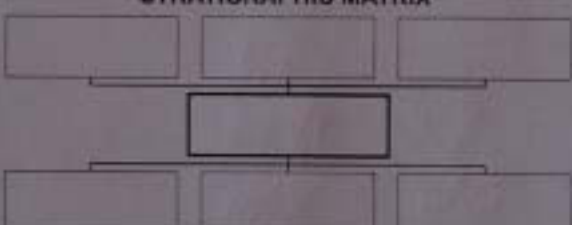
**NORTHAMPTONSHIRE ARCHAEOLOGY
CONTEXT RECORD FORM**

Project code: SMA08		Area: 2	Co-ordinates: E/N 1	Context group: 2163	Context No: 2163 2161									
Plan:	Section:	Levels: OO T: B:		Context type: CUT										
Level II Colour:	Level II Black & white:	Digital ref.:												
DEPOSIT			CUT											
1. Compaction 3. Texture/composition 5. Boundaries			1. Shape in plan 3. Profile description											
2. Colour 4. Inclusions			2. Orientation 4. Base											
DIMENSIONS														
L: 1.44m		W: 0.64m		D: 0.32m										
DESCRIPTION:														
1. RECTANGULAR WITH ROUNDED ENDS. BURIAL WAS OVER CUT DUE TO THE NUMBER OF ROCKS AFTER MACHINING AT TOP.														
2. N-S														
3. BURIAL VERY SHALLOW DUE TO MACHINING LEVEL - <i>truncated - particularly S.</i>														
4. FLAT BUT VERY ROCKY.														
5.														
INTERPRETATION: <i>GRAVE CUT GROUP 2163 2163</i>														
Cont'd 7														
RELATIONSHIPS:														
Fill of:			Filled by: MSB											
Cuts: 2098			Cut by:											
Overlies:			Overlain by:											
Abuts:			Abutted by:											
Part of:			Same as:											
POTTERY	CLAY PIPE	SMALL FINDS	STRATIGRAPHIC MATRIX											
FLINT	BRICK/TILE													
BONE	OTHER	SAMPLES												
GLASS	NONE													
<table border="1" style="margin: auto;"> <tr> <td style="width: 20%;"></td> <td style="width: 20%; text-align: center;">2163</td> <td style="width: 20%; text-align: center;">2162</td> </tr> <tr> <td></td> <td style="text-align: center;">2161</td> <td></td> </tr> <tr> <td style="text-align: center;">2098</td> <td></td> <td></td> </tr> </table>							2163	2162		2161		2098		
	2163	2162												
	2161													
2098														
POST-EXCAVATION ANALYSIS:														
DATING AND PHASING:														
Excavated by & date: PN 1-08-08		Recorded by & date: PN 1-08-08		Checked by & date: AT 3/8-08										
				Sheet 1 of										

**NORTHAMPTONSHIRE ARCHAEOLOGY
CONTEXT RECORD FORM**

Project code: SHA06		Area: 2		Co-ordinates: E/N 1		Context group: 2163 2163		Context No: 2162 2162			
Plan:		Section:		Levels: 00 T B		Context type: Deposit					
Level II Colour:		Level II Black & white:		Digital ref.:							
DEPOSIT					CUT						
1. Compaction			3. Texture/composition			5. Boundaries		1. Shape in plan		3. Profile description	
2. Colour			4. Inclusions					2. Orientation		4. Base	
DIMENSIONS											
L:		W:		D:		Ø:					
DESCRIPTION:											
1. VERY COMPACT DUE TO THE NUMBER OF ROCKS - SOIL ITSELF SET + FINE											
2. LIGHT TO MID BROWN											
3. SOIL - SANDY LOAM AROUND ROCKS											
4. VERY ROCKY. PEBBLES TO BOULDER SIZE ROUGH TO ANGULAR ROCKS. APPROX 50% ROCKS											
5.											
2161 - 2163											
INTERPRETATION: FILL OF 2161 GAP 2163											
Cont'd 7											
RELATIONSHIPS:											
Fill of: 2163 2163					Filled by:						
Cuts:					Cut by:						
Overlies:					Overlain by: 2000						
Abuts:					Abutted by:						
Part of:					Same as:						
POTTERY		CLAY PIPE		SMALL FINDS		STRATIGRAPHIC MATRIX					
FLINT		BRICK/TILE		DOT BEAD NECKLACE BANGLE 27A		2000					
BONE		OTHER		SAMPLES		2162 2162					
GLASS		NONE				2163 2163					
POST-EXCAVATION ANALYSIS:											
DATING AND PHASING:											
Excavated by & date: PW 1-08-08			Recorded by & date: PW 1-08-08			Checked by & date: AY 3/8/08		Sheet 1 of			

**NORTHAMPTONSHIRE ARCHAEOLOGY
CONTEXT RECORD FORM**

Project code: SMA08		Area: 2		Co-ordinates : E/N 1	Context group: 2163	Context No: 2163	
Plan:		Section:		Levels OO T: 8		Context type: GROUP	
Level II Colour:		Level II Black & white:		Digital ref.:			
DEPOSIT				CUT			
1. Compaction		3. Texture/composition		5. Boundaries		1. Shape in plan	
2. Colour		4. Inclusions				3. Profile description	
						4. Base	
DIMENSIONS							
L:		W:		D:		Ø:	
DESCRIPTION:							
1.						2162	
2.						250	
3.						279	
4.						2161	
5.							
INTERPRETATION: group 1 - comprises cut 2161, fill 2162, burials 279 + 280							
Cont'd ?							
RELATIONSHIPS:							
Fill of:				Filled by:			
Cuts:				Cut by:			
Overlies:				Overlain by:			
Abuts:				Abutted by:			
Part of:				Same as:			
POTTERY	CLAY PIPE	SMALL FINDS ✓ Food on neck of 279		STRATIGRAPHIC MATRIX 			
FLINT	BRICK/TILE						
BONE	OTHER	SAMPLES ✓ Hair on 279					
GLASS	NONE	✓ Pupps					
POST-EXCAVATION ANALYSIS:							
DATING AND PHASING:							
Excavated by & date: pwl-08-08		Recorded by & date: pwl-08-08		Checked by & date: 17/5/18		Sheet 1 of	





**NORTHAMPTONSHIRE ARCHAEOLOGY
CONTEXT RECORD FORM**

Project code: SMA08		Area: 2		Co-ordinates : E/N 1		Context group: 2166		Context No: 2164	
Plan:		Section: 285/286		Levels OD T B		Context type: CUT			
Level II Colour:		Level II Black & white:		Digital ref.:					
DEPOSIT				CUT					
1. Compaction 3. Texture/composition 5. Boundaries				1. Shape in plan		3. Profile description			
2. Colour 4. Inclusions				2. Orientation		4. Base			
DIMENSIONS									
L: 1.63m		W: 0.62m		D: 0.32		Ø:			
DESCRIPTION:									
1. SUB-RECTANGULAR - oval									
2. E/W									
3. N + S EDGES VERTICAL GENTLE → MOD SLOPE ON E/W EDGE WITH ROUNDED BREAK & SLOPE TOWARDS BASE									
4. FLATTISH WITH NASILLAR DIS DUE TO GEOMETRY. SURF'S SUGGESTS TRENCH WORK END.									
5.									
INTERPRETATION: GRASS CUT Group 2166									
Cont'd 7									
RELATIONSHIPS:									
Fill of:				Filed by: 2165					
Cuts: 2098				Cut by:					
Overlies:				Overlain by:					
Abuts:				Abutted by:					
Part of:				Same as:					
POTTERY		CLAY PIPE		SMALL FINDS		STRATIGRAPHIC MATRIX			
FLINT		BRICK/TILE		/		2165			
BONE		OTHER				2164			
GLASS		NONE				2098			
POST-EXCAVATION ANALYSIS:									
DATING AND PHASING:									
Excavated by & date: 1/5/80			Recorded by & date: 3/8/80			Checked by & date: 5/6/80			Sheet 1 of 1

**NORTHAMPTONSHIRE ARCHAEOLOGY
CONTEXT RECORD FORM**

Project code: SHA 08		Area: 2	Co-ordinates: E/N 1	Context group: 2166	Context No: 2165															
Plan:	Section: 285/286	Levels OD T B		Context type: Deposit																
Level II Colour:	Level II Black & white	Digital ref.:																		
DEPOSIT			CUT																	
1. Compaction 3. Texture/composition 5. Boundaries			1. Shape in plan 3. Profile description																	
2. Colour 4. Inclusions			2. Orientation 4. Base																	
DIMENSIONS																				
L: 1.63m		W: 0.62		D: 0.32m																
DESCRIPTION:																				
1. Loose																				
2. Loose Dark greyish - purple brown																				
3. Silty sand with many fine small irregular stone frags - pebbles -> more silty along edge																				
4. Fine small irregular stone frags + occ white irregular angular stone frags c. 0.15 - 0.10 - 0.08m in size & fine organic debris (leaves) around the frags																				
5. Clean																				
INTERPRETATION: Fill of 2164 - group 2166 -> create fill (19)																				
Interpretation: ...																				
Cont'd 7																				
RELATIONSHIPS:																				
Fill of: 2164			Filled by:																	
Cuts:			Cut by:																	
Overlies:			Overlain by: 2000																	
Abuts:			Abutted by:																	
Part of:			Same as:																	
POTTERY	CLAY PIPE	SMALL FINDS		STRATIGRAPHIC MATRIX																
FLINT	BRICK/TILE	<table border="1" style="margin: auto;"> <tr><td> </td><td>2000</td><td> </td></tr> <tr><td colspan="3" style="text-align: center;">├───┬───┬───┘</td></tr> <tr><td colspan="3" style="text-align: center;">2165</td></tr> <tr><td colspan="3" style="text-align: center;">├───┬───┬───┘</td></tr> <tr><td> </td><td>2164</td><td> </td></tr> </table>					2000		├───┬───┬───┘			2165			├───┬───┬───┘				2164	
	2000																			
├───┬───┬───┘																				
2165																				
├───┬───┬───┘																				
	2164																			
BONE	OTHER	SAMPLES																		
GLASS	NONE																			
POST-EXCAVATION ANALYSIS:																				
DATING AND PHASING:																				
Excavated by & date: 1/8/08 Hm		Recorded by & date: 5/8/08 Hm		Checked by & date: M 5/8/08																
				Sheet 1 of																

**NORTHAMPTONSHIRE ARCHAEOLOGY
CONTEXT RECORD FORM**

Project code: SM108		Area: 2	Co-ordinates : E/N 1	Context group: GR 2166	Context No: 2166
Plan:	Section: 285/286	Levels OD 1: B:		Context type: GROUP	
Level II Colour:	Level II Black & white:	Digital ref.:			
DEPOSIT			CUT		
1. Compaction 3. Texture/composition 5. Boundaries			1. Shape in plan 3. Profile description		
2. Colour 4. Inclusions			2. Orientation 4. Base		
DIMENSIONS					
L: 1.63m		W: 0.62		D: 0.32	
DESCRIPTION:					
1. E/N GRAVE CUT WITH 2 BURIALS (281), (282) (2000) BOTH ON SIDE SLUMPED INTO CUT. PRESERVATION (2165)					
2. QUITE GOOD.					
3. 					
4. 					
5. 					
INTERPRETATION: GROUP N° - STRATIGRAPHIC CUT 264, FILL 265, BURIALS 281+282					
Cont'd ?					
RELATIONSHIPS:					
Fill of:			Filled by:		
Cuts:			Cut by:		
Overlies:			Overlain by:		
Abuts:			Abutted by:		
Part of:			Same as:		
POTTERY	CLAY PIPE	SMALL FINDS	STRATIGRAPHIC MATRIX 		
FLINT	BRICK/TILE				
BONE	OTHER	SAMPLES			
GLASS	NONE				
POST-EXCAVATION ANALYSIS:					
DATING AND PHASING:					
Excavated by & date: 1/6/8 JHM		Recorded by & date: 3/8/8 JHM		Checked by & date: 10/5/6/8	
				Sheet 1 of	

**NORTHAMPTONSHIRE ARCHAEOLOGY
CONTEXT RECORD FORM**

Project code: SMA08		Area: 2	Co-ordinates : E/N 1	Context group: 2163	Context No: 2167			
Plan:	Section: 281 + 282		Levels OD 1: B:		Context type:			
Level II Colour:	Level II Black & white:		Digital ref.: at					
DEPOSIT			CUT					
1. Compaction 3. Texture/composition 5. Boundaries			1. Shape in plan 3. Profile description					
2. Colour 4. Inclusions			2. Orientation 4. Base					
DIMENSIONS								
L: 1.67m W: 0.85m D: 0.35m max ø								
DESCRIPTION:								
1. linear edge curved ends								
2. east-west								
3. sharp edges								
4. Flat								
5.								
INTERPRETATION: SAME CUT GROUP 2163								
Cont'd 7								
RELATIONSHIPS:								
Fill of:			Filled by: 2168					
Cuts: 2098			Cut by:					
Overlies:			Overlain by:					
Abuts:			Abutted by:					
Part of:			Same as:					
POTTERY	CLAY PIPE	SMALL FINDS	STRATIGRAPHIC MATRIX					
FLINT	BRICK/TILE					2168		
BONE	OTHER	SAMPLES				2167		
GLASS	NONE					2098		
POST-EXCAVATION ANALYSIS:								
DATING AND PHASING:								
Excavated by & date: JEW 1/8/8		Recorded by & date: 3/8/8		Checked by & date: RJ 5/6/8				
				Sheet 1 of				

**NORTHAMPTONSHIRE ARCHAEOLOGY
CONTEXT RECORD FORM**

Project code: <i>SM008</i>		Area: <i>2</i>	Co-ordinates: E/N <i>1</i>	Context group: <i>2109</i>	Context No: <i>2108</i>			
Plan:	Section: <i>201 + 202</i>		Levels: <i>OD T. B</i>		Context type:			
Level II Colour:	Level II Black & white:		Digital ref.: <i>Deposit</i>					
DEPOSIT			CUT					
1. Compaction 3. Texture/composition 5. Boundaries			1. Shape in plan 3. Profile description					
2. Colour 4. Inclusions			2. Orientation 4. Base					
DIMENSIONS								
L: <i>1.67m</i> W: <i>0.85m</i> D: <i>0.35m max</i> ϕ :								
DESCRIPTION:								
1. friable friable								
2. mid brown and grey								
3. soft silt								
4. angular stones (natural), gravel								
5. Good definition.								
INTERPRETATION: <i>fill of 2109 - GP 2109</i> <i>3167</i>								
<i>Grave fill</i>								
<small>Cont'd ?</small>								
RELATIONSHIPS:								
Fill of: <i>2167</i>			Filled by:					
Cuts:			Cut by:					
Overlies:			Overlain by:					
Abuts:			Abutted by:					
Part of:			Same as:					
POTTERY	CLAY PIPE	SMALL FINDS	STRATIGRAPHIC MATRIX					
FLINT	BRICK/TILE					<i>2000</i>		
BONE	OTHER	SAMPLES				<i>2167</i>		
GLASS	NONE					<i>2158</i>		
POST-EXCAVATION ANALYSIS:								
DATING AND PHASING:								
Excavated by & date: <i>ASW 1/5/18</i>		Recorded by & date: <i>CAF 3/8/18</i>		Checked by & date: <i>19 5/8/18</i>				
				Sheet 1 of				

**NORTHAMPTONSHIRE ARCHAEOLOGY
CONTEXT RECORD FORM**

Project code:		Area: 2	Co-ordinates: E/N: 1	Context group: 2169	Context No: 2169
Plan:	Section: 281 282	Levels: OD T B		Context type: Grave	
Level II Colour:	Level II: Black & white	Digital ref.:			
DEPOSIT			CUT		
1. Compaction 3. Texture/composition 5. Boundaries			1. Shape in plan 3. Profile description		
2. Colour 4. Inclusions			2. Orientation 4. Base		
DIMENSIONS					
L: 1.67m		W: 0.85		D: 0.35m max ø	
DESCRIPTION:					
1. Grave containing 2 burials 283+284					
2. (2000)					
3. (2168)					
4. 284 } cut 2169					
5. 283 } [2167]					
INTERPRETATION:					
Grave comprised cut 2167, fill 2168 + Burials 283+284					
Cont'd ?					
RELATIONSHIPS:					
Fill of:			Filled by:		
Cuts:			Cut by:		
Overlies:			Overlain by:		
Abuts:			Abutted by:		
Part of:			Same as:		
POTTERY	CLAY PIPE	SMALL FINDS	STRATIGRAPHIC MATRIX		
FLINT	BRICK/TILE				
BONE	OTHER	SAMPLES			
GLASS	NONE				
Grave					
POST-EXCAVATION ANALYSIS:					
DATING AND PHASING:					
Excavated by & date: ASW 1/5/8		Recorded by & date: GAE 3/8/8		Checked by & date: MJ 5/6/8	
				Sheet 1 of	

**NORTHAMPTONSHIRE ARCHAEOLOGY
CONTEXT RECORD FORM**

Project code: SMA08		Area: 2	Co-ordinates: E/N 1	Context group:	Context No: 2170		
Plan:	Section:	Levels: <input type="checkbox"/> T <input type="checkbox"/> B		Context type: Pit cut			
Level II Colour:	Level II Black & white:	Digital ref.:					
DEPOSIT			CUT				
1. Compaction		3. Texture/composition		5. Boundaries			
2. Colour		4. Inclusions		3. Profile description			
				4. Base			
DIMENSIONS							
L: 0.52m		W: 0.40m		D: 0.35m			
DESCRIPTION:							
1. oval							
2. long axis N-S							
3. N-V.							
4. concave							
5.							
INTERPRETATION:							
Small pit, unknown function. Could be large post hole?							
Cont'd ?							
RELATIONSHIPS:							
Fill of:			Filed by: (2171)				
Cuts: nat 2099			Cut by:				
Overlies:			Overlain by:				
Abuts:			Abutted by:				
Part of:			Same as:				
POTTERY	CLAY PIPE	SMALL FINDS	STRATIGRAPHIC MATRIX				
FLINT	BRICK/TILE					2171	
BONE	OTHER	SAMPLES				2170	
GLASS	NONE ✓					2099	
POST-EXCAVATION ANALYSIS:							
DATING AND PHASING:							
Excavated by & date: DF 29-7-08		Recorded by & date: DM 31-7-08		Checked by & date: MJ SKB			
				Sheet 1 of			

**NORTHAMPTONSHIRE ARCHAEOLOGY
CONTEXT RECORD FORM**

Project code: SHA09		Area: 2	Co-ordinates: E/N 1	Context group:	Context No: 2171
Plan: 	Section:		Levels: OD T B	Context type: Pit fill	
Level II Colour:	Level II Black & white:		Digital ref.:		
DEPOSIT			CUT		
1. Compaction 3. Texture/composition 5. Boundaries			1. Shape in plan 3. Profile description		
2. Colour 4. Inclusions			2. Orientation 4. Base		
DIMENSIONS					
L:		W:		D: 0.35m (max)	
DESCRIPTION:					
1. fricke					
2. mid grey loam					
3. sandy loam					
4. frequent small red rock frag					
5. stone					
INTERPRETATION:					
fill of pit [2170] - unknown function					
Cont'd?					
RELATIONSHIPS:					
Fill of: 2170			Filled by:		
Cuts:			Cut by:		
Overlies:			Overlain by:		
Abuts:			Abutted by:		
Part of:			Same as:		
POTTERY	CLAY PIPE	SMALL FINDS	STRATIGRAPHIC MATRIX		
FLINT	BRICK/TILE				
BONE	OTHER	SAMPLES			
GLASS	NONE ✓				
			2000		
			2171		
			2170		
POST-EXCAVATION ANALYSIS:					
DATING AND PHASING:					
Excavated by & date: AT 29-7-08		Recorded by & date: PM 31-7-08		Checked by & date: M 5/6/10	
				Sheet 1 of	

**NORTHAMPTONSHIRE ARCHAEOLOGY
CONTEXT RECORD FORM**

Project code: SWM08		Area: 2	Co-ordinates: E/N 1	Context group:	Context No: 2172
Plan:	Section:	Levels: <small>OO. T. B.</small>		Context type: Grave	
Level II Colour:	Level II Black & white:	Digital ref.:			
DEPOSIT			CUT		
1. Compaction	3. Texture/composition	5. Boundaries	1. Shape in plan	3. Profile description	
2. Colour	4. Inclusions		2. Orientation	4. Base	
DIMENSIONS					
L:	W:	D:	Ø:		
DESCRIPTION:					
1.	<p align="center"> fill 2171 } 1 } 2172 lit 2170 } Grav. </p>				
2.					
3.					
4.					
5.					
INTERPRETATION:					
<p>Grave no for small pit + fill</p>					
<small>Cont'd ?</small>					
RELATIONSHIPS:					
Fill of:			Filed by:		
Guts:			Cut by:		
Overlies:			Overlain by:		
Abuts:			Abutted by:		
Part of:			Same as:		
POTTERY	CLAY PIPE	SMALL FINDS	STRATIGRAPHIC MATRIX		
FLINT	BRICK/TILE				
BONE	OTHER	SAMPLES			
GLASS	NONE				
POST-EXCAVATION ANALYSIS:					
DATING AND PHASING:					
Excavated by & date:	Recorded by & date:	Checked by & date:	Sheet 1 of		
	<i>Am 31-7-08</i>	<i>MJ 3/8/08</i>			

**NORTHAMPTONSHIRE ARCHAEOLOGY
CONTEXT RECORD FORM**

Project code: SMA08		Area: 2	Co-ordinates : E/N 1	Context group:	Context No: 2173
Plan:	Section:	Levels	OD T: B	Context type: Spread deposit	
Level II Colour:	Level II Black & white:	Digital ref.:			
DEPOSIT			CUT		
1. Compaction	3. Texture/composition	5. Boundaries	1. Shape in plan	3. Profile description	
2. Colour	4. Inclusions		2. Orientation	4. Base	
DIMENSIONS					
L:	W:	D:	Ø:		
DESCRIPTION:					
1. Small assemblage of disarticulated bone in no apparent cut. Possibly slipped down hillside to rock slide.					
2.					
3. Includes tibia, scapula, ribs, vertebrae +					
4. Many bone epiphyses					
5.					
INTERPRETATION:					
disarticulated bone deposited by slope/colluvium.					
Cut'd ?					
RELATIONSHIPS:					
Fill of:			Filled by:		
Cuts:			Cut by:		
Overlies:			Overlain by:		
Abuts:			Abutted by:		
Part of:			Same as:		
POTTERY	CLAY PIPE	SMALL FINDS	STRATIGRAPHIC MATRIX		
FLINT	BRICK/TILE				
BONE	OTHER	SAMPLES			
GLASS	NONE				
			2173		
			2098		
POST-EXCAVATION ANALYSIS:					
DATING AND PHASING:					
Excavated by & date: PM 3-7-08		Recorded by & date: PM 3-7-08		Checked by & date: My 4/8/08	
				Sheet 1 of	

**NORTHAMPTONSHIRE ARCHAEOLOGY
CONTEXT RECORD FORM**

Project code: SHA08		Area: 2	Co-ordinates: E/N: 1	Context group: 2176	Context No: 2174	
Plan:	Section: 279,280	Levels OD 1: B:		Context type: CUT		
Level II Colour:	Level II Black & white	Digital ref.:				
DEPOSIT			CUT			
1. Compaction 3. Texture/composition 5. Boundaries			1. Shape in plan 3. Profile description			
2. Colour 4. Inclusions			2. Orientation 4. Base			
DIMENSIONS						
L:		W:		D: \varnothing		
DESCRIPTION:						
1. RECTANGULAR, ROUNDED CORNERS						
2. E-W						
3. SHARP BREAK TDS, NEAR VERTICAL SIDES, MODERATELY SHARP BREAK BOS						
4. SLOPES DOWN TO WEST, VERY ROCKY & UNEVEN, LARGE SLOANS STONE TO EAST OF CUT USED AS A PILLION STONE?						
5.						
INTERPRETATION: GAME CUT - GROUP 2176						
Cont'd ?						
RELATIONSHIPS:						
Fill of:			Filled by: 2175			
Cuts: 2098			Cut by:			
Overlies:			Overlain by:			
Abuts:			Abutted by:			
Part of:			Same as:			
POTTERY	CLAY PIPE	SMALL FINDS		STRATIGRAPHIC MATRIX		
FLINT	BRICK/TILE					2176 2175
BONE	OTHER	SAMPLES				2174 2174
GLASS	NONE			2098 2098		
POST-EXCAVATION ANALYSIS:						
DATING AND PHASING:						
Excavated by & date: CDP 01/08/08		Recorded by & date: CDP 01/08/08		Checked by & date: M 5/8/06		
				Sheet 1 of		

**NORTHAMPTONSHIRE ARCHAEOLOGY
CONTEXT RECORD FORM**

Project code: SIA08		Area: 2		Co-ordinates: E/N 1	Context group: 2176	Context No: 2175	
Plan:		Section: 279, 280		Levels OD T B		Context type: DEPOSIT	
Level II Colour:		Level II Black & white		Digital ref.:			
DEPOSIT				CUT			
1. Compaction		3. Texture/composition		5. Boundaries		1. Shape in plan	
2. Colour		4. Inclusions				3. Profile description →	
						2. Orientation	
						4. Base	
DIMENSIONS							
L:		W:		D:		Ø:	
DESCRIPTION:							
1. LOOSE							
2. LIGHT GREY BROWN							
3. CLAY SAND SILT							
4. MODERATE SUBANGULAR & ANGULAR STONES < 5cm 35%							
5.							
INTERPRETATION: FILL OF 2174 OF 2176							
Cont'd 7							
RELATIONSHIPS:							
Fill of: 2174				Filled by:			
Cuts:				Cut by:			
Overlies:				Overlain by: 2000			
Abuts:				Abutted by:			
Part of:				Same as:			
POTTERY	CLAY PIPE	SMALL FINDS		STRATIGRAPHIC MATRIX			
FLINT	BRICK/TILE						
BONE	OTHER	SAMPLES		2000			
GLASS	NONE			2175			
				2174			
POST-EXCAVATION ANALYSIS:							
DATING AND PHASING:							
Excavated by & date: CDP 01/08/08		Recorded by & date: CDP 01/08/08		Checked by & date: MJ 5/8/08		Sheet 1 of	

**NORTHAMPTONSHIRE ARCHAEOLOGY
CONTEXT RECORD FORM**

Project code: SH1008		Area: 2	Co-ordinates: E/N: 1	Context group: 2176	Context No: 2176
Plan:	Section:	Levels: OD T. B		Context type: GROUP	
Level II Colour:	Level II Black & white:	Digital ref.:			
DEPOSIT			CUT		
1. Compaction 3. Texture/composition 5. Boundaries			1. Shape in plan 3. Profile description		
2. Colour 4. Inclusions			2. Orientation 4. Base		
DIMENSIONS					
L:		W:		D: Ø	
DESCRIPTION:					
1.					
2.					
3.					
4.					
5.					
INTERPRETATION: GROUP v - CUT 2174, FILL 2175, GRAVE 286					
					Cont'd ?
RELATIONSHIPS:					
Fill of:			Filled by:		
Cuts:			Cut by:		
Overlies:			Overlain by:		
Abuts:			Abutted by:		
Part of:			Same as:		
POTTERY	CLAY PIPE	SMALL FINDS		STRATIGRAPHIC MATRIX	
FLINT	BRICK/TILE				
BONE	OTHER	SAMPLES			
GLASS	NONE				
POST-EXCAVATION ANALYSIS:					
DATING AND PHASING:					
Excavated by & date: CDP 01/08/08		Recorded by & date: CDP 01/08/08		Checked by & date: M 5/8/08	
				Sheet 1 of	

**NORTHAMPTONSHIRE ARCHAEOLOGY
CONTEXT RECORD FORM**

Project code: SHA08		Area: 2	Co-ordinates: E/N 1	Context group: 2177	Context No: 2177
Plan:	Section:	Levels: OD T: B:		Context type: CUT.	
Level II Colour:	Level II Black & white:	Digital ref.:			
DEPOSIT			CUT		
1. Compaction 3. Texture/composition 5. Boundaries		1. Shape in plan		3. Profile description	
2. Colour 4. Inclusions		2. Orientation		4. Base	
DIMENSIONS					
L: 1.6m		W: 0.6m		D: 0.5m	
DESCRIPTION: GRAVE					
1. SHALLOW GRAVE CUT. STEEP SIDES. ORIENTATED E/W. COMES					
2. DELTA ON TO NATURAL. CONTAINS BURIAL 287.					
3.					
4.					
5.					
INTERPRETATION: GRAVE CUT - GROUP 2177					
					Cont'd 7
RELATIONSHIPS:					
Fill of:			Filled by: 2178		
Cuts: 2098			Cut by:		
Overlies:			Overlain by:		
Abuts:			Abutted by:		
Part of:			Same as:		
POTTERY	CLAY PIPE	SMALL FINDS	STRATIGRAPHIC MATRIX		
FLINT	BRICK/TILE				
BONE	OTHER	SAMPLES			
GLASS	NONE				
			<div style="border: 1px solid black; padding: 5px; display: inline-block;">2178</div>		
			<div style="border: 1px solid black; padding: 5px; display: inline-block;">2177</div>		
			<div style="border: 1px solid black; padding: 5px; display: inline-block;">2098</div>		
POST-EXCAVATION ANALYSIS:					
DATING AND PHASING:					
Excavated by & date: VM		Recorded by & date: VM		Checked by & date: AV 5/8/8	
				Sheet 1 of	


**NORTHAMPTONSHIRE ARCHAEOLOGY
CONTEXT RECORD FORM**

Project code: <i>SH208</i>		Area: <i>2</i>	Co-ordinates: E/N <i>1</i>	Context group: <i>2177</i>	Context No: <i>2178</i>
Plan:	Section:	Levels: OP: <i>T</i> B:		Context type: <i>DEPOSIT</i>	
Level II Colour:	Level II: <i>Black & white</i>	Digital ref.:			
DEPOSIT			CUT		
1. Compaction		3. Texture/composition	5. Boundaries	1. Shape in plan	3. Profile description
2. Colour		4. Inclusions		2. Orientation	4. Base
DIMENSIONS					
L:		W:		D: <i>Ø</i>	
DESCRIPTION:					
1. <i>light brown friable sandy soil. Common inclusions of</i>					
2. <i>subangular stones. lightly compacted. fills grave [2177]</i>					
3.					
4.					
5.					
INTERPRETATION: <i>Fill of 2177 - cut 2179</i>					
					Conf d 7
RELATIONSHIPS:					
Fill of: <i>2177</i>			Filled by:		
Cuts:			Cut by:		
Overlies:			Overlain by: <i>2000</i>		
Abuts:			Abutted by:		
Part of:			Same as:		
POTTERY	CLAY PIPE	SMALL FINDS	STRATIGRAPHIC MATRIX		
FLINT	BRICK/TILE				
BONE	OTHER	SAMPLES			
GLASS	NONE				
			<div style="border: 1px solid black; width: 100px; height: 30px; margin: 0 auto; display: flex; align-items: center; justify-content: center;"> 2000 </div> <div style="border: 1px solid black; width: 100px; height: 30px; margin: 0 auto; display: flex; align-items: center; justify-content: center;"> 2178 </div> <div style="border: 1px solid black; width: 100px; height: 30px; margin: 0 auto; display: flex; align-items: center; justify-content: center;"> 2177. </div>		
POST-EXCAVATION ANALYSIS:					
DATING AND PHASING:					
Excavated by & date: <i>VM</i>		Recorded by & date: <i>VM</i>		Checked by & date: <i>MJ 5/4/80</i>	Sheet 1 of

**NORTHAMPTONSHIRE ARCHAEOLOGY
CONTEXT RECORD FORM**

Project code: SMA08		Area: 2	Co-ordinates : E/N 1	Context group: 2177	Context No: 2177
Plan:	Section:	Levels OD 1: B:		Context type: GROUP	
Level II Colour:	Level II Black & white:	Digital ref.:			
DEPOSIT			CUT		
1. Compaction		3. Texture/composition	5. Boundaries	1. Shape in plan	3. Profile description
2. Colour		4. Inclusions		2. Orientation	4. Base
DIMENSIONS					
L:		W:		D: Ø:	
DESCRIPTION:					
1. 1 skeleton contained in this group. Well preserved					
2. 287 found in grave [2177] aligned E/W					
3. 2178 } GROUP 2177.					
4. 287 }					
5. 2177 }					
INTERPRETATION: Group No- cut 2177, fill 2178, burial 287					
Cont'd 7					
RELATIONSHIPS:					
Fill of:			Filled by:		
Cuts:			Cut by:		
Overlies:			Overlain by:		
Abuts:			Abutted by:		
Part of:			Same as:		
POTTERY	CLAY PIPE	SMALL FINDS		STRATIGRAPHIC MATRIX	
FLINT	BRICK/TILE				
BONE	OTHER	SAMPLES			
GLASS	NONE				
POST-EXCAVATION ANALYSIS:					
DATING AND PHASING:					
Excavated by & date: JM		Recorded by & date: JM		Checked by & date: AM 5/6/9	
				Sheet 1 of	

**NORTHAMPTONSHIRE ARCHAEOLOGY
CONTEXT RECORD FORM**

Project code: SMA08		Area: 2	Co-ordinates : E/N 1	Context group: 2183	Context No: 2181	
Plan:	Section: 308, 309	Levels OD T a		Context type: Cut		
Level II Colour:	Level II Black & white	Digital ref.:				
DEPOSIT			CUT			
1. Compaction 3. Texture/composition 5. Boundaries		1. Shape in plan		3. Profile description		
2. Colour 4. Inclusions		2. Orientation		4. Base		
DIMENSIONS						
L 1.84m W: 0.75m at widest part D: 0.38m Ø:						
DESCRIPTION:						
1.  Suboval narrowing to W.						
2. E/W, head to E.						
3. Straight sided to N with shallow slope to S as L if slumping has occurred on S side						
4. Undulating base due to many stones. Slapping down from E to centre of grave then much flatter (apart from						
5. stones) as coming on to the W.						
INTERPRETATION: GRAVE CUT - CAP 2183						
Very uneven shaped base due to stones and S side due to slumping						
Fill [2182] quite stony but loose.						
					Cont'd ?	
RELATIONSHIPS:						
Fill of:		Filled by: 2182				
Cuts: 2180 2181		Cut by:				
Overlies:		Overlain by:				
Abuts:		Abutted by:				
Part of:		Same as:				
POTTERY	CLAY PIPE	SMALL FINDS	STRATIGRAPHIC MATRIX			
FLINT	BRICK/TILE	✓				2182
BONE	OTHER	SAMPLES				2181
GLASS	NONE	✓				2180 2181
POST-EXCAVATION ANALYSIS:						
DATING AND PHASING:						
Excavated by & date: OS/08/08 GH		Recorded by & date: GH 05/08/08		Checked by & date: Sheet 1 of		

**NORTHAMPTONSHIRE ARCHAEOLOGY
CONTEXT RECORD FORM**

Project code: SMA 08		Area: 2	Co-ordinates: E/N 1	Context group: 2183	Context No: 2182			
Plan:	Section: 308/309		Levels OD T: B:		Context type: Deposit			
Level II Colour:	Level II Black & white:		Digital ref.:					
DEPOSIT			CUT					
1. Compaction		3. Texture/composition	5. Boundaries	1. Shape in plan	3. Profile description			
2. Colour		4. Inclusions		2. Orientation	4. Base			
DIMENSIONS								
L: 1.84m W: 0.75m D: 0.38m Ø:								
DESCRIPTION:								
1. loose mostly with slightly more compact areas in the pelvis and round the feet.								
2. to mid loamy grey grey brown								
3. loamy sand								
4. many stones < 5cm x 5cm also a number of stones > 10cm x 10cm to E								
5. L shaped profile showing sloping to S sloping to E due to many larger stones.								
INTERPRETATION: Fill of 2181 cut 2183								
					Cont'd ?			
RELATIONSHIPS:								
Fill of: 2181			Filled by:					
Cuts:			Cut by:					
Overlies:			Overlain by: 2000					
Abuts:			Abutted by:					
Part of:			Same as:					
POTTERY	CLAY PIPE	SMALL FINDS	STRATIGRAPHIC MATRIX					
FLINT	BRICK/TILE	/					2000	
BONE	OTHER	SAMPLES					2182	
GLASS	NONE	/					2181	
POST-EXCAVATION ANALYSIS:								
DATING AND PHASING:								
Excavated by & date: GH 05/08/08		Recorded by & date: GH 25/08/08		Checked by & date:	Sheet 1 of			

**NORTHAMPTONSHIRE ARCHAEOLOGY
CONTEXT RECORD FORM**

Project code: <i>SMA08</i>		Area: <i>2</i>	Co-ordinates: E/N <i>1</i>	Context group: <i>2183</i>	Context No: <i>2183</i>
Plan:	Section: <i>308, 309</i>	Levels: <input type="checkbox"/> T, <input type="checkbox"/> B		Context type: <i>GROUP</i>	
Level II Colour:	Level II Black & white:	Digital ref.:			
DEPOSIT			CUT		
1. Compaction 3. Texture/composition 5. Boundaries			1. Shape in plan 3. Profile description		
2. Colour 4. Inclusions			2. Orientation 4. Base		
DIMENSIONS					
L:	W:	D:	Ø:		
DESCRIPTION:					
<p>1. Single grave cut [2181] containing fill [2182] and single burial [289]</p> <p>2. Skeleton lying on its back with right arm resting on body and right hand on pelvis, left arm bent over across body with hand resting on upper right arm</p> <p>4. to Feet lying pointing with toes touching the very end of grave</p> <p>5. Well preserved burial lying E/W with head to E</p>					
INTERPRETATION: <i>GROUP N - COMPLEX CUT 2181 FILL 2182, BURIAL 289</i>					
					Cont'd ?
RELATIONSHIPS:					
Fill of:			Filled by:		
Cuts:			Cut by:		
Overlies:			Overlain by:		
Abuts:			Abutted by:		
Part of:			Same as:		
POTTERY	CLAY PIPE	SMALL FINDS	STRATIGRAPHIC MATRIX <div style="display: flex; justify-content: space-around; border: 1px solid black; height: 100px; margin-top: 10px;"> <div style="border: 1px solid black; width: 150px; height: 40px;"></div> <div style="border: 1px solid black; width: 150px; height: 40px;"></div> <div style="border: 1px solid black; width: 150px; height: 40px;"></div> </div>		
FLINT	BRICK/TILE				
BONE	OTHER	SAMPLES			
GLASS	NONE				
POST-EXCAVATION ANALYSIS:					
DATING AND PHASING:					
Excavated by & date: <i>GH 05/08/08</i>		Recorded by & date: <i>05/08/08</i>		Checked by & date:	Sheet 1 of

**NORTHAMPTONSHIRE ARCHAEOLOGY
CONTEXT RECORD FORM**

Project code: <i>SHA08</i>		Area: <i>2</i>	Co-ordinates: E/N <i>1</i>	Context group: <i>2186</i>	Context No: <i>2184</i>
Plan:	Section:	Levels: O.D. T: B:		Context type: <i>CUT</i>	
Level II Colour:	Level II Black & white:	Digital ref.:			
DEPOSIT			CUT		
1. Compaction 3. Texture/composition 5. Boundaries			1. Shape in plan 3. Profile description		
2. Colour 4. Inclusions			2. Orientation 4. Base		
DIMENSIONS					
L: <i>1.55 m</i>		W: <i>0.59 m</i>		D: <i>.42 m</i>	
DESCRIPTION:					
1. <i>rectangular w/ rounded corners</i>					
2. <i>6-w aligned - head to east</i>					
3. <i>U-shaped w/ blurred edges to west - sharp edge to north</i> <i>Sloping to south + west - top edge obscured by road</i>					
4. <i>flat U-shape w/ heavy rock deposit especially to</i> <i>west end</i>					
5.					
INTERPRETATION: <i>GRAVE CUT GROUP 2186</i>					
<ul style="list-style-type: none"> <i>fairly clear cut filled by [2185] abutting the road to the east. Appears that the grave is shallower to the west due to heavy underlying rock of which the skeleton was curved around - w much shallower than east supporting this.</i> 					
Cont'd 7					
RELATIONSHIPS:					
Fill of:			Filled by: <i>2185</i>		
Cuts: <i>2261</i>			Cut by:		
Overlies:			Overlain by:		
Abuts:			Abutted by:		
Part of:			Same as:		
POTTERY	CLAY PIPE	SMALL FINDS	STRATIGRAPHIC MATRIX		
FLINT	BRICK/TILE				
BONE	OTHER	SAMPLES	<i>2184</i>		
GLASS	NONE		<i>2185</i> <i>2261</i>		
POST-EXCAVATION ANALYSIS:					
DATING AND PHASING:					
Excavated by & date: <i>AR 02/08/08</i>		Recorded by & date: <i>AR 03/08/08</i>		Checked by & date:	
				Sheet 1 of 1	

**NORTHAMPTONSHIRE ARCHAEOLOGY
CONTEXT RECORD FORM**

Project code: SHAC		Area: 2		Co-ordinates : E/N 1		Context group: 2185		Context No: 2185	
Plan:		Section:		Levels OO T: B:		Context type: Deposit			
Level II Colour:		Level II Black & white:		Digital ref.:					
DEPOSIT				CUT					
1. Compaction		3. Texture/composition		5. Boundaries		1. Shape in plan		3. Profile description	
2. Colour		4. Inclusions				2. Orientation		4. Base	
DIMENSIONS									
L: 1.55m		W: .59m		D: .42m		Ø:			
DESCRIPTION:									
1. loose soil									
2. dark brown									
3. leamy sand									
4. made small to medium rocks w/ layer of large rocks to base									
5. u-shaped in profile to N+ S, w/ E face obscured by road clear and west merging w/ 2000									
INTERPRETATION: Fill of 2184 - CAP 2185									
appears that grave is shallower to the west likely due to emergence of large stones to this end.									
									Cont'd ?
RELATIONSHIPS:									
Fill of: 2184					Filled by:				
Cuts:					Cut by:				
Overlies:					Overlain by: 2000				
Abuts:					Abutted by:				
Part of:					Same as:				
POTTERY	CLAY PIPE	SMALL FINDS			STRATIGRAPHIC MATRIX				
FLINT	BRICK/TILE				2000				
BONE	OTHER	SAMPLES			2185				
GLASS	NONE				2184				
POST-EXCAVATION ANALYSIS:									
DATING AND PHASING:									
Excavated by & date: AK 02/08/08			Recorded by & date: AK 03/08/08			Checked by & date:		Sheet 1 of 1	

**NORTHAMPTONSHIRE ARCHAEOLOGY
CONTEXT RECORD FORM**

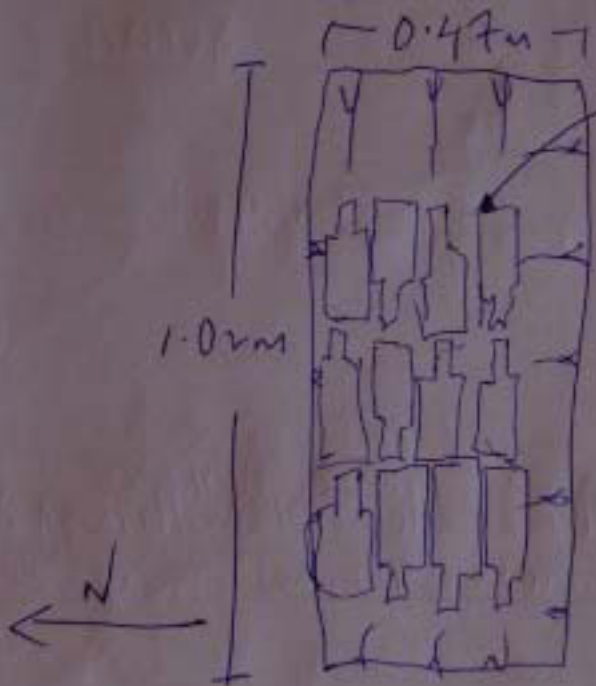
Project code: SHA08		Area: 2	Co-ordinates: E/N 1	Context group: 2186	Context No: 2186
Plan:	Section:	Levels 00 1 #		Context type: GROUP	
Level II Colour:	Level II Black & white:	Digital ref.:			
DEPOSIT			CUT		
1. Compaction 3. Texture/composition 5. Boundaries			1. Shape in plan		3. Profile description
2. Colour 4. Inclusions			2. Orientation		4. Base
DIMENSIONS					
L: 1.55m		W: .59m		D: .42m	
DESCRIPTION:					
1. Single grave cut w/ standard fill. Shallow to west end and containing a single skeleton (290)					
2. Skeleton is twisted to north w/ left arm crossed over right and left hip vertical and bent legs to the north					
3.					
4.					
5.					
INTERPRETATION: GROUP N COMMINES CUT 2186, FILL 2185, BONE 290 Appears skeleton has been crowded into the grave due to large amount of stone to west base.					
					Cont'd?
RELATIONSHIPS:					
Fill of:			Filled by:		
Cuts:			Cut by:		
Overlies:			Overlain by:		
Abuts:			Abutted by:		
Part of:			Same as:		
POTTERY	CLAY PIPE	SMALL FINDS		STRATIGRAPHIC MATRIX	
FLINT	BRICK/TILE				
BONE	OTHER	SAMPLES			
GLASS	NONE				
POST-EXCAVATION ANALYSIS:					
DATING AND PHASING:					
Excavated by & date: AL 02/08/08		Recorded by & date: 03/08/08		Checked by & date:	
				Sheet 1 of	

**NORTHAMPTONSHIRE ARCHAEOLOGY
CONTEXT RECORD FORM**

Project code: SHA08		Area:	Co-ordinates : E/N 1	Context group:	Context No: 2187																					
Plan: EAM-	Section: 300/301	Levels OO T A		Context type: CVI																						
Level II Colour:	Level II Black & white:	Digital ref.:																								
DEPOSIT			CUT																							
1. Compaction 3. Texture/composition 5. Boundaries			1. Shape in plan 3. Profile description																							
2. Colour 4. Inclusions			2. Orientation 4. Base																							
DIMENSIONS																										
L: 1.02m W: 0.47m D: 0.33m (EAST) & 0.08m (WEST)																										
DESCRIPTION:																										
1. SUB-RECTANGULAR IN PLAN																										
2. EAST - WEST																										
3. SHARP BREAK OF SLOPE AT TOP TO STEEP NEAR VERTICAL SIDES WHICH BREAK SHARPLY TO FORM																										
4. A BRIM FLATISH BASE																										
5.																										
INTERPRETATION:																										
CVI OF PIT CONTAINING BURIED BOTTLES																										
Cont'd 7																										
RELATIONSHIPS:																										
Fill of:			Filled by: 2188																							
Cuts:			Cut by:																							
Overlies:			Overlain by:																							
Abuts:			Abutted by:																							
Part of:			Same as:																							
POTTERY	CLAY PIPE	SMALL FINDS		STRATIGRAPHIC MATRIX																						
FLINT	BRICK/TILE	XXXXXXXXXX																								
BONE	OTHER	SAMPLES																								
GLASS	NONE																									
<table border="1" style="margin: auto;"> <tr> <td style="width: 50px; height: 30px;"></td> <td style="width: 50px; height: 30px; text-align: center;">2188</td> <td style="width: 50px; height: 30px;"></td> </tr> <tr> <td colspan="3" style="text-align: center;">┌───────────┴───────────┐</td> </tr> <tr> <td colspan="3" style="text-align: center;"> <table border="1" style="margin: auto;"> <tr> <td style="width: 50px; height: 30px;"></td> <td style="width: 50px; height: 30px; text-align: center;">2187</td> <td style="width: 50px; height: 30px;"></td> </tr> </table> </td> </tr> <tr> <td colspan="3" style="text-align: center;">┌───────────┴───────────┐</td> </tr> <tr> <td colspan="3" style="text-align: center;"> <table border="1" style="margin: auto;"> <tr> <td style="width: 50px; height: 30px;"></td> <td style="width: 50px; height: 30px; text-align: center;">2098</td> <td style="width: 50px; height: 30px;"></td> </tr> </table> </td> </tr> </table>							2188		┌───────────┴───────────┐			<table border="1" style="margin: auto;"> <tr> <td style="width: 50px; height: 30px;"></td> <td style="width: 50px; height: 30px; text-align: center;">2187</td> <td style="width: 50px; height: 30px;"></td> </tr> </table>				2187		┌───────────┴───────────┐			<table border="1" style="margin: auto;"> <tr> <td style="width: 50px; height: 30px;"></td> <td style="width: 50px; height: 30px; text-align: center;">2098</td> <td style="width: 50px; height: 30px;"></td> </tr> </table>				2098	
	2188																									
┌───────────┴───────────┐																										
<table border="1" style="margin: auto;"> <tr> <td style="width: 50px; height: 30px;"></td> <td style="width: 50px; height: 30px; text-align: center;">2187</td> <td style="width: 50px; height: 30px;"></td> </tr> </table>				2187																						
	2187																									
┌───────────┴───────────┐																										
<table border="1" style="margin: auto;"> <tr> <td style="width: 50px; height: 30px;"></td> <td style="width: 50px; height: 30px; text-align: center;">2098</td> <td style="width: 50px; height: 30px;"></td> </tr> </table>				2098																						
	2098																									
POST-EXCAVATION ANALYSIS:																										
DATING AND PHASING:																										
Excavated by & date: AHS 5/8/08		Recorded by & date: AHS 5/8/08		Checked by & date:	Sheet 1 of 1																					

**NORTHAMPTONSHIRE ARCHAEOLOGY
CONTEXT RECORD FORM**

Project code: SHA 08		Area:	Co-ordinates : E/N 1	Context group:	Context No: 2188
Plan: EDM	Section: 300/301	Levels: OD T B		Context type: Deposit	
Level II Colour:	Level II Black & white	Digital ref.:			
DEPOSIT			CUT		
1. Compaction 3. Texture/composition 5. Boundaries			1. Shape in plan 3. Profile description		
2. Colour 4. Inclusions			2. Orientation 4. Base		
DIMENSIONS					
L: 1.02m W: 0.47m D: 0.33m (max) @					
DESCRIPTION:					
1. GRAY, LOOSE					
2. MID GRAY/BROWN					
3. SILTY SAND					
4. V. OCCASIONAL SMALL ANGULAR STONES 0.06m < FREQVNT BRITLS LAY ON TOP OF EACH OTHER ALIGNED E-W					
5. CLAYRY DEFINED AGAINST UNDERLYING NATURAL 2018					
INTERPRETATION:					
FILL RE PUT CUT 2187					
					Cont'd ?
RELATIONSHIPS:					
Fill of: 2187			Filled by:		
Cuts:			Cut by:		
Overlies:			Overlain by:		
Abuts:			Abutted by:		
Part of:			Same as:		
POTTERY	CLAY PIPE	SMALL FINDS	STRATIGRAPHIC MATRIX		
		2 BRITLS			
FLINT	BRICK/TILE	16			
BONE	OTHER	SAMPLES			
GLASS	NONE		2000		
			2188		
			2187		
POST-EXCAVATION ANALYSIS:					
DATING AND PHASING:					
Excavated by & date: MRS 5/8/08		Recorded by & date: MRS 5/8/08		Checked by & date:	Sheet 1 of



BOTTLES 3 ROWS
LONGWAYS ALONG
LENGTH, AXIS OF PIT.
4 ROWS WIDE
3 ROWS DEEP

**NORTHAMPTONSHIRE ARCHAEOLOGY
CONTEXT RECORD FORM**


Project code: SHA08		Area:	Co-ordinates : E/N 1	Context group:	Context No: 2189
Plan:	Section:	Levels <small>OD T: B:</small>		Context type: GROUP	
Level II Colour:	Level II Black & white:	Digital ref.:			
DEPOSIT			CUT		
1. Compaction 3. Texture/composition 5. Boundaries			1. Shape in plan 3. Profile description		
2. Colour 4. Inclusions			2. Orientation 4. Base		
DIMENSIONS					
L:	W:	D:	Ø:		
DESCRIPTION:					
1.					
2.					
3.					
4.					
5.					
INTERPRETATION:					
GROUP COMPRISES CUT 2187 + FILL 2188 ASSOCIATED WITH GLASS BOTTLE DUMP.					
<small>Cont'd ?</small>					
RELATIONSHIPS:					
Fill of:			Filled by:		
Cuts:			Cut by:		
Overlies:			Overlain by:		
Abuts:			Abutted by:		
Part of:			Same as:		
POTTERY	CLAY PIPE	SMALL FINDS	STRATIGRAPHIC MATRIX		
FLINT	BRICK/TILE				
BONE	OTHER	SAMPLES			
GLASS	NONE				
POST-EXCAVATION ANALYSIS:					
DATING AND PHASING:					
Excavated by & date: AMB 5/8/08		Recorded by & date: AMB 5/8/08		Checked by & date:	Sheet 1 of

**NORTHAMPTONSHIRE ARCHAEOLOGY
CONTEXT RECORD FORM**

Project code: SHA08		Area: 2	Co-ordinates: E/N 1	Context group: 2192	Context No: 2190
Plan: x	Section: 292-293	Levels OD T B		Context type: cut	
Level II Colour:	Level II Film 20 Black & white: 15-18	Digital ref.:			
DEPOSIT			CUT		
1. Compaction 3. Texture/composition		5. Boundaries		1. Shape in plan	
2. Colour 4. Inclusions				3. Profile description	
2. Orientation		4. Base			
DIMENSIONS					
L: 1.74m		W: 0.60m		D: 0.70m	
DESCRIPTION:					
1. Linear with curved edges					
2. East-West					
3. sharp almost verticle edges					
4. Flat					
5.					
INTERPRETATION: <i>Arvic cut - cap 2192</i>					
					Cont'd ?
RELATIONSHIPS:					
Fill of:		Filled by: 20191			
Cuts: 7060		Cut by:			
Overlies:		Overlain by:			
Abuts:		Abutted by:			
Part of:		Same as:			
POTTERY	CLAY PIPE	SMALL FINDS		STRATIGRAPHIC MATRIX	
FLINT	BRICK/TILE	x		2191	
BONE	OTHER	SAMPLES		2190	
GLASS	NONE	x		7060	
POST-EXCAVATION ANALYSIS:					
DATING AND PHASING:					
Excavated by & date:		Recorded by & date:		Checked by & date:	
				Sheet 1 of	

NORTHAMPTONSHIRE ARCHAEOLOGY

CONTEXT RECORD FORM

Project code: <i>SHA08</i>		Area: <i>2</i>	Co-ordinates : E/N <i>1</i>	Context group: <i>2192</i>	Context No: <i>2191</i>
Plan: <i>X</i>	Section: <i>292 + 293</i>	Levels OD T: B:		Context type: <i>DEPOSIT</i>	
Level II Colour:	Level II file Black & white: <i>19 25-31</i>	Digital ref.:			
DEPOSIT			CUT		
1. Compaction 3. Texture/composition 5. Boundaries			1. Shape in plan 3. Profile description		
2. Colour 4. Inclusions			2. Orientation 4. Base		
DIMENSIONS					
L: <i>1.74m</i>		W: <i>0.60m</i>		D: <i>0.30m</i>	
DESCRIPTION: <i>1. loose - dry</i> <i>2. light to mid brown</i> <i>3. silt - silty clay</i> <i>4. angular stone</i> <i>5. well defined</i>					
INTERPRETATION: <i>Fill of 2190 - Group 2192</i>					
<i>grave fill</i>					
Cont'd ?					
RELATIONSHIPS:					
Fill of: <i>2190</i>			Filled by:		
Cuts:			Cut by:		
Overlies:			Overlain by: <i>2000</i>		
Abuts:			Abutted by:		
Part of:			Same as:		
POTTERY	CLAY PIPE	SMALL FINDS	STRATIGRAPHIC MATRIX		
FLINT	BRICK/TILE	<i>X</i>			
BONE	OTHER	SAMPLES <i>hair</i>			
GLASS	NONE				
			<div style="border: 1px solid black; width: 100px; height: 20px; margin: 0 auto; display: flex; align-items: center; justify-content: center;"><i>2000</i></div> <div style="border: 1px solid black; width: 100px; height: 20px; margin: 0 auto; display: flex; align-items: center; justify-content: center;"><i>2191</i></div> <div style="border: 1px solid black; width: 100px; height: 20px; margin: 0 auto; display: flex; align-items: center; justify-content: center;"><i>2190</i></div>		
POST-EXCAVATION ANALYSIS:					
DATING AND PHASING:					
Excavated by & date:		Recorded by & date:		Checked by & date:	
				Sheet 1 of	

**NORTHAMPTONSHIRE ARCHAEOLOGY
CONTEXT RECORD FORM**

Project code: SHA08		Area: 2	Co-ordinates : E/N 1	Context group: 2192	Context No: 2192
Plan: X	Section: 202-213		Levels 00 1 II	Context type: GROUP N	
Level II Colour:	Level II Film 19-20 Black & white: 28-31		Digital ref.:		
DEPOSIT			CUT		
1. Compaction 3. Texture/composition 5. Boundaries			1. Shape in plan 3. Profile description		
2. Colour 4. Inclusions			2. Orientation 4. Base		
DIMENSIONS					
L: 1.74m		W: 0.60m		D: 0.20m	
DESCRIPTION:					
1. 2191					
2. 291					
3. 2190					
4.					
5.					
INTERPRETATION: GROUP - COMPOSES CUT 2190, FILL 2191, BOUND 291					
Cont'd ?					
RELATIONSHIPS:					
Fill of:			Filled by:		
Cuts:			Cut by:		
Overlies:			Overlain by:		
Abuts:			Abutted by:		
Part of:			Same as:		
POTTERY	CLAY PIPE	SMALL FINDS	STRATIGRAPHIC MATRIX		
FLINT	BRICK/TILE	X			
BONE	OTHER	SAMPLES			
GLASS	NONE	X			
POST-EXCAVATION ANALYSIS:					
DATING AND PHASING:					
Excavated by & date:		Recorded by & date:		Checked by & date:	
				Sheet 1 of	

**NORTHAMPTONSHIRE ARCHAEOLOGY
CONTEXT RECORD FORM**

Project code: SHA08		Area: 2	Co-ordinates: E/N 1	Context group: 2195	Context No: 2193
Plan:	Section:	Levels 00 T B.		Context type: CUT	
Level II Colour:	Level II Black & white:	Digital ref.:			
DEPOSIT			CUT		
1. Compaction 3. Texture/composition 5. Boundaries			1. Shape in plan		3. Profile description
2. Colour 4. Inclusions			2. Orientation		4. Base
DIMENSIONS					
L: 1.6m		w: 0.6m		D: 0.8m	
DESCRIPTION:					
1. RECTANGULAR - ROUNDED ENDS					
2. N-S					
3. VERTICAL SIDES					
4. SLIGHTLY CONCAVE					
5.					
INTERPRETATION: GRAVE CUT CAP 2195					
Cont'd ?					
RELATIONSHIPS:					
Fill of:			Filled by: 2194		
Cuts: 2060			Cut by:		
Overlies:			Overlain by:		
Abuts:			Abutted by:		
Part of:			Same as:		
POTTERY	CLAY PIPE	SMALL FINDS		STRATIGRAPHIC MATRIX	
FLINT	BRICK/TILE				
BONE	OTHER	SAMPLES		2194	
GLASS	NONE			2193	
				2060	
POST-EXCAVATION ANALYSIS:					
DATING AND PHASING:					
Excavated by & date: AY 4/8/16		Recorded by & date: AY 4/8/16		Checked by & date:	Sheet 1 of

**NORTHAMPTONSHIRE ARCHAEOLOGY
CONTEXT RECORD FORM**

Project code: SHA08		Area: 2		Co-ordinates : E/N 1		Context group: 2193		Context No: 2194	
Plan:		Section:		Levels DD T: B:		Context type: DEPOSIT			
Level II Colour:		Level II Black & white:		Digital ref.:					
DEPOSIT				CUT					
1. Compaction		3. Texture/composition		5. Boundaries		1. Shape in plan		3. Profile description	
2. Colour		4. Inclusions				2. Orientation		4. Base	
DIMENSIONS									
L:		W:		D:		Ø:			
DESCRIPTION:									
1. LOOSE PRISMATIC - F									
2. MID GRY BROWN									
3. SANDY M/M									
4. ROCK, ANG + SUB ANG < 300µm 20%, ONE STAINING TRACER - CS ON EXPOS REMANENT USE									
5. CLEAR.									
INTERPRETATION: FILL OF 2193									
Cont d 7									
RELATIONSHIPS:									
Fill of: 2193					Filled by:				
Cuts:					Cut by:				
Overlies:					Overlain by: 2000				
Abuts:					Abutted by:				
Part of:					Same as:				
POTTERY		CLAY PIPE		SMALL FINDS		STRATIGRAPHIC MATRIX			
FLINT		BRICK/TILE				2000			
BONE		OTHER		SAMPLES		2194			
GLASS		NONE				2193			
POST-EXCAVATION ANALYSIS:									
DATING AND PHASING:									
Excavated by & date: AY 4/8/8			Recorded by & date: AY 4/8/8			Checked by & date:		Sheet 1 of	

**NORTHAMPTONSHIRE ARCHAEOLOGY
CONTEXT RECORD FORM**

Project code: SMA08		Area: 2		Co-ordinates, E/N: 1		Context group: 2195		Context No: 2195	
Plan:		Section:		Levels: CD T B		Context type: GROUP			
Level II Colour:		Level II Black & white:		Digital ref.:					
DEPOSIT				CUT					
1. Compaction		3. Texture/composition		5. Boundaries		1. Shape in plan		3. Profile description	
2. Colour		4. Inclusions				2. Orientation		4. Base	
DIMENSIONS									
L:		W:		D:		Ø:			
DESCRIPTION:									
1.									
2.									
3.									
4.									
5.									
<p align="center">2194 } 292 } GROUP 2195 2193 }</p>									
INTERPRETATION: GROUP NO. COMPRISES CUT 2193, FILL 2194, BOUND 292									
									Cont'd ?
RELATIONSHIPS:									
Fill of:					Filled by:				
Cuts:					Cut by:				
Overlies:					Overlain by:				
Abuts:					Abutted by:				
Part of:					Same as:				
POTTERY	CLAY PIPE	SMALL FINDS			STRATIGRAPHIC MATRIX				
FLINT	BRICK/TILE								
BONE	OTHER	SAMPLES							
GLASS	NONE								
POST-EXCAVATION ANALYSIS:									
DATING AND PHASING:									
Excavated by & date: NY 4/8/8			Recorded by & date: NY 4/6/8			Checked by & date:		Sheet 1 of	

**NORTHAMPTONSHIRE ARCHAEOLOGY
CONTEXT RECORD FORM**

Project code: EMA08		Context No: 2196										
Area: 2	Co-ordinates: E/N 1	Context group: 2195										
Plan:	Section: 290, 291	Levels: OD T B	Context type: CUT									
Level II Colour:	Level II Black & white:	Digital ref.:										
DEPOSIT		CUT										
1. Compaction 3. Texture/composition 5. Boundaries		1. Shape in plan 3. Profile description										
2. Colour 4. Inclusions		2. Orientation 4. Base										
DIMENSIONS												
L: 1.90m	W: 0.45m	D: 0.75m	Ø:									
DESCRIPTION:												
1. RECTANGULAR, ROUNDED CORNERS												
2. SHARP BREAK TOP, VERTICAL SIDES, SHARP BREAK BOS												
3. E-W												
4. FLAT BASE												
5.												
INTERPRETATION: UNYCL CUT-CAP 2196/7												
WELL CUT GRAVE WITH BODY LAID OUT SUPINE & EXTENDED. EVIDENCE OF LINE ON WEST EDGE												
			Cont'd?									
RELATIONSHIPS:												
Fill of:		Filled by: 2197										
Cuts: 2201		Cut by:										
Overlies:		Overlain by:										
Abuts:		Abutted by:										
Part of:		Same as:										
POTTERY	CLAY PIPE	SMALL FINDS	STRATIGRAPHIC MATRIX									
FLINT	BRICK/TILE											
BONE	OTHER	SAMPLES										
GLASS	NONE											
<table border="1"> <tr> <td></td> <td>2197</td> <td></td> </tr> <tr> <td></td> <td>2196</td> <td></td> </tr> <tr> <td></td> <td>2195</td> <td>2201</td> </tr> </table>					2197			2196			2195	2201
	2197											
	2196											
	2195	2201										
POST-EXCAVATION ANALYSIS:												
DATING AND PHASING:												
Excavated by & date: CAP 04/08/05	Recorded by & date: CAP 09/08/05	Checked by & date: PJ 5/8/05	Sheet 1 of									

**NORTHAMPTONSHIRE ARCHAEOLOGY
CONTEXT RECORD FORM**

Project code: <i>SMX08</i>		Area: <i>2</i>	Co-ordinates: E/N <i>1</i>	Context group: <i>7195</i>	Context No: <i>2197</i>		
Plan:	Section: <i>250,271</i>	Levels: <i>00 1</i>	Context type: <i>DEPOSIT</i>				
Level II Colour:	Level II: <i>Black & white</i>	Digital ref.:					
DEPOSIT		CUT					
1. Compaction 3. Texture/composition 5. Boundaries		1. Shape in plan		3. Profile description			
2. Colour 4. Inclusions		2. Distribution		4. Base			
DIMENSIONS							
L:	W:	D:	H:				
DESCRIPTION							
1. <i>Loose</i>							
2. <i>Light grey brown</i>							
3. <i>Clay sand silt</i>							
4. <i>Abundant subangular to angular stones (<5cm)</i>							
5.							
INTERPRETATION: <i>Full of 1950s-60s CAP 7195</i>							
Cont'd 1							
RELATIONSHIPS							
Fills of: <i>2196</i>			Filled by:				
Cuts:			Cut by:				
Overlies:			Overlain by: <i>7000</i>				
Abuts:			Abutted by:				
Part of:			Same as:				
POTTERY	CLAY PIPE	SMALL FINDS	STRATIGRAPHIC MATRIX				
FLINT	BRICK/TILE					<i>7000</i>	
BONE	OTHER	SAMPLES				<i>2197</i>	
GLASS	NONE					<i>2196</i>	
POST-EXCAVATION ANALYSIS:							
DATING AND PHASING:							
Excavated by & date: <i>CAF 09/08/05</i>		Recorded by & date: <i>CAF 09/08/05</i>		Checked by & date: <i>JS 3/10/05</i>			
				Sheet 1 of			

**NORTHAMPTONSHIRE ARCHAEOLOGY
CONTEXT RECORD FORM**

Project code: <i>SH108</i>		Area: <i>1</i>	Co-ordinates: E/N <i>1</i>	Context group: <i>218</i>	Context No: <i>2198</i>
Plan:	Section:	Levels: OO T: B:		Context type: <i>CADP</i>	
Level II Colour:	Level II Black & white:	Digital ref.:			
DEPOSIT			CUT		
1. Compaction 3. Texture/composition 5. Boundaries			1. Shape in plan 3. Profile description		
2. Colour 4. Inclusions			2. Orientation 4. Base		
DIMENSIONS					
L:	W:	D:	Ø:		
DESCRIPTION:					
1.					
2.					
3.					
4.					
5.					
<i>2197 } 293 } CUT 2198. 2196 }</i>					
INTERPRETATION: <i>CADP N - COMPOSES CUT 2196, 2197, 2198, 2193</i>					
Cont'd ?					
RELATIONSHIPS:					
Fill of:			Filled by:		
Cuts:			Cut by:		
Overlies:			Overlain by:		
Abuts:			Abutted by:		
Part of:			Same as:		
POTTERY	CLAY PIPE	SMALL FINDS	STRATIGRAPHIC MATRIX		
FLINT	BRICK/TILE				
BONE	OTHER	SAMPLES			
GLASS	NONE				
POST-EXCAVATION ANALYSIS:					
DATING AND PHASING:					
Excavated by & date:		Recorded by & date:		Checked by & date:	
				Sheet 1 of	

**NORTHAMPTONSHIRE ARCHAEOLOGY
CONTEXT RECORD FORM**

Project code: SHA08		Area: 2	Co-ordinates: E/N 1	Context group: 2201	Context No: 2199
Plan:	Section:	Levels OD T. B		Context type: CUT	
Level II Colour:	Level II Black & white:	Digital ref.:			
DEPOSIT			CUT		
1. Compaction		3. Texture/composition		5. Boundaries	
2. Colour		4. Inclusions		1. Shape in plan	
				3. Profile description	
				2. Orientation	
				4. Bass	
DIMENSIONS					
L:		W:		D: ø:	
DESCRIPTION:					
1. RECTANGULAR ROUNDED CORNERS					
2. EAST WEST					
3. SHARP BREAK T.O.S. VERTICAL SIDES					
4.					
5.					
INTERPRETATION: GRAVE CUT - GROUP 2201					
					Cont'd ?
RELATIONSHIPS:					
Fill of:			Filled by: 2200		
Cuts: 2201			Cut by:		
Overlies:			Overlain by:		
Abuts:			Abutted by:		
Part of:			Same as:		
POTTERY	CLAY PIPE	SMALL FINDS		STRATIGRAPHIC MATRIX	
FLINT	BRICK/TILE			2200	
BONE	OTHER	SAMPLES		2199	
GLASS	NONE			2201	
POST-EXCAVATION ANALYSIS:					
DATING AND PHASING:					
Excavated by & date:		Recorded by & date:		Checked by & date:	
				Sheet 1 of	

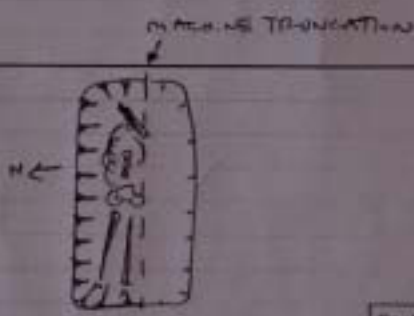
**NORTHAMPTONSHIRE ARCHAEOLOGY
CONTEXT RECORD FORM**

Project code: SHA08		Area: 2	Co-ordinates : E/N 1	Context group: 2201	Context No: 2200
Plan:	Section:	Levels 00 T: B:		Context type: Deposit	
Level II Colour:	Level II Black & white:	Digital ref.:			
DEPOSIT			CUT		
1. Compaction		3. Texture/composition	5. Boundaries	1. Shape in plan	3. Profile description
2. Colour		4. Inclusions		2. Orientation	4. Base
DIMENSIONS					
L:		W:		D: Ø:	
DESCRIPTION:					
1. LOOSE					
2. MID GREY BROWN					
3. CLAY SAND SILT					
4. ANGULAR STONES LESS THAN 5 CM in DIAM. 30% STONE					
5.					
INTERPRETATION: Fill of 2201 - GROUP 2201					
<input type="checkbox"/> Cont'd ?					
RELATIONSHIPS:					
Fill of: 2199			Filled by:		
Cuts:			Cut by:		
Overlies:			Overlain by: 2199		
Abuts:			Abutted by:		
Part of:			Same as:		
POTTERY	CLAY PIPE	SMALL FINDS		STRATIGRAPHIC MATRIX <pre>graph TD A[] --- B[2200] B --- C[] D[] --- B B --- E[] subgraph MatrixBox [] A B C D E end</pre>	
FLINT	BRICK/TILE				
BONE	OTHER	SAMPLES			
GLASS	NONE				
POST-EXCAVATION ANALYSIS:					
DATING AND PHASING:					
Excavated by & date:		Recorded by & date:		Checked by & date:	
				Sheet 1 of	

**NORTHAMPTONSHIRE ARCHAEOLOGY
CONTEXT RECORD FORM**

Project code: <i>SHAC08</i>		Area: <i>2</i>	Co-ordinates : E/N <i>1</i>	Context group: <i>2201</i>	Context No: <i>2201</i>
Plan:	Section:	Levels OD T: B:		Context type: <i>GROUP</i>	
Level II Colour:	Level II Black & white:	Digital ref.:			
DEPOSIT			CUT		
1. Compaction		3. Texture/composition		5. Boundaries	
2. Colour		4. Inclusions		1. Shape in plan	
				2. Orientation	
				3. Profile description	
				4. Base	
DIMENSIONS					
L:		W:		D: Ø:	
DESCRIPTION:					
1.					
2.					
3.					
4.					
5.					
INTERPRETATION: <i>GROUP N° - CUT 2201, fill 2200, surface 294</i>					
Cont'd ?					
RELATIONSHIPS:					
Fill of:			Filled by:		
Cuts:			Cut by:		
Overlies:			Overlain by:		
Abuts:			Abutted by:		
Part of:			Same as:		
POTTERY	CLAY PIPE	SMALL FINDS		STRATIGRAPHIC MATRIX	
FLINT	BRICK/TILE				
BONE	OTHER	SAMPLES			
GLASS	NONE				
POST-EXCAVATION ANALYSIS:					
DATING AND PHASING:					
Excavated by & date:		Recorded by & date:		Checked by & date:	
				Sheet 1 of	

**NORTHAMPTONSHIRE ARCHAEOLOGY
CONTEXT RECORD FORM**

Project code: SHAB6		Area: 2		Co-ordinates: E/N 1		Context group: 2204		Context No: 2202													
Plan:		Section: 298, 299		Levels OD T B		Context type: CUT															
Level II Colour:		Level II Black & white: 2029-50		Digital ref.: →																	
DEPOSIT					CUT																
1. Compaction		3. Texture/composition		5. Boundaries		1. Shape in plan		3. Profile description													
2. Colour		4. Inclusions				2. Orientation		4. Base													
DIMENSIONS:																					
L 1.6m		W 0.7m		D 0.4m		Ø															
DESCRIPTION:																					
1. SEMI-RECTANGULAR																					
2. E-W																					
3. NORTH SIDE NEAR VERTICAL, SOUTH SIDE 90° TRUNCATED BY MACHINE																					
4. FLAT BASE																					
5.																					
INTERPRETATION: GAME CUT GROUP 2204																					
																					
Cont'd ?																					
RELATIONSHIPS:																					
Fill of:					Filled by: 2203																
Cuts: 2098					Cut by:																
Overlies:					Overlain by:																
Abuts:					Abutted by:																
Part of:					Same as:																
POTTERY			CLAY PIPE		SMALL FINDS																
FLINT			BRICK/TILE		<table border="1" style="width:100%; border-collapse: collapse;"> <tr> <td colspan="3" style="text-align: center;">STRATIGRAPHIC MATRIX</td> </tr> <tr> <td style="width: 33%;"></td> <td style="width: 33%; text-align: center;">2203</td> <td style="width: 33%;"></td> </tr> <tr> <td></td> <td style="text-align: center;">2202</td> <td></td> </tr> <tr> <td></td> <td style="text-align: center;">2098</td> <td></td> </tr> </table>					STRATIGRAPHIC MATRIX				2203			2202			2098	
STRATIGRAPHIC MATRIX																					
	2203																				
	2202																				
	2098																				
BONE			OTHER		SAMPLES																
GLASS			NONE																		
POST-EXCAVATION ANALYSIS:																					
DATING AND PHASING:																					
Excavated by & date: ALB 278 →			Recorded by & date:			Checked by & date:			Sheet 1 of												

**NORTHAMPTONSHIRE ARCHAEOLOGY
CONTEXT RECORD FORM**

Project code: SMA08		Area: 2		Co-ordinates : E/N 1		Context group: 2204		Context No: 2203	
Plan:		Section: 298, 279		Levels OO T B		Context type: Deposit			
Level II Colour:		Level II Black & white: 2029-30		Digital ref.: →					
DEPOSIT					CUT				
1. Compaction		3. Texture/composition		5. Boundaries		1. Shape in plan		3. Profile description	
2. Colour		4. Inclusions				2. Orientation		4. Base	
DIMENSIONS									
L:		W:		D: 0.4m		Ø:			
DESCRIPTION:									
1. LOOSE, FRAGILE									
2. MID BROWN									
3. SANDY LOAM.									
4. FINE, IRON COVER.									
5.									
INTERPRETATION: CUT OF 2202 - MAP 2204									
Contd ?									
RELATIONSHIPS:									
Fill of: 2202					Filled by:				
Cuts:					Cut by:				
Overlies:					Overlain by: 2200				
Abuts:					Abutted by:				
Part of:					Same as:				
POTTERY		CLAY PIPE		SMALL FINDS		STRATIGRAPHIC MATRIX			
FLINT		BRICK/TILE		/		2200			
BONE		OTHER				2203			
GLASS		NONE				2202			
POST-EXCAVATION ANALYSIS:									
/									
DATING AND PHASING:									
Excavated by & date: ALB SB			Recorded by & date: →			Checked by & date:		Sheet 1 of	



**NORTHAMPTONSHIRE ARCHAEOLOGY
CONTEXT RECORD FORM**

Project code: SHA08		Area: 2	Co-ordinates : E/N 1	Context group: 2204	Context No: 2204
Plan:	Section:	Levels OO T B		Context type: GROUP	
Level II Colour:	Level II Black & white:	Digital ref.:			
DEPOSIT			CUT		
1. Compaction 3. Texture/composition 5. Boundaries			1. Shape in plan 3. Profile description		
2. Colour 4. Inclusions			2. Orientation 4. Base		
DIMENSIONS					
L:		W:		D: Ø:	
DESCRIPTION:					
1.					
2.					
3.					
4.					
5.					
INTERPRETATION: GROUP N - cut 2202, fill 2203.					
					Cont'd 7
RELATIONSHIPS:					
Fill of:			Filled by:		
Cuts:			Cut by:		
Overlies:			Overlain by:		
Abuts:			Abutted by:		
Part of:			Same as:		
POTTERY	CLAY PIPE	SMALL FINDS	STRATIGRAPHIC MATRIX		
FLINT	BRICK/TILE				
BONE	OTHER	SAMPLES	[]		
GLASS	NONE		[]		
POST-EXCAVATION ANALYSIS:					
DATING AND PHASING:					
Excavated by & date:		Recorded by & date:		Checked by & date:	
				Sheet 1 of	

**NORTHAMPTONSHIRE ARCHAEOLOGY
CONTEXT RECORD FORM**

Project code: SMA08		Area: 2		Co-ordinates : E/N 1		Context group: 2207		Context No: 2205				
Plan:		Section: 310, 311		Levels OD T: B:		Context type: CUT						
Level II Colour:		Level II Black & white:		Digital ref.:								
DEPOSIT					CUT							
1. Compaction			3. Texture/composition			5. Boundaries			1. Shape in plan		3. Profile description	
2. Colour			4. Inclusions						2. Orientation		4. Base	
DIMENSIONS												
L: 1.40m		W: 0.50m		D: 0.60m		Ø:						
DESCRIPTION:												
1. Rectangular with rounded corners												
2. E-W												
3. Sharp break 70s, vertical sides, Moderately sharp break 80s												
4. Relatively flat, slightly rchy												
5.												
INTERPRETATION: GAME CO2 - GROUP 2207												
Cont'd 7												
RELATIONSHIPS:												
Fill of:						Filled by: 2206						
Cuts:						Cut by:						
Overlies:						Overlain by:						
Abuts:						Abutted by:						
Part of:						Same as:						
POTTERY		CLAY PIPE		SMALL FINDS				STRATIGRAPHIC MATRIX				
FLINT		BRICK/TILE										
BONE		OTHER		SAMPLES				2206				
GLASS		NONE						2205				
POST-EXCAVATION ANALYSIS:												
DATING AND PHASING:												
Excavated by & date: CJP 05/08/08			Recorded by & date: CJP 05/08/08			Checked by & date:			Sheet 1 of			

**NORTHAMPTONSHIRE ARCHAEOLOGY
CONTEXT RECORD FORM**

Project code: <i>SHA06</i>		Area: <i>2</i>	Co-ordinates: E/N <i>1</i>	Context group: <i>2207</i>	Context No: <i>2206</i>
Plan:	Section: <i>310, 311</i>	Levels: <input type="checkbox"/> A <input type="checkbox"/> B		Context type: <i>DEPOSIT</i>	
Level II Colour:	Level II Black & white:	Digital ref.:			
DEPOSIT			CUT		
1. Compaction 3. Texture/composition 5. Boundaries			1. Shape in plan 3. Profile description		
2. Colour 4. Inclusions			2. Orientation 4. Base		
DIMENSIONS					
L: <i>1.40m</i>		W: <i>0.50m</i>		D: <i>0.60m</i> ϕ	
DESCRIPTION:					
1. fractured <i>fractured</i> / base					
2. <i>Mid grey brown, some purple/blue hues when damp</i>					
3. <i>Clay sand silt</i>					
4. <i>Moderate angular & subangular stones (<5cm)</i>					
5.					
INTERPRETATION: <i>Fill of 2205 - GROUP 2207</i>					
Cont'd 7					
RELATIONSHIPS:					
Fill of: <i>2205</i>			Filled by:		
Cuts:			Cut by:		
Overlies:			Overlain by: <i>2206</i>		
Abuts:			Abutted by:		
Part of:			Same as:		
POTTERY	CLAY PIPE	SMALL FINDS	STRATIGRAPHIC MATRIX		
FLINT	BRICK/TILE				
BONE	OTHER	SAMPLES			
GLASS	NONE				
					
POST-EXCAVATION ANALYSIS:					
DATING AND PHASING:					
Excavated by & date: <i>CDP 05/08/08</i>		Recorded by & date: <i>CDP 05/08/08</i>		Checked by & date:	Sheet 1 of

**NORTHAMPTONSHIRE ARCHAEOLOGY
CONTEXT RECORD FORM**

Project code: SHA08		Area: 2	Co-ordinates : E/N 1	Context group: 220	Context No: 2208	
Plan:	Section:	Levels OD T: B:		Context type: CUT		
Level II Colour:	Level II Black & white:	Digital ref.:				
DEPOSIT			CUT			
1. Compaction 3. Texture/composition 5. Boundaries			1. Shape in plan 3. Profile description			
2. Colour 4. Inclusions			2. Orientation 4. Base			
DIMENSIONS						
L: 1.4m w: 0.66m max D: 0.5m ø:						
DESCRIPTION:						
1. White rectangular - square E end, rounded w end, arrows to W						
2. E-W						
3. Vertical sides						
4. E flat						
5.						
INTERPRETATION: GARD CUT AT GROUP 220						
					Cont'd ?	
RELATIONSHIPS:						
Fill of:			Filled by: 2209.			
Cuts: 2201			Cut by:			
Overlies:			Overlain by:			
Abuts:			Abutted by:			
Part of:			Same as:			
POTTERY	CLAY PIPE	SMALL FINDS		STRATIGRAPHIC MATRIX		
FLINT	BRICK/TILE					2209
BONE	OTHER	SAMPLES				2208
GLASS	NONE					2201
POST-EXCAVATION ANALYSIS:						
DATING AND PHASING:						
Excavated by & date:		Recorded by & date:		Checked by & date:		
				Sheet 1 of		

**NORTHAMPTONSHIRE ARCHAEOLOGY
CONTEXT RECORD FORM**

Project code: SMA08		Area: 2		Co-ordinates: E/N 1	Context group: 220	Context No: 2209															
Plan:	Section:		Levels <small>OD T B:</small>		Context type: Deposit																
Level II Colour:	Level II Black & white		Digital ref.:																		
DEPOSIT			CUT																		
1. Compaction		3. Texture/composition		5. Boundaries		1. Shape in plan															
2. Colour		4. Inclusions				2. Orientation															
						3. Profile description															
						4. Base															
DIMENSIONS																					
L:		W:		D:		Ø:															
DESCRIPTION:																					
1. loose + friable																					
2. mid brown																					
3. sandy loam																					
4. OA L300mm 10% lime																					
5. clear.																					
INTERPRETATION: F14 of 2209 - CAP 220																					
<input type="checkbox"/> Cont'd?																					
RELATIONSHIPS:																					
Fill of: 2208			Filled by:																		
Cuts:			Cut by:																		
Overlies:			Overlain by: 2200																		
Abuts:			Abutted by:																		
Part of:			Same as:																		
POTTERY	CLAY PIPE	SMALL FINDS		STRATIGRAPHIC MATRIX																	
FLINT	BRICK/TILE																				
BONE	OTHER	SAMPLES																			
GLASS	NONE																				
<table border="1" style="width:100%; border-collapse: collapse;"> <tr> <td style="width:33%;"></td> <td style="width:33%; text-align: center;">2200</td> <td style="width:33%;"></td> </tr> <tr> <td colspan="3" style="text-align: center;">┌───────────┴───────────┐</td> </tr> <tr> <td colspan="3" style="text-align: center;">2209</td> </tr> <tr> <td colspan="3" style="text-align: center;">┌───────────┴───────────┐</td> </tr> <tr> <td style="width:33%;"></td> <td style="width:33%; text-align: center;">2208</td> <td style="width:33%;"></td> </tr> </table>								2200		┌───────────┴───────────┐			2209			┌───────────┴───────────┐				2208	
	2200																				
┌───────────┴───────────┐																					
2209																					
┌───────────┴───────────┐																					
	2208																				
POST-EXCAVATION ANALYSIS:																					
DATING AND PHASING:																					
Excavated by & date:		Recorded by & date:		Checked by & date:		Sheet 1 of															

**NORTHAMPTONSHIRE ARCHAEOLOGY
CONTEXT RECORD FORM**

Project code: SM108		Area: 2		Co-ordinates : E/N 1		Context group: 2210		Context No: 2210	
Plan: —		Section: 212, 213		Levels OD T B		Context type: GROUP			
Level II Colour: —		Level II Black & white: FM 224-7		Digital ref.: —					
DEPOSIT 23-25				CUT					
1. Compaction		3. Texture/composition		5. Boundaries		1. Shape in plan		3. Profile description	
2. Colour		4. Inclusions				2. Orientation		4. Phase	
DIMENSIONS									
L: 1.57m		W: 0.56		D: 0.78		Ø:			
DESCRIPTION:									
1. E/W ALIGNED GRAVE WITH A SINGLE YOUTHFUL SK INHUMATION WITHIN.							2000		
2. SKELETON IN VERY GOOD CONDITION + VERY DEEP WITHIN GRAVE CUT [2208]							(2209)		
3. NO SMALL KINDS OF ANIMALS							(209)		
4.							(208)		
5.							2098 2064		
INTERPRETATION: GROUP COMPOSES CUT 2208, FILL 2209, BUT NOT 2210 2211									
GRAVE CUT WITH SINGLE YOUTHFUL INHUMATION IN GOOD CONDITION.									
Cont'd ?									
RELATIONSHIPS:									
Fill of:					Filled by:				
Cuts: SEE MATRIX ABOVE					Cut by:				
Overlies:					Overlain by:				
Abuts:					Abutted by:				
Part of:					Same as:				
POTTERY		CLAY PIPE		SMALL FINDS		STRATIGRAPHIC MATRIX <div style="border: 1px solid black; padding: 5px; display: inline-block;">SEE ABOVE</div>			
FLINT		BRICK/TILE							
BONE		OTHER		SAMPLES					
GLASS		NONE ✓							
POST-EXCAVATION ANALYSIS:									
DATING AND PHASING:									
Excavated by & date: 6/8/8 h/m			Recorded by & date: h/m 6/8/8			Checked by & date:		Sheet 1 of	


**NORTHAMPTONSHIRE ARCHAEOLOGY
CONTEXT RECORD FORM**

Project code: SHA08		Area: 2	Co-ordinates: E/N 1	Context group: 2213	Context No: 22011									
Plan:	Section: 212, 215	Levels: <input type="checkbox"/> A <input type="checkbox"/> B		Context type: CUT										
Level II Colour:	Level II Black & white: 1M22/23-25	Digital ref.:												
DEPOSIT			CUT											
1. Compaction 3. Texture/composition 5. Boundaries			1. Shape in plan 3. Profile description											
2. Colour 4. Inclusions			2. Orientation 4. Base											
DIMENSIONS														
L: 1.57m		W: 0.56		D: 0.78										
DESCRIPTION:														
1. SUB RECTANGULAR (SHARP EDGE @ E'END AND ROUNDED @ W'END)														
2. E/N.														
3. T.O.S SHARP, VERTICAL SIDES (SLIGHTLY CONCAVE ALONG S'END + N'END CORNERS) GENTLE SLOPE S. + IRREGULAR														
4. SUB-ROUNDED BASE (LOCKY IN PLACES)														
5. ⇒ PART of S'END EDGE CONCAVE DUE TO CONCAVED FLOOR c 0.2 x 0.2 x 0.05m IN STE														
INTERPRETATION: GRAVE CUT ON 2213														
GRAVE CUT														
Cont'd ?														
RELATIONSHIPS:														
Fill of:			Filled by: 2212											
Cuts: 2098 2261			Cut by:											
Overlies:			Overlain by:											
Abuts:			Abutted by:											
Part of:			Same as:											
POTTERY	CLAY PIPE	SMALL FINDS	STRATIGRAPHIC MATRIX											
FLINT	BRICK/TILE													
BONE	OTHER	SAMPLES												
GLASS	NONE ✓													
<table border="1" style="margin: auto;"> <tr> <td style="width: 20%;"></td> <td style="width: 20%; text-align: center;">2212</td> <td style="width: 20%;"></td> </tr> <tr> <td></td> <td style="text-align: center;">2211</td> <td></td> </tr> <tr> <td></td> <td style="text-align: center;">2098</td> <td style="text-align: center;">2261</td> </tr> </table>							2212			2211			2098	2261
	2212													
	2211													
	2098	2261												
POST-EXCAVATION ANALYSIS:														
DATING AND PHASING:														
Excavated by & date:		Recorded by & date:		Checked by & date:										
				Sheet 1 of										

**NORTHAMPTONSHIRE ARCHAEOLOGY
CONTEXT RECORD FORM**

Project code: SH1008		Area: 2	Co-ordinates: E/N 1	Context group: 2213	Context No: 2212	
Plan: /	Section: 212, 215	Levels: 00 1 B		Context type: Deposit		
Level II Colour: /	Level II Black & white: /	Digital ref.: /				
DEPOSIT			CUT			
1. Compaction		3. Texture/composition		5. Boundaries		
2. Colour		4. Inclusions		1. Shape in plan		
				3. Profile description		
				2. Orientation		
				4. Base		
DIMENSIONS						
L: 1.57		W: 0.56		D: 0.78		
DESCRIPTION:						
1. LOOSE						
2. DARK GREY / PURPLE						
3. SILTY SAND WITH FEW SMALL SUB-ANGULAR ROCK FRAGS (0.02 x 0.04 x 0.04) + OCC LARGER SUB-ANGULAR						
4. SPARSE FRAGS (c. 0.2 x 0.18 x 0.10m) W/ SOME DEPOSITED THROUGHOUT CLAYANK ROOT ACTIVITY FEW THROUGHOUT DEPOSIT						
5.						
INTERPRETATION: FILL OF 2211 - ON 2213						
GRAVE FILL						
Cont'd 7						
RELATIONSHIPS:						
Fill of: 2211			Filled by:			
Cuts:			Cut by:			
Overlies:			Overlain by: 2000			
Abuts:			Abutted by:			
Part of:			Same as:			
POTTERY	CLAY PIPE	SMALL FINDS	STRATIGRAPHIC MATRIX			
FLINT	BRICK/TILE	/				2000
BONE	OTHER	SAMPLES				2212
LASS	NONE ✓	/				2211
EXCAVATION ANALYSIS:						
PHASING:						
Recorded by & date: Jan 6/8/8		Checked by & date:		Sheet 1 of		

**NORTHAMPTONSHIRE ARCHAEOLOGY
CONTEXT RECORD FORM**

Project code: <i>SHADY</i>		Area: <i>2</i>		Co-ordinates - E/N: <i>1</i>		Context group: <i>2213</i>		Context No: <i>2213</i>	
Plan:		Section:		Levels <small>OO T: a:</small>		Context type: <i>Group</i>			
Level II Colour:		Level II Black & white:		Digital ref.:					
DEPOSIT					CUT				
1. Compaction		3. Texture/composition		5. Boundaries		1. Shape in plan		3. Profile description	
2. Colour		4. Inclusions				2. Orientation		4. Base	
DIMENSIONS									
L:		W:		D:		Ø:			
DESCRIPTION:									
1.									
2.									
3.									
4.									
5.									
INTERPRETATION: <i>GROUP v- COMPRISES CUT 2211, FILL 2212, BLANK 300</i>									
<small>Cont'd ?</small>									
RELATIONSHIPS:									
Fill of:					Filled by:				
Cuts:					Cut by:				
Overlies:					Overlain by:				
Abuts:					Abutted by:				
Part of:					Same as:				
POTTERY	CLAY PIPE	SMALL FINDS			STRATIGRAPHIC MATRIX 				
FLINT	BRICK/TILE								
BONE	OTHER	SAMPLES							
GLASS	NONE								
POST-EXCAVATION ANALYSIS:									
DATING AND PHASING:									
Excavated by & date:		Recorded by & date:			Checked by & date:			Sheet 1 of	

**NORTHAMPTONSHIRE ARCHAEOLOGY
CONTEXT RECORD FORM**

Project code: SHA 08		Area: 2	Co-ordinates : E/N 1	Context group:	Context No: 2214
Plan:	Section:	Levels OD T: B:		Context type: CUT	
Level II Colour:	Level II Black & white.	Digital ref.:			
DEPOSIT			CUT		
1. Compaction 3. Texture/composition 5. Boundaries			1. Shape in plan 3. Profile description		
2. Colours 4. Inclusions			2. Orientation 4. Base		
DIMENSIONS					
L: 1.10m W: 0.60m D: 0.20m Ø:					
DESCRIPTION:					
1. OVAL					
2. E-W					
3. Moderately shallow break TOS, shallow sides, imperceptible break BOS					
4. Bowl / concave					
5.					
INTERPRETATION:					
Small shallow rubbish pit / scoop / depression containing glass & pottery					
Cont'd 7					
RELATIONSHIPS:					
Fill of:			Filled by: 2215		
Cuts:			Cut by:		
Overlies:			Overlain by:		
Abuts:			Abutted by:		
Part of:			Same as:		
POTTERY ✓	CLAY PIPE	SMALL FINDS		STRATIGRAPHIC MATRIX	
FLINT	BRICK/TILE				
BONE	OTHER	SAMPLES		2215	
GLASS ✓	NONE				
2214					
POST-EXCAVATION ANALYSIS:					
DATING AND PHASING:					
Excavated by & date: C.D. 05/08/08		Recorded by & date: C.D. 05/08/08		Checked by & date:	
				Sheet 1 of	

NORTHAMPTONSHIRE ARCHAEOLOGY CONTEXT RECORD FORM

Project code: <i>SHA08</i>	Area: <i>2</i>	Co-ordinates: E/N <i>1</i>	Context group:	Context No: <i>2215</i>
--------------------------------------	--------------------------	--------------------------------------	-----------------------	-----------------------------------

Plan:	Section:	Levels OD T a	Context type: <i>fill</i>
Level II Colour:	Level II Black & white:	Digital ref.:	

DEPOSIT	CUT
1. Compaction 3. Texture/composition 5. Boundaries 2. Colour 4. Inclusions	1. Shape in plan 3. Profile description 2. Orientation 4. Base

DIMENSIONS
 L *1.10m* W: *0.60m* D: *0.20m* Ø:

DESCRIPTION:

1. ~~loose~~ friable
2. Clay sand silt
3. Mid grey brown
4. Frequent subangular & angular pebbles
& Moderate subangular & angular stones (<4cm)

INTERPRETATION:
Fill of pit [2214] containing glass & pottery.

RELATIONSHIPS:	<small>Conf'd ?</small>
Fill of: <i>[2214]</i>	Filled by:
Cuts:	Cut by:
Overlies:	Overlain by:
Abuts:	Abutted by:
Part of:	Same as:

<input checked="" type="checkbox"/> POTTERY	<input type="checkbox"/> CLAY PIPE	<input type="checkbox"/> SMALL FINDS	STRATIGRAPHIC MATRIX <pre> graph TD 2215[2215] --- 2214[2214] </pre>
<input type="checkbox"/> FLINT	<input type="checkbox"/> BRICK/TILE		
<input type="checkbox"/> BONE	<input type="checkbox"/> OTHER	<input type="checkbox"/> SAMPLES	
<input checked="" type="checkbox"/> GLASS	<input type="checkbox"/> NONE		

POST-EXCAVATION ANALYSIS:

DATING AND PHASING:			
Excavated by & date: <i>CDP 05/06/08</i>	Recorded by & date: <i>CDP 05/08/08</i>	Checked by & date:	Sheet 1 of

**NORTHAMPTONSHIRE ARCHAEOLOGY
CONTEXT RECORD FORM**

Project code: <i>SMA08</i>		Area: <i>2</i>	Co-ordinates: E/N <i>1</i>	Context group: <i>228</i>	Context No: <i>2215</i>
Plan: <i>11/20</i>	Section: <i>3</i>	Levels: <input type="checkbox"/> A: <input type="checkbox"/> B:		Context type: <i>Cut</i>	
Level II Colour: <i>22/8-12</i>	Level II: <i>Black & white</i>	Digital ref.:			
DEPOSIT			CUT		
1. Compaction		3. Texture/composition		5. Boundaries	
2. Colour		4. Inclusions		1. Shape in plan	
				3. Profile description	
				2. Orientation	
				4. Base	
DIMENSIONS					
L: <i>1.45m</i> w: <i>0.60m</i> D: <i>0.40m</i> d:					
DESCRIPTION:					
1. <i>Subrectangular</i>					
2. <i>E-W</i>					
3. <i>nr.</i>					
4. <i>Kat.</i>					
5.					
INTERPRETATION: <i>GRAVE CUT - GROUP 2218</i>					
<i>Grave containing juvenile + child skeletons 301, 302</i>					
Cont'd 7					
RELATIONSHIPS:					
Fill of:			Filled by: <i>2217</i>		
Cuts: <i>2099</i>			Cut by:		
Overlies:			Overlain by:		
Abuts:			Abutted by:		
Part of:			Same as:		
POTTERY	CLAY PIPE	SMALL FINDS	STRATIGRAPHIC MATRIX		
FLINT	BRICK/TILE				
BONE	OTHER	SAMPLES	<i>2217</i>		
GLASS	NONE		<i>2216</i>		
POST-EXCAVATION ANALYSIS:					
DATING AND PHASING:					
Excavated by & date: <i>Im 5/8/8</i>		Recorded by & date: <i>Im 5/8/8</i>		Checked by & date:	
				Sheet 1 of	

**NORTHAMPTONSHIRE ARCHAEOLOGY
CONTEXT RECORD FORM**

Project code: SMA08		Area: 2	Co-ordinates: E/N: 1	Context group: 2218	Context No: 2217
Plan:	Section:	Levels OD T. B.		Context type: Deposit	
Level II Colour: 22/8-12-	Level II Black & white:	Digital ref.:			
DEPOSIT			CUT		
1. Compaction 3. Texture/composition 5. Boundaries			1. Shape in plan 3. Profile description		
2. Colour 4. Inclusions			2. Orientation 4. Base		
DIMENSIONS					
L:	W:	D: 0.40m		Ø:	
DESCRIPTION:					
1. friable					
2. mid-dark grey brown					
3. sandy brown					
4. one small-medium scale frag.					
5. Sharp.					
INTERPRETATION: Fill of 226, group 226					
Backfill of grave [2216]					
Cont'd ?					
RELATIONSHIPS:					
Fill of:			Filled by:		
Cuts:			Cut by:		
Overlies:			Overlain by:		
Abuts:			Abutted by:		
Part of:			Same as:		
POTTERY	CLAY PIPE	SMALL FINDS		STRATIGRAPHIC MATRIX	
FLINT	BRICK/TILE				
BONE	OTHER	SAMPLES		2217	
GLASS	NONE			301	302
POST-EXCAVATION ANALYSIS:					
2216					
DATING AND PHASING:					
Excavated by & date: DM 3/8/8		Recorded by & date: DM 5/8/8		Checked by & date:	Sheet 1 of

NORTHAMPTONSHIRE ARCHAEOLOGY

CONTEXT RECORD FORM

Project code: SHA08		Area:		Co-ordinates : E/N /	Context group: 2221	Context No: 2219
Plan	Section: 318, 319		Levels OD E. \		Context type: CUT	
Level II Colour:	Level II Black & white		Digital ref :			
DEPOSIT			CUT			
1. Compaction		3. Texture/composition		5. Boundaries		1. Shape in plan
2. Colour		4. Inclusions				3. Profile description
						4. Base
DIMENSIONS						
L: 2.10m		W: 0.65m		D: 0.4m		Ø:
DESCRIPTION:						
1. SEMI-RECTANGULAR, WITH CURVED TOP & BOTTOM.						
2. E-W						
3. VERTICAL SIDES, WITH SLOPING TOP & BOTTOM ENDS.						
4. BASE IRREGULAR, CUT INTO ROCKS.						
5.						
INTERPRETATION:						
CUT OF GRAVE, FILL (2220) CONTAINS BURIALS 303 & 316.						
Conf'd 7						
RELATIONSHIPS:						
Fill of:			Filed by: (2220)			
Cuts:			Cut by:			
Overlies:			Overlain by:			
Abuts:			Abutted by:			
Part of:			Same as:			
POTTERY	CLAY PIPE	SMALL FINDS	STRATIGRAPHIC MATRIX			
FLINT	BRICK/TILE	/				
STONE	OTHER	SAMPLES				
	NONE	/				
2219						
QUANTIFICATION ANALYSIS:						
Recorded by & date: →		Checked by & date: M 8/6/8			Sheet 1 of 1	

NAF 12A

NAF10B

**NORTHAMPTONSHIRE ARCHAEOLOGY
CONTEXT RECORD FORM**

Project code: SHA08		Area:	Co-ordinates: E/N 1	Context group: 222.1	Context No: (2220)
Plan:	Section: 318, 319	Levels OD 1: II		Context type: FILL	
Level II Colour:	Level II Black & white	Digital ref:			
DEPOSIT			CUT		
1. Compaction 3. Texture/composition 5. Boundaries			1. Shape in plan 3. Profile description		
2. Colour 4. Inclusions			2. Orientation 4. Base		
DIMENSIONS					
L:		W:		D: 0.4m Ø:	
DESCRIPTION:					
1. LOOSE / FRAGILE					
2. MID GREY - BROWN					
3. SILTY SAND LOAM					
4. FINE SMALL ANGULAR GRAVEL.					
5.					
INTERPRETATION: FILL OF CUT [2219] CONTAINS B. 302 & 316.					
Cont'd 7					
RELATIONSHIPS:					
Fill of: 8 [2219]			Filled by:		
Cuts:			Cut by:		
Overlies:			Overlain by:		
Abuts:			Abutted by:		
Part of:			Same as:		
POTTERY	CLAY PIPE	SMALL FINDS	STRATIGRAPHIC MATRIX		
FLINT	BRICK/TILE	/			
BONE	OTHER	SAMPLES			
GLASS	NONE	/			
POST-EXCAVATION ANALYSIS:					
DATING AND PHASING:					
Excavated by & date: AKB SIC		Recorded by & date: →		Checked by & date: MJ 5/8/8	
				Sheet 1 of 1	

NORTHAMPTONSHIRE ARCHAEOLOGY CONTEXT RECORD FORM

Project code: <i>SMA08</i>		Area: <i>2</i>	Co-ordinates: E/N <i>1</i>	Context group: <i>2221</i>	Context No: <i>2221</i>
Plan:	Section:	Levels: OD T: B		Context type: <i>GROUP</i>	
Level II Colour:	Level II Black & white:	Digital ref.:			
DEPOSIT			CUT		
1. Compaction 3. Texture/composition 5. Boundaries			1. Shape in plan 3. Profile description		
2. Colour 4. Inclusions			2. Orientation 4. Base		
DIMENSIONS					
L:	W:	D:	Ø:		
DESCRIPTION:					
1.	<i>2220</i>		<i>all 2221</i>		
2.	<i>303</i>				
3.	<i>316</i>				
4.	<i>2219</i>				
5.					
INTERPRETATION: <i>GROUP N° - CUT 2219, fill 2220, seen in 303 + 316</i>					
Cont'd ?					
RELATIONSHIPS:					
Fill of:			Filled by:		
Cuts:			Cut by:		
Overlies:			Overlain by:		
Abuts:			Abutted by:		
Part of:			Same as:		
POTTERY	CLAY PIPE	SMALL FINDS	STRATIGRAPHIC MATRIX 		
FLINT	BRICK/TILE				
BONE	OTHER	SAMPLES			
GLASS	NONE				
POST-EXCAVATION ANALYSIS:					
DATING AND PHASING:					
Excavated by & date:		Recorded by & date:		Checked by & date: <i>M 8/8/88</i>	
				Sheet 1 of	

**NORTHAMPTONSHIRE ARCHAEOLOGY
CONTEXT RECORD FORM**

Project code: <i>SMA08</i>		Area: <i>2</i>	Co-ordinates: E/N <i>1</i>	Context group: <i>2224</i>	Context No: <i>222</i>
Plan:	Section:	Levels: <input type="checkbox"/> D <input type="checkbox"/> T <input type="checkbox"/> B		Context type: <i>CUT</i>	
Level II Colour:	Level II Black & white:	Digital ref.:			
DEPOSIT			CUT		
1. Compaction 3. Texture/composition 5. Boundaries			1. Shape in plan 3. Profile description		
2. Colour 4. Inclusions			2. Orientation 4. Base		
DIMENSIONS					
L: <i>0.16</i>		W: <i>0.5m</i>		D: <i>0</i>	
DESCRIPTION:					
1. <i>SHALLOW GROVE CUT CONTAINING ONE BURIAL. UNEVEN SIDES. CUT NOT</i>					
2. <i>CLEARLY OBVIOUS IN THE SECOND FEET OF SKELETON 304 STILL</i>					
3. <i>UP OUT OF THE END.</i>					
4.					
5.					
INTERPRETATION: <i>GRAVE CUT GROUP 2224.</i>					
Cont'd ?					
RELATIONSHIPS:					
Fill of:			Filled by: <i>2223</i>		
Cuts:			Cut by:		
Overlies:			Overlain by:		
Abuts:			Abutted by:		
Part of:			Same as:		
POTTERY	CLAY PIPE	SMALL FINDS	STRATIGRAPHIC MATRIX		
FLINT	BRICK/TILE				
BONE	OTHER	SAMPLES			
GLASS	NONE				
			<i>2223</i>		
			<i>222</i>		
			<i>2060</i>		
POST-EXCAVATION ANALYSIS:					
DATING AND PHASING:					
Excavated by & date: <i>VH 8/08</i>		Recorded by & date: <i>S/OX 5/08</i>		Checked by & date: <i>M 11/8/8</i>	
				Sheet 1 of <i>1</i>	

**NORTHAMPTONSHIRE ARCHAEOLOGY
CONTEXT RECORD FORM**

Project code: SMA08		Area: 2	Co-ordinates : E/N 1	Context group: 2224	Context No: 2223
Plan:	Section:	Levels OD T B		Context type: Deposit	
Level II Colour:	Level II Black & white:	Digital ref.:			
DEPOSIT			CUT		
1. Compaction		3. Texture/composition		5. Boundaries	
2. Colour		4. Inclusions		1. Shape in plan	
				3. Profile description	
				4. Base	
DIMENSIONS					
L:		W:		D: Ø:	
DESCRIPTION:					
1. Grainy friable loosely packed soil. Heavy inclusions of sub angular					
2. stones in varying sizes. Dark Brown colour. Fill of cut [2222]					
3. Plant roots incredibly common particularly in & around skeleton.					
4.					
5.					
INTERPRETATION: Fill of 2224 - Group 2224.					
Cont'd ?					
RELATIONSHIPS:					
Fill of: 2222			Filled by:		
Cuts:			Cut by:		
Overlies:			Overlain by: 2000		
Abuts:			Abutted by:		
Part of:			Same as:		
POTTERY	CLAY PIPE	SMALL FINDS		STRATIGRAPHIC MATRIX	
FLINT	BRICK/TILE				
BONE	OTHER	SAMPLES			
GLASS	NONE				
<div style="display: flex; justify-content: space-around; align-items: center;"> <div style="border: 1px solid black; width: 100px; height: 30px; margin: 5px;"></div> <div style="border: 1px solid black; width: 100px; height: 30px; margin: 5px; text-align: center;">2000</div> <div style="border: 1px solid black; width: 100px; height: 30px; margin: 5px;"></div> </div> <div style="display: flex; justify-content: center; align-items: center; margin: 5px 0;"> <div style="width: 100px; border-bottom: 1px solid black;"></div> </div> <div style="display: flex; justify-content: center; align-items: center; margin: 5px 0;"> <div style="border: 1px solid black; width: 100px; height: 30px; margin: 5px; text-align: center;">2223</div> </div> <div style="display: flex; justify-content: center; align-items: center; margin: 5px 0;"> <div style="width: 100px; border-bottom: 1px solid black;"></div> </div> <div style="display: flex; justify-content: center; align-items: center; margin: 5px 0;"> <div style="border: 1px solid black; width: 100px; height: 30px; margin: 5px; text-align: center;">2222</div> </div>					
POST-EXCAVATION ANALYSIS:					
DATING AND PHASING:					
Excavated by & date: VM 8/5/16		Recorded by & date: VM 6/5/16		Checked by & date: 19 11/16	
				Sheet 1 of	

**NORTHAMPTONSHIRE ARCHAEOLOGY
CONTEXT RECORD FORM**

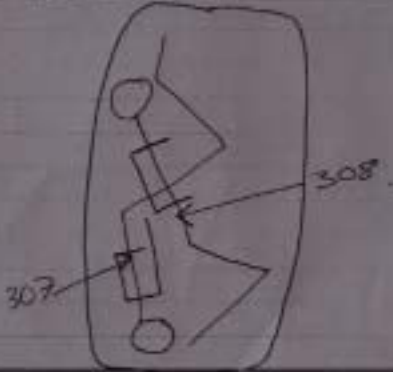

Project code: SMA08		Area: 2	Co-ordinates : E/N 1	Context group: 2224	Context No: 2224
Plan:	Section:		Levels <small>OD T a</small>	Context type:	
Level II Colour:	Level II Black & white:		Digital ref.:	GROUP	
DEPOSIT			CUT		
1. Compaction 3. Texture/composition 5. Boundaries			1. Shape in plan 3. Profile description		
2. Colour 4. Inclusions			2. Orientation 4. Base		
DIMENSIONS					
L:		W:		D: ø:	
DESCRIPTION:					
1. Badly preserved skeleton - [304] No others.					
2.					
3.					
4.					
5.					
INTERPRETATION: GROUP No 2222, FILL 2223, BURIAL 2224.					
Cont'd 7					
RELATIONSHIPS:					
Fill of:			Filled by:		
Cuts:			Cut by:		
Overlies:			Overlain by:		
Abuts:			Abutted by:		
Part of:			Same as:		
POTTERY	CLAY PIPE	SMALL FINDS		STRATIGRAPHIC MATRIX	
FLINT	BRICK/TILE				
BONE	OTHER	SAMPLES			
GLASS	NONE				
POST-EXCAVATION ANALYSIS:					
DATING AND PHASING:					
Excavated by & date: VM 8/6/8		Recorded by & date: VM 8/6/8		Checked by & date: M 11/8/8	
				Sheet 1 of	

**NORTHAMPTONSHIRE ARCHAEOLOGY
CONTEXT RECORD FORM**

Project code: <i>SMA08</i>		Area: <i>2</i>	Co-ordinates: E/N <i>1</i>	Context group: <i>2227</i>	Context No: <i>2225</i>
Plan: <i>x</i>	Section: <i>317+316</i>	Levels: DD T B.		Context type: <i>CUT</i>	
Level II Colour:	Level II Fill: Black & white: <i>23</i>	Digital ref.:			
DEPOSIT			CUT		
1. Compaction <input checked="" type="checkbox"/> 2. Texture/composition 3. Boundaries			1. Shape in plan 3. Profile description		
2. Colour 4. Inclusions			2. Orientation 4. Base		
DIMENSIONS					
L: <i>1.90m</i>		W: <i>0.70m</i>		D: <i>0.60m</i> Ø:	
DESCRIPTION:					
1. <i>Linear, ends are curved</i>					
2. <i>EW</i>					
3. <i>Vertical sides</i>					
4. <i>Generally flat but slightly concave.</i>					
5.					
INTERPRETATION: <i>GARVE CUT 2227 2227</i>					
Cont'd 7					
RELATIONSHIPS:					
Fill of:			Filled by: <i>2226</i>		
Cuts: <i>2226 2261</i>			Cut by:		
Overlies:			Overlain by:		
Abuts:			Abutted by:		
Part of:			Same as:		
POTTERY	CLAY PIPE	SMALL FINDS	STRATIGRAPHIC MATRIX		
FLINT	BRICK/TILE	<i>X</i>			
BONE	OTHER	SAMPLES			
GLASS	NONE	<i>X</i>			
			<i>2226</i>		
			<i>2225</i>		
			<i>2261</i> <i>2260</i>		
POST-EXCAVATION ANALYSIS:					
DATING AND PHASING:					
Excavated by & date: <i>CE 7/6/8</i>		Recorded by & date: <i>CE 7/6/8</i>		Checked by & date: <i>M 5/8/8</i>	
				Shoot 1 of	

M

**NORTHAMPTONSHIRE ARCHAEOLOGY
CONTEXT RECORD FORM**

Project code: SMA08		Area: 2	Co-ordinates : E/N 1	Context group: 2227	Context No: 2226
Plan:	Section: 317 + 316	Levels OD T B		Context type: Deposit	
Level II Colour:	Level II film 33 Black & white: S-8	Digital ref.: →			
DEPOSIT			CUT		
1. Compaction 3. Texture/composition 5. Boundaries			1. Shape in plan 3. Profile description		
2. Colour 4. Inclusions			2. Orientation 4. Base		
DIMENSIONS					
L: 1.90m		W: 0.70m		D: 0.60m Ø	
DESCRIPTION:					
1. loose - friable - dry					
2. mid - light Brown					
3. silt / silty clay					
4. Angular natural stone					
5. Good definition					
					
INTERPRETATION: Fill of 2225-Group 2227					
Cont'd 7					
RELATIONSHIPS:					
Fill of: 2225			Filled by:		
Cuts:			Cut by:		
Overlies:			Overlain by: 2000		
Abuts:			Abutted by:		
Part of:			Same as:		
POTTERY	CLAY PIPE	SMALL FINDS	STRATIGRAPHIC MATRIX		
FLINT	BRICK/TILE	X			
BONE	OTHER	SAMPLES Hair under arm hair + chest hair			
GLASS	NONE				
					
POST-EXCAVATION ANALYSIS:					
DATING AND PHASING:					
Excavated by & date: CE 7/8/8		Recorded by & date: CE 7/8/8		Checked by & date: AY 8/8/8	
				Sheet 1 of	

**NORTHAMPTONSHIRE ARCHAEOLOGY
CONTEXT RECORD FORM**

Project code: <i>SMA08</i>		Area: <i>2</i>	Co-ordinates : E/N <i>1</i>	Context group: <i>2227</i>	Context No: <i>2227</i>
Plan:	Section: <i>317 + 316</i>	Levels	OO T: B:	Context type: <i>GROUP</i>	
Level II Colour:	Level II Black & white:	Digital ref.:			
DEPOSIT			CUT		
1. Compaction 3. Texture/composition 5. Boundaries			1. Shape in plan 3. Profile description		
2. Colour 4. Inclusions			2. Orientation 4. Base		
DIMENSIONS					
L: <i>1.90m</i>		W: <i>0.70m</i>		D: <i>0.60m</i> ø	
DESCRIPTION:					
1.		<i>2226</i>	}	<i>2227</i>	
2.		<i>307</i>			
3.		<i>308</i>			
4.		<i>2225</i>			
5.					
INTERPRETATION: <i>GROUP N° - COMPISES cut 2225, Fill 2226, REMAINS 307+308</i>					
Cont'd 7					
RELATIONSHIPS:					
Fill of:			Filled by:		
Cuts:			Cut by:		
Overlies:			Overlain by:		
Abuts:			Abutted by:		
Part of:			Same as:		
POTTERY	CLAY PIPE	SMALL FINDS	STRATIGRAPHIC MATRIX		
FLINT	BRICK/TILE	<i>X</i>			
BONE	OTHER	SAMPLES	<i>2227</i>		
GLASS	NONE	<i>Hair (various)</i>			
POST-EXCAVATION ANALYSIS:					
DATING AND PHASING:					
Excavated by & date: <i>CE 7/8/8</i>		Recorded by & date: <i>CE 7/8/8</i>		Checked by & date: <i>AY 8/8/8</i>	
				Sheet 1 of	

**NORTHAMPTONSHIRE ARCHAEOLOGY
CONTEXT RECORD FORM**

Project code: SMA08		Area: 2	Co-ordinates : E/N 1	Context group: 228	Context No: 2228
Plan:	Section:	Levels OD T: B:		Context type: CUT	
Level II Colour:	Level II Black & white:	Digital ref.:			
DEPOSIT			CUT		
1. Compaction 3. Texture/composition 5. Boundaries		1. Shape in plan		3. Profile description	
2. Colour 4. Inclusions		2. Orientation		4. Base	
DIMENSIONS					
L:		W:		D: Ø:	
DESCRIPTION:					
1. rectangular w/ curved ends - slight indentation to S as curved around a large boulder					
2. sharp					
3. E-W aligned, Burial head to E					
4. U-shaped					
5.					
INTERPRETATION: <i>GRAVE CUT GROUP 2280</i>					
- simple cut, regular in size					
					Cont'd 7
RELATIONSHIPS:					
Fill of:			Filled by: <i>MM</i>		
Cuts: <i>2261</i>			Cut by:		
Overlies:			Overlain by:		
Abuts:			Abutted by:		
Part of:			Same as:		
POTTERY	CLAY PIPE	SMALL FINDS	STRATIGRAPHIC MATRIX		
FLINT	BRICK/TILE				
BONE	OTHER	SAMPLES	<div style="border: 1px solid black; padding: 5px; display: inline-block;">229</div> <div style="border: 2px solid black; padding: 5px; display: inline-block; margin: 5px;">228</div> <div style="border: 1px solid black; padding: 5px; display: inline-block;">226</div>		
GLASS	NONE				
POST-EXCAVATION ANALYSIS:					
DATING AND PHASING:					
Excavated by & date: AK 06/08/08		Recorded by & date: AK 08/08/08		Checked by & date: M 17/8/08	
				Sheet 1 of 1	

**NORTHAMPTONSHIRE ARCHAEOLOGY
CONTEXT RECORD FORM**

Project code: SHAC08		Area: 2		Co-ordinates : E/N 1		Context group: 2230		Context No: 2229																						
Plan:		Section:		Levels 00 T B		Context type: Deposit																								
Level II Colour:		Level II Black & white:		Digital ref.:																										
DEPOSIT					CUT																									
1. Compaction			3. Texture/composition			5. Boundaries			1. Shape in plan																					
2. Colour			4. Inclusions						3. Profile description																					
									4. Base																					
DIMENSIONS																														
L		W			D			Ø																						
DESCRIPTION:																														
1. loose soil - rich in grass roots																														
2. dark brown																														
3. leamy sand w/ heavy grass root content																														
4. 20% small rocks, a few large stones																														
5. clear cut - easily identifiable																														
INTERPRETATION: FILL OF 2228 - GROUP 2230																														
- fairly regular supine burial w/ skeleton in good condition and less inclusions.																														
Cont'd 7																														
RELATIONSHIPS:																														
Fill of: 2228					Filled by:																									
Cuts:					Cut by:																									
Overlies:					Overlain by: 2000																									
Abuts:					Abutted by:																									
Part of:					Same as:																									
POTTERY	CLAY PIPE	SMALL FINDS			STRATIGRAPHIC MATRIX																									
FLINT	BRICK/TILE																													
BONE	OTHER	SAMPLES																												
GLASS	NONE																													
<table border="1" style="margin: auto;"> <tr> <td style="width: 20px; height: 20px;"></td> <td style="width: 20px; height: 20px; text-align: center;">2000</td> <td style="width: 20px; height: 20px;"></td> </tr> <tr> <td colspan="3" style="text-align: center;">┌───┴───┐</td> </tr> <tr> <td colspan="3" style="text-align: center;"> </td> </tr> <tr> <td colspan="3" style="text-align: center;">└───┬───┘</td> </tr> <tr> <td style="width: 20px; height: 20px;"></td> <td style="width: 20px; height: 20px; text-align: center;">2229</td> <td style="width: 20px; height: 20px;"></td> </tr> <tr> <td colspan="3" style="text-align: center;">┌───┴───┐</td> </tr> <tr> <td style="width: 20px; height: 20px;"></td> <td style="width: 20px; height: 20px; text-align: center;">2228</td> <td style="width: 20px; height: 20px;"></td> </tr> </table>											2000		┌───┴───┐						└───┬───┘				2229		┌───┴───┐				2228	
	2000																													
┌───┴───┐																														
└───┬───┘																														
	2229																													
┌───┴───┐																														
	2228																													
POST-EXCAVATION ANALYSIS:																														
DATING AND PHASING:																														
Excavated by & date: AK 06/08/08			Recorded by & date: 08/08/08 AK			Checked by & date: M 11/6/08		Sheet 1 of 1																						

**NORTHAMPTONSHIRE ARCHAEOLOGY
CONTEXT RECORD FORM**

Project code: SMA08		Area: 2		Co-ordinates : E/N 1		Context group: 2230		Context No: 2230	
Plan:		Section:		Levels OO T: B:		Context type: GROUP			
Level II Colour		Level II Black & white:		Digital ref.:					
DEPOSIT				CUT					
1. Compaction		3. Texture/composition		5. Boundaries		1. Shape in plan		3. Profile description	
2. Colour		4. Inclusions				2. Orientation		4. Base	
DIMENSIONS									
L:		W:		D:		Ø:			
DESCRIPTION:									
1. single burial w/ E-W alignment head to E									
2. Fill consistent w/ others in area									
3. fairly regular burials w/ only exceptions being arm placement w/ both left and right curved to S. and hands located under skull									
4.									
5.									
INTERPRETATION: GROUP N° - CUT 2228, Fill 2229, BURIAL 309. 2227									
Fairly regular supino single burial. 309 } CUT 2230 2228 }									
									Cont'd ?
RELATIONSHIPS:									
Fill of:					Filled by:				
Cuts:					Cut by:				
Overlies:					Overlain by:				
Abuts:					Abutted by:				
Part of:					Same as:				
POTTERY	CLAY PIPE	SMALL FINDS			STRATIGRAPHIC MATRIX [] [] [] [] [] [] []				
FLINT	BRICK/TILE								
BONE	OTHER	SAMPLES							
GLASS	NONE								
POST-EXCAVATION ANALYSIS:									
DATING AND PHASING:									
Excavated by & date: AR 06/08/02		Recorded by & date: AR 08/08/08		Checked by & date: M 11/8/08		Sheet 1 of			

**NORTHAMPTONSHIRE ARCHAEOLOGY
CONTEXT RECORD FORM**

Project code: SMA08		Area: 2	Co-ordinates - E/N: 1	Context group: 2255	Context No: 2232
Plan:	Section: 338 339	Levels 00 T: A:		Context type: DEPOSIT	
Level II Colour:	Level II Black & white:	Digital ref.:			
DEPOSIT			CUT		
1. Compaction		3. Texture/composition		5. Boundaries	
2. Colour		4. Inclusions		1. Shape in plan	
				3. Profile description	
				4. Base	
DIMENSIONS					
L: 2.13m		W: 0.80m		D: 0.50m	
DESCRIPTION:					
1. Loose					
2. Dark brown					
3. loam					
4. Very frequent & various sized stones. SF 19 iron hoop round neck of 311, SF 21 iron hoop round right wrist of 326, SF 22 neck of beads & tubes 326 , SF 23 small blue cylinder bead at right hip of 326.					
5. Clear with natural 22b1.					
INTERPRETATION: FILL OF 2231 - GROUP 2233					
Cont'd ?					
RELATIONSHIPS:					
Fill of: 2231			Filled by:		
Cuts:			Cut by:		
Overlies:			Overlain by: 2000		
Abuts:			Abutted by:		
Part of:			Same as:		
POTTERY	CLAY PIPE	SMALL FINDS 19 21, 22, 23	STRATIGRAPHIC MATRIX		
FLINT	BRICK/TILE				
BONE	OTHER ✓	SAMPLES			
GLASS	NONE				
			2000		
			2232		
			2231		
POST-EXCAVATION ANALYSIS:					
DATING AND PHASING:					
Excavated by & date: AF 9.8.08		Recorded by & date: AF 10.8.08		Checked by & date: M 13/8	
				Sheet 1 of	

**NORTHAMPTONSHIRE ARCHAEOLOGY
CONTEXT RECORD FORM**

Project code: SMA08		Area: 2	Co-ordinates - E/N: 1	Context group: 2233	Context No: 2233
Plan:	Section: 338 339	Levels OD T: B:		Context type: GROUP	
Level II Colour:	Level II Black & white:	Digital ref.:			
DEPOSIT			CUT		
1. Compaction 3. Texture/composition 5. Boundaries			1. Shape in plan 3. Profile description		
2. Colour 4. Inclusions			2. Orientation 4. Base		
DIMENSIONS					
L:	W:	D:	Ø:		
DESCRIPTION:					
1.			2232	} GROUP 2233	
2.			310		
3.			311		
4.			326		
5.			2231		
INTERPRETATION: GROUP N° - COMPRISES CUT 2231, FILL 2232, 310, 311 + 326.					
Cont'd 7					
RELATIONSHIPS:					
Fill of:			Filled by:		
Cuts:			Cut by:		
Overlies:			Overlain by:		
Abuts:			Abutted by:		
Part of:			Same as:		
POTTERY	CLAY PIPE	SMALL FINDS	STRATIGRAPHIC MATRIX		
FLINT	BRICK/TILE				
BONE	OTHER	SAMPLES			
GLASS	NONE				
POST-EXCAVATION ANALYSIS:					
DATING AND PHASING:					
Excavated by & date: AF 10/8/84		Recorded by & date: AF 10/8/84		Checked by & date: 10/13/84	
				Sheet 1 of	

**NORTHAMPTONSHIRE ARCHAEOLOGY
CONTEXT RECORD FORM**

Project code: SMA08		Area: 2	Co-ordinates : E/N 1	Context group: 2236	Context No: 2234
Plan:	Section: 302+321	Levels OD T B		Context type: CUT	
Level II Colour:	Level II Black & white:	Digital ref.:			
DEPOSIT			CUT		
1. Compaction		3. Texture/composition		5. Boundaries	
2. Colour		4. Inclusions		1. Shape in plan	
				3. Profile description	
				2. Orientation	
				4. Base	
DIMENSIONS					
L: 2m W: 0.68m D: 0.63m (MAX) @ 0.37m (min)					
DESCRIPTION:					
1. LOZENGE SHAPED IN PLAN					
2. E-W					
3. SHARP BREAK OF SLURRY AT TOP TO STEEP NEAR VERTICAL N+S+W S. AS MURK GRAY SLURRY E SIDE. SIDES BREAK SHARPLY					
4. TO FORM A BROAD FLAT BASE TWO LARGE STONES IN NW PART OF SAME					
5.					
INTERPRETATION: GARDEN CUT 223 GROUP 2236					
Cont'd 7					
RELATIONSHIPS:					
Fill of:			Filled by: 2235		
Cuts: 2261			Cut by:		
Overlies:			Overlain by:		
Abuts:			Abutted by:		
Part of:			Same as:		
POTTERY	CLAY PIPE	SMALL FINDS	STRATIGRAPHIC MATRIX		
FLINT	BRICK/TILE				
BONE	OTHER	SAMPLES	2235		
GLASS	NONE		2234		
			2261 2098		
POST-EXCAVATION ANALYSIS:					
DATING AND PHASING:					
Excavated by & date: AMS 6/8/02		Recorded by & date: AMS 8/8/02		Checked by & date: M 11/8/02	
				Sheet 1 of	

**NORTHAMPTONSHIRE ARCHAEOLOGY
CONTEXT RECORD FORM**

Project code: SHA08		Area: 2	Co-ordinates : E/N 1	Context group: 2236	Context No: 2235
Plan:	Section:	Levels OD T: B:		Context type: DEPOSIT	
Level II Colour:	Level II Black & white:	Digital ref.:			
DEPOSIT			CUT		
1. Compaction 3. Texture/composition 5. Boundaries			1. Shape in plan 3. Profile description		
2. Colour 4. Inclusions			2. Orientation 4. Base		
DIMENSIONS					
L: 2m W: 0.68m D: 0.63-0.37m ø					
DESCRIPTION:					
1. 117; LODSE					
2. MID BROWN					
3. SILTY SAND					
4. MODERATE INCLUSIONS OF SMALL + MEDIUM ANGLE STONES 12cm L OCCASIONAL LARGER STONES 20cm L					
5. WELL DEFINED AGAINST STONY YELLOW/CREAM NATURAL 2098					
INTERPRETATION: Fill of 2236 - 61001 2236					
Cont'd ?					
RELATIONSHIPS:					
Fill of: 2234			Filled by:		
Cuts:			Cut by:		
Overlies:			Overlain by: 2000		
Abuts:			Abutted by:		
Part of:			Same as:		
POTTERY	CLAY PIPE	SMALL FINDS		STRATIGRAPHIC MATRIX	
FLINT	BRICK/TILE			2000	
BONE	OTHER	SAMPLES		2235	
GLASS	NONE			2234	
POST-EXCAVATION ANALYSIS:					
DATING AND PHASING:					
Excavated by & date: AHS 2/8/08		Recorded by & date: AHS 8/8/08		Checked by & date: J 11/8/08	
				Sheet 1 of	

NORTHAMPTONSHIRE ARCHAEOLOGY

CONTEXT RECORD FORM

Project code: SHTA '08		Area: 2	Co-ordinates: E/N 1	Context group: 2239	Context No: 2237
Plan:	Section: 334/15	Levels: OD T B		Context type: CUT	
Level II Colour:	Level II Black & white:	Digital ref.:			
DEPOSIT			CUT		
1. Compaction		3. Texture/composition		5. Boundaries	
2. Colour		4. Inclusions			
			1. Shape in plan		3. Profile description
			2. Orientation		4. Base
DIMENSIONS					
L: 2.02m		W: 0.52m		D: 0.29m	
DESCRIPTION:					
1. SUB-OVAL					
2. E/W Be 2 BURIALS [314+315] head to W					
3. Sharp break of slope with steep sides to N+S. shallower slopes to E+W.					
4. flat apart from stone inclusions.					
5.					
INTERPRETATION: GRAVE WT, GROUP [2239]					
Cont'd ?					
RELATIONSHIPS:					
Fill of:		Filled by: 2238			
Cuts: 2261		Cut by:			
Overlies:		Overlain by: ?			
Abuts:		Abutted by:			
Part of:		Same as:			
POTTERY	CLAY PIPE	SMALL FINDS	STRATIGRAPHIC MATRIX		
FLINT	BRICK/TILE	✓			
BONE	OTHER	SAMPLES			
GLASS	NONE	✓			
			314		
			315		
			2237		
			2261		
POST-EXCAVATION ANALYSIS:					
DATING AND PHASING:					
Excavated by & date: GHT 10/08/08		Recorded by & date: GHT 10/08/08		Checked by & date: M 11/8/08.	
				Sheet 1 of	

**NORTHAMPTONSHIRE ARCHAEOLOGY
CONTEXT RECORD FORM**

Project code: SHTA'08		Area: 2	Co-ordinates : E/N 1	Context group: 2239	Context No: 2238
Plan:	Section: 334/5	Levels <small>OD T: B:</small>		Context type: DEPOSIT	
Level II Colour:	Level II Black & white:	Digital ref.:			
DEPOSIT			CUT		
1. Compaction 3. Texture/composition 5. Boundaries		1. Shape in plan		3. Profile description	
2. Colour 4. Inclusions		2. Orientation		4. Base	
DIMENSIONS					
L:		W:		D: Ø:	
DESCRIPTION:					
1. Mostly loose, more compact around pellets'					
2. Mid grey/brown					
3. Sandy loam					
4. Many stones below 5cm x 5cm, less than 10 stones > 10cm x 10cm					
5. Well defined against darker, more compact natural					
INTERPRETATION: FILL OF (2237), GROUP (2239)					
					Cont'd ?
RELATIONSHIPS:					
Fill of: 2237			Filled by:		
Cuts:			Cut by:		
Overlies:			Overlain by: 2000		
Abuts:			Abutted by:		
Part of:			Same as:		
POTTERY	CLAY PIPE	SMALL FINDS	STRATIGRAPHIC MATRIX		
FLINT	BRICK/TILE				
BONE	OTHER	SAMPLES	2000		
GLASS	NONE		2238		
			314		
			315		
POST-EXCAVATION ANALYSIS:					
DATING AND PHASING:					
Excavated by & date: CM 10/5/11		Recorded by & date: CM 10/5/11		Checked by & date: M 11/6/11	
				Sheet 1 of	

**NORTHAMPTONSHIRE ARCHAEOLOGY
CONTEXT RECORD FORM**

Project code: SHA 08		Area: 2	Co-ordinates: E/N: 1	Context group: 2239	Context No: 2239
Plan:	Section: 334/15	Levels <small>OD T. B</small>		Context type: GROUP	
Level II Colour:	Level II Black & white:	Digital ref.:			
DEPOSIT			CUT		
1. Compaction 3. Texture/composition 5. Boundaries			1. Shape in plan 3. Profile description		
2. Colour 4. Inclusions			2. Orientation 4. Base		
DIMENSIONS					
L:		W:		D: Ø:	
DESCRIPTION:					
1.					
2.					
3.					
4.					
5.					
<p align="right"> } } </p> <p align="right"> (2238) B-314 B-315 [2237] </p> <p align="right"> GROUP 2239 </p>					
INTERPRETATION: GROUP [2239] COMPRISES CUT [2237], FILL [2238] + BURIAL 314.					
					Cont'd 7
RELATIONSHIPS:					
Fill of:			Filled by:		
Cuts:			Cut by:		
Overlies:			Overlain by:		
Abuts:			Abutted by:		
Part of:			Same as:		
POTTERY	CLAY PIPE	SMALL FINDS	STRATIGRAPHIC MATRIX		
FLINT	BRICK/TILE	/			
BONE	OTHER	SAMPLES			
GLASS	NONE	/			
POST-EXCAVATION ANALYSIS:					
DATING AND PHASING:					
Excavated by & date: GH 10/08/08		Recorded by & date: 10/08/08		Checked by & date: MJ 11/8/08	
				Sheet 1 of	

**NORTHAMPTONSHIRE ARCHAEOLOGY
CONTEXT RECORD FORM**

Project code: <i>SMA08</i>		Area: <i>2</i>	Co-ordinates: E/N <i>1</i>	Context group: <i>2242</i>	Context No: <i>2240</i>									
Plan:	Section: <i>324, 325</i>	Levels: OD T B		Context type: <i>CUT</i>										
Level II <i>24/5</i> Colour:	Level II <i>24/5</i> Black & white:	Digital ref.:												
DEPOSIT			CUT											
1. Compaction 3. Texture/composition 5. Boundaries		1. Shape in plan		3. Profile description										
2. Colour 4. Inclusions		2. Orientation		4. Base										
DIMENSIONS														
L: <i>1.80m</i>		W: <i>0.65m</i>		D: <i>0.45m</i> ø:										
DESCRIPTION:														
1. <i>Sub-rectangular</i>														
2. <i>E-W.</i>														
3. <i>N.V.</i>														
4. <i>flat/irregular.</i>														
5. <i>—</i>														
INTERPRETATION: <i>GRAVE CUT - GROUP 2242.</i>														
<i>Grave cut containing two inhumations 317 + 318</i>														
Cont'd 7														
RELATIONSHIPS:														
Fill of:			Filled by: <i>2241</i>											
Cuts: <i>2261</i>			Cut by:											
Overlies:			Overlain by:											
Abuts:			Abutted by:											
Part of:			Same as:											
POTTERY	CLAY PIPE	SMALL FINDS	STRATIGRAPHIC MATRIX											
FLINT	BRICK/TILE													
BONE	OTHER	SAMPLES												
GLASS	NONE													
			<table border="1" style="margin: auto;"> <tr> <td style="width: 50px; height: 50px;"><i>317</i></td> <td style="width: 50px; height: 50px;"><i>2241</i></td> <td style="width: 50px; height: 50px;"><i>318</i></td> </tr> <tr> <td colspan="3" style="text-align: center;"><i>2240</i></td> </tr> <tr> <td style="width: 50px; height: 50px;"><i>2242</i></td> <td colspan="2" style="width: 100px; height: 50px;"><i>2261</i></td> </tr> </table>			<i>317</i>	<i>2241</i>	<i>318</i>	<i>2240</i>			<i>2242</i>	<i>2261</i>	
<i>317</i>	<i>2241</i>	<i>318</i>												
<i>2240</i>														
<i>2242</i>	<i>2261</i>													
POST-EXCAVATION ANALYSIS:														
DATING AND PHASING:														
Excavated by & date: <i>PM 8-8-8.</i>		Recorded by & date: <i>PM 8-8-8</i>		Checked by & date: <i>D 11/6/8.</i>										
				Sheet 1 of										

**NORTHAMPTONSHIRE ARCHAEOLOGY
CONTEXT RECORD FORM**

Project code: <i>SMA08</i>		Area: <i>2</i>	Co-ordinates: E/N <i>1</i>	Context group: <i>2242</i>	Context No: <i>2241</i>									
Plan:	Section:	Levels: OO T: B		Context type: <i>Deposit</i>										
Level II Colour:	Level II Black & white:	Digital ref.:												
DEPOSIT			CUT											
1. Compaction 3. Texture/composition 5. Boundaries			1. Shape in plan 3. Profile description											
2. Colour 4. Inclusions			2. Orientation 4. Base											
DIMENSIONS														
L:		W:		D: Ø:										
DESCRIPTION:														
1. <i>friable</i>														
2. <i>dark grey-brown</i>														
3. <i>loamy loam, noticeably more organic than other fills up slope</i>														
4. <i>many small - medium rock frags, lots of roots.</i>														
5. <i>diffuse.</i>														
INTERPRETATION: <i>Fill of 2240</i>														
<i>Backfill into grave [2240]</i>														
Cont'd 7														
RELATIONSHIPS:														
Fill of: <i>2240</i>			Filled by:											
Cuts:			Cut by:											
Overlies:			Overlain by: <i>2000</i>											
Abuts:			Abutted by:											
Part of:			Same as:											
POTTERY	CLAY PIPE	SMALL FINDS	STRATIGRAPHIC MATRIX											
FLINT	BRICK/TILE													
BONE	OTHER	SAMPLES												
GLASS	NONE ✓													
<table border="1" style="width:100%; border-collapse: collapse;"> <tr> <td style="width:33%;"></td> <td style="width:33%; text-align: center;"><i>2000</i></td> <td style="width:33%;"></td> </tr> <tr> <td style="text-align: center;"><i>37</i></td> <td style="text-align: center;"><i>2241</i></td> <td style="text-align: center;"><i>318</i></td> </tr> <tr> <td style="width:33%;"></td> <td style="width:33%; text-align: center;"><i>2240</i></td> <td style="width:33%;"></td> </tr> </table>							<i>2000</i>		<i>37</i>	<i>2241</i>	<i>318</i>		<i>2240</i>	
	<i>2000</i>													
<i>37</i>	<i>2241</i>	<i>318</i>												
	<i>2240</i>													
POST-EXCAVATION ANALYSIS:														
DATING AND PHASING:														
Excavated by & date: <i>m 6-8-8</i>		Recorded by & date: <i>m 8-9-8</i>		Checked by & date: <i>M 11/6/8</i>										
				Sheet 1 of										

**NORTHAMPTONSHIRE ARCHAEOLOGY
CONTEXT RECORD FORM**

Project code: GROUPO 51108		Area: 2		Co-ordinates: E/N 1		Context group: 2242		Context No: 2242	
Plan:		Section:		Levels OD T: B:		Context type: GROUPO			
Level II Colour:		Level II: Black & white		Digital ref.:					
DEPOSIT					CUT				
1. Compaction		3. Texture/composition		5. Boundaries		1. Shape in plan		3. Profile description	
2. Colour		4. Inclusions				2. Orientation		4. Base	
DIMENSIONS									
L:		W:		D:		Ø:			
DESCRIPTION:									
<p>1.</p> <p>2.</p> <p>3.</p> <p>4.</p> <p>5.</p> <div style="text-align: right; margin-right: 50px;"> <p>(3241)</p> <p>Group 2242</p> </div>									
INTERPRETATION: SAND N - COMBINES CUT 2240, FILL 2241, RUMBLE 317 + 318.									
									Cont'd ?
RELATIONSHIPS:									
Fill of:					Filled by:				
Cuts:					Cut by:				
Overlies:					Overlain by:				
Abuts:					Abutted by:				
Part of:					Same as:				
POTTERY	CLAY PIPE	SMALL FINDS			STRATIGRAPHIC MATRIX				
FLINT	BRICK/TILE								
BONE	OTHER	SAMPLES							
GLASS	NONE								
POST-EXCAVATION ANALYSIS:									
DATING AND PHASING:									
Excavated by & date:		Recorded by & date: RM 8-8-8			Checked by & date: M 11/10/18			Sheet 1 of	

**NORTHAMPTONSHIRE ARCHAEOLOGY
CONTEXT RECORD FORM**

Project code: SMA08		Area: 2	Co-ordinates : E/N 1	Context group: 2243	Context No: 2243
Plan:	Section: 342, 343	Levels OO T: B:		Context type: CUT	
Level II Colour:	Level II Fun 26 Black & white: 34-36	Digital ref.:			
DEPOSIT			CUT		
1. Compaction 3. Texture/composition 5. Boundaries			1. Shape in plan 3. Profile description		
2. Colour 4. Inclusions			2. Orientation 4. Base		
DIMENSIONS					
L: 1.85m		W: 0.8m		D: 0.45m Ø:	
DESCRIPTION:					
1. Rectilinear, slightly rounded at E, straight at W.					
2. E-W					
3. Near vertical sides (N+S), stepped down at E end.					
4. Flat rocky base					
5.					
INTERPRETATION: <i>Chance cut cut 2243</i>					
Cont'd 7					
RELATIONSHIPS:					
Fill of:			Filled by: 22489		
Cuts: 2261			Cut by:		
Overlies:			Overlain by:		
Abuts:			Abutted by:		
Part of:			Same as:		
POTTERY	CLAY PIPE	SMALL FINDS		STRATIGRAPHIC MATRIX	
FLINT	BRICK/TILE				
BONE	OTHER	SAMPLES		<div style="text-align: center;"> <div style="border: 1px solid black; padding: 5px; width: 100px; margin: 0 auto;">2242</div> <div style="border: 1px solid black; padding: 5px; width: 100px; margin: 10px auto;">2241</div> <div style="border: 1px solid black; padding: 5px; width: 100px; margin: 10px auto;">2261</div> </div>	
GLASS	NONE				
POST-EXCAVATION ANALYSIS:					
DATING AND PHASING:					
Excavated by & date: MP 12/8/08		Recorded by & date: MP 12/8/08		Checked by & date: MP 12/8/08	
				Sheet 1 of	

**NORTHAMPTONSHIRE ARCHAEOLOGY
CONTEXT RECORD FORM**

Project code: <i>SM08</i>		Context No: <i>2244</i>	
Area: <i>2</i>	Co-ordinates : E/N <i>1</i>	Context group: <i>22485</i>	
Plan:	Section:	Levels OD T. B:	Context type: <i>Deposit</i>
Level II Colour:	Level II Black & white:	Digital ref.:	
DEPOSIT		CUT	
1. Compaction 3. Texture/composition 5. Boundaries		1. Shape in plan 3. Profile description	
2. Colour 4. Inclusions		2. Orientation 4. Base	
DIMENSIONS			
L:	W:	D:	Ø:
DESCRIPTION:			
1. Dark Dark brown sandy loam, friable, frequent angular pebbles + small cobbles.			
2.			
3.			
4.			
5.			
INTERPRETATION: <i>Fill of 2241-2244 trench</i>			
			Cont'd 7
RELATIONSHIPS:			
Fill of: <i>2241</i>		Filled by: <i>EA</i>	
Cuts:		Cut by:	
Overlies:		Overlain by: <i>2200</i>	
Abuts:		Abutted by:	
Part of:		Same as:	
POTTERY	CLAY PIPE	SMALL FINDS	STRATIGRAPHIC MATRIX
FLINT	BRICK/TILE		
BONE	OTHER	SAMPLES	
GLASS	NONE		
			2000
			2244
			2243
POST-EXCAVATION ANALYSIS:			
DATING AND PHASING:			
Excavated by & date: <i>AP 10/8/08</i>	Recorded by & date: <i>AP 12/8/08</i>	Checked by & date: <i>AP 12/8/08</i>	Sheet 1 of

**NORTHAMPTONSHIRE ARCHAEOLOGY
CONTEXT RECORD FORM**

Project code: S1A08		Area: 2	Co-ordinates : E/N 1	Context group: 22435	Context No: 22435
Plan:	Section:	Levels OD A: B:		Context type: GROUP	
Level II Colour:	Level II Black & white:	Digital ref.:			
DEPOSIT			CUT		
1. Compaction 3. Texture/composition 5. Boundaries			1. Shape in plan 3. Profile description		
2. Colour 4. Inclusions			2. Orientation 4. Base		
DIMENSIONS					
L:		W:		D: ø:	
DESCRIPTION:					
1.					
2.					
3.					
4.					
5.					
INTERPRETATION: GROUP N° COMPRISES CUT 2243, FILL 2244, QUANT 319. +321					
					Cont'd ?
RELATIONSHIPS:					
Fill of:			Filled by:		
Cuts:			Cut by:		
Overlies:			Overlain by:		
Abuts:			Abutted by:		
Part of:			Same as:		
POTTERY	CLAY PIPE	SMALL FINDS		STRATIGRAPHIC MATRIX	
FLINT	BRICK/TILE				
BONE	OTHER	SAMPLES			
GLASS	NONE				
POST-EXCAVATION ANALYSIS:					
DATING AND PHASING:					
Excavated by & date: AP 12/8/08		Recorded by & date: AP 12/8/08		Checked by & date: AP 12/8/08	
				Sheet 1 of	

**NORTHAMPTONSHIRE ARCHAEOLOGY
CONTEXT RECORD FORM**

Project code: SMA08		Area: 2	Co-ordinates : E/N 1	Context group: 2248	Context No: 2246
Plan:	Section: 376, 377	Levels OD T: B-		Context type: CUT	
Level II Colour:	Level II Black & white	Digital ref.: 25/15			
DEPOSIT			CUT		
1. Compaction 3. Texture/composition 5. Boundaries 2. Colour 4. Inclusions			1. Shape in plan 3. Profile description 2. Orientation 4. Base		
DIMENSIONS					
L: 1.46m		W: 0.48m		D: 0.45m	
DESCRIPTION:					
1. RECTANGULAR					
3 STEEP SLOPES @ TOP N + W SIDES VERTICAL, E + S SIDES FAUNDED. Bf s. P BOTTOM ROUNDED.					
2 E/W					
4 IRREGULAR DUE TO ROCKS WITHIN MATERIAL SOME SLOPES DOWN TOWARDS WEST.					
5.					
INTERPRETATION: GRAVE CUT - GROUP 2246					
GRAVE CUT -					
Cont'd ?					
RELATIONSHIPS:					
Fill of: 2261			Filled by: 2247 + BM (320)		
Cuts: NATURAL (NOT GIVEN YET)			Cut by:		
Overlies:			Overlain by:		
Abuts:			Abutted by:		
Part of:			Same as:		
POTTERY	CLAY PIPE	SMALL FINDS	STRATIGRAPHIC MATRIX		
FLINT	BRICK/TILE				
BONE	OTHER	SAMPLES			
GLASS	NONE				
			2247		
			2246		
			2261 NATURAL		
POST-EXCAVATION ANALYSIS:					
DATING AND PHASING:					
Excavated by & date: 3/8/05 JPR		Recorded by & date: 10/8/05 JPR		Checked by & date: M 11/8/05	
				Sheet 1 of	

**NORTHAMPTONSHIRE ARCHAEOLOGY
CONTEXT RECORD FORM**

Project code: <i>SMA08</i>		Area: <i>2</i>	Co-ordinates: E/N <i>1</i>	Context group: <i>2248</i>	Context No: <i>2247</i>
Plan:	Section: <i>316, 527</i>		Levels: OD T: <i>8</i>	Context type: <i>Deposit</i>	
Level II Colour:	Level II Black & white:		Digital ref.:		
DEPOSIT			CUT		
1. Compaction 3. Texture/composition 5. Boundaries			1. Shape in plan 3. Profile description		
2. Colour 4. Inclusions			2. Orientation 4. Base		
DIMENSIONS					
L: <i>1.46</i>		W: <i>0.48m</i>		D: <i>0.45m</i> Ø:	
DESCRIPTION:					
<p>1. <i>LOOSE</i></p> <p>2. <i>LIQUID ORANGE BROWN</i></p> <p>3. <i>SILTY SAND.</i></p> <p>4. <i>FIND SMALL SUB-ANGULAR SOME FLINTS (0.05 x 0.05 x 0.02m)</i></p> <p>5. <i>TOP OF DEPOSIT. FLINT LARGER SUB-ANGULAR FLINTS ALTERNATELY AND HORIZONTAL STRATUM 1. TRENCHMENT DEPOSIT</i></p>					
INTERPRETATION: <i>Fill of 2246, GROUP 2248</i>					
<i>Fill of GRASS CUT [2246]</i>					Cont'd 7
RELATIONSHIPS:					
Fill of: <i>2246</i>			Filled by:		
Cuts:			Cut by:		
Overlies:			Overlain by: <i>7CB0</i>		
Abuts:			Abutted by:		
Part of:			Same as:		
POTTERY	CLAY PIPE	SMALL FINDS	STRATIGRAPHIC MATRIX		
FLINT	BRICK/TILE				
BONE	OTHER	SAMPLES			
GLASS	NONE <input checked="" type="checkbox"/>				
			<div style="border: 1px solid black; width: 100px; height: 30px; margin: 0 auto; display: flex; align-items: center; justify-content: center;"> 2000 </div> <div style="border: 1px solid black; width: 100px; height: 30px; margin: 0 auto; display: flex; align-items: center; justify-content: center;"> 2247 </div> <div style="border: 1px solid black; width: 100px; height: 30px; margin: 0 auto; display: flex; align-items: center; justify-content: center;"> 2246 </div>		
POST-EXCAVATION ANALYSIS:					
DATING AND PHASING:					
Excavated by & date: <i>MM 8/1/16</i>		Recorded by & date: <i>MM 8/1/16</i>		Checked by & date: <i>D 11/3/16</i>	
				Sheet 1 of	

**NORTHAMPTONSHIRE ARCHAEOLOGY
CONTEXT RECORD FORM**

Project code: SMA08	Area: 2	Co-ordinates : E/N 1	Context group: 2248	Context No: 2248
Plan:	Section: 326, 327	Levels OD T B	Context type: GROUP	
Level II Colour:	Level II Black & white.	Digital ref.:		

DEPOSIT	CUT
1. Compaction 3. Texture/composition 5. Boundaries 2. Colour 4. Inclusions	1. Shape in plan 3. Profile description 2. Orientation 4. Base

DIMENSIONS
L: 1.46m W: 0.48m D: 0.45m Ø:

DESCRIPTION:

1.	(2000)
2.	(2247)
3.	(320)
4.	[2246]
5.	(NATURAL)

INTERPRETATION: GROUP N^o - comprises cut 2246, fill 2247, BURN 320.
SINGLE INFANT (320) WITHIN GRAVE CUT [2246]
SKELETON IN GOOD POSITION WITH ARMS CROSSED ACROSS
CHEST.

Cont'd 7

RELATIONSHIPS:

Fill of:	Filled by:
Cuts:	Cut by:
Overlies:	Overlain by:
Abuts:	Abutted by:
Part of:	Same as:

POTTERY	CLAY PIPE	SMALL FINDS	STRATIGRAPHIC MATRIX
FLINT	BRICK/TILE		
BONE	OTHER	SAMPLES	
GLASS	NONE ✓		

SEE ABOVE

POST-EXCAVATION ANALYSIS:

DATING AND PHASING:

Excavated by & date: M 10/8/15	Recorded by & date: M 10/8/15	Checked by & date: M 11/8/15	Sheet 1 of
-----------------------------------	----------------------------------	---------------------------------	------------

NORTHAMPTONSHIRE ARCHAEOLOGY

CONTEXT RECORD FORM

Project code: SMA08		Area: 2		Co-ordinates: E/N 1	Context group: 2251	Context No: 2249									
Plan:	Section: 320/331		Levels: 00 1 8		Context type: CUT										
Level II Colour:	Level II Black & white:		Digital ref.:												
DEPOSIT			CUT												
1. Compaction 3. Texture/composition 5. Boundaries			1. Shape in plan		3. Profile description										
2. Colour 4. Inclusions			2. Orientation		4. Base										
DIMENSIONS															
L 1.89m		W 0.7m MAX		D 0.54m		Ø									
DESCRIPTION:															
1. Medium large flint Irregular E-W, widest in middle, rounded ends															
2. Mid grey brown															
3. Vertical sides, slightly irregular															
4. Flattish															
5.															
INTERPRETATION: CHANG CUT - GROUP 2250/1															
Cont'd ?															
RELATIONSHIPS:															
Fill of:			Filled by: 2250												
Cuts: 2261			Cut by:												
Overlies:			Overlain by:												
Abuts:			Abutted by:												
Part of:			Same as:												
POTTERY	CLAY PIPE	SMALL FINDS	STRATIGRAPHIC MATRIX												
FLINT	BRICK/TILE														
BONE	OTHER	SAMPLES													
GLASS	NONE														
<table border="1" style="width: 100%; text-align: center;"> <tr> <td style="width: 33%;"></td> <td style="width: 33%;">2250</td> <td style="width: 33%;"></td> </tr> <tr> <td></td> <td style="border: 2px solid black;">2249</td> <td></td> </tr> <tr> <td></td> <td style="border: 2px solid black;">2261</td> <td></td> </tr> </table>								2250			2249			2261	
	2250														
	2249														
	2261														
POST-EXCAVATION ANALYSIS:															
DATING AND PHASING:															
Excavated by & date: AY 8/6/8		Recorded by & date: AY 10/6/8		Checked by & date: 10/5/87		Sheet 1 of									

**NORTHAMPTONSHIRE ARCHAEOLOGY
CONTEXT RECORD FORM**

Project code: SMA08		Area: 2		Co-ordinates : E/N 1		Context group: 2251		Context No: 2250										
Plan:		Section: 130/131		Levels: 00 T B		Context type: DEPOSIT												
Level II Colour:		Level II Black & white:		Digital ref.:														
DEPOSIT				CUT														
1. Compaction 3. Texture/composition 5. Boundaries				1. Shape in plan		3. Profile description												
2. Colour 4. Inclusions				2. Orientation		4. Base												
DIMENSIONS																		
L:			W:			D:			Ø:									
DESCRIPTION:																		
1. Medium loose - friable in places																		
2. mid grey-beige																		
3. sandy silty lam																		
4. Nests, org-sub/org < 300mm 25%, lime staining																		
5. clear.																		
INTERPRETATION: the fill of 2249 - GROUP 2251																		
Impulses Δ06 derived from adjacent part of grave fill.																		
Cont'd ?																		
RELATIONSHIPS:																		
Fill of: 2249					Filled by:													
Cuts:					Cut by:													
Overlies:					Overlain by: 2000													
Abuts:					Abutted by:													
Part of:					Same as:													
POTTERY		CLAY PIPE		SMALL FINDS		STRATIGRAPHIC MATRIX												
				Δ16 - Nails		<table border="1" style="width:100%; height: 100px; border-collapse: collapse;"> <tr> <td style="width: 33%;"></td> <td style="width: 33%; text-align: center;">2000</td> <td style="width: 33%;"></td> </tr> <tr> <td></td> <td style="text-align: center;">2250</td> <td></td> </tr> <tr> <td></td> <td style="text-align: center;">2249</td> <td></td> </tr> </table>					2000			2250			2249	
	2000																	
	2250																	
	2249																	
FLINT		BRICK/TILE																
BONE		OTHER		SAMPLES														
GLASS		NONE																
POST-EXCAVATION ANALYSIS:																		
DATING AND PHASING:																		
Excavated by & date: AY 6/6/8			Recorded by & date: AY 10/6/8			Checked by & date: MJ 13/8/9		Sheet 1 of										


**NORTHAMPTONSHIRE ARCHAEOLOGY
CONTEXT RECORD FORM**

Project code: SMA08		Area: 2		Co-ordinates: E/N 1		Context group: 2251		Context No: 2251	
Plan:		Section: 330/331		Levels: OD T: B:		Context type: GROUP			
Level II Colour:		Level II Black & white:		Digital ref.:					
DEPOSIT				CUT					
1. Compaction 3. Texture/composition 5. Boundaries				1. Shape in plan		3. Profile description			
2. Colour 4. Inclusions				2. Orientation		4. Base			
DIMENSIONS									
L:		W:		D:		Ø:			
DESCRIPTION:									
1. 2280									
2. 322 } CUT 2251									
3. 323									
4. 2289									
5.									
INTERPRETATION: GROUP OF COMBIBES CUT TWA, MIC 7750, NUMERS 322 + 323									
									Cont'd ?
RELATIONSHIPS:									
Fill of:					Filled by:				
Cuts:					Cut by:				
Overlies:					Overlain by:				
Abuts:					Abutted by:				
Part of:					Same as:				
POTTERY	CLAY PIPE	SMALL FINDS Δ 16 ARROWHEADS			STRATIGRAPHIC MATRIX				
FLINT	BRICK/TILE	Δ 19 FE OBS.							
BONE	OTHER	SAMPLES							
GLASS	NONE								
POST-EXCAVATION ANALYSIS:									
DATING AND PHASING:									
Excavated by & date: AM 5/8/8		Recorded by & date: AM 12/8/8			Checked by & date: AM 15/1/8			Sheet 1 of	

**NORTHAMPTONSHIRE ARCHAEOLOGY
CONTEXT RECORD FORM**

Project code: SMA08		Area: 2		Co-ordinates : E/N 1		Context group: 2254		Context No: 2252	
Plan:		Section:		Levels OO T #		Context type: CUT			
Level II Colour		Level II Black & white		Digital ref.:					
DEPOSIT				CUT					
1. Compaction 3. Texture/composition 5. Boundaries				1. Shape in plan		3. Profile description			
2. Colour 4. Inclusions				2. Orientation		4. Base			
DIMENSIONS									
L: 1.55m		W: 0.70m		D: 0.25m		Ø:			
DESCRIPTION:									
1. Rectangular, rounded corners									
2. Strip E-W									
3. Sharp break top, vertical sides, sharp break base									
4. Relatively flat base, slightly rocky									
5.									
INTERPRETATION: GRAVE CUT - GROUP 2254									
Trench leading to west of cut has affected to cut to a certain extent & destroyed leg bones									
Cont'd ?									
RELATIONSHIPS:									
Fill of:				Filled by: 2253					
Cuts: 2098				Cut by:					
Overlies:				Overlain by:					
Abuts:				Abutted by:					
Part of:				Same as:					
POTTERY		CLAY PIPE		SMALL FINDS		STRATIGRAPHIC MATRIX			
FLINT		BRICK/TILE		Δ 17, 18		2253			
BONE		OTHER		SAMPLES		2252			
GLASS		NONE				2098			
POST-EXCAVATION ANALYSIS:									
DATING AND PHASING:									
Excavated by & date: CDP 10/08/08			Recorded by & date: CDP 10/08/08			Checked by & date: M 11/6/08		Sheet 1 of	

**NORTHAMPTONSHIRE ARCHAEOLOGY
CONTEXT RECORD FORM**

Project code: SMA08		Area: 2		Co-ordinates : E/N 1		Context group: 2254		Context No: 2254	
Plan:		Section:		Levels <input type="checkbox"/> T <input type="checkbox"/> B		Context type: GROUP			
Level II Colour:		Level II Black & white		Digital ref.:					
DEPOSIT					CUT				
1. Compaction		3. Texture/composition		5. Boundaries		1. Shape in plan		3. Profile description	
2. Colour		4. Inclusions				2. Orientation		4. Base	
DIMENSIONS									
L:		W:		D:		Ø:			
DESCRIPTION:									
1. 2253									
2. 324									
3. 2252									
4. }									
5. GROUP 2254.									
INTERPRETATION: GROUP N° - CUT 2252, Fill 2253. Drain 324									
									Cont'd ?
RELATIONSHIPS:									
Fill of:					Filled by:				
Cuts:					Cut by:				
Overlies:					Overlain by:				
Abuts:					Abutted by:				
Part of:					Same as:				
POTTERY	CLAY PIPE	SMALL FINDS			STRATIGRAPHIC MATRIX 				
FLINT	BRICK/TILE								
BONE	OTHER	SAMPLES							
GLASS	NONE								
POST-EXCAVATION ANALYSIS:									
DATING AND PHASING:									
Excavated by & date:		Recorded by & date:		Checked by & date: 15/13/16		Sheet 1 of			

**NORTHAMPTONSHIRE ARCHAEOLOGY
CONTEXT RECORD FORM**

Project code: SMA08	Area: 2	Co-ordinates: E/N 1	Context group: 2257	Context No: 2255
Plan:	Section: 336-337	Levels OD I: B:		Context type: CUT
Level II Colour:	Level II: 26 mm Black & white 14-16	Digital ref.: ditto		

DEPOSIT	CUT
1. Compaction 3. Textural composition 5. Boundaries 2. Colour 4. Inclusions	1. Shape in plan 3. Profile description 2. Orientation 4. Base

DIMENSIONS
L: 1.92m W: 0.60m D: 0.55m ø:

DESCRIPTION:

- Linear with curved ends
- East-west
- Sharp almost vertical sides, gradual sloped bases
- Flat
-

INTERPRETATION: GRAVE CUT - GROUP 2257

RELATIONSHIPS:

Fill of: _____ Filled by: 2256
 Cuts: 2261 Cut by: _____
 Overlies: _____ Overlain by: _____
 Abuts: _____ Abutted by: _____
 Part of: _____ Same as: _____


POTTERY	CLAY PIPE	SMALL FINDS	STRATIGRAPHIC MATRIX
FLINT	BRICK/TILE	X	
BONE	OTHER	SAMPLES	
GLASS	NONE	X	

POST-EXCAVATION ANALYSIS:

DATING AND PHASING:

Excavated by & date: CE 10/5/18	Recorded by & date: CE 10/5/18	Checked by & date: M 11/6/18	Sheet 1 of
------------------------------------	-----------------------------------	---------------------------------	------------

**NORTHAMPTONSHIRE ARCHAEOLOGY
CONTEXT RECORD FORM**

Project code: <i>SMA08</i>		Area: <i>2</i>	Co-ordinates: E/N <i>1</i>	Context group: <i>2257</i>	Context No: <i>2256</i>
Plan:	Section: <i>336-337</i>	Levels: OO T: B:		Context type: <i>Deposit</i>	
Level II Colour:	Level II Black & white	Digital ref.:			
DEPOSIT			CUT		
1. Compaction 3. Texture/composition 5. Boundaries			1. Shape in plan 3. Profile description		
2. Colour 4. Inclusions			2. Orientation 4. Base		
DIMENSIONS					
L: <i>1.92m</i>		W: <i>0.60m</i>		D: <i>0.55m</i> Ø:	
DESCRIPTION:					
<p><i>2 mid brown and grey</i></p> <p><i>1. friable - soft - dry</i></p> <p><i>2. silt - slightly clayey</i></p> <p><i>4. angular natural rock</i></p> <p><i>5. Well defined</i></p>					
INTERPRETATION: <i>Fill of 2255 - Group 2257</i>					
Cont'd ?					
RELATIONSHIPS:					
Fill of: <i>2256</i>			Filled by:		
Cuts:			Cut by:		
Overlies:			Overlain by: <i>2070</i>		
Abuts:			Abutted by:		
Part of:			Same as:		
POTTERY	CLAY PIPE	SMALL FINDS	STRATIGRAPHIC MATRIX		
FLINT	BRICK/TILE	<i>X</i>			
BONE	OTHER	SAMPLES <i>hair - head</i>			
GLASS	NONE				
			<i>2070</i>		
			<i>2256</i>		
			<i>2255</i>		
POST-EXCAVATION ANALYSIS:					
DATING AND PHASING:					
Excavated by & date: <i>CB 11/6/8</i>		Recorded by & date: <i>CB 11/6/8</i>		Checked by & date: <i>AY 11/6/8</i>	
				Sheet 1 of	

**NORTHAMPTONSHIRE ARCHAEOLOGY
CONTEXT RECORD FORM**

Project code: SM408		Area: 2	Co-ordinates : E/N 1	Context group: 2257	Context No: 2257
Plan:	Section: 336-337	Levels OD T: B:		Context type: GROUP	
Level II Colour:	Level II Black & white	Digital ref.:			
DEPOSIT			CUT		
1. Compaction 3. Texture/composition 5. Boundaries			1. Shape in plan 3. Profile description		
2. Colour 4. Inclusions			2. Orientation 4. Base		
DIMENSIONS					
L: 1.92m W: 0.60m D: 0.55m ø:					
DESCRIPTION:					
1.					
2.					
3.					
4.					
5.					
INTERPRETATION: GROUP N° - COMPLEX CUT 2255, Pile 2256, & in it 327 & 328.					
Conf'd 7					
RELATIONSHIPS:					
Fill of:			Filled by:		
Cuts:			Cut by:		
Overlies:			Overlain by:		
Abuts:			Abutted by:		
Part of:			Same as:		
POTTERY	CLAY PIPE	SMALL FINDS	STRATIGRAPHIC MATRIX 		
FLINT	BRICK/TILE				
BONE	OTHER	SAMPLES			
GLASS	NONE				
POST-EXCAVATION ANALYSIS:					
DATING AND PHASING:					
Excavated by & date:		Recorded by & date:		Checked by & date:	
				Sheet 1 of	

**NORTHAMPTONSHIRE ARCHAEOLOGY
CONTEXT RECORD FORM**

Project code: SMA08		Area: 2		Co-ordinates : E/N 1		Context group: 2260		Context No: 2258				
Plan:		Section: 328, 329		Levels OD T B		Context type: CUT						
Level II Colour: 25/13		Level II Black & white:		Digital ref.:								
DEPOSIT				CUT								
1. Compaction 3. Texture/composition 5. Boundaries				1. Shape in plan		3. Profile description						
2. Colour 4. Inclusions				2. Orientation		4. Base						
DIMENSIONS												
L 1.70m W: 0.80m D: 0.45m ø:												
DESCRIPTION:												
1. Sub-rectangular.												
2. E-W.												
3. N-V.												
4. Flat.												
5.												
INTERPRETATION: Grave cut cut 2261												
Grave containing single adult inhumation (no 329).												
Cont'd ?												
RELATIONSHIPS:												
Fill of:				Filled by: (2259) 329 Burial.								
Cuts: 2261 (2009) 2261				Cut by:								
Overlies:				Overlain by:								
Abuts:				Abutted by:								
Part of:				Same as:								
POTTERY	CLAY PIPE	SMALL FINDS			STRATIGRAPHIC MATRIX							
FLINT	BRICK/TILE									329		
BONE	OTHER	SAMPLES								2258		
GLASS	NONE									2261	2009	
POST-EXCAVATION ANALYSIS:												
DATING AND PHASING:												
Excavated by & date: Am 10-8-8			Recorded by & date: Am 10-8-8			Checked by & date: M 11/8/8		Sheet 1 of				

**NORTHAMPTONSHIRE ARCHAEOLOGY
CONTEXT RECORD FORM**

Project code: SNA00		Area: 2	Co-ordinates : E/N 1	Context group: 220	Context No: 2259	
Plan:	Section: 328.025		Levels DD T: B:		Context type: Deposit	
Level II Colour: 25/18	Level II Black & white:		Digital ref.:			
DEPOSIT			CUT			
1. Compaction 3. Texture/composition 5. Boundaries			1. Shape in plan 3. Profile description			
2. Colour 4. Inclusions			2. Orientation 4. Base			
DIMENSIONS						
L:		W:		D: 0.45m ø		
DESCRIPTION:						
1. friable						
2. mid grey brown						
3. sandy lean						
4. many small-medium rocks, roots.						
5. Sharp.						
INTERPRETATION: FILL OF 2258 - CAP 226						
Backfill into grave [2258]						
Cont'd ?						
RELATIONSHIPS:						
Fill of: [2258]			Filled by:			
Cuts:			Cut by:			
Overlies:			Overlain by: 2000			
Abuts:			Abutted by:			
Part of:			Same as:			
POTTERY	CLAY PIPE	SMALL FINDS	STRATIGRAPHIC MATRIX			
FLINT	BRICK/TILE					[2000]
BONE	OTHER	SAMPLES				[2259]
GLASS	NONE ✓					[329]
POST-EXCAVATION ANALYSIS:						
DATING AND PHASING:						
Excavated by & date: pm 10-8-8		Recorded by & date: pm 10-8-8		Checked by & date: AM 11/8/8		
				Sheet 1 of		

**NORTHAMPTONSHIRE ARCHAEOLOGY
CONTEXT RECORD FORM**

Project code: SM206		Area: 2		Co-ordinates: E/N 1		Context group: 2260		Context No: 2260	
Plan:		Section:		Levels OD T: B:		Context type: Group			
Level II Colour: 25/19		Level II <input type="checkbox"/>		Black & white:		Digital ref.:			
DEPOSIT					CUT				
1. Compaction 3. Texture/composition 5. Boundaries					1. Shape in plan 3. Profile description				
2. Colour 4. Inclusions					2. Orientation 4. Base				
DIMENSIONS									
L:		W:		D:		Ø:			
DESCRIPTION:									
1. (2259)									
2. BURIAL 329									
3. [2258]									
4.									
5.									
INTERPRETATION: GROUP N° - CUT 2258, FILL 2259 BURIAL 329.									
									Cont'd ?
RELATIONSHIPS:									
Fill of:					Filled by:				
Cuts:					Cut by:				
Overlies:					Overlain by:				
Abuts:					Abutted by:				
Part of:					Same as:				
POTTERY	CLAY PIPE	SMALL FINDS			STRATIGRAPHIC MATRIX <div style="border:1px solid black; width:100%; height:100%; display: flex; flex-direction: column; align-items: center; justify-content: center;"> <div style="border:1px solid black; width:80%; height:20px; margin-bottom: 5px;"></div> <div style="border:1px solid black; width:40%; height:20px; margin-bottom: 5px;"></div> <div style="border:1px solid black; width:80%; height:20px;"></div> </div>				
FLINT	BRICK/TILE								
BONE	OTHER	SAMPLES							
GLASS	NONE								
POST-EXCAVATION ANALYSIS:									
DATING AND PHASING:									
Excavated by & date:		Recorded by & date:			Checked by & date:		Sheet 1 of		
		Pm 10-8-8.			M 11/18/8.				

**NORTHAMPTONSHIRE ARCHAEOLOGY
CONTEXT RECORD FORM**

Project code: SMA08		Area: 2	Co-ordinates : E/N 1	Context group:	Context No: 2261
Plan:	Section:	Levels <small>OD T: B:</small>		Context type: POROSIT	
Level II Colour:	Level II Black & white:	Digital ref.:			
DEPOSIT			CUT		
1. Compaction	3. Texture/composition	5. Boundaries	1. Shape in plan	3. Profile description	
2. Colour	4. Inclusions		2. Orientation	4. Base	
DIMENSIONS					
L:		W:		D: Ø:	
DESCRIPTION:					
1. MID-DK GRAY LOOSELY FANDED					
2. MID-DK GRAY					
3. GRANVELLY SAND					
4. GRNBL <5mm 90%, STONE <500mm 10%					
5. CLERT.					
INTERPRETATION: GRNBL - LIAS NATURAL COMMUN.					
					Cont'd ?
RELATIONSHIPS:					
Fill of:			Filled by:		
Cuts:			Cut by:		
Overlies:			Overlain by:		
Abuts:			Abutted by:		
Part of:			Same as:		
POTTERY	CLAY PIPE	SMALL FINDS	STRATIGRAPHIC MATRIX		
FLINT	BRICK/TILE				
BONE	OTHER	SAMPLES			
GLASS	NONE				
			2000		
			2261		
			2060		
POST-EXCAVATION ANALYSIS:					
DATING AND PHASING:					
Excavated by & date:		Recorded by & date:		Checked by & date:	
		AY 11/8/8.			
				Sheet 1 of	

**NORTHAMPTONSHIRE ARCHAEOLOGY
CONTEXT RECORD FORM**

Project code: SMA08		Area: 2	Co-ordinates: E/N: 1	Context group: 2264	Context No: 2262
Plan:	Section: 334, 335	Levels: <input type="checkbox"/> T <input type="checkbox"/> B		Context type: cut	
Level II Colour: 26/22, 23/1	Level II Black & white: 24/22, 27/1	Digital ref.:			
DEPOSIT			CUT		
1. Compaction 3. Texture/composition 5. Boundaries			1. Shape in plan 3. Profile description		
2. Colour 4. Inclusions			2. Orientation 4. Base		
DIMENSIONS					
L: 1.90m W: 0.60m D: 1.090m ø:					
DESCRIPTION:					
1. sub-rectangular					
2. E-W					
3. NV					
4. Flat, but with large rocks at w end.					
5. _____					
INTERPRETATION: grave cut group 2264					
Grave containing child and adult inhumations 330+331					
Cont'd ?					
RELATIONSHIPS:					
Fill of:			Filled by: 2263		
Cuts: 2261			Cut by:		
Overlies:			Overlain by:		
Abuts:			Abutted by:		
Part of:			Same as:		
POTTERY	CLAY PIPE	SMALL FINDS		STRATIGRAPHIC MATRIX	
FLINT	BRICK/TILE				
BONE	OTHER	SAMPLES			
GLASS	NONE				
<div style="display: flex; justify-content: space-around; align-items: center;"> <div style="border: 1px solid black; padding: 5px;">330</div> <div style="border: 1px solid black; padding: 5px;">2263</div> <div style="border: 1px solid black; padding: 5px;">331</div> </div> <div style="display: flex; justify-content: center; align-items: center; margin: 5px 0;"> <div style="border: 1px solid black; padding: 5px;">2262</div> </div> <div style="display: flex; justify-content: center; align-items: center; margin: 5px 0;"> <div style="border: 1px solid black; padding: 5px;">2260</div> <div style="border: 1px solid black; padding: 5px;">2261</div> </div>					
POST-EXCAVATION ANALYSIS:					
2261					
DATING AND PHASING:					
Excavated by & date: DM 11-8-8		Recorded by & date: DM 12-8-8		Checked by & date: MS 13/8/8	
				Sheet 1 of	

**NORTHAMPTONSHIRE ARCHAEOLOGY
CONTEXT RECORD FORM**

Project code: <i>SHA08</i>		Area: <i>2</i>	Co-ordinates: E/N <i>1</i>	Context group: <i>2264</i>	Context No: <i>2263</i>									
Plan:	Section: <i>334, 335</i>		Levels: OD T: B:	Context type: <i>Deposit</i>										
Level II Colour: <i>26/22</i>	Level II Black & white: <i>0</i>		Digital ref.:											
DEPOSIT			CUT											
1. Compaction 3. Texture/composition 5. Boundaries			1. Shape in plan 3. Profile description											
2. Colour 4. Inclusions			2. Orientation 4. Base											
DIMENSIONS														
L:		W:		D: <i>0.95m max. d.</i>										
DESCRIPTION:														
1. friable														
2. Dark grey loam														
3. Sandy loam														
4. frequent small-med. spher.														
5. stamp.														
INTERPRETATION: <i>FILL OF 2262 - GROUP 2264</i>														
<i>Backfill into stone [2262]</i>														
Cont'd ?														
RELATIONSHIPS:														
Fill of: <i>2262</i>			Filled by:											
Cuts:			Cut by:											
Overlies:			Overlain by: <i>2000</i>											
Abuts:			Abutted by:											
Part of:			Same as:											
POTTERY	CLAY PIPE	SMALL FINDS	STRATIGRAPHIC MATRIX											
FLINT	BRICK/TILE													
BONE	OTHER	SAMPLES												
GLASS	NONE													
			<table border="1" style="margin: auto;"> <tr><td></td><td><i>2000</i></td><td></td></tr> <tr><td></td><td><i>2263</i></td><td></td></tr> <tr><td><i>330</i></td><td><i>2262</i></td><td><i>331</i></td></tr> </table>				<i>2000</i>			<i>2263</i>		<i>330</i>	<i>2262</i>	<i>331</i>
	<i>2000</i>													
	<i>2263</i>													
<i>330</i>	<i>2262</i>	<i>331</i>												
POST-EXCAVATION ANALYSIS:														
DATING AND PHASING:														
Excavated by & date: <i>DM 11-8-8</i>		Recorded by & date: <i>DM 12-8-8</i>		Checked by & date: <i>15/08</i>										
				Sheet 1 of										

**NORTHAMPTONSHIRE ARCHAEOLOGY
CONTEXT RECORD FORM**

Project code: <i>SHA08</i>		Area: <i>2</i>	Co-ordinates: E/N <i>1</i>	Context group: <i>2264</i>	Context No: <i>2264</i>
Plan:	Section:	Levels: OD T: B:		Context type: <i>GROUP</i>	
Level II Colour: <i>26/22</i>	Level II Black & white: <i>26/22</i>	Digital ref.:			
DEPOSIT			CUT		
1. Compaction 3. Texture/composition 5. Boundaries			1. Shape in plan 3. Profile description		
2. Colour 4. Inclusions			2. Orientation 4. Base		
DIMENSIONS					
L:		W:		D: ϕ :	
DESCRIPTION:					
<p>1. (2263)</p> <p>2. }</p> <p>3. Burials 330 331 } Group</p> <p>4. } 2264</p> <p>5. [2262]</p>					
INTERPRETATION: <i>GROUP N° - COMPRISES CUT 2262, FILL 2263, BURIALS 330 & 331</i>					
					Cont'd ?
RELATIONSHIPS:					
Fill of:			Filled by:		
Cuts:			Cut by:		
Overlies:			Overlain by:		
Abuts:			Abutted by:		
Part of:			Same as:		
POTTERY	CLAY PIPE	SMALL FINDS	STRATIGRAPHIC MATRIX		
FLINT	BRICK/TILE				
BONE	OTHER	SAMPLES			
GLASS	NONE				
POST-EXCAVATION ANALYSIS:					
DATING AND PHASING:					
Excavated by & date:	Recorded by & date: <i>Am 12-8-5.</i>	Checked by & date: <i>MJ 12/8/11</i>	Sheet 1 of		

**NORTHAMPTONSHIRE ARCHAEOLOGY
CONTEXT RECORD FORM**

Project code: SMA06		Area: 2	Co-ordinates : E/N: 1	Context group: 2267	Context No: 2265
Plan:	Section: 405, 406	Levels: CD 1: B:		Context type: CU	
Level II Colour:	Level II Black & white: 29/1	Digital ref.:			
DEPOSIT			CUT		
1. Compaction 3. Texture/composition 5. Boundaries			1. Shape in plan 3. Profile description		
2. Colour 4. Inclusions			2. Orientation 4. Base		
DIMENSIONS					
L: 1.90m		W: 0.80m		D: 0.75m	
DESCRIPTION:					
1. Rectangular - rounded ends					
2. E-W					
3. Near vertical					
4. Flat.					
5.					
INTERPRETATION: OPEN CUT GROUP 2267					
GRAVE CUT					
NB -> N' END EDGE PARTIALLY TRUNCATED BY HM E. S + W' END COVERS OK					
Cont'd 7					
RELATIONSHIPS:					
Fill of:			Filled by: 2266		
Cuts: 2060			Cut by:		
Overlies:			Overlain by:		
Abuts:			Abutted by:		
Part of:			Same as:		
POTTERY	CLAY PIPE	SMALL FINDS	STRATIGRAPHIC MATRIX		
FLINT	BRICK/TILE	/			
BONE	OTHER	SAMPLES			
GLASS	NONE	/			
			2266		
			2265		
			2060		
POST-EXCAVATION ANALYSIS:					
DATING AND PHASING:					
Excavated by & date: HM		Recorded by & date: PJM		Checked by & date: PJ 13/8/0	
				Sheet 1 of	

**NORTHAMPTONSHIRE ARCHAEOLOGY
CONTEXT RECORD FORM**

Project code: SHA08		Area: 2		Co-ordinates: E/N: 1		Context group: 267		Context No: 2266						
Plan:		Section: 405,406		Levels: OD E		Context type: Deposit								
Level II Colour:		Level II Black & white:		Digital ref.:										
DEPOSIT					CUT									
1. Compaction 3. Texture/composition 5. Boundaries					1. Shape in plan 3. Profile description									
2. Colour 4. Inclusions					2. Orientation 4. Base									
DIMENSIONS														
L: 1.90m		W: 0.80			D: 0.75m (BELOW) Ø									
DESCRIPTION:														
1. LOOSE														
2. LIGHT GRAY PURPLE BROWN														
3. SILTY SAND														
4. FEW SMALL SUB-ANGULAR STONE FRAGS (c. 0.05x0.04x0.05)														
MEMORANDUM - ALSO TRIANGULAR DEPOSIT UNDER FRAGS ON TOP														
5. FEW EDGES (c. 0.20x0.15x0.08m) FEW CERAMIC MATERIAL														
+ LIME RESIDUE ACROSS EDGE														
INTERPRETATION: FILL OF 2265 - GROUP 267														
GRAVE FILL NB → NOT RECORDED BY H.M. E, S. + W. EDGES OK.														
									Cont'd?					
RELATIONSHIPS:														
Fill of: 2265					Filled by:									
Cuts:					Cut by:									
Overlies:					Overlain by: 2070									
Abuts:					Abutted by:									
Part of:					Same as:									
POTTERY	CLAY PIPE	SMALL FINDS			STRATIGRAPHIC MATRIX									
FLINT	BRICK/TILE	/								2070				
BONE	OTHER	SAMPLES								2266				
GLASS	NONE	/								2265				
POST-EXCAVATION ANALYSIS:														
DATING AND PHASING:														
Excavated by & date: MM		Recorded by & date: MM			Checked by & date: 13/8/8			Sheet 1 of						

**NORTHAMPTONSHIRE ARCHAEOLOGY
CONTEXT RECORD FORM**

Project code: SMA08		Area: 2	Co-ordinates : E/N: 1	Context group:	Context No: 2267
Plan:	Section: 405, 406	Levels 00 7: 6:		Context type: GROUP	
Level II Colour:	Level II Black & white: 39/1	Digital ref.:			
DEPOSIT			CUT		
1. Compaction		3. Texture/composition	5. Boundaries	1. Shape in plan	3. Profile description
2. Colour		4. Inclusions		2. Orientation	4. Base
DIMENSIONS					
L:		W:		D: Ø:	
DESCRIPTION:					
1.					
2.					
3.					
4.					
5.					
GROUP 2267 - { 2266 332 333 (2265)					
INTERPRETATION: GROUP N° - CUT 2265, FILL 2266, NON-105 332 + 333.					
Cont'd ?					
RELATIONSHIPS:					
Fill of:			Filled by:		
Cuts:			Cut by:		
Overlies:			Overlain by:		
Abuts:			Abutted by:		
Part of:			Same as:		
POTTERY	CLAY PIPE	SMALL FINDS	STRATIGRAPHIC MATRIX		
FLINT	BRICK/TILE				
BONE	OTHER	SAMPLES			
GLASS	NONE				
POST-EXCAVATION ANALYSIS:					
DATING AND PHASING:					
Excavated by & date: MM		Recorded by & date: MM		Checked by & date: M 13/1/18	
				Sheet 1 of	

**NORTHAMPTONSHIRE ARCHAEOLOGY
CONTEXT RECORD FORM**

Project code: <i>SHAO6</i>		Area: <i>2</i>	Co-ordinates - E/N: <i>1</i>	Context group: <i>2270</i>	Context No: <i>2269</i>	
Plan:	Section:	Levels OD T: B:		Context type: <i>DEPOSIT</i>		
Level II Colour:	Level II Black & white:	Digital ref.:				
DEPOSIT			CUT			
1. Compaction 3. Texture/composition 5. Boundaries			1. Shape in plan 3. Profile description			
2. Colour 4. Inclusions			2. Orientation 4. Base			
DIMENSIONS						
L:		W:		D: Ø:		
DESCRIPTION:						
<ol style="list-style-type: none"> 1. Loosely compacted dark brown soil, quite sandy and friable 2. Contained with "grave cut" [2268]. Heavy large irregular shaped 3. stones very common, also included, small subangular stones. 4. Boreals 1 clumps of wiry brown plant roots, as well as 5. small white plant roots 						
INTERPRETATION: <i>FILL OF 2268 - GROUP 2270</i>						
					Cont'd ?	
RELATIONSHIPS:						
Fill of: <i>2268</i>			Filled by:			
Cuts:			Cut by:			
Overlies:			Overlain by: <i>2000</i>			
Abuts:			Abutted by:			
Part of:			Same as:			
POTTERY	CLAY PIPE	SMALL FINDS		STRATIGRAPHIC MATRIX		
FLINT	BRICK/TILE					2000
BONE	OTHER	SAMPLES				2269
GLASS	NONE					2268
POST-EXCAVATION ANALYSIS:						
DATING AND PHASING:						
Excavated by & date: <i>124 13/08/08</i>		Recorded by & date: <i>124 13/08/08</i>		Checked by & date: <i>124 13/08/08</i>		
				Sheet 1 of		

**NORTHAMPTONSHIRE ARCHAEOLOGY
CONTEXT RECORD FORM**

Project code: SMA08		Area: 2		Co-ordinates: E/N: 1		Context group: 220		Context No: 2270		
Plan:		Section:		Levels OD T: B:		Context type: GROUP				
Level II Colour:		Level II Black & white:		Digital ref.:						
DEPOSIT					CUT					
1. Compaction			3. Texture/composition		5. Boundaries		1. Shape in plan		3. Profile description	
2. Colour		4. Inclusions			2. Orientation		4. Base			
DIMENSIONS										
L		W			D		Ø			
DESCRIPTION:										
1. Two skeletons in this group, Adult skeleton [334] + child [335]										
2. Both in quite poor state of preservation, particularly regarding the										
3. Rib cages, hands and feet. Both skeletons laying with their										
4. heads in the east. Childs legs laying over adults therefore										
5. child probably put in last.										
INTERPRETATION: GROUP N° - CUT 268, fill 269, BONAIES 334 + 335.										
Cont'd ?										
RELATIONSHIPS:										
Fill of:					Filled by:					
Cuts:					Cut by:					
Overlies:					Overlain by:					
Abuts:					Abutted by:					
Part of:					Same as:					
POTTERY		CLAY PIPE		SMALL FINDS		STRATIGRAPHIC MATRIX 				
FLINT		BRICK/TILE								
BONE		OTHER		SAMPLES						
GLASS		NONE								
POST-EXCAVATION ANALYSIS:										
DATING AND PHASING:										
Excavated by & date: VM 13/05/08			Recorded by & date: VM 13/05/08			Checked by & date: VM 15/08/08		Sheet 1 of		

NORTHAMPTONSHIRE ARCHAEOLOGY

CONTEXT RECORD FORM

Project code: <i>SM408</i>		Area: <i>2</i>	Co-ordinates: E/N <i>1</i>	Context group: <i>2273</i>	Context No: <i>2271</i>			
Plan:	Section: <i>346, 347</i>	Levels: <input type="checkbox"/> I <input checked="" type="checkbox"/> II		Context type: <i>CUT</i>				
Level II Colour:	Level II: <i>Black & white</i>	Digital ref.:						
DEPOSIT			CUT					
1. Compaction 3. Textural/composition 5. Boundaries		1. Shape in plan		3. Profile description				
2. Colour 4. Inclusions		2. Orientation		4. Base				
DIMENSIONS								
L: <i>1.86</i>		W: <i>0.81</i>		D: <i>0.45</i>				
DESCRIPTION:								
1. <i>rectangle - rounded ends</i>								
2. <i>E-W</i>								
3. <i>vertical sides, sloping in end, near vertical E end</i>								
4. <i>flat</i>								
5.								
INTERPRETATION: <i>GRAVE CUT - CAUL 2273</i>								
Date: <input type="checkbox"/>								
RELATIONSHIPS:								
Fill of:			Filled by: <i>2272</i>					
Cuts: <i>2261</i>			Cut by:					
Overlies:			Overlain by:					
Abuts:			Abutted by:					
Part of:			Same as:					
POTTERY	CLAY PIPE	SMALL FINDS	STRATIGRAPHIC MATRIX					
FLINT	BRICK/TILE	SAMPLES				<input type="checkbox"/>	<i>2272</i>	<input type="checkbox"/>
BONE	OTHER					<input type="checkbox"/>	<i>2271</i>	<input type="checkbox"/>
GLASS	NONE					<input type="checkbox"/>	<i>2261</i>	<input type="checkbox"/>
POST-EXCAVATION ANALYSIS:								
DATING AND PHASING:								
Excavated by & date: <i>AR 6 12/8</i>		Recorded by & date: <i>→</i>		Checked by & date: <i>MJ 13/8/8</i>				
				Sheet 1 of				

**NORTHAMPTONSHIRE ARCHAEOLOGY
CONTEXT RECORD FORM**

Project code: SHA08		Area: 2	Co-ordinates: E/N 1	Context group: 2273	Context No: 2272	
Plan:	Section: 346, 347	Levels: OO T: B:		Context type: Deposit		
Level II Colour:	Level II Black & white:	Digital ref.:				
DEPOSIT			CUT			
1. Compaction 3. Texture/composition 5. Boundaries			1. Shape in plan 3. Profile description			
2. Colour 4. Inclusions			2. Orientation 4. Base			
DIMENSIONS						
L:		W:		D: Ø:		
DESCRIPTION:						
1. base 1 profile - compacted + hard at top						
2. Mid grey loam						
3. sandy loam						
4. rock < 300m 35% lime						
5. clear						
INTERPRETATION: Fill of B 2271 - grey 2272						
Cont'd 7						
RELATIONSHIPS:						
Fill of: 2271			Filled by:			
Cuts:			Cut by:			
Overlies:			Overlain by: 200			
Abuts:			Abutted by:			
Part of:			Same as:			
POTTERY	CLAY PIPE	SMALL FINDS	STRATIGRAPHIC MATRIX			
FLINT	BRICK/TILE	27				200
BONE	OTHER	SAMPLES				2272
GLASS	NONE					2271
POST-EXCAVATION ANALYSIS:						
DATING AND PHASING:						
Excavated by & date: ARB 12/8		Recorded by & date: 7		Checked by & date: M 3/88		
				Sheet 1 of		

**NORTHAMPTONSHIRE ARCHAEOLOGY
CONTEXT RECORD FORM**

Project code: SHAD8		Area: 2	Co-ordinates : E/N 1	Context group: 2273	Context No: 2273
Plan:	Section:		Levels OO T B	Context type: GROUP	
Level II Colour:	Level II Black & white:		Digital ref.:		
DEPOSIT			CUT		
1. Compaction 3. Texture/composition 5. Boundaries		1. Shape in plan		3. Profile description	
2. Colour 4. Inclusions		2. Orientation		4. Base	
DIMENSIONS					
L:		W:		D: Ø:	
DESCRIPTION:					
1. 2272					
2. 336					
3. 337					
4. 2271					
5.					
INTERPRETATION: GROUP N° CUT 2271, FILL 2272, SURFACE 336+337.					
<small>Cont'd ?</small>					
RELATIONSHIPS:					
Fill of:			Filled by:		
Cuts:			Cut by:		
Overlies:			Overlain by:		
Abuts:			Abutted by:		
Part of:			Same as:		
POTTERY	CLAY PIPE	SMALL FINDS	STRATIGRAPHIC MATRIX		
FLINT	BRICK/TILE				
BONE	OTHER	SAMPLES	<div style="border: 1px solid black; width: 100px; height: 100px; margin: 0 auto;"></div>		
GLASS	NONE				
POST-EXCAVATION ANALYSIS:					
DATING AND PHASING:					
Excavated by & date: MB 12/8/8		Recorded by & date: 7		Checked by & date: M 15/8/8	
				Sheet 1 of	

**NORTHAMPTONSHIRE ARCHAEOLOGY
CONTEXT RECORD FORM**

Project code: SMA08		Area: 2	Co-ordinates : E/N 1	Context group: 2276	Context No: 2274			
Plan:	Section: 356/358		Levels <small>OD T</small> <small>B</small>		Context type: CUT			
Level II Colour:	Level II Black & white		Digital ref.:					
DEPOSIT			CUT					
1. Compaction 3. Texture/composition 5. Boundaries		1. Shape in plan		3. Profile description				
2. Colour 4. Inclusions		2. Orientation		4. Base				
DIMENSIONS								
L 1.81m W: 0.70m (MAX) D: 0.52m Ø:								
DESCRIPTION:								
1. SUB-RECTANGULAR								
2. E-W								
3. SHARP BREAK OF SLOPE AT TOP TO STEEP OCCASIONALLY, NEAR VERTICAL SIDES WHICH BREAK ABRUPTLY TO FORM A								
4. BROAD FLAT BASE.								
5.								
INTERPRETATION: GRAVE CUT								
Cont'd 7								
RELATIONSHIPS:								
Fill of:			Filled by: 2275					
Cuts: 2261			Cut by:					
Overlies:			Overlain by:					
Abuts:			Abuffed by:					
Part of:			Same as:					
POTTERY	CLAY PIPE	SMALL FINDS	STRATIGRAPHIC MATRIX					
FLINT	BRICK/TILE					2276		
BONE	OTHER	SAMPLES				2275		
GLASS	NONE					2261		
POST-EXCAVATION ANALYSIS:								
DATING AND PHASING:								
Excavated by & date: AMB 12/8/08		Recorded by & date: AMB 17/8/08		Checked by & date: MJ 24/8/08				
				Sheet 1 of				

**NORTHAMPTONSHIRE ARCHAEOLOGY
CONTEXT RECORD FORM**

Project code: SH1008		Area: 2	Co-ordinates: E/N 1	Context group: 2276	Context No: 2275
Plan:		Section: 351/357		Levels: OD 1 B	Context type: Deposit
Level II Colour:		Level II Black & white:		Digital ref:	
DEPOSIT			CUT		
1. Compaction 3. Texture/composition 5. Boundaries			1. Shape in plan 3. Profile description		
2. Colour 4. Inclusions			2. Orientation 4. Base		
DIMENSIONS					
L: 1.81m		W: 0.70m		D: 0.52m	
DESCRIPTION:					
1. GRAY, LOOSE					
2. MID BROWN					
3. FINE SAND					
4. MODERATE INCLUSIONS OF SMALL + MEDIUM SIZED ANGULAR STONES 12CM & OCCASIONAL LARGE STONES 25CM					
5. WELL SORTED GRAINS ORANGE/BROWN NATURAL 2078.					
INTERPRETATION: FILL OF 2274 - CONT 2276					
Cont'd 7					
RELATIONSHIPS:					
Fill of: 2275			Filled by:		
Cuts:			Cut by:		
Overlies:			Overlain by: 2000		
Abuts:			Abutted by:		
Part of:			Same as:		
POTTERY	CLAY PIPE	SMALL FINDS	STRATIGRAPHIC MATRIX		
FLINT	BRICK/TILE				
BONE	OTHER	SAMPLES			
GLASS	NONE				
			2000		
			2275		
			2274		
POST-EXCAVATION ANALYSIS:					
DATING AND PHASING:					
Excavated by & date: AMS 12/8/08		Recorded by & date: AMS 12/8/08		Checked by & date: M 24/8/08	
				Sheet 1 of	

**NORTHAMPTONSHIRE ARCHAEOLOGY
CONTEXT RECORD FORM**

Project code: SMA08		Area: 2	Co-ordinates : E/N 1	Context group: 2276	Context No: 2276
Plan:	Section: 356/357		Levels DD T B	Context type: GROUP	
Level II Colour:	Level II Black & white:		Digital ref.:		
DEPOSIT			CUT		
1. Compaction 3. Texture/composition 5. Boundaries			1. Shape in plan 3. Profile description		
2. Colour 4. Inclusions			2. Orientation 4. Base		
DIMENSIONS					
L:		W:		D: Ø:	
DESCRIPTION:					
1.					
2.					
3.					
4.					
5.					
INTERPRETATION: GROUP N ^o - CUT 2274, KILN 2275, DRAIN 338 & 339.					
Cont'd 7					
RELATIONSHIPS:					
Fill of:			Filled by:		
Cuts:			Cut by:		
Overlies:			Overlain by:		
Abuts:			Abutted by:		
Part of:			Same as:		
POTTERY	CLAY PIPE	SMALL FINDS	STRATIGRAPHIC MATRIX		
FLINT	BRICK/TILE				
BONE	OTHER	SAMPLES			
GLASS	NONE				
POST-EXCAVATION ANALYSIS:					
DATING AND PHASING:					
Excavated by & date:		Recorded by & date:		Checked by & date:	
				Sheet 1 of	

**NORTHAMPTONSHIRE ARCHAEOLOGY
CONTEXT RECORD FORM**

Project code: SMA08		Area: 2		Co-ordinates: E/N 1	Context group: 2279	Context No: 2279			
Plan:		Section:		Levels OO T: B:		Context type: CUT			
Level II Colour:		Level II Black & white:		Digital ref.:					
DEPOSIT				CUT					
1. Compaction		3. Texture/composition		5. Boundaries		1. Shape in plan			
2. Colour		4. Inclusions				3. Profile description			
						4. Base			
DIMENSIONS									
L: 1.80m		W: 1.40m		D: 1.16m		Ø:			
DESCRIPTION:									
1. rectangular w/ curved edges									
2. E-W aligned, burial heads to E									
3. sharp edges w/ a more merged edge to W									
4. U-shaped - largely formed of rock (natural) to base									
5.									
INTERPRETATION: GRAVE CUT - GROUP 2279									
- standard grave cut w/ 2 burials aligned N+S to each placed other (340 to N, (341) to S									
Cont'd ?									
RELATIONSHIPS:									
Fill of:				Filled by: 2278					
Cuts: 2261				Cut by:					
Overlies:				Overlain by:					
Abuts:				Abutted by:					
Part of:				Same as:					
POTTERY	CLAY PIPE	SMALL FINDS		STRATIGRAPHIC MATRIX					
FLINT	BRICK/TILE							2278	
BONE	OTHER	SAMPLES						2277	
GLASS	NONE							2261	
POST-EXCAVATION ANALYSIS:									
DATING AND PHASING:									
Excavated by & date: AR 11/08/08		Recorded by & date: AR 11/08/08		Checked by & date: M 11/08		Sheet 1 of			

**NORTHAMPTONSHIRE ARCHAEOLOGY
CONTEXT RECORD FORM**

Project code: SMAD0		Area: 2	Co-ordinates : E/N 1	Context group: 2278	Context No: 2278
Plan:	Section:		Levels 00 T: B	Context type: Deposit	
Level II Colour:	Level II Black & white:		Digital ref.:		
DEPOSIT			CUT		
1. Compaction 3. Texture/composition 5. Boundaries			1. Shape in plan 3. Profile description		
2. Colour 4. Inclusions			2. Orientation 4. Base		
DIMENSIONS					
L: 1.80m		W: 48m		D: 46m Ø:	
DESCRIPTION:					
1. loose loamy soil					
2. medium - dark brown					
3. loamy sand					
4. 40-50% small rocks, w/ series of large rocks on smaller skeleton to south (331) (341)					
5. clear cut					
INTERPRETATION: FILL OF 2277					
Similar to others in the area.					
Cont'd ?					
RELATIONSHIPS:					
Fill of: 2277			Filled by:		
Cuts:			Cut by:		
Overlies: 1			Overlain by: 2278		
Abuts:			Abutted by:		
Part of:			Same as:		
POTTERY	CLAY PIPE	SMALL FINDS		STRATIGRAPHIC MATRIX	
FLINT	BRICK/TILE				
BONE	OTHER	SAMPLES		2278	
GLASS	NONE			2277	
POST-EXCAVATION ANALYSIS:					
DATING AND PHASING:					
Excavated by & date: AK 11/08/08		Recorded by & date: AK 11/08/08		Checked by & date: M 13/10/10	
				Sheet 1 of	

**NORTHAMPTONSHIRE ARCHAEOLOGY
CONTEXT RECORD FORM**

Project code: SMA08		Area: 2		Co-ordinates : E/N 1		Context group: 209		Context No: 2279	
Plan:		Section:		Levels <small>DD T B</small>		Context type: GROUP			
Level II Colour:		Level II Black & white:		Digital ref.:					
DEPOSIT				CUT					
1. Compaction		3. Texture/composition		5. Boundaries		1. Shape in plan		3. Profile description	
2. Colour		4. Inclusions				2. Orientation		4. Base	
DIMENSIONS									
L: 1.80m		W: .48m		D: .16m		Ø:			
DESCRIPTION:									
1. 2 E-W aligned burials (one adult, one child?)									
2. sitting is just on top of each other w/ (340-adult) overlapping (341-child)									
3. heavy rocks on skull, chest + pelvis of (341)									
4. fabric found around neck area of child? (341)									
5.									
INTERPRETATION: GROUP NO CUT 2277, FILL 2278, BURIALS 340 + 341									
- Appears standard to most burials w/ E-W alignment, size + shape.									
<div style="display: flex; align-items: center;"> <div style="margin-right: 20px;"> CAP 2279 </div> <div style="margin-right: 20px;"> 2275 340 341 2277 </div> <div style="border: 1px solid black; padding: 2px;">Cont'd ?</div> </div>									
RELATIONSHIPS:									
Fill of:				Filled by:					
Cuts:				Cut by:					
Overlies:				Overlain by:					
Abuts:				Abutted by:					
Part of:				Same as:					
POTTERY	CLAY PIPE	SMALL FINDS		STRATIGRAPHIC MATRIX 					
FLINT	BRICK/TILE								
BONE	OTHER	SAMPLES							
GLASS	NONE								
POST-EXCAVATION ANALYSIS:									
DATING AND PHASING:									
Excavated by & date:		Recorded by & date:		Checked by & date:		Sheet 1 of			
11/08/08 AK		AK 11/08/08		M 13/08					

**NORTHAMPTONSHIRE ARCHAEOLOGY
CONTEXT RECORD FORM**

Project code: SHA08	Area: 2	Co-ordinates E/N: 1	Context group: 228	Context No: 2280
-------------------------------	-------------------	-------------------------------	------------------------------	----------------------------

Plan:	Section: 354, 355	Levels: 00 1, 9	Context type: CUT
Level II Colour:	Level II: Black & white	Digital ref.:	

DEPOSIT	CUT
1. Compaction 3. Texture/composition 5. Boundaries 2. Colour 4. Inclusions	1. Shape in plan 3. Profile description 2. Orientation 4. Base

DIMENSIONS
L: 1.52m W: 0.89m D: 0.61m Ø:

DESCRIPTION:

- SUB-OVAL, NARROWER AT E
- E/W (Head at E)
- STEEP SIDED, NEAR VERTICAL
- FLAT, SHORT GENTLE SLOPE AT E END
-

INTERPRETATION: CUT - CHIME - CHAMP 2282

RELATIONSHIPS: Cont'd ?

Fill of: _____ Filled by: 2281

Cuts: 2261 Cut by: _____

Overlies: _____ Overlain by: _____

Abuts: _____ Abutted by: _____

Part of: _____ Same as: _____

POTTERY	CLAY PIPE	SMALL FINDS	STRATIGRAPHIC MATRIX
FLINT	BRICK/TILE	✓	
BONE	OTHER	SAMPLES	
GLASS	NONE	✓	

	2281	
	2280	
	2261	

POST-EXCAVATION ANALYSIS:

DATING AND PHASING:

Excavated by & date: G+H 14/08/08	Recorded by & date: G+H 14/08/08	Checked by & date: M 24/8/08	Sheet 1 of
--------------------------------------	-------------------------------------	---------------------------------	------------

**NORTHAMPTONSHIRE ARCHAEOLOGY
CONTEXT RECORD FORM**

Project code: SMA08		Area: 2		Co-ordinates: E/N 1		Context group: 2292		Context No: 2281	
Plan:		Section: 354, 355		Levels OD T B:		Context type: Deposit			
Level II Colour:		Level II Black & white:		Digital ref.:					
DEPOSIT				CUT					
1. Compaction		3. Texture/composition		5. Boundaries		1. Shape in plan		3. Profile description	
2. Colour		4. Inclusions				2. Orientation		4. Base	
DIMENSIONS									
L:		W:		D:		Ø:			
DESCRIPTION:									
1. LOOSE + DRY AT TOP, MORE COMPACT + WETTER NEAR BASE									
2. MID-BROWN / GREY									
3. SILTY-LOAM									
4. MANY STONES (IRREGULAR) > 5cm. ABOUT 10 IRREGULAR STONES < 10cm									
5. CLEAR WITH COLOUR.									
INTERPRETATION: Fill of 2280, GRAY 2282									
Cont'd ?									
RELATIONSHIPS:									
Fill of: 2280					Filled by:				
Cuts:					Cut by:				
Overlies:					Overlain by: 2000				
Abuts:					Abutted by:				
Part of:					Same as:				
POTTERY		CLAY PIPE		SMALL FINDS		STRATIGRAPHIC MATRIX			
FLINT		BRICK/TILE		/		2000			
BONE		OTHER		SAMPLES		2281			
GLASS		NONE		/		2290			
POST-EXCAVATION ANALYSIS:									
DATING AND PHASING:									
Excavated by & date: GH 14/08/08			Recorded by & date: GH 14/08/08			Checked by & date: AJ 04/13/08		Sheet 1 of	

**NORTHAMPTONSHIRE ARCHAEOLOGY
CONTEXT RECORD FORM**

Project code: SMA08		Area: 2	Co-ordinates : E/N 1	Context group: 2282	Context No: 2282
Plan:	Section: 354, 355	Levels: OD T B		Context type: GROUP	
Level II Colour:	Level II Black & white:	Digital ref.:			
DEPOSIT			CUT		
1. Compaction 3. Texture/composition 5. Boundaries			1. Shape in plan 3. Profile description		
2. Colour 4. Inclusions			2. Orientation 4. Base		
DIMENSIONS					
L:		W:		D: Ø:	
DESCRIPTION:					
1. 2281					
2. 1					
3. 343 } cut 2282					
4. 1					
5. 342					
6. 1					
7. 2280					
INTERPRETATION: GROUP N° - CUT 2280, FILE 2281, BUN NOS 342 + 343					
					Cont'd ?
RELATIONSHIPS:					
Fill of:			Filled by:		
Cuts:			Cut by:		
Overlies:			Overlain by:		
Abuts:			Abutted by:		
Part of:			Same as:		
POTTERY	CLAY PIPE	SMALL FINDS	STRATIGRAPHIC MATRIX 		
FLINT	BRICK/TILE	/			
BONE	OTHER	SAMPLES			
GLASS	NONE	/			
POST-EXCAVATION ANALYSIS:					
DATING AND PHASING:					
Excavated by & date: GH 14/08/08		Recorded by & date: GH 14/08/08		Checked by & date: PJ 24/11/08	
				Sheet 1 of	

**NORTHAMPTONSHIRE ARCHAEOLOGY
CONTEXT RECORD FORM**

Project code: J1A08		Area: 2		Co-ordinates: E/N 1		Context group: 2283		Context No: 2283	
Plan:		Section:		Levels OD T B		Context type: CU			
Level II Colour		Level II Black & white:		Digital ref.:					
DEPOSIT				CUT					
1. Compaction		3. Texture/composition		5. Boundaries		1. Shape in plan		3. Profile description	
2. Colour		4. Inclusions				2. Orientation		4. Base	
DIMENSIONS									
L: 1.40m W: 0.70m D: 0.60m ø									
DESCRIPTION:									
1. Linear - curved edges									
2. East - west									
3. Sharp verticle sides N-S - gradual E-S									
4. Flat.									
5.									
INTERPRETATION: Grave cut over 2283									
<small>Cont'd ?</small>									
RELATIONSHIPS:									
Fill of:				Filed by: 2284					
Cuts: 2060				Cut by:					
Overlies:				Overlain by:					
Abuts:				Abutted by:					
Part of:				Same as:					
POTTERY		CLAY PIPE		SMALL FINDS		STRATIGRAPHIC MATRIX			
FLINT		BRICK/TILE		X		2284			
BONE		OTHER		SAMPLES		2283			
GLASS		NONE		P		2060			
POST-EXCAVATION ANALYSIS:									
DATING AND PHASING:									
Excavated by & date: CB			Recorded by & date: CB			Checked by & date: M 13/8/70			Sheet 1 of

NORTHAMPTONSHIRE ARCHAEOLOGY

CONTEXT RECORD FORM

Project code: <i>SHA08</i>		Area: <i>2</i>		Co-ordinates: E/N <i>1</i>	Context group: <i>2283</i>	Context No: <i>2284</i>									
Plan:	Section:	Levels: OP T: B:		Context type: <i>DEPOSIT</i>											
Level II Colour:	Level II Black & white:	Digital ref.:													
DEPOSIT				CUT											
1. Compaction		3. Texture/composition		5. Boundaries		1. Shape in plan									
2. Colour		4. Inclusions				2. Orientation									
						3. Profile description									
						4. Base									
DIMENSIONS															
L: <i>1.40m</i> W: <i>0.70m</i> D: <i>0.60m ±</i>															
DESCRIPTION:															
1. friable + loose - very dry															
2. mid greyish brown															
3. gravel and clay silt															
4. angular small to large natural stone															
5. well defined															
INTERPRETATION: <i>grave fill of [2288] cut and</i>															
<i>grave [2285]</i>															
RELATIONSHIPS:															
Fill of: <i>2283</i>			Filled by:												
Cuts:			Cut by:												
Overlies:			Overlain by: <i>2007</i>												
Abuts:			Abutted by:												
Part of:			Same as:												
POTTERY	CLAY PIPE	SMALL FINDS	STRATIGRAPHIC MATRIX												
FLINT	BRICK/TILE	<i>AS</i> <i>cloth</i>													
BONE	OTHER	SAMPLES <i>Hair-head</i>													
GLASS	NONE														
			<table border="1"> <tr> <td></td> <td><i>2000</i></td> <td></td> </tr> <tr> <td></td> <td><i>2284</i></td> <td></td> </tr> <tr> <td></td> <td><i>2283</i></td> <td></td> </tr> </table>					<i>2000</i>			<i>2284</i>			<i>2283</i>	
	<i>2000</i>														
	<i>2284</i>														
	<i>2283</i>														
POST-EXCAVATION ANALYSIS:															
DATING AND PHASING:															
Excavated by & date: <i>CB</i>		Recorded by & date: <i>CE</i>		Checked by & date: <i>M 13/98.</i>		Sheet 1 of									

**NORTHAMPTONSHIRE ARCHAEOLOGY
CONTEXT RECORD FORM**

Project code: SHA08		Area: 2		Co-ordinates : E/N 1	Context group: 2285	Context No: 2285	
Plan:		Section:		Levels OD T B		Context type: GROUP	
Level II Colour:		Level II Black & white:		Digital ref.:			
DEPOSIT				CUT			
1. Compaction 3. Texture/composition 5. Boundaries				1. Shape in plan 3. Profile description			
2. Colour 4. Inclusions				2. Orientation 4. Base			
DIMENSIONS							
L: 1.40m		W: 0.70m		D: 0.60m		Ø:	
DESCRIPTION:							
1.		2284		345		- 2285	
2.		343					
3.		[2283]					
4.							
5.							
INTERPRETATION: GROUP N° CUT 2283, Fill 2284 @ 1m 344+345.							
Cont'd 7							
RELATIONSHIPS:							
Fill of:				Filled by:			
Cuts:				Cut by:			
Overlies:				Overlain by:			
Abuts:				Abutted by:			
Part of:				Same as:			
POTTERY	CLAY PIPE	SMALL FINDS		STRATIGRAPHIC MATRIX			
FLINT	BRICK/TILE	HAT - hood fabric chest					
BONE	OTHER	SAMPLES					
GLASS	NONE	fabric from pelvis					
POST-EXCAVATION ANALYSIS:							
DATING AND PHASING:							
Excavated by & date: CE		Recorded by & date: CE		Checked by & date: AY 15/8/18		Sheet 1 of	

**NORTHAMPTONSHIRE ARCHAEOLOGY
CONTEXT RECORD FORM**

Project code: <i>SMA08</i>		Area: <i>2</i>	Co-ordinates : E/N <i>1</i>	Context group: <i>2288</i>	Context No: <i>2286</i>
Plan:	Section:	Levels: <input type="checkbox"/> T <input type="checkbox"/> B		Context type: <i>CUT</i>	
Level II Colour:	Level II Black & white:	Digital ref.:			
DEPOSIT			CUT		
1. Compaction 3. Texture/composition 5. Boundaries			1. Shape in plan	3. Profile description	
2. Colour 4. Inclusions			2. Orientation	4. Base	
DIMENSIONS					
L:		W:		D:	∅:
DESCRIPTION:					
1.					
2. <i>RABBIT</i>					
3.					
4.					
5.					
INTERPRETATION: <i>GRAVE CUT - GROUP 2288</i>					
Cont'd ?					
RELATIONSHIPS:					
Fill of:			Filled by: <i>2287</i>		
Cuts: <i>2060</i>			Cut by:		
Overlies:			Overlain by:		
Abuts:			Abutted by:		
Part of:			Same as:		
POTTERY	CLAY PIPE	SMALL FINDS		STRATIGRAPHIC MATRIX	
FLINT	BRICK/TILE				
BONE	OTHER	SAMPLES			
GLASS	NONE				
<div style="border: 1px solid black; width: 100px; height: 30px; margin: 5px auto; display: flex; align-items: center; justify-content: center;"> 2287 </div> <div style="border: 1px solid black; width: 100px; height: 30px; margin: 5px auto; display: flex; align-items: center; justify-content: center;"> 2286 </div> <div style="border: 1px solid black; width: 100px; height: 30px; margin: 5px auto; display: flex; align-items: center; justify-content: center;"> 2060 </div>					
POST-EXCAVATION ANALYSIS:					
DATING AND PHASING:					
Excavated by & date:		Recorded by & date:		Checked by & date:	Sheet 1 of

**NORTHAMPTONSHIRE ARCHAEOLOGY
CONTEXT RECORD FORM**

Project code: <i>SMA08</i>		Area: <i>2</i>	Co-ordinates : E/N <i>1</i>	Context group: <i>2280</i>	Context No: <i>2287</i>
Plan:	Section:	Levels: <input type="checkbox"/> T <input type="checkbox"/> B		Context type: <i>DEPOSIT</i>	
Level II Colour:	Level II Black & white:	Digital ref.:			
DEPOSIT			CUT		
1. Compaction		3. Texture/composition	5. Boundaries	1. Shape in plan	3. Profile description
2. Colour		4. Inclusions		2. Orientation	4. Base
DIMENSIONS					
L:		W:		D:	Ø:
DESCRIPTION:					
1.					
2. <i>RABBIT</i>					
3.					
4.					
5.					
INTERPRETATION: <i>FILE OF 2286</i>					
Cont'd ?					
RELATIONSHIPS:					
Fill of: <i>2286</i>			Filled by: <i>228</i>		
Cuts:			Cut by:		
Overlies:			Overlain by: <i>2280</i>		
Abuts:			Abutted by:		
Part of:			Same as:		
POTTERY	CLAY PIPE	SMALL FINDS		STRATIGRAPHIC MATRIX	
FLINT	BRICK/TILE				
BONE	OTHER	SAMPLES			
GLASS	NONE				
<div style="border: 1px solid black; width: 100px; height: 30px; margin: 0 auto; display: flex; align-items: center; justify-content: center;"> 2280 </div> <div style="border: 1px solid black; width: 100px; height: 30px; margin: 0 auto; display: flex; align-items: center; justify-content: center;"> 2287 </div> <div style="border: 1px solid black; width: 100px; height: 30px; margin: 0 auto; display: flex; align-items: center; justify-content: center;"> 2286 </div>					
POST-EXCAVATION ANALYSIS:					
DATING AND PHASING:					
Excavated by & date:		Recorded by & date:		Checked by & date:	Sheet 1 of

**NORTHAMPTONSHIRE ARCHAEOLOGY
CONTEXT RECORD FORM**

Project code: <i>SHAD8</i>		Area: <i>2</i>	Co-ordinates: E/N <i>1</i>	Context group: <i>2288</i>	Context No: <i>2288</i>
Plan:	Section:	Levels: <input type="checkbox"/> A <input type="checkbox"/> B		Context type: <i>GROUP</i>	
Level II Colour:	Level II Black & white:	Digital ref.:			
DEPOSIT			CUT		
1. Compaction 3. Texture/composition 5. Boundaries			1. Shape in plan 3. Profile description		
2. Colour 4. Inclusions			2. Orientation 4. Base		
DIMENSIONS					
L:		W:		D: \emptyset	
DESCRIPTION:					
1.					
2. <i>RABBIT.</i>					
3.					
4.					
5.					
INTERPRETATION: <i>GROUP N^o - CUT 2286, Fm 2287, BURIAL 246.</i>					
					Cont'd ?
RELATIONSHIPS:					
Fill of:			Filled by:		
Cuts:			Cut by:		
Overlies:			Overlain by:		
Abuts:			Abutted by:		
Part of:			Same as:		
POTTERY	CLAY PIPE	SMALL FINDS	STRATIGRAPHIC MATRIX		
FLINT	BRICK/TILE				
BONE	OTHER	SAMPLES			
GLASS	NONE				
POST-EXCAVATION ANALYSIS:					
DATING AND PHASING:					
Excavated by & date:		Recorded by & date:		Checked by & date:	
				Sheet 1 of	

**NORTHAMPTONSHIRE ARCHAEOLOGY
CONTEXT RECORD FORM**

Project code: SMA08		Area: 2	Co-ordinates - E/N: 1	Context group: 2291	Context No: 2291
Plan:	Section: 35213	Levels OD T. B.		Context type: CUT	
Level II Colour:	Level II Black & white:	Digital ref.:			
DEPOSIT			CUT		
1. Compaction 3. Texture/composition 5. Boundaries		1. Shape in plan		3. Profile description	
2. Colour 4. Inclusions		2. Orientation		4. Base	
DIMENSIONS					
L:	W:	D:	Ø		
DESCRIPTION:					
1. Rectangular, square ends - E-W					
2. near vertical sides ends					
3.					
4.					
5.					
INTERPRETATION: GRAVE CUT GROUP 2291					
Cont'd 7					
RELATIONSHIPS:					
Fill of:			Filled by: 2290		
Cuts: 2261			Cut by:		
Overlies:			Overlain by:		
Abuts:			Abutted by:		
Part of:			Same as:		
POTTERY	CLAY PIPE	SMALL FINDS		STRATIGRAPHIC MATRIX	
FLINT	BRICK/TILE			2290	
BONE	OTHER	SAMPLES		2289	
GLASS	NONE			2261	
POST-EXCAVATION ANALYSIS:					
DATING AND PHASING:					
Excavated by & date: AJ 12/8/8		Recorded by & date: AJ 12/8/8		Checked by & date: M 13/8/8	
				Sheet 1 of	

**NORTHAMPTONSHIRE ARCHAEOLOGY
CONTEXT RECORD FORM**

Project code: SHAD08		Area: 2	Co-ordinates: E/N: 1	Context group: 2289	Context No: 2290
Plan:	Section: 352/3	Levels OD T: B:		Context type: Deposit	
Level II Colour:	Level II Black & white:	Digital ref.:			
DEPOSIT			CUT		
1. Compaction 3. Texture/composition 5. Boundaries			1. Shape in plan 3. Profile description		
2. Colour 4. Inclusions			2. Orientation 4. Base		
DIMENSIONS					
L:		W:		D: Ø:	
DESCRIPTION:					
1. loose friable - compacted at W end.					
2. med brown-grey					
3. sandy gritty loam					
4. rock < 300mm 40%					
5. clear.					
INTERPRETATION: Fill of 2289. GROUP 2291					
					Cont'd ?
RELATIONSHIPS:					
Fill of: 2289			Filled by:		
Cuts:			Cut by:		
Overlies:			Overlain by: WTB		
Abuts:			Abutted by:		
Part of:			Same as:		
POTTERY	CLAY PIPE	SMALL FINDS		STRATIGRAPHIC MATRIX	
FLINT	BRICK/TILE			[]	[2289]
BONE	OTHER	SAMPLES		[]	[2290]
GLASS	NONE			[]	[2289]
POST-EXCAVATION ANALYSIS:					
DATING AND PHASING:					
Excavated by & date: AY 12/8/8		Recorded by & date: M 12/8/8		Checked by & date: M 13/8/8	
				Sheet 1 of	

**NORTHAMPTONSHIRE ARCHAEOLOGY
CONTEXT RECORD FORM**

Project code: SHA08		Area: 2	Co-ordinates : E/N 1	Context group: 2291	Context No: 2291
Plan:	Section:	Levels: OD T: B:		Context type: GROUP	
Level II Colour:	Level II Black & white:	Digital ref.:			
DEPOSIT			CUT		
1. Compaction 3. Texture/composition 5. Boundaries			1. Shape in plan 3. Profile description		
2. Colour 4. Inclusions			2. Orientation 4. Base		
DIMENSIONS					
L:		W:		D: Ø:	
DESCRIPTION:					
1. 2290					
2. 348					
3. 347					
4. 2289					
5.					
INTERPRETATION: GROUP N - COMPOSES CUT 2289, FILL 2290, BOP 1205 347+348.					
					Cont'd ?
RELATIONSHIPS:					
Fill of:			Filled by:		
Cuts:			Cut by:		
Overlies:			Overlain by:		
Abuts:			Abutted by:		
Part of:			Same as:		
POTTERY	CLAY PIPE	SMALL FINDS	STRATIGRAPHIC MATRIX		
		2076 bullet.			
FLINT	BRICK/TILE				
BONE	OTHER	SAMPLES			
GLASS	NONE				
POST-EXCAVATION ANALYSIS:					
DATING AND PHASING:					
Excavated by & date: AY 12/8/18		Recorded by & date: AY 12/8/18		Checked by & date: MS 13/8/18	
				Sheet 1 of	

**NORTHAMPTONSHIRE ARCHAEOLOGY
CONTEXT RECORD FORM**

Project code: <i>SMA08</i>		Area: <i>2</i>	Co-ordinates : E/N <i>1</i>	Context group: <i>2294</i>	Context No: <i>2292</i>
Plan:	Section:	Levels: OD 1: B:		Context type: <i>CUT</i>	
Level II Colour:	Level II Black & white:	Digital ref.:			
DEPOSIT			CUT		
1. Compaction 3. Texture/composition 5. Boundaries			1. Shape in plan 3. Profile description		
2. Colour 4. Inclusions			2. Orientation 4. Base		
DIMENSIONS					
L: <i>1.40m</i>		W: <i>0.70m</i>		D: <i>0.42m</i> ϕ :	
DESCRIPTION:					
1. <i>Rectangular, rounded corners</i>					
2. <i>N-S</i>					
3. <i>Sharp break NS, vertical sides to E+N, stepped sides S+W</i> <i>Sharp break BS</i>					
4.					
5. <i>Slightly concave base</i>					
INTERPRETATION: <i>Curved cut - context 2294</i>					
					Cont'd ?
RELATIONSHIPS:					
Fill of:			Filled by: <i>2293</i>		
Cuts: <i>2261</i>			Cut by:		
Overlies:			Overlain by:		
Abuts:			Abutted by:		
Part of:			Same as:		
POTTERY	CLAY PIPE	SMALL FINDS		STRATIGRAPHIC MATRIX	
FLINT	BRICK/TILE				
BONE	OTHER	SAMPLES		<div style="border: 1px solid black; padding: 5px; display: inline-block; margin: 5px;">2293</div> <div style="border: 1px solid black; padding: 5px; display: inline-block; margin: 5px;">2292</div> <div style="border: 1px solid black; padding: 5px; display: inline-block; margin: 5px;">2261</div>	
GLASS	NONE				
POST-EXCAVATION ANALYSIS:					
DATING AND PHASING:					
Excavated by & date: <i>CDP 12/08/08</i>		Recorded by & date: <i>CDP 12/08/08</i>		Checked by & date: <i>MJ 13/8/08</i>	
				Sheet 1 of	

**NORTHAMPTONSHIRE ARCHAEOLOGY
CONTEXT RECORD FORM**

Project code: SMA08		Area: 2	Co-ordinates : E/N 1	Context group: 2294	Context No: 2293			
Plan:	Section:	Levels OD T: B:		Context type: Deposit				
Level II Colour:	Level II Black & white:	Digital ref.:						
DEPOSIT			CUT					
1. Compaction 3. Texture/composition 5. Boundaries			1. Shape in plan 3. Profile description					
2. Colour 4. Inclusions			2. Orientation 4. Base					
DIMENSIONS								
L: 1.40m		W: 0.70m		D: 0.42m Ø:				
DESCRIPTION:								
1. Loose loose								
2. Mid brown grey								
3. Stoney clay sand silt								
4. → 25% pea gravel, 10% subangular & angular stones (<5cm)								
5.								
INTERPRETATION: Fill of 2292. Group 2294								
lots of fly magnet cases in fill around bodies								
Cont'd ?								
RELATIONSHIPS:								
Fill of: 2292			Filled by: γ					
Cuts:			Cut by:					
Overlies:			Overlain by: 2000					
Abuts:			Abutted by:					
Part of:			Same as:					
POTTERY	CLAY PIPE	SMALL FINDS	STRATIGRAPHIC MATRIX					
FLINT	BRICK/TILE					2000		
BONE	OTHER	SAMPLES				2293		
GLASS	NONE					2292		
POST-EXCAVATION ANALYSIS:								
DATING AND PHASING:								
Excavated by & date: CDP 12/08/08		Recorded by & date: CDP 12/08/08		Checked by & date: 11/13/08				
				Sheet 1 of				

**NORTHAMPTONSHIRE ARCHAEOLOGY
CONTEXT RECORD FORM**

Project code: <i>SMA08</i>		Area: <i>2</i>	Co-ordinates: E/N <i>1</i>	Context group: <i>2298</i>	Context No: <i>2295</i>									
Plan:	Section:	Levels: 00 T: 8.		Context type: <i>CUT</i>										
Level II Colour:	Level II Black & white:	Digital ref.:												
DEPOSIT			CUT											
1. Compaction 3. Texture/composition 5. Boundaries			1. Shape in plan 3. Profile description											
2. Colour 4. Inclusions			2. Orientation 4. Base											
DIMENSIONS														
L: <i>2.90</i> W: <i>0.70m</i> D: <i>0.55m</i> Ø:														
DESCRIPTION:														
1. <i>Rectangular, rounded corners</i>														
2. <i>Sharp break TOS, vertical sides, sharp break BOS</i>														
3. <i>Flat base</i>														
4. <i>E-W alignment</i>														
5.														
INTERPRETATION: <i>CHAVE CUT - GROUP 2298</i>														
Cont'd 7														
RELATIONSHIPS:														
Fill of:			Filled by: <i>2296 2297</i>											
Cuts:			Cut by:											
Overlies:			Overlain by:											
Abuts:			Abutted by:											
Part of:			Same as:											
POTTERY	CLAY PIPE	SMALL FINDS	STRATIGRAPHIC MATRIX											
FLINT	BRICK/TILE	<i>229, 30, 31</i>												
BONE	OTHER	SAMPLES												
GLASS	NONE													
<table border="1" style="width:100%; border-collapse: collapse;"> <tr> <td style="width: 33%; height: 20px;"></td> <td style="width: 33%; text-align: center; vertical-align: middle;"><i>2297</i></td> <td style="width: 33%;"></td> </tr> <tr> <td style="text-align: center; vertical-align: middle;"><i>2295</i></td> <td style="width: 33%;"></td> <td style="width: 33%;"></td> </tr> <tr> <td style="height: 20px;"></td> <td style="width: 33%;"></td> <td style="width: 33%;"></td> </tr> </table>							<i>2297</i>		<i>2295</i>					
	<i>2297</i>													
<i>2295</i>														
POST-EXCAVATION ANALYSIS:														
DATING AND PHASING:														
Excavated by & date: <i>VM/CP</i>		Recorded by & date: <i>VM/CP</i>		Checked by & date: <i>M 24/9</i>										
				Sheet 1 of										

**NORTHAMPTONSHIRE ARCHAEOLOGY
CONTEXT RECORD FORM**

Project code: SMA08		Area: 2		Co-ordinates: E/N 1	Context group: 2298	Context No: 2296	
Plan:		Section:		Levels OD 1: B:		Context type: DEPOSIT	
Level II Colour:		Level II Black & white:		Digital ref.:			
DEPOSIT				CUT			
1. Compaction		3. Texture/composition		5. Boundaries		1. Shape in plan	
2. Colour		4. Inclusions				3. Profile description	
						4. Base	
DIMENSIONS							
L: 2.15m		W: 0.70m		D: 0.55m		Ø:	
DESCRIPTION:							
1. Loose							
2. Dark Dark brownish brown							
3. Clay sandy silt							
4. Moderate angular & subangular stones (<6cm)							
5.							
INTERPRETATION: Fill of 2295							
Cont'd ?							
RELATIONSHIPS:							
Fill of:				Filled by:			
Cuts:				Cut by:			
Overlies: 2297				Overlain by: 2000			
Abuts:				Abutted by:			
Part of:				Same as:			
POTTERY	CLAY PIPE	SMALL FINDS		STRATIGRAPHIC MATRIX			
FLINT	BRICK/TILE	A29, 30, 31					
BONE	OTHER	SAMPLES					
GLASS	NONE						
				2000			
				2296			
				2297			
POST-EXCAVATION ANALYSIS:							
DATING AND PHASING:							
Excavated by & date: CDP/VM 15/08/08		Recorded by & date: CDP/VM 15/08/08		Checked by & date: M 24/8/08		Sheet 1 of	

**NORTHAMPTONSHIRE ARCHAEOLOGY
CONTEXT RECORD FORM**

Project code: SHA08		Area: 2	Co-ordinates - E/N: 1	Context group: 2298	Context No: 2297
Plan:	Section:	Levels OO T: B:		Context type: COFFIN	
Level II Colour:	Level II Black & white:	Digital ref.:			
DEPOSIT			CUT		
1. Compaction 3. Texture/composition 5. Boundaries			1. Shape in plan 3. Profile description		
2. Colour 4. Inclusions			2. Orientation 4. Base		
DIMENSIONS					
L: 1.75m W: 0.52m ^{WIDEST} D: (Collapsed) 0.31m ^{NARROWEST}					
DESCRIPTION:					
1. Coffin SHAPED					
2. Made up of pine type a grave planks. A Sealed with pitch & nailed together					
3. Base - 2 type a grave planks intact					
4. Top & Bottom - 1 upright each end					
5. 2 rows of side panels - each row of two planks					
INTERPRETATION: (COFFIN - GROUP 2298) Lid - 2 type a grave planks.					
					Cont'd ?
RELATIONSHIPS:					
Fill of:			Filled by:		
Cuts:			Cut by:		
Overlies:			Overlain by:		
Abuts:			Abutted by:		
Part of:			Same as:		
POTTERY	CLAY PIPE	SMALL FINDS	STRATIGRAPHIC MATRIX		
FLINT	BRICK/TILE				
BONE	OTHER	SAMPLES			
GLASS	NONE				
			2296		
			2297		
			2295		
POST-EXCAVATION ANALYSIS:					
DATING AND PHASING:					
Excavated by & date: VM/CDP 28/08/08		Recorded by & date: VM/CDP 18/08/08		Checked by & date: P 24/8/08	
				Sheet 1 of	

**NORTHAMPTONSHIRE ARCHAEOLOGY
CONTEXT RECORD FORM**

Project code: <i>SM08</i>		Area: <i>2</i>	Co-ordinates : E/N <i>1</i>	Context group: <i>2298</i>	Context No: <i>2298</i>
Plan:	Section:	Levels OD T: B:		Context type: <i>GROUP</i>	
Level II Colour:	Level II Black & white:	Digital ref.:			
DEPOSIT			CUT		
1. Compaction 3. Texture/composition 5. Boundaries			1. Shape in plan 3. Profile description		
2. Colour 4. Inclusions			2. Orientation 4. Base		
DIMENSIONS					
L:		W:		D: Ø:	
DESCRIPTION:					
1. <i>2296</i>					
2. <i>2297 (351)</i>					
3. <i>2295</i>					
4.					
5.					
INTERPRETATION: <i>GROUP n° - CUT 2295, FILL 2296, COIFW 2297.</i>					
<i>(BONNE 35)</i>					
Cont'd 7					
RELATIONSHIPS:					
Fill of:			Filled by:		
Cuts:			Cut by:		
Overlies:			Overlain by:		
Abuts:			Abutted by:		
Part of:			Same as:		
POTTERY	CLAY PIPE	SMALL FINDS	STRATIGRAPHIC MATRIX		
FLINT	BRICK/TILE				
BONE	OTHER	SAMPLES			
GLASS	NONE				
POST-EXCAVATION ANALYSIS:					
DATING AND PHASING:					
Excavated by & date:		Recorded by & date:		Checked by & date: <i>NJ 24/8/0</i>	
				Sheet 1 of	

**NORTHAMPTONSHIRE ARCHAEOLOGY
CONTEXT RECORD FORM**

Project code: <i>SM106</i>		Area: <i>2</i>	Co-ordinates : E/N <i>1</i>	Context group: <i>22</i>	Context No: <i>2299</i>
Plan:	Section:	Levels: OO T B		Context type: <i>Deposit</i>	
Level II Colour:	Level II Black & white:	Digital ref.:			
DEPOSIT			CUT		
1. Compaction 3. Texture/composition 5. Boundaries			1. Shape in plan 3. Profile description		
2. Colour 4. Inclusions			2. Orientation 4. Base		
DIMENSIONS					
L:		W:		D: \emptyset :	
DESCRIPTION:					
1.					
2.					
3.					
4.					
5.					
INTERPRETATION: <i>GROUP OF DISPERSED MATERIAL - PROB DERIVED FROM MACHINE/</i> <i>OUT BURIAL</i>					
					Cont'd ?
RELATIONSHIPS:					
Fill of:			Filled by:		
Cuts:			Cut by:		
Overlies: <i>2001</i>			Overlain by: <i>2000</i>		
Abuts:			Abutted by:		
Part of:			Same as:		
POTTERY	CLAY PIPE	SMALL FINDS		STRATIGRAPHIC MATRIX	
FLINT	BRICK/TILE				
BONE	OTHER	SAMPLES			
GLASS	NONE			<div style="border: 1px solid black; padding: 5px; display: inline-block; margin: 5px;">2000</div> <div style="border: 1px solid black; padding: 5px; display: inline-block; margin: 5px;">2299</div> <div style="border: 1px solid black; padding: 5px; display: inline-block; margin: 5px;">2001</div>	
POST-EXCAVATION ANALYSIS:					
DATING AND PHASING:					
Excavated by & date: <i>AG 15/9/8</i>		Recorded by & date: <i>AG 15/8/8</i>		Checked by & date: <i>AG 15/8/8</i>	
				Sheet 1 of	

**NORTHAMPTONSHIRE ARCHAEOLOGY
CONTEXT RECORD FORM**

Project code: SM108		Area: 2		Co-ordinates : E/N 1	Context group: 2302	Context No: 2300
Plan:	Section:		Levels OD T: B:		Context type: CUT	
Level II Colour:	Level II Black & white:		Digital ref.:			
DEPOSIT			CUT			
1. Compaction		3. Texture/composition		5. Boundaries		1. Shape in plan
2. Colour		4. Inclusions				3. Profile description
						4. Base
DIMENSIONS						
L: 0.40m		W: 0.35m		D: 0.10m		∅
DESCRIPTION:						
1. sub circular						
2. /						
3. Shallow "scrap" with flattish base.						
4. /						
5. /						
INTERPRETATION: CUT FOR DISMANTLE PIT - GROUP 2302						
<small>Cont'd ?</small>						
RELATIONSHIPS:						
Fill of:			Filled by: 2301			
Cuts: 2001			Cut by:			
Overlies:			Overlain by: 2200			
Abuts:			Abutted by:			
Part of:			Same as:			
POTTERY	CLAY PIPE	SMALL FINDS		STRATIGRAPHIC MATRIX		
FLINT	BRICK/TILE					
BONE	OTHER	SAMPLES		2300		
GLASS	NONE			2001		
POST-EXCAVATION ANALYSIS:						
DATING AND PHASING:						
Excavated by & date: AF 13/8/08		Recorded by & date: AF 15.8.08		Checked by & date: MJ 24/8/08		Sheet 1 of

AF 15.8.08

**NORTHAMPTONSHIRE ARCHAEOLOGY
CONTEXT RECORD FORM**

Project code: SMA08		Area: 2	Co-ordinates: E/N 1	Context group: 2302	Context No: 2301
Plan:	Section:	Levels: OD T: B:		Context type: Pit	
Level II Colour:	Level II Black & white:	Digital ref.:			
DEPOSIT			CUT		
1. Compaction 3. Texture/composition 5. Boundaries			1. Shape in plan 3. Profile description		
2. Colour 4. Inclusions			2. Orientation 4. Base		
DIMENSIONS					
L: 0.40m		W: 0.35m		D: 0.10m ϕ :	
DESCRIPTION:					
1. Firm					
2. Mid grey brown					
3. loam					
4. Freshwater stones, 3 skulls + 1 longbone fragment.					
5. Clear with natural.					
INTERPRETATION: Fill of 2300-over 2302					
3 truncated skulls, which included part eye sockets and part of upper jaw with a few teeth (no lower jaw). 1 longbone fragment - possibly femur. Appears to have been re-buried in a shallow "scoop" of a pit.					
Cont'd ?					
RELATIONSHIPS:					
Fill of: 2300			Filled by:		
Cuts:			Cut by:		
Overlies:			Overlain by: 2000		
Abuts:			Abutted by:		
Part of:			Same as:		
POTTERY	CLAY PIPE	SMALL FINDS	STRATIGRAPHIC MATRIX		
FLINT	BRICK/TILE				
BONE <input checked="" type="checkbox"/>	OTHER	SAMPLES			
GLASS	NONE				
			2000		
			2301		
			2300		
POST-EXCAVATION ANALYSIS:					
DATING AND PHASING:					
Excavated by & date: Af 15.8.08		Recorded by & date: Af 15.8.08.		Checked by & date: M 24/8/08.	
				Sheet 1 of	

**NORTHAMPTONSHIRE ARCHAEOLOGY
CONTEXT RECORD FORM**

Project code: <i>SM005</i>		Area: <i>2</i>	Co-ordinates: E/N <i>1</i>	Context group: <i>2302</i>	Context No: <i>2302</i>
Plan:	Section:	Levels: OD: <i>1</i> B:		Context type: <i>C10UP</i>	
Level II Colour:	Level II Black & white:	Digital ref.:			
DEPOSIT			CUT		
1. Compaction 3. Texture/composition 5. Boundaries			1. Shape in plan 3. Profile description		
2. Colour 4. Inclusions			2. Orientation 4. Base		
DIMENSIONS					
L:		W:		D: \emptyset :	
DESCRIPTION:					
1.					
2.					
3.					
4.					
5.					
INTERPRETATION: <i>C10UP - CUT 2300, FILL 2301 - DISMANTLED FT.</i>					
Cont'd ?					
RELATIONSHIPS:					
Fill of:			Filled by:		
Cuts:			Cut by:		
Overlies:			Overlain by:		
Abuts:			Abutted by:		
Part of:			Same as:		
POTTERY	CLAY PIPE	SMALL FINDS		STRATIGRAPHIC MATRIX	
FLINT	BRICK/TILE				
BONE	OTHER	SAMPLES			
GLASS	NONE				
POST-EXCAVATION ANALYSIS:					
DATING AND PHASING:					
Excavated by & date:		Recorded by & date:		Checked by & date: <i>MJ 24/8/18</i>	
				Sheet 1 of	

**NORTHAMPTONSHIRE ARCHAEOLOGY
CONTEXT RECORD FORM**

Project code: 211308		Area: 2		Co-ordinates: E/N 1		Context group: 2305		Context No: 2303	
Plan:		Section: 386/387		Levels DO T B:		Context type: CUT			
Level II Colour:		Level II Black & white:		Digital ref.:					
DEPOSIT				CUT					
1. Compaction		3. Texture/composition		5. Boundaries		1. Shape in plan		3. Profile description	
2. Colour		4. Inclusions				2. Orientation		4. Base	
DIMENSIONS									
L: 1.97m		W: 0.64m		D: 0.62m MAX. Ø					
DESCRIPTION:									
1. SUB-RECTANGULAR									
2. E-W									
3. SHARP BREAK OF SLOPE AT TOP TO VERTICAL SIDES SLIGHTLY UNEVEN - WHICH BREAK ABRUPTLY TO FORM									
4. A BROAD FLATISH BASE									
5.									
INTERPRETATION: GAME CUT - GROUP 2305.									
Cont'd 7									
RELATIONSHIPS:									
Fill of:					Filled by: 2504				
Cuts: 2001					Cut by:				
Overlies:					Overlain by:				
Abuts:					Abutted by:				
Part of:					Same as:				
POTTERY		CLAY PIPE		SMALL FINDS		STRATIGRAPHIC MATRIX			
FLINT		BRICK/TILE				2304			
BONE		OTHER		SAMPLES		2303			
GLASS		NONE				2001			
POST-EXCAVATION ANALYSIS:									
DATING AND PHASING:									
Excavated by & date: 20/8/08			Recorded by & date: 20/8/08			Checked by & date: MJ 24/08			Sheet 1 of 1

**NORTHAMPTONSHIRE ARCHAEOLOGY
CONTEXT RECORD FORM**

Project code: SHA08		Area: 2	Co-ordinates : E/N 1	Context group: 2303	Context No: 2304
Plan:	Section: 386/387	Levels OO T B		Context type: Roost	
Level II Colour:	Level II Black & white:	Digital ref.:			
DEPOSIT			CUT		
1. Compaction 3. Texture/composition 5. Boundaries			1. Shape in plan 3. Profile description		
2. Colour 4. Inclusions			2. Orientation 4. Base		
DIMENSIONS					
L: 1.97m W: 0.64m D: 0.62m MAX - 0.					
DESCRIPTION:					
1. Dry, loose					
2. Mid Brown					
3. Silty sand.					
4. Moderate inclusions of small angular stones then occasional larger stones 25cm <					
5. Visible indistinct when dry. Edges found more by feel					
INTERPRETATION: Fill of 2303 - group 265					
					Cont'd ?
RELATIONSHIPS:					
Fill of: 2303			Filled by:		
Cuts:			Cut by:		
Overlies:			Overlain by: 2000		
Abuts:			Abutted by:		
Part of:			Same as:		
POTTERY	CLAY PIPE	SMALL FINDS		STRATIGRAPHIC MATRIX	
FLINT	BRICK/TILE				
BONE	OTHER	SAMPLES		2000	
GLASS	NONE			2304	
				2303	
POST-EXCAVATION ANALYSIS:					
DATING AND PHASING:					
Excavated by & date: AMS 20/8/02		Recorded by & date: AMS 20/8/02		Checked by & date: MJ 24/8/02	
				Sheet 1 of 1	



**NORTHAMPTONSHIRE ARCHAEOLOGY
CONTEXT RECORD FORM**

Project code: <i>SH1008</i>		Area: <i>2</i>	Co-ordinates: E/N <i>1</i>	Context group: <i>2305</i>	Context No: <i>2305</i>
Plan:	Section: <i>386/387</i>	Levels: <input type="checkbox"/> D <input type="checkbox"/> T <input checked="" type="checkbox"/> B		Context type: <i>GROUP</i>	
Level II Colour:	Level II Black & white:	Digital ref.:			
DEPOSIT			CUT		
1. Compaction 3. Texture/composition 5. Boundaries			1. Shape in plan 3. Profile description		
2. Colour 4. Inclusions			2. Orientation 4. Base		
DIMENSIONS					
L:	W:	D:	Ø:		
DESCRIPTION:					
1.	<i>2704</i> <i>352</i> } <i>cap 2205</i> <i>353</i> <i>2203</i>				
2.					
3.					
4.					
5.					
INTERPRETATION: <i>GROUP 10 - CUT 2303, FILL 2204, LAMINAE 2352 & 2353.</i>					
Cont'd ?					
RELATIONSHIPS:					
Fill of:			Filled by:		
Cuts:			Cut by:		
Overlies:			Overlain by:		
Abuts:			Abutted by:		
Part of:			Same as:		
POTTERY	CLAY PIPE	SMALL FINDS	STRATIGRAPHIC MATRIX		
FLINT	BRICK/TILE				
BONE	OTHER	SAMPLES			
GLASS	NONE				
POST-EXCAVATION ANALYSIS:					
DATING AND PHASING:					
Excavated by & date:	Recorded by & date:	Checked by & date:	Sheet 1 of		

**NORTHAMPTONSHIRE ARCHAEOLOGY
CONTEXT RECORD FORM**

Project code: <i>SMAC08</i>		Area: <i>2</i>	Co-ordinates: E/N <i>1</i>	Context group: <i>202508</i>	Context No: <i>2306</i>			
Plan:	Section:	Levels: <input type="checkbox"/> T <input type="checkbox"/> B		Context type: <i>CUT</i>				
Level II Colour:	Level II Black & white:	Digital ref.:						
DEPOSIT			CUT					
1. Compaction		3. Texture/composition		5. Boundaries				
2. Colour		4. Inclusions		1. Shape in plan				
				3. Profile description				
				2. Orientation				
				4. Base				
DIMENSIONS								
<i>L: 1m25 W: 0.35m D: 0.10m Ø:</i>								
DESCRIPTION:								
1. <i>Linear with curved edges</i>								
2. <i>East - West</i>								
3. <i>Vertical sides</i>								
4. <i>Flat but slope East - West in line with landscape.</i>								
5.								
INTERPRETATION: <i>None CUT GROUP 2025 2308</i>								
Cont'd ?								
RELATIONSHIPS:								
Fill of:			Filled by: <i>2307</i>					
Cuts: <i>2001</i>			Cut by:					
Overlies:			Overlain by:					
Abuts:			Abutted by:					
Part of:			Same as:					
POTTERY	CLAY PIPE	SMALL FINDS	STRATIGRAPHIC MATRIX					
FLINT	BRICK/TILE	<i>X</i>				<i>2307</i>		
BONE	OTHER	SAMPLES				<i>202506</i>		
GLASS	NONE	<i>X</i>				<i>2001</i>		
POST-EXCAVATION ANALYSIS:								
DATING AND PHASING:								
Excavated by & date: <i>CB</i>		Recorded by & date: <i>CB</i>		Checked by & date: <i>MJ 24/11/15</i>				
				Sheet 1 of				

**NORTHAMPTONSHIRE ARCHAEOLOGY
CONTEXT RECORD FORM**

Project code: <i>SM108</i>		Area: <i>2</i>	Co-ordinates: E/N <i>1</i>	Context group: <i>2308</i>	Context No: <i>2307</i>
Plan:	Section:	Levels OD T. B.		Context type: <i>Deposit</i>	
Level II Colour:	Level II Black & white:	Digital ref.:			
DEPOSIT			CUT		
1. Compaction 3. Texture/composition 5. Boundaries			1. Shape in plan 3. Profile description		
2. Colour 4. Inclusions			2. Orientation 4. Base		
DIMENSIONS					
L: <i>1.25m</i>		W: <i>0.35m</i>		D: <i>0.10m</i> ∅	
DESCRIPTION:					
<ol style="list-style-type: none"> 1. Dry friable loose 2. Mid brown grey 3. Sand silt clay 4. angular natural rock 5. Not well defined. 					
INTERPRETATION: <i>Fill of 2306 - cut 2308.</i>					
<input type="checkbox"/> Cont'd ?					
RELATIONSHIPS:					
Fill of: <i>2306</i>			Filled by:		
Cuts:			Cut by:		
Overlies:			Overlain by:		
Abuts:			Abutted by:		
Part of:			Same as:		
POTTERY	CLAY PIPE	SMALL FINDS	STRATIGRAPHIC MATRIX		
FLINT	BRICK/TILE	<i>X</i>			
BONE	OTHER	SAMPLES <i>Head</i>  <i>Hair</i>			
GLASS	NONE				
			<i>2000</i>		
			<i>2307</i>		
			<i>2306</i>		
POST-EXCAVATION ANALYSIS:					
DATING AND PHASING:					
Excavated by & date: <i>CB</i>		Recorded by & date: <i>CB</i>		Checked by & date: <i>AY 24/5/18.</i>	
				Sheet 1 of	

**NORTHAMPTONSHIRE ARCHAEOLOGY
CONTEXT RECORD FORM**

Project code: <i>SNA08</i>		Area: <i>2</i>	Co-ordinates : E/N <i>1</i>	Context group: <i>2308</i>	Context No: <i>2308</i>
Plan:	Section:	Levels		OD 1: <i>B</i>	Context type: <i>GROUP</i>
Level II Colour:	Level II Black & white:	Digital ref.:			
DEPOSIT			CUT		
1. Compaction 3. Texture/composition 5. Boundaries			1. Shape in plan 3. Profile description		
2. Colour 4. Inclusions			2. Orientation 4. Base		
DIMENSIONS					
L: <i>1.25</i>		W: <i>0.35m</i>		D: <i>0.10m</i> ϕ :	
DESCRIPTION:					
<p>1. <i>(2308)</i></p> <p>2. <i>354</i> <i>2308</i></p> <p>3. <i>[2306]</i></p> <p>4.</p> <p>5.</p>					
INTERPRETATION: <i>GROUP N° CUT 2306, FILL 2307, BOUND 354.</i>					
					Cont'd ?
RELATIONSHIPS:					
Fill of:			Filled by:		
Cuts:			Cut by:		
Overlies:			Overlain by:		
Abuts:			Abutted by:		
Part of:			Same as:		
POTTERY	CLAY PIPE	SMALL FINDS	STRATIGRAPHIC MATRIX		
FLINT	BRICK/TILE				
BONE	OTHER	SAMPLES	[]		
GLASS	NONE		[]		
POST-EXCAVATION ANALYSIS:					
DATING AND PHASING:					
Excavated by & date: <i>CB</i>	Recorded by & date: <i>CB</i>	Checked by & date: <i>MY 04/88</i>	Sheet 1 of		

NORTHAMPTONSHIRE ARCHAEOLOGY

CONTEXT RECORD FORM

Project code: SHAΦ8		Area:	Co-ordinates : E/N 1	Context group: 2311	Context No: [2309]	
Plan:	Section: 358, 359	Levels		OO T: B:	Context type: GRAVE CUT	
Level II Colour:	Level II Black & white:	Digital ref.:				
DEPOSIT			CUT			
1. Compaction 3. Texture/composition 5. Boundaries			1. Shape in plan 3. Profile description			
2. Colour 4. Inclusions			2. Orientation 4. Base			
DIMENSIONS						
L: 1.8m		W: 0.5m		D: 0.3m ∅		
DESCRIPTION:						
1. SEMI-RECTANGULAR						
2. E-W						
3. VERTICAL SIDES, SLOPING BUT EVEN BASE.						
4.						
5.						
INTERPRETATION: GRAVE CUT CONTAINING ONE INHUMATION, 355.						
Cont'd?						
RELATIONSHIPS:						
Fill of:			Filled by: (2310)			
Cuts: 2001			Cut by:			
Overlies:			Overlain by:			
Abuts:			Abutted by:			
Part of:			Same as:			
POTTERY	CLAY PIPE	SMALL FINDS	STRATIGRAPHIC MATRIX			
FLINT	BRICK/TILE					(2310)
BONE	OTHER	SAMPLES				[2309]
GLASS	NONE					2001
POST-EXCAVATION ANALYSIS:						
DATING AND PHASING:						
Excavated by & date: ARB 17/8		Recorded by & date: →		Checked by & date: M 24/8/9.		
				Sheet 1 of		

**NORTHAMPTONSHIRE ARCHAEOLOGY
CONTEXT RECORD FORM**

Project code: SHAΦB		Area:	Co-ordinates: E/N 1	Context group: 2311	Context No: (2310)			
Plan:		Section: 358, 359		Levels OD T. B.	Context type: GRAVE FILL			
Level II Colour:		Level II Black & white:		Digital ref.:				
DEPOSIT				CUT				
1. Compaction		3. Texture/composition		5. Boundaries				
2. Colour		4. Inclusions		1. Shape in plan				
				3. Profile description				
				2. Orientation				
				4. Base				
DIMENSIONS								
L		W:		D: 0.3m	Ø:			
DESCRIPTION:								
1. FRIABLE								
2. MID BROWN								
3. SANDY SILT								
4. MOD. SMALL STONES.								
5.								
INTERPRETATION: FILL OF GRAVE CUT [2309], CONTAINS BURIAL 355.								
<input type="checkbox"/> Cont'd ?								
RELATIONSHIPS:								
Fill of: [2309]			Filled by:					
Cuts:			Cut by:					
Overlies:			Overlain by: 2000					
Abuts:			Abutted by:					
Part of:			Same as:					
POTTERY	CLAY PIPE	SMALL FINDS		STRATIGRAPHIC MATRIX				
FLINT	BRICK/TILE	SAMPLES				[]	2000	[]
BONE	OTHER					(2310)		
GLASS	NONE					[2309]		
				[]	[]	[]		
POST-EXCAVATION ANALYSIS:								
DATING AND PHASING:								
Excavated by & date: ARB 17/2		Recorded by & date:		Checked by & date: M 24/88				
				Sheet 1 of				

**NORTHAMPTONSHIRE ARCHAEOLOGY
CONTEXT RECORD FORM**

Project code: SHA08		Context No: 2311	
Area:	Co-ordinates : E/N 1	Context group: 2311	
Plan:	Section: 358, 359	Levels 00 A:	Context type:
Level II Colour	Level II Black & white	Digital ref.:	
DEPOSIT		CUT	
1. Compaction 3. Texture/composition 5. Boundaries		1. Shape in plan 3. Profile description	
2. Colour 4. Inclusions		2. Orientation 4. Base	
DIMENSIONS			
L:	W:	D:	Ø:
DESCRIPTION:			
1.			
2.			
3.			
4.			
5.			
INTERPRETATION: Group comprising cut (2309), fill (2310) & feature 355.			
			Cont'd?
RELATIONSHIPS:			
Fill of:		Filled by:	
Cuts:		Cut by:	
Overlies:		Overlain by:	
Abuts:		Abutted by:	
Part of:		Same as:	
POTTERY	CLAY PIPE	SMALL FINDS	STRATIGRAPHIC MATRIX
FLINT	BRICK/TILE		
BONE	OTHER	SAMPLES	
GLASS	NONE		
POST-EXCAVATION ANALYSIS:			
DATING AND PHASING:			
Excavated by & date: APB 018	Recorded by & date: →	Checked by & date:	Sheet 1 of

**NORTHAMPTONSHIRE ARCHAEOLOGY
CONTEXT RECORD FORM**

Project code: <i>SMA08</i>		Area: <i>2</i>	Co-ordinates: E/N <i>1</i>	Context group: <i>23184</i>	Context No: <i>2312</i>	
Plan:	Section: <i>380, 381</i>		Levels: CO 1: B:	Context type: <i>CUT</i>		
Level II Colour:	Level II: <i>Black & white</i>		Digital ref.:			
DEPOSIT			CUT			
1. Compaction 3. Texture/composition 5. Boundaries			1. Shape in plan 3. Profile description			
2. Colour 4. Inclusions			2. Orientation 4. Base			
DIMENSIONS						
L: <i>1.60m</i> W: <i>0.57m</i> D: <i>0.58m</i> Ø:						
DESCRIPTION:						
1. <i>rectangular, curved corners</i>						
2. <i>E/W head to W.</i>						
3. <i>steep sided, stony near bottom base</i>						
4. <i>flat, slightly higher to the E.</i>						
5.						
INTERPRETATION: <i>GRAVE CUT GROUP 2314</i>						
<i>Similar to other graves of E/W alignment deep, but similar to others in the same line.</i>						
Cont'd ?						
RELATIONSHIPS:						
Fill of:			Filled by: <i>2313</i>			
Cuts: <i>2001</i>			Cut by:			
Overlies:			Overlain by:			
Abuts:			Abutted by:			
Part of:			Same as:			
POTTERY	CLAY PIPE	SMALL FINDS	STRATIGRAPHIC MATRIX			
FLINT	BRICK/TILE	/				2313
BONE	OTHER	SAMPLES				2312
GLASS	NONE	/				2001
POST-EXCAVATION ANALYSIS:						
DATING AND PHASING:						
Excavated by & date: <i>GH 20/08/08</i>		Recorded by & date: <i>20/08/08 GH</i>		Checked by & date: <i>AM 24/9/08</i>		
				Sheet 1 of		


**NORTHAMPTONSHIRE ARCHAEOLOGY
CONTEXT RECORD FORM**

Project code: <i>SH108</i>		Area: <i>2</i>	Co-ordinates: E/N <i>1</i>	Context group: <i>2314</i>	Context No: <i>2313</i>
Plan:	Section:	Levels: OD T: B:		Context type: <i>DEPOSIT</i>	
Level II Colour:	Level II Black & white:	Digital ref.:			
DEPOSIT			CUT		
1. Compaction 3. Texture/composition 5. Boundaries			1. Shape in plan 3. Profile description		
2. Colour 4. Inclusions			2. Orientation 4. Base		
DIMENSIONS					
L: <i>1.50m</i> W: <i>0.57m</i> D: <i>0.58m</i> \emptyset					
DESCRIPTION:					
1. Very loose to E, extremely compact at W.					
2. Mid-brown					
3. Loamy sand					
4. 5 stones > 15cm x 15cm, many stones < 5cm x 5cm					
5. clear cut to E, fill just fell away from cut. Fill V. unclear cut to W, no colour change + v. compact.					
INTERPRETATION: Fill of 2312 - Group 2314					
					Cont'd ?
RELATIONSHIPS:					
Fill of: <i>2312</i>			Filled by:		
Cuts:			Cut by:		
Overlies:			Overlain by: <i>2000</i>		
Abuts:			Abutted by:		
Part of:			Same as:		
POTTERY	CLAY PIPE	SMALL FINDS	STRATIGRAPHIC MATRIX		
FLINT	BRICK/TILE	<i>28</i> metal tag			
BONE	OTHER	SAMPLES			
GLASS	NONE				
			2000		
			2313		
			2314/2		
POST-EXCAVATION ANALYSIS:					
DATING AND PHASING:					
Excavated by & date: <i>GH 20/08/08</i>		Recorded by & date: <i>GH 20/08/08</i>		Checked by & date: <i>M 24/8/08</i>	
				Sheet 1 of	

**NORTHAMPTONSHIRE ARCHAEOLOGY
CONTEXT RECORD FORM**

Project code: <i>SMA08</i>		Area: <i>2</i>		Co-ordinates: E/N <i>1</i>	Context group: <i>2314</i>	Context No: <i>2314</i>
Plan:	Section:		Levels		oo T: #:	Context type: <i>GROUP</i>
Level II Colour:	Level II Black & white:		Digital ref.:			
DEPOSIT			CUT			
1. Compaction 3. Texture/composition 5. Boundaries			1. Shape in plan		3. Profile description	
2. Colour 4. Inclusions			2. Orientation		4. Base	
DIMENSIONS						
L:		W:		D:		Ø:
DESCRIPTION:						
1.						
2.						
3.						
4.						
5.						
<p>INTERPRETATION: <i>GROUP N° CUT 2314, FILL 2313, BONE 356, 363.</i></p>						
						Cont'd ?
RELATIONSHIPS:						
Fill of:			Filled by:			
Cuts:			Cut by:			
Overlies:			Overlain by:			
Abuts:			Abutted by:			
Part of:			Same as:			
POTTERY	CLAY PIPE	SMALL FINDS	STRATIGRAPHIC MATRIX <div style="display: flex; justify-content: space-around; align-items: center;"> <div style="border: 1px solid black; width: 100px; height: 30px; margin: 5px;"></div> <div style="border: 1px solid black; width: 100px; height: 30px; margin: 5px;"></div> <div style="border: 1px solid black; width: 100px; height: 30px; margin: 5px;"></div> </div> <hr style="width: 50%; margin: 5px auto;"/> <div style="border: 1px solid black; width: 100px; height: 30px; margin: 5px auto;"></div> <hr style="width: 50%; margin: 5px auto;"/> <div style="display: flex; justify-content: space-around; align-items: center;"> <div style="border: 1px solid black; width: 100px; height: 30px; margin: 5px;"></div> <div style="border: 1px solid black; width: 100px; height: 30px; margin: 5px;"></div> <div style="border: 1px solid black; width: 100px; height: 30px; margin: 5px;"></div> </div>			
FLINT	BRICK/TILE					
BONE	OTHER	SAMPLES				
GLASS	NONE					
POST-EXCAVATION ANALYSIS:						
DATING AND PHASING:						
Excavated by & date: <i>JA</i>		Recorded by & date: <i>JA</i>		Checked by & date: <i>MT 24/8/14</i>		Sheet 1 of

**NORTHAMPTONSHIRE ARCHAEOLOGY
CONTEXT RECORD FORM**

Project code: <i>SMA08</i>		Area: <i>2</i>	Co-ordinates : E/N <i>1</i>	Context group: <i>2317</i>	Context No: <i>2315</i>		
Plan:	Section:	Levels <small>OD T B</small>		Context type: <i>CUT</i>			
Level II Colour:	Level II Black & white	Digital ref.:					
DEPOSIT			CUT				
1. Compaction 3. Texture/composition 5. Boundaries			1. Shape in plan 3. Profile description				
2. Colour 4. Inclusions			2. Orientation 4. Base				
DIMENSIONS							
L: <i>.78m</i>		W: <i>.60m</i>		D: <i>.18m</i> Z:			
DESCRIPTION:							
1. Ovoid w/ smaller cut to E 							
2. E-W aligned							
3. no clear profile, heavily merged w/ surround							
4. vaguely V-shaped w/ sharper edges to W + S							
5.							
INTERPRETATION: <i>Grave cut - about 197</i>							
<i>small shallow grave cut for reburial - heavily disrupted</i>							
<small>Cont'd 7</small>							
RELATIONSHIPS:							
Fill of:			Filled by: <i>2316</i>				
Cuts: <i>2001</i>			Cut by:				
Overlies:			Overlain by:				
Abuts:			Abutted by:				
Part of:			Same as:				
POTTERY	CLAY PIPE	SMALL FINDS	STRATIGRAPHIC MATRIX				
FLINT	BRICK/TILE					<i>2316</i>	
BONE	OTHER	SAMPLES				<i>2315</i>	
GLASS	NONE					<i>2001</i>	
POST-EXCAVATION ANALYSIS:							
DATING AND PHASING:							
Excavated by & date: <i>AL 17/08/08</i>		Recorded by & date: <i>18/08/08</i>		Checked by & date: <i>AY 24/10/08</i>			
				Sheet 1 of 1			

**NORTHAMPTONSHIRE ARCHAEOLOGY
CONTEXT RECORD FORM**

Project code: SHAGS		Area: 2	Co-ordinates: E/N 1	Context group: 2317	Context No: 2316
Plan:	Section:	Levels: OD T: B:		Context type: Deposit	
Level II Colour:	Level II Black & white:	Digital ref.:			
DEPOSIT			CUT		
1. Compaction 3. Texture/composition 5. Boundaries			1. Shape in plan 3. Profile description		
2. Colour 4. Inclusions			2. Orientation 4. Base		
DIMENSIONS					
L: .78m		W: .60m		D: .18m Ø:	
DESCRIPTION:					
1. loose soil					
2. medium - dark brown					
3. loamy sand					
4. 20% small rocks					
5. heavily mixed					
INTERPRETATION: Fill of 2315 - in 2317					
- simple fill for small shallow reburial					
					Cont'd ?
RELATIONSHIPS:					
Fill of: 2315			Filled by:		
Cuts:			Cut by:		
Overlies:			Overlain by: 2000		
Abuts:			Abutted by:		
Part of:			Same as:		
POTTERY	CLAY PIPE	SMALL FINDS		STRATIGRAPHIC MATRIX	
FLINT	BRICK/TILE				
BONE	OTHER	SAMPLES			
GLASS	NONE				
<div style="display: flex; justify-content: space-around; align-items: center;"> <div style="border: 1px solid black; padding: 5px; margin: 5px;">2000</div> <div style="border: 1px solid black; padding: 5px; margin: 5px;">2316</div> <div style="border: 1px solid black; padding: 5px; margin: 5px;">2315</div> </div>					
POST-EXCAVATION ANALYSIS:					
DATING AND PHASING:					
Excavated by & date: AK 17/08/08		Recorded by & date: AK 18/08/08		Checked by & date: AY 24/8/08	
				Sheet 1 of 1	

**NORTHAMPTONSHIRE ARCHAEOLOGY
CONTEXT RECORD FORM**

Project code: <i>SM108</i>		Area: <i>2</i>	Co-ordinates : E/N <i>1</i>	Context group: <i>3317</i>	Context No: <i>2317</i>
Plan:	Section:	Levels: CD T: <i>6</i>		Context type: <i>GROUP</i>	
Level II Colour:	Level II Black & white:	Digital ref.:			
DEPOSIT			CUT		
1. Compaction 3. Texture/composition 5. Boundaries			1. Shape in plan 3. Profile description		
2. Colour 4. Inclusions			2. Orientation 4. Base		
DIMENSIONS					
L: <i>.78m</i>		W: <i>.60m</i>		D: <i>.18m</i>	
DESCRIPTION:					
<p>1. <i>Small shallow reburial w/ ^{distributed} inarticulate grasping of bone</i></p> <p>2. <i>seems to be composed of 1 skeleton w/ most bones excluding the legs + feet + lower pelvis</i></p> <p>3. <i>was heavily disrupted later merging the skulls edges w/ the material</i></p> <p>4. <i>Core prob derived from 1 individual - hence limit 1 assigned.</i></p> <p>5.</p>					
INTERPRETATION: <i>GROUP N° - CUT 2315, F10 2316, BURIAL 357</i>					
Cont'd ?					
RELATIONSHIPS:					
Fill of:			Filled by:		
Cuts:			Cut by:		
Overlies:			Overlain by:		
Abuts:			Abutted by:		
Part of:			Same as:		
POTTERY	CLAY PIPE	SMALL FINDS	STRATIGRAPHIC MATRIX		
FLINT	BRICK/TILE				
BONE	OTHER	SAMPLES			
GLASS	NONE				
POST-EXCAVATION ANALYSIS:					
DATING AND PHASING:					
Excavated by & date: <i>AK 17/08/08</i>		Recorded by & date: <i>AK 18/08/08</i>		Checked by & date: <i>AT 24/8/08</i>	
				Sheet 1 of 1	

NORTHAMPTONSHIRE ARCHAEOLOGY

CONTEXT RECORD FORM

Project code: SMA08		Area: 2		Co-ordinates: E/N 1	Context group: 2320	Context No: 2318												
Plan:	Section: 362, 363		Levels: <input type="checkbox"/> T <input type="checkbox"/> B		Context type: CUT													
Level II Colour: 30/19, 31/25	Level II Black & white: 30/19, 31/25		Digital ref.:															
DEPOSIT			CUT															
1. Compaction 3. Texture/composition 5. Boundaries			1. Shape in plan		3. Profile description													
2. Colour 4. Inclusions			2. Orientation		4. Base													
DIMENSIONS																		
L: 2m.		W: 0.80m		D: 0.45m +		Ø:												
DESCRIPTION:																		
1. sub rectangular																		
2. E-W.																		
3. N.V.																		
4. flatish																		
5.																		
INTERPRETATION: CRANE CUT GROUP 2320																		
Crane containing brims 358 + 359.																		
Cont'd ?																		
RELATIONSHIPS:																		
Fill of:			Filled by: 2319															
Cuts: 2001			Cut by:															
Overlies:			Overlain by:															
Abuts:			Abutted by:															
Part of:			Same as:															
POTTERY	CLAY PIPE	SMALL FINDS	STRATIGRAPHIC MATRIX															
FLINT	BRICK/TILE																	
BONE	OTHER	SAMPLES																
GLASS	NONE																	
<table border="1" style="width: 100%; text-align: center;"> <tr> <td style="width: 25%;"></td> <td style="width: 25%;">2319</td> <td style="width: 25%;"></td> <td style="width: 25%;"></td> </tr> <tr> <td></td> <td>2318</td> <td></td> <td></td> </tr> <tr> <td></td> <td>2001</td> <td></td> <td></td> </tr> </table>								2319				2318				2001		
	2319																	
	2318																	
	2001																	
POST-EXCAVATION ANALYSIS:																		
DATING AND PHASING:																		
Excavated by & date: on 1-8-8		Recorded by & date: pm 15-9-8		Checked by & date: M 24/8/8		Sheet 1 of												

**NORTHAMPTONSHIRE ARCHAEOLOGY
CONTEXT RECORD FORM**

Project code: SMA08		Area: 2	Co-ordinates : E/N 1	Context group: 2319	Context No: 2319	
Plan:	Section: 362/363	Levels 00 T B		Context type: Deposit		
Level II Colour: 30/19	Level II Black & white: 30/19	Digital ref.:				
DEPOSIT			CUT			
1. Compaction 3. Texture/composition 5. Boundaries			1. Shape in plan 3. Profile description			
2. Colour 4. Inclusions			2. Orientation 4. Base			
DIMENSIONS						
L:		W:		D: 0.45m + ø:		
DESCRIPTION:						
1. friable						
2. mid grey brown						
3. sandy loam						
4. frequent small roots, occasional root frags.						
5. sharp with roots may merge with fill of another grave to south.						
INTERPRETATION: FILL OF 2318 - GROUP B8						
Backfill into grave [2318]						
Cont'd ?						
RELATIONSHIPS:						
Fill of: 2318			Filled by:			
Cuts:			Cut by:			
Overlies:			Overlain by: 2000			
Abuts:			Abutted by:			
Part of:			Same as:			
POTTERY	CLAY PIPE	SMALL FINDS		STRATIGRAPHIC MATRIX		
FLINT	BRICK/TILE					2000
BONE	OTHER	SAMPLES				2319
GLASS	NONE					2318.
POST-EXCAVATION ANALYSIS:						
DATING AND PHASING:						
Excavated by & date: PA 17-8-8		Recorded by & date: PM 18-8-8		Checked by & date: M 24/8/8		
				Sheet 1 of		

**NORTHAMPTONSHIRE ARCHAEOLOGY
CONTEXT RECORD FORM**

Project code: <i>SMAD8</i>		Area: <i>2</i>	Co-ordinates: E/N <i>1</i>	Context group: <i>2320</i>	Context No: <i>2320</i>
Plan:	Section: <i>362/363</i>	Levels: OD T: B:		Context type: <i>GROUP</i>	
Level II Colour:	Level II Black & white:	Digital ref.:			
DEPOSIT			CUT		
1. Compaction 3. Texture/composition 5. Boundaries			1. Shape in plan 3. Profile description		
2. Colour 4. Inclusions			2. Orientation 4. Base		
DIMENSIONS					
L:		W:		D: Ø:	
DESCRIPTION:					
1. 2319					
2. 358 } <i>GAP 2320</i>					
3. 359					
4. 2318					
5.					
INTERPRETATION: <i>GROUP N - CUT 238, fill 2319, BOUNDARIES 358+359</i>					
Cont'd ?					
RELATIONSHIPS:					
Fill of:			Filled by:		
Cuts:			Cut by:		
Overlies:			Overlain by:		
Abuts:			Abutted by:		
Part of:			Same as:		
POTTERY	CLAY PIPE	SMALL FINDS	STRATIGRAPHIC MATRIX		
FLINT	BRICK/TILE				
BONE	OTHER	SAMPLES			
GLASS	NONE				
POST-EXCAVATION ANALYSIS:					
DATING AND PHASING:					
Excavated by & date: <i>RM</i>		Recorded by & date: <i>RM</i>		Checked by & date: <i>MJ 24/8/86</i>	
				Sheet 1 of	

**NORTHAMPTONSHIRE ARCHAEOLOGY
CONTEXT RECORD FORM**

Project code: SMA08		Area: 2	Co-ordinates: E/N 1	Context group: 2323	Context No: 2321			
Plan:	Section: 382, 385	Levels OD T: B:		Context type: CUT				
Level II Colour:	Level II Black & white: 34/9-11	Digital ref.: 34/9-11						
DEPOSIT			CUT					
1. Compaction 3. Texture/composition 5. Boundaries			1. Shape in plan 3. Profile description					
2. Colour 4. Inclusions			2. Orientation 4. Base					
DIMENSIONS								
L: 1.76m		W: 0.66		D: 0.15 → 0.60m ∅.				
DESCRIPTION:								
1. SUB-RECTANGULAR → OVAL								
2. SHARP SHARP BEVEL of SURF @ TOP - VERTICAL								
3. SIDED + GENTLE S of S @ BASE (RAMPED)								
4.2 - E/W								
4. VERTICAL - ALTHOUGH NOT FLAT DUE TO NATURAL GEOLOGY								
5. DUE TO MAPPING NETWORK EASTERN END IS @ HIGHER LEVEL TO H'HEAV (1 st GRAVING LEVEL NOTED ON SECTION)								
INTERPRETATION: GRAVE CUT-GROUP 2323								
CUT of GRAVE - PART of 1 st SLAVE COMPLEX								
					Cont'd?			
RELATIONSHIPS:								
Fill of:			Filled by: 2322					
Cuts: 2001			Cut by:					
Overlies:			Overlain by: 2					
Abuts:			Abutted by:					
Part of:			Same as:					
POTTERY	CLAY PIPE	SMALL FINDS	STRATIGRAPHIC MATRIX					
FLINT	BRICK/TILE	/					2322	
BONE	OTHER	SAMPLES					2321	
GLASS	NONE	/					2001	
POST-EXCAVATION ANALYSIS:								
DATING AND PHASING:								
Excavated by & date: AM 19/8/05		Recorded by & date: AM 19/8/05		Checked by & date: N) 24/8/05				
				Sheet 1 of				

**NORTHAMPTONSHIRE ARCHAEOLOGY
CONTEXT RECORD FORM**

Project code: SM1808		Area: 2	Co-ordinates : E/N 1	Context group: 2323	Context No: 2322
Plan:	Section:	Levels OO T: a:		Context type: Deposit	
Level II Colour:	Level II Black & white:	Digital ref.:			
DEPOSIT			CUT		
1. Compaction 3. Texture/composition 5. Boundaries			1. Shape in plan 3. Profile description		
2. Colour 4. Inclusions			2. Orientation 4. Base		
DIMENSIONS					
L: 1.76m		W: 0.66m		D: 0.15 → 0.60m ∅	
DESCRIPTION:					
1. Firm					
2. Greyish brown silty sand → mid greyish → purple brown					
3. Silty sand → the deposits vary in places due to differing levels of maximum layer of hard compact					
4. Accumulation sealing the skeletons					
4 → fine small sub angular stone frags + occ larger (0.25x0.15x0.05m)					
5. Sub angular frags throughout deposit only occ organic debris + root marks → boundary clear in places					
INTERPRETATION: Fill of 2321					
Grave fill - poss including animal hair wash in places					
Cont'd ?					
RELATIONSHIPS:					
Fill of: 2321			Filled by:		
Cuts: 4			Cut by:		
Overlies:			Overlain by: 2000		
Abuts:			Abutted by:		
Part of:			Same as:		
POTTERY	CLAY PIPE	SMALL FINDS	STRATIGRAPHIC MATRIX		
FLINT	BRICK/TILE	/			
BONE	OTHER	SAMPLES			
GLASS	NONE	/			
			2000		
			2322		
			2321		
POST-EXCAVATION ANALYSIS:					
DATING AND PHASING:					
Excavated by & date: AM 19/8/05		Recorded by & date: AM 19/8/05		Checked by & date: AM 24/8/05	
				Sheet 1 of	

**NORTHAMPTONSHIRE ARCHAEOLOGY
CONTEXT RECORD FORM**

Project code: SMA08		Area: 2	Co-ordinates: E/N 1	Context group: 2323	Context No: 2323
Plan:	Section:	Levels: <small>OO T. B</small>		Context type: GRUP	
Level II Colour:	Level II: Black & white	Digital ref.:			
DEPOSIT			CUT		
1. Compaction 3. Texture/composition 5. Boundaries			1. Shape in plan 3. Profile description		
2. Colour 4. Inclusions			2. Orientation 4. Base		
DIMENSIONS					
L:		W:		D: ϕ :	
DESCRIPTION:					
<p>1. Group consists of 4 very poorly preserved skeletons within cut grave within curbs of previous road.</p> <p>2. at This involved a skull laid on back with head to E. end, followed by a skeleton laid sideways to the north with head to W. end. A second buried skeleton was laid on top of this 2nd burial (which resulted in pelvis + torso missing) the head of which had been truncated away by 10cm. 1st burial was placed towards the south of the burial cut grave. All skeletons were in very poor soil condition.</p>					
INTERPRETATION: GROUP 1 - CUT 2321, FILL 2322, BONES 330 +360 +361 +362 +374.					
<p>* DUE TO MAINTENANCE, EASTERN END OF GRAVE IS AT HIGHER LEVEL. GRAVE APPEARS TO BE STAYED BY A CONTACT LAYER OF STONE - NORTH ON SECTION.</p> <p align="right">SEE PLEASE FOR MATRIX.</p>					
Cont'd?					
RELATIONSHIPS:					
Fill of:		Filled by:			
Cuts:		Cut by:			
Overlies:		Overlain by:			
Abuts:		Abutted by:			
Part of:		Same as:			
POTTERY	CLAY PIPE	SMALL FINDS	STRATIGRAPHIC MATRIX		
FLINT	BRICK/TILE				
BONE	OTHER	SAMPLES			
GLASS	NONE				
SEE MATRIX					
POST-EXCAVATION ANALYSIS:					
DATING AND PHASING:					
Excavated by & date: <i>DM 20/8/08</i>		Recorded by & date: <i>DM 20/9/08</i>		Checked by & date: <i>MS 20/9/08</i>	
				Sheet 1 of	


(1000)
 (2522)
 (362)
 (394)
 (361)
 (360) \triangle H₁ H₂ C₁



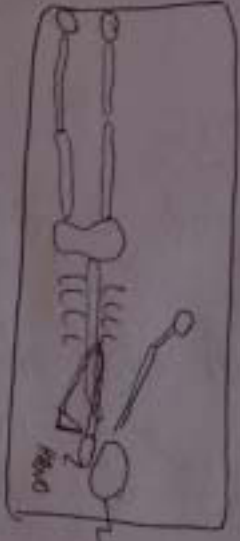
(362)
 H₁ H₂ C₁



(370)
 H₁ H₂ C₁



(361)
 H₁ H₂ C₁
 H₁ H₂ C₁
 H₁ H₂ C₁
 H₁ H₂ C₁



(360)
 H₁ H₂ C₁
 H₁ H₂ C₁
 H₁ H₂ C₁
 H₁ H₂ C₁

**NORTHAMPTONSHIRE ARCHAEOLOGY
CONTEXT RECORD FORM**

Project code: SMA08		Area: 2	Co-ordinates : E/N 1	Context group: 2326	Context No: 2324
Plan:	Section:	Levels <input type="checkbox"/> O <input type="checkbox"/> T <input type="checkbox"/> B		Context type: CUT	
Level II Colour:	Level II Black & white:	Digital ref.:			
DEPOSIT			CUT		
1. Compaction 3. Texture/composition 5. Boundaries			1. Shape in plan 3. Profile description		
2. Colour 4. Inclusions			2. Orientation 4. Base		
DIMENSIONS					
L: 205cm		W: 73cm		D: 30cm Ø:	
DESCRIPTION:					
1. Rectangular with rounded corners					
2. E to W					
3. North end is a sloping cut at 45° Base is flat South side is vertical					
4. BASE is flat and sloping down to the west					
5.					
INTERPRETATION: GRAVE CUT GROUP 2326					
Cont'd 7					
RELATIONSHIPS:					
Fill of:			Filled by: 2325		
Cuts: 2001			Cut by:		
Overlies:			Overlain by:		
Abuts:			Abutted by:		
Part of:			Same as:		
POTTERY	CLAY PIPE	SMALL FINDS	STRATIGRAPHIC MATRIX		
FLINT	BRICK/TILE				
BONE	OTHER	SAMPLES			
GLASS	NONE				
			2325		
			2324		
			2001		
POST-EXCAVATION ANALYSIS:					
DATING AND PHASING:					
Excavated by & date: SP1 18.8.08		Recorded by & date: SP1 18.8.08		Checked by & date: MJ 04/18/08	
				Sheet 1 of 1	

**NORTHAMPTONSHIRE ARCHAEOLOGY
CONTEXT RECORD FORM**

Project code: SMA048		Area: 2	Co-ordinates: E/N 1	Context group: 2326	Context No: 2325
Plan:	Section:		Levels	OD T: ■	Context type: Deposit.
Level II Colour:	Level II Black & white:		Digital ref.:		
DEPOSIT			CUT		
1. Compaction		3. Texture/composition		5. Boundaries	
2. Colour		4. Inclusions		6. Base	
1. Shape in plan		2. Orientation		3. Profile description	
4. Base					
DIMENSIONS					
L:		W:		D:	Ø:
DESCRIPTION:					
1. Loose					
2. Light yellowish brown					
3. Sandy clay silt					
4. stones: angular between 0.5 5mm - 10cm					
5. distinct					
INTERPRETATION: Fill of 2324 - GROUP 2326, part of 301					
Cont'd ?					
RELATIONSHIPS:					
Fill of: 2324			Filled by:		
Cuts:			Cut by:		
Overlies:			Overlain by: 1000		
Abuts:			Abutted by:		
Part of:			Same as:		
POTTERY	CLAY PIPE	SMALL FINDS	STRATIGRAPHIC MATRIX		
FLINT	BRICK/TILE				
BONE	OTHER	SAMPLES			
GLASS	NONE				
			2000		
			2325		
			2324		
POST-EXCAVATION ANALYSIS:					
DATING AND PHASING:					
Excavated by & date: SP1 18.8.08		Recorded by & date: SP1 18.8.08		Checked by & date: PJ 24/6/18	
				Sheet 1 of 1	

**NORTHAMPTONSHIRE ARCHAEOLOGY
CONTEXT RECORD FORM**

Project code: SHA08		Area: 2		Co-ordinates: E/N 1	Context group: 2329	Context No: 2327				
Plan:		Section:		Levels <small>OO T A</small>		Context type:				
Level II Colour:		Level II Black & white:		Digital ref.:		CUT				
DEPOSIT				CUT						
1. Compaction		3. Texture/composition		5. Boundaries		1. Shape in plan				
2. Colour		4. Inclusions				3. Profile description				
						4. Base				
DIMENSIONS										
L: 1.65m		W: 0.40m		D: 0.65m		Ø:				
DESCRIPTION:										
1. Linear - curved ends										
2. East - West										
3. Sharp almost verticle edges										
4. Flat - slopes East - West in line with natural geology										
5.										
INTERPRETATION: DRAINAGE CUT GROUP 2329										
<small>Cont'd ?</small>										
RELATIONSHIPS:										
Fill of:				Filled by: 2328						
Cuts: 2001				Cut by:						
Overlies:				Overlain by:						
Abuts:				Abutted by:						
Part of:				Same as:						
POTTERY	CLAY PIPE	SMALL FINDS		STRATIGRAPHIC MATRIX						
FLINT	BRICK/TILE								2328	
BONE	OTHER	SAMPLES						2327		
GLASS	NONE								2001	
POST-EXCAVATION ANALYSIS:										
DATING AND PHASING:										
Excavated by & date: CE		Recorded by & date: CE		Checked by & date: M 24/1/85		Sheet 1 of				

**NORTHAMPTONSHIRE ARCHAEOLOGY
CONTEXT RECORD FORM**

Project code: <i>SHA08</i>		Area: <i>2</i>	Co-ordinates: E/N <i>1</i>	Context group: <i>23289</i>	Context No: <i>2328</i>
Plan:	Section:	Levels: OO T: B:		Context type: <i>Deposit</i>	
Level II Colour:	Level II Black & white:	Digital ref.:			
DEPOSIT			CUT		
1. Compaction		3. Texture/composition		5. Boundaries	
2. Colour		4. Inclusions		1. Shape in plan	
				3. Profile description	
				2. Orientation	
				4. Base	
DIMENSIONS					
L: <i>1m65</i>		W: <i>0.40m</i>		D: <i>0.68m</i>	
DESCRIPTION:					
1. <i>mixed loose to stiff</i>					
2. <i>Mixed brown and grey</i>					
3. <i>Silt, silty clay and crushed natural rock</i>					
4. <i>Angular natural rock</i>					
5. <i>Well defined</i>					
INTERPRETATION: <i>Fill of 2327, over 2329</i>					
<i>metal disc behind head.</i>					
Cont'd 7					
RELATIONSHIPS:					
Fill of: <i>2327,</i>			Filled by:		
Cuts: .			Cut by:		
Overlies:			Overlain by: <i>2010</i>		
Abuts:			Abutted by:		
Part of:			Same as:		
POTTERY	CLAY PIPE	SMALL FINDS	STRATIGRAPHIC MATRIX		
FLINT	BRICK/TILE	<i>3A metal disc</i>			
BONE	OTHER	SAMPLES	<i>2010</i>		
GLASS	NONE	<i>Head Hair</i>	<i>2328</i>		
			<i>2327</i>		
POST-EXCAVATION ANALYSIS:					
DATING AND PHASING:					
Excavated by & date: <i>CE</i>		Recorded by & date: <i>CE</i>		Checked by & date: <i>M 24/8/10</i>	
				Sheet 1 of	

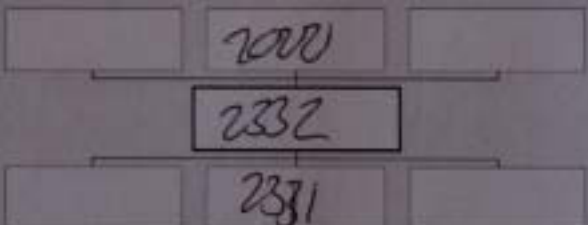
**NORTHAMPTONSHIRE ARCHAEOLOGY
CONTEXT RECORD FORM**

Project code: SMA08		Area: 2	Co-ordinates : E/N: 1	Context group: 2329	Context No: 2329
Plan:	Section:		Levels: CO 1: B	Context type: GROUP	
Level II Colour:	Level II Black & white:		Digital ref.:		
DEPOSIT			CUT		
1. Compaction 3. Texture/composition 5. Boundaries			1. Shape in plan 3. Profile description		
2. Colour 4. Inclusions			2. Orientation 4. Base		
DIMENSIONS					
L 1m65		W: 0.40m		D: 0.65m Ø	
DESCRIPTION:					
1.	<div style="border: 1px solid black; padding: 10px; display: inline-block;"> <p>(2328)</p> <p>1</p> <p>364</p> <p>[2327]</p> </div> } 2329				
2.					
3.					
4.					
5.					
INTERPRETATION: GROUP N' - CUT 2327, FILL 2329, BURNING 504.					
<small>Cont'd ?</small>					
RELATIONSHIPS:					
Fill of:			Filled by:		
Cuts:			Cut by:		
Overlies:			Overlain by:		
Abuts:			Abutted by:		
Part of:			Same as:		
POTTERY	CLAY PIPE	SMALL FINDS	STRATIGRAPHIC MATRIX		
FLINT	BRICK/TILE	3A metal disc			
BONE	OTHER	SAMPLES			
GLASS	NONE	Heard hair			
POST-EXCAVATION ANALYSIS:					
DATING AND PHASING:					
Excavated by & date: CG		Recorded by & date: CG		Checked by & date: MJ 24/1/91	
				Sheet 1 of	

**NORTHAMPTONSHIRE ARCHAEOLOGY
CONTEXT RECORD FORM**

Project code: HMAC08		Area: 2	Co-ordinates : E/N 1	Context group: 2332	Context No: 2330															
Plan:	Section: 376, 377	Levels OD 1: B		Context type: CUT																
Level II Colour:	Level II Black & white:	Digital ref.:																		
DEPOSIT			CUT																	
1. Compaction 3. Texture/composition 5. Boundaries		1. Shape in plan		3. Profile description																
2. Colour 4. Inclusions		2. Orientation		4. Base																
DIMENSIONS																				
L 1.97m		W 0.83m		D 0.82m Ø																
DESCRIPTION:																				
1. Sub-oval																				
2. E-W																				
3. steep/vertical sided																				
4. Unlevel base due to natural rocks being left in place. Slopes from E-W.																				
5.																				
INTERPRETATION: GAME CUT - GROUP 2332																				
<small>Cont'd 7</small>																				
RELATIONSHIPS:																				
Fill of:			Filled by: 2331.																	
Cuts: 2001			Cut by:																	
Overlies:			Overlain by:																	
Abuts:			Abutted by:																	
Part of:			Same as:																	
POTTERY	CLAY PIPE	SMALL FINDS		STRATIGRAPHIC MATRIX																
FLINT	BRICK/TILE																			
BONE	OTHER	SAMPLES																		
GLASS	NONE																			
<table border="1" style="margin: auto;"> <tr> <td style="width: 20px; height: 20px;"></td> <td style="width: 20px; height: 20px; text-align: center;">2001</td> <td style="width: 20px; height: 20px;"></td> </tr> <tr> <td colspan="3" style="text-align: center;">┌──────────┴──────────┐</td> </tr> <tr> <td colspan="3" style="text-align: center;">2330</td> </tr> <tr> <td colspan="3" style="text-align: center;">┌──────────┴──────────┐</td> </tr> <tr> <td style="width: 20px; height: 20px;"></td> <td style="width: 20px; height: 20px; text-align: center;">2331</td> <td style="width: 20px; height: 20px;"></td> </tr> </table>							2001		┌──────────┴──────────┐			2330			┌──────────┴──────────┐				2331	
	2001																			
┌──────────┴──────────┐																				
2330																				
┌──────────┴──────────┐																				
	2331																			
POST-EXCAVATION ANALYSIS:																				
DATING AND PHASING:																				
Excavated by & date: Af 18.8.08		Recorded by & date: Af 19.8.08.		Checked by & date: D 24/8/08.																
				Sheet 1 of																

**NORTHAMPTONSHIRE ARCHAEOLOGY
CONTEXT RECORD FORM**

Project code: S1108		Context No: 2331	
Area: 2	Co-ordinates: E/N 1	Context group: 2332	
Plan:	Section: 376, 377	Levels OD T: B:	Context type: Deposit
Level II Colour:	Level II Black & white:	Digital ref.:	
DEPOSIT		CUT	
1. Composition	3. Texture/composition	5. Boundaries	1. Shape in plan
2. Colour	4. Inclusions		3. Profile description
DIMENSIONS		2. Orientation	
L: 1.97m		W: 0.83m	
		D: 0.82m	
		Ø:	
DESCRIPTION:			
1. Loose at top of grave, but reaching a very compact layer approx 0.10 m below and solid for approx 0.3 m. Below the compact layer the soil was very loose, the lower compacted layer of approx 0.10 m on top of bones, then loose about the bones.			
2. (2) mid grey brown			
3. (3) Loam			
4. (4) Various sized + frequent fragments of volcanic rocks.			
5. Clean with natural soil.			
INTERPRETATION: Fill of 2330 - GROUP 2332			
Cont'd ?			
RELATIONSHIPS:			
Fill of: 2330		Filled by: 2000	
Cuts:		Cut by:	
Overlies:		Overlain by:	
Abuts:		Abutted by:	
Part of:		Same as:	
POTTERY	CLAY PIPE	SMALL FINDS	STRATIGRAPHIC MATRIX
FLINT	BRICK/TILE		
BONE ✓ human ✓ paper	OTHER ✓ WOOD ✓ Coal ✓ Iron	SAMPLES	
GLASS ✓ beads ✓ BOTTLE	NONE		
POST-EXCAVATION ANALYSIS:			
DATING AND PHASING:			
Excavated by & date: AF 18. 8. 08	Recorded by & date: AF 19. 8. 08.	Checked by & date: M 24. 11. 18.	Sheet 1 of

**NORTHAMPTONSHIRE ARCHAEOLOGY
CONTEXT RECORD FORM**

Project code: <i>SHA08</i>		Area: <i>2</i>	Co-ordinates: E/N: <i>1</i>	Context group: <i>2332</i>	Context No: <i>2332</i>
Plan:	Section: <i>376, 377</i>		Levels: <input type="checkbox"/> D <input type="checkbox"/> T <input type="checkbox"/> E	Context type: <i>GROUP</i>	
Level II Colour:	Level II Black & white:		Digital ref.:		
DEPOSIT			CUT		
1. Compaction 3. Texture/composition 5. Boundaries			1. Shape in plan 3. Profile description		
2. Colour 4. Inclusions			2. Orientation 4. Base		
DIMENSIONS					
L:		W:		D: Ø:	
DESCRIPTION:					
1.					
2.					
3.					
4.					
5.					
<p align="center"> <i>2331</i> <i>365</i> <i>2330</i> </p> <p align="right">} <i>GROUP 2332</i></p>					
INTERPRETATION: <i>GROUP N - CUT 2330, FILL 2331, BOUND 365.</i>					
					Cont'd ?
RELATIONSHIPS:					
Fill of:			Filled by:		
Cuts:			Cut by:		
Overlies:			Overlain by:		
Abuts:			Abutted by:		
Part of:			Same as:		
POTTERY	CLAY PIPE	SMALL FINDS	STRATIGRAPHIC MATRIX <div style="border: 1px solid black; width: 100%; height: 100%; display: flex; flex-direction: column; align-items: center; justify-content: center;"> <div style="border: 1px solid black; width: 80%; height: 20px; margin-bottom: 5px;"></div> <div style="border: 1px solid black; width: 40%; height: 20px; margin-bottom: 5px;"></div> <div style="border: 1px solid black; width: 80%; height: 20px;"></div> </div>		
FLINT	BRICK/TILE				
BONE	OTHER	SAMPLES			
GLASS	NONE				
POST-EXCAVATION ANALYSIS:					
DATING AND PHASING:					
Excavated by & date: <i>AF</i>		Recorded by & date: <i>AF</i>		Checked by & date: <i>M 24/6/77</i>	
				Sheet 1 of	

**NORTHAMPTONSHIRE ARCHAEOLOGY
CONTEXT RECORD FORM**

Project code: SMA08		Area: 2	Co-ordinates: E/N: 1	Context group: 2335	Context No: 2333									
Plan:	Section: 366/367		Levels: T: E:		Context type: CUT									
Level II Colour:	Level II Black & white:		Digital ref.:											
DEPOSIT			CUT											
1. Compaction 3. Texture/composition 5. Boundaries			1. Shape in plan 3. Profile description											
2. Colour 4. Inclusions			2. Orientation 4. Base											
DIMENSIONS														
L: 2.05m W: 0.54m D: 0.42-0.58 Ø														
DESCRIPTION:														
1. SUB-RECTANGULAR														
2. E-W														
3. SHARP BREAK OF SLOPE AT TOP TO STEEP NEAR VERTICAL SIDES WITH BREAK ABRUPTLY TO FORM A BROAD FLAT BASE.														
4. NORTHERN EDGE OF CUT INTERRUPTED BY LARGE STONE.														
5.														
INTERPRETATION: NAME CUT-CAP 2335														
Cont'd 7														
RELATIONSHIPS:														
Fill of:			Filled by: 2334											
Cuts: 2001			Cut by:											
Overlies:			Overlain by:											
Abuts:			Abutted by:											
Part of:			Same as:											
POTTERY	CLAY PIPE	SMALL FINDS	STRATIGRAPHIC MATRIX											
FLINT	BRICK/TILE													
BONE	OTHER	SAMPLES												
GLASS	NONE													
<table border="1" style="margin: auto;"> <tr> <td style="width: 20%;"></td> <td style="width: 20%; text-align: center;">2334</td> <td style="width: 20%;"></td> </tr> <tr> <td></td> <td style="text-align: center;">2333</td> <td></td> </tr> <tr> <td></td> <td style="text-align: center;">2001</td> <td></td> </tr> </table>							2334			2333			2001	
	2334													
	2333													
	2001													
POST-EXCAVATION ANALYSIS:														
DATING AND PHASING:														
Excavated by & date: AHS 18/8/08		Recorded by & date: AHS 18/8/08		Checked by & date: M 29/8/08										
				Sheet 1 of 1										

**NORTHAMPTONSHIRE ARCHAEOLOGY
CONTEXT RECORD FORM**

Project code: SMA08		Area: 2	Co-ordinates : E/N 1	Context group: 2335	Context No: 2334
Plan:	Section: 366/367	Levels <small>OD 1: B</small>		Context type: Dress 1	
Level II Colour:	Level II Black & white:	Digital ref.:			
DEPOSIT			CUT		
1. Compaction 3. Texture/composition 5. Boundaries			1. Shape in plan 3. Profile description		
2. Colour 4. Inclusions			2. Orientation 4. Base		
DIMENSIONS					
L		W		D	
DESCRIPTION:					
1. 1/2M; LODGE					
2. MID BROWN					
3. SILTY SAND.					
4. MINORITE INCLUSIONS OF SMALL + MEDIUM ANGULAR STONES 12cm < OCCASIONAL LARGER STONES 25cm <					
5. WELL DEFINED AGAINST ORANGE YELLOW NATURAL 2098.					
INTERPRETATION: FILL OF 2333 - CAP 2335					
					Conf'd ?
RELATIONSHIPS:					
Fill of: 2333			Filled by:		
Cuts:			Cut by:		
Overlies:			Overlain by: 2000		
Abuts:			Abutted by:		
Part of:			Same as:		
POTTERY	CLAY PIPE	SMALL FINDS		STRATIGRAPHIC MATRIX	
FLINT	BRICK/TILE				
BONE	OTHER	SAMPLES			
GLASS	NONE				
2000					
2334					
2333					
POST-EXCAVATION ANALYSIS:					
DATING AND PHASING:					
Excavated by & date: AMS 11/8/07		Recorded by & date: AMS 18/8/07		Checked by & date: M 24/8/07	
				Sheet 1 of	

**NORTHAMPTONSHIRE ARCHAEOLOGY
CONTEXT RECORD FORM**

Project code: SH100		Area: 2		Co-ordinates - E/N: 1		Context group: 2335		Context No: 2335	
Plan:		Section:		Levels OD: T: B:		Context type: GROUP			
Level II Colour:		Level II Black & white:		Digital ref.:					
DEPOSIT					CUT				
1. Compaction 3. Texture/composition 5. Boundaries					1. Shape in plan 3. Profile description				
2. Colour 4. Inclusions					2. Orientation 4. Base				
DIMENSIONS									
L		W		D		Ø			
DESCRIPTION:									
<p>1. 2334</p> <p>2. 266</p> <p>3. 1</p> <p>4. 2333</p> <p style="text-align:right; font-size: 2em;">} ON 2375</p>									
INTERPRETATION: Group - cut 2335, fill 2334, LUNN 266									
									Cont'd?
RELATIONSHIPS:									
Fill of:					Filled by:				
Cuts:					Cut by:				
Overlies:					Overlain by:				
Abuts:					Abutted by:				
Part of:					Same as:				
POTTERY	CLAY PIPE	SMALL FINDS			STRATIGRAPHIC MATRIX				
FLINT	BRICK/TILE								
BONE	OTHER	SAMPLES							
GLASS	NONE								
POST-EXCAVATION ANALYSIS:									
DATING AND PHASING:									
Excavated by & date:		Recorded by & date:		Checked by & date: M 24/1/88		Sheet 1 of			

**NORTHAMPTONSHIRE ARCHAEOLOGY
CONTEXT RECORD FORM**

Project code: SMA08		Area: 2	Co-ordinates: E/N: 1	Context group: 2338	Context No: 2336 2336
Plan:	Section: 374/5	Levels: OD T: B:		Context type: Cut	
Level II Colour:	Level II Black & white:	Digital ref.:			
DEPOSIT			CUT		
1. Compaction 3. Texture/composition 5. Boundaries			1. Shape in plan 3. Profile description		
2. Colour 4. Inclusions			2. Orientation 4. Base		
DIMENSIONS					
L 1.8m		W 0.54m		D 0.6m	
DESCRIPTION:					
1. Rectangle rounded ends					
2. E-W					
3. vertical					
4. flattish concave in profile, flat along length.					
5.					
INTERPRETATION: same cut group 2338					
Cont'd?					
RELATIONSHIPS:					
Fill of:			Filled by: 2337		
Cuts: 2001			Cut by:		
Overlies:			Overlain by:		
Abuts:			Abutted by:		
Part of:			Same as:		
POTTERY	CLAY PIPE	SMALL FINDS		STRATIGRAPHIC MATRIX	
FLINT	BRICK/TILE				
BONE	OTHER	SAMPLES			
GLASS	NONE				
2337					
2336					
2001					
POST-EXCAVATION ANALYSIS:					
DATING AND PHASING:					
Excavated by & date: MS 18/6/8		Recorded by & date: M 19/6/8		Checked by & date: M 24/6/8	
				Sheet 1 of	

**NORTHAMPTONSHIRE ARCHAEOLOGY
CONTEXT RECORD FORM**

Project code: S1008		Area: 2		Co-ordinates : E/N 1		Context group: 2338		Context No: 2337						
Plan:		Section: 374/5		Levels <small>OD T B:</small>		Context type: Deposit								
Level II Colour:		Level II Black & white:		Digital ref.:										
DEPOSIT					CUT									
1. Compaction 3. Texture/composition 5. Boundaries					1. Shape in plan 3. Profile description									
2. Colour 4. Inclusions					2. Orientation 4. Base									
DIMENSIONS														
L:			W:			D:			Ø:					
DESCRIPTION:														
1. loose friable (veg)														
2. Md grey														
3. brdg mtl														
4. none < 150mm, 20%														
5. clear.														
INTERPRETATION: F14 of 2336 - off 2338														
									Cont'd ?					
RELATIONSHIPS:														
Fill of:					Filled by:									
Cuts:					Cut by:									
Overlies:					Overlain by:									
Abuts:					Abutted by:									
Part of:					Same as:									
POTTERY	CLAY PIPE	SMALL FINDS			STRATIGRAPHIC MATRIX									
FLINT	BRICK/TILE									2000				
BONE	OTHER	SAMPLES								2337				
GLASS	NONE									2336				
POST-EXCAVATION ANALYSIS:														
DATING AND PHASING:														
Excavated by & date: MY 16/10/16			Recorded by & date: MY 16/10/16			Checked by & date: M 24/10/18			Sheet 1 of					

**NORTHAMPTONSHIRE ARCHAEOLOGY
CONTEXT RECORD FORM**

Project code: <i>SM08</i>		Area: <i>2</i>	Co-ordinates: E/N <i>1</i>	Context group: <i>2338</i>	Context No: <i>2338</i>
Plan:	Section: <i>374/5</i>	Levels: OD T: B:		Context type: <i>GROUP</i>	
Level II Colour:	Level II Black & white:	Digital ref.:			
DEPOSIT			CUT		
1. Compaction 3. Texture/composition 5. Boundaries			1. Shape in plan 3. Profile description		
2. Colour 4. Inclusions			2. Orientation 4. Base		
DIMENSIONS					
L:	W:	D:	Ø:		
DESCRIPTION:					
1.	<i>2337</i> <i>267</i> <i>268</i> <i>2336</i>				
2.					
3.					
4.					
5.					
<i>CUT 2338</i>					
INTERPRETATION: <i>GROUP No - CUT 2336, Fill 2337, Burials 367 + 368</i>					
Cont'd ?					
RELATIONSHIPS:					
Fill of:			Filled by:		
Cuts:			Cut by:		
Overlies:			Overlain by:		
Abuts:			Abutted by:		
Part of:			Same as:		
POTTERY	CLAY PIPE	SMALL FINDS	STRATIGRAPHIC MATRIX		
FLINT	BRICK/TILE	<i>2033 Fe Obj. Burial 367.</i>			
BONE	OTHER	SAMPLES			
GLASS	NONE				
POST-EXCAVATION ANALYSIS:					
DATING AND PHASING:					
Excavated by & date: <i>AY 13/1/18</i>		Recorded by & date: <i>AY 1/1/18</i>		Checked by & date: <i>AY 29/1/18</i>	
				Sheet 1 of	

**NORTHAMPTONSHIRE ARCHAEOLOGY
CONTEXT RECORD FORM**

Project code: SMA08		Area: 2	Co-ordinates : E/N 1	Context group: 2341	Context No: 2339
Plan:	Section:	Levels OOT B		Context type: CUT	
Level II Colour:	Level II Black & white:	Digital ref.:			
DEPOSIT			CUT		
1. Compaction		3. Texture/composition		5. Boundaries	
2. Colour		4. Inclusions		1. Shape in plan	
				3. Profile description	
				2. Orientation	
				4. Base	
DIMENSIONS					
L:	W:	D:	Ø. 450mm		
DESCRIPTION:					
1. Column					
2. —					
3. SHALLOW ROUNDED SLOOP					
4. DUNGEON					
5.					
INTERPRETATION: CUT - CNOOT 2341					
					Cont'd ?
RELATIONSHIPS:					
Fill of:			Filled by: 2440		
Cuts: 2001			Cut by:		
Overlies:			Overlain by:		
Abuts:			Abutted by:		
Part of:			Same as:		
POTTERY	CLAY PIPE	SMALL FINDS		STRATIGRAPHIC MATRIX	
FLINT	BRICK/TILE			2441	
BONE	OTHER	SAMPLES		2339	
GLASS	NONE			2001	
POST-EXCAVATION ANALYSIS:					
DATING AND PHASING:					
Excavated by & date: MPS 18/8/18		Recorded by & date: CMS 18/8/18		Checked by & date: M 24/8/18	
				Sheet 1 of	

**NORTHAMPTONSHIRE ARCHAEOLOGY
CONTEXT RECORD FORM**

Project code: SMA06		Area: 2	Co-ordinates: E/N: 1	Context group: 2441	Context No: 2340
Plan:	Section:	Levels: DD T B.		Context type: Deposit	
Level II Colour:	Level II Black & white:	Digital ref.:			
DEPOSIT			CUT		
1. Compaction 3. Texture/composition 5. Boundaries			1. Shape in plan 3. Profile description		
2. Colour 4. Inclusions			2. Orientation 4. Base		
DIMENSIONS					
L:		W:		D:	
DESCRIPTION:					
1. LOOK					
2. HUMIC SANDY SILT					
3. OTHER BROWN BROWN					
4. FREQUENT ANULAR STRIKE 5mm - 15mm					
5. INDISTINCT WITH CONSIDERABLE MIXING					
INTERPRETATION: FILL OF 2339					
					Cont'd ?
RELATIONSHIPS:					
Fill of: 2339			Filled by:		
Cuts:			Cut by:		
Overlies:			Overlain by: 2000		
Abuts:			Abuffed by:		
Part of:			Same as:		
POTTERY	CLAY PIPE	SMALL FINDS		STRATIGRAPHIC MATRIX	
FLINT	BRICK/TILE				
BONE	OTHER	SAMPLES			
GLASS	NONE				
POST-EXCAVATION ANALYSIS:					
DATING AND PHASING:					
Excavated by & date: AMS 15/8/13		Recorded by & date: 16/8/13 AMS		Checked by & date: M 24/8/13	
				Sheet 1 of	

**NORTHAMPTONSHIRE ARCHAEOLOGY
CONTEXT RECORD FORM**

Project code: <i>SN08</i>		Area: <i>2</i>	Co-ordinates : E/N <i>1</i>	Context group: <i>2341</i>	Context No: <i>2341</i>
Plan:	Section:	Levels OD T: B:		Context type: <i>GROUP</i>	
Level II Colour:	Level II Black & white:	Digital ref.:			
DEPOSIT			CUT		
1. Compaction 3. Texture/composition 5. Boundaries			1. Shape in plan 3. Profile description		
2. Colour 4. Inclusions			2. Orientation 4. Base		
DIMENSIONS					
L:	W:	D:	Ø:		
DESCRIPTION:					
1. <i>PIT OF DOMESTIC MAT. Small pieces of wood, Fib, (str), waxy, ribs, vents, callipers. also</i>					
2.					
3.					
4.					
5.					
INTERPRETATION: <i>GROUP - CUT 2339, FILL 2340</i>					
Cont'd 7					
RELATIONSHIPS:					
Fill of:			Filled by:		
Cuts:			Cut by:		
Overlies:			Overlain by:		
Abuts:			Abutted by:		
Part of:			Same as:		
POTTERY	CLAY PIPE	SMALL FINDS	STRATIGRAPHIC MATRIX		
FLINT	BRICK/TILE				
BONE	OTHER	SAMPLES			
GLASS	NONE				
POST-EXCAVATION ANALYSIS:					
DATING AND PHASING:					
Excavated by & date:		Recorded by & date:		Checked by & date:	
				Sheet 1 of	

**NORTHAMPTONSHIRE ARCHAEOLOGY
CONTEXT RECORD FORM**

Project code: SMA08		Area: 2		Co-ordinates : E/N 1		Context group: 2344		Context No: 2342	
Plan:		Section:		Levels OD T: E:		Context type: CUT			
Level II Colour:		Level II Black & white:		Digital ref.:					
DEPOSIT				CUT					
1. Compaction 3. Texture/composition 5. Boundaries				1. Shape in plan		3. Profile description			
2. Colour 4. Inclusions				2. Orientation		4. Base			
DIMENSIONS									
L: 1.72m		W: 0.73m		D: 0.22m		Ø:			
DESCRIPTION:									
1. Rectangular shaped with rounded ends									
2. East to west									
3. Vertical Vertical									
4.									
5.									
INTERPRETATION: CURVE CUT - CURVE 2344.									
Cont'd ?									
RELATIONSHIPS:									
Fill of:				Filled by: 2343					
Cuts: 2001				Cut by:					
Overlies:				Overlain by:					
Abuts:				Abutted by:					
Part of:				Same as:					
POTTERY	CLAY PIPE	SMALL FINDS		STRATIGRAPHIC MATRIX					
FLINT	BRICK/TILE								
BONE	OTHER	SAMPLES							
GLASS	NONE								
<div style="border: 1px solid black; width: 100px; height: 30px; margin: 5px auto; display: flex; align-items: center; justify-content: center;">2343</div> <div style="border: 1px solid black; width: 100px; height: 30px; margin: 5px auto; display: flex; align-items: center; justify-content: center;">2342</div> <div style="border: 1px solid black; width: 100px; height: 30px; margin: 5px auto; display: flex; align-items: center; justify-content: center;">2001</div>									
POST-EXCAVATION ANALYSIS:									
DATING AND PHASING:									
Excavated by & date: SRI+HJ 0.8.08			Recorded by & date: SRI 19.8.08			Checked by & date: M 24/8/08		Sheet 1 of	

**NORTHAMPTONSHIRE ARCHAEOLOGY
CONTEXT RECORD FORM**

Project code: S1008		Area: 2	Co-ordinates : E/N 1	Context group: 7344	Context No: 2343	
Plan:	Section:		Levels OD T: B:	Context type: DEPOSIT		
Level II Colour:	Level II Black & white:		Digital ref.:			
DEPOSIT			CUT			
1. Compaction 3. Texture/composition 5. Boundaries			1. Shape in plan 3. Profile description			
2. Colour 4. Inclusions			2. Orientation 4. Base			
DIMENSIONS						
L:		W:		D: Ø:		
DESCRIPTION:						
1. Starts loose and then solid						
2. light gray brown						
3. fine sand, slightly loam						
4. Rocks maximum of 15cm 40% some lime						
5. Unclear						
INTERPRETATION: Fill of 2342, group 2344						
Cont'd ?						
RELATIONSHIPS:						
Fill of: 2342			Filled by:			
Cuts:			Cut by:			
Overlies:			Overlain by: 2000			
Abuts:			Abuted by:			
Part of:			Same as:			
POTTERY	CLAY PIPE	SMALL FINDS		STRATIGRAPHIC MATRIX		
FLINT	BRICK/TILE					2000
BONE	OTHER	SAMPLES				2343
GLASS	NONE					2342
POST-EXCAVATION ANALYSIS:						
DATING AND PHASING:						
Excavated by & date: S1		Recorded by & date: S1		Checked by & date: M/ 24/8/8		
				Sheet 1 of		

**NORTHAMPTONSHIRE ARCHAEOLOGY
CONTEXT RECORD FORM**

Project code: SH1006		Area: 2	Co-ordinates: E/N: 1	Context group: 2344	Context No: 2344
Plan:	Section:		Levels: OD T B	Context type: GROUP	
Level II Colour:	Level II Black & white:		Digital ref.:		
DEPOSIT			CUT		
1. Compaction 3. Texture/composition 5. Boundaries			1. Shape in plan 3. Profile description		
2. Colour 4. Inclusions			2. Orientation 4. Base		
DIMENSIONS					
L:	W:	D:	Ø:		
DESCRIPTION:					
1.	<div style="display: flex; align-items: center; justify-content: center;"> <div style="text-align: center; margin-right: 10px;"> 2343 370 371 2342 </div> <div style="font-size: 2em;">}</div> <div style="margin-left: 10px;">CAP 2344</div> </div>				
2.					
3.					
4.					
5.					
INTERPRETATION: GROUP - CUT 2342, FILL 2343 BOUNDARIES 370 & 371					
<small>Cont'd ?</small>					
RELATIONSHIPS:					
Fill of:			Filled by:		
Cuts:			Cut by:		
Overlies:			Overlain by:		
Abuts:			Abutted by:		
Part of:			Same as:		
POTTERY	CLAY PIPE	SMALL FINDS	STRATIGRAPHIC MATRIX		
FLINT	BRICK/TILE				
BONE	OTHER	SAMPLES			
GLASS	NONE				
POST-EXCAVATION ANALYSIS:					
DATING AND PHASING:					
Excavated by & date:		Recorded by & date:		Checked by & date:	
				M 24/1/18.	
				Sheet 1 of	

**NORTHAMPTONSHIRE ARCHAEOLOGY
CONTEXT RECORD FORM**


Project code: SH08		Area: 2		Co-ordinates E/N: 1	Context group: 2344	Context No: 2345					
Plan:		Section:		Levels OD: B:		Context type: CUT					
Level II Colour:		Level II Black & white:		Digital ref.:							
DEPOSIT				CUT							
1. Compaction		3. Texture/composition		5. Boundaries		1. Shape in plan					
2. Colour		4. Inclusions				3. Profile description					
						4. Base					
DIMENSIONS											
L:		W:		D:		Ø:					
DESCRIPTION:											
1. rectangular w/ curved ends (E-W) aligned											
2. E-W aligned											
3. Sharp edges though slightly merged to west											
4. U-shaped											
5.											
INTERPRETATION: CUT-GROUP 2347											
standard grave cut, deeper to east than west											
Cont'd ?											
RELATIONSHIPS:											
Fill of:				Filled by: 2346							
Cuts: 2001				Cut by:							
Overlies:				Overlain by:							
Abuts:				Abutted by:							
Part of:				Same as:							
POTTERY	CLAY PIPE	SMALL FINDS		STRATIGRAPHIC MATRIX							
FLINT	BRICK/TILE							2346			
BONE	OTHER	SAMPLES						2345			
GLASS	NONE							2001			
POST-EXCAVATION ANALYSIS:											
DATING AND PHASING:											
Excavated by & date: AK 20/08/08		Recorded by & date: AK 20/08/08		Checked by & date: M 24/3/18		Sheet 1 of 1					

**NORTHAMPTONSHIRE ARCHAEOLOGY
CONTEXT RECORD FORM**

Project code: SMA08		Area: 2	Co-ordinates: E/N 1	Context group: 2347	Context No: 2346
Plan:	Section:	Levels OO T: B:		Context type: DEPOSIT	
Level II Colour:	Level II Black & white	Digital ref.:			
DEPOSIT			CUT		
1. Compaction		3. Texture/composition		5. Boundaries	
2. Colour		4. Inclusions		1. Shape in plan	
				3. Profile description	
				2. Orientation	
				4. Base	
DIMENSIONS					
L:	W:	D:	Ø:		
DESCRIPTION:					
1 very loose					
2 light - medium brown. Dark brown to edges and base of grave					
3 leamy sand					
4 30% small stones w/ 10% ^{medium} large stones. To E of grave several large stones over bases					
5 clear cut w/ slightly harder edges to S. + W.					
INTERPRETATION: Fill of 2345 Group 2347					
- Grave fill was of variable compaction + texture w/ light loose soil to the top which included larger intrusions while the W + S edges as well as base were a darker brown soil and much more compact in nature w/ smaller stone intrusions					
Cont'd ?					
RELATIONSHIPS:					
Fill of: 2345			Filled by:		
Cuts:			Cut by:		
Overlies:			Overlain by: 2000		
Abuts:			Abutted by:		
Part of:			Same as:		
POTTERY	CLAY PIPE	SMALL FINDS	STRATIGRAPHIC MATRIX		
FLINT	BRICK/TILE				
BONE	OTHER	SAMPLES			
GLASS	NONE				
			2000		
			2346		
			2345		
POST-EXCAVATION ANALYSIS:					
DATING AND PHASING:					
Excavated by & date: AL 18/08/08		Recorded by & date: AL 18/08/08		Checked by & date: M 24/10/08	
				Sheet 1 of (

**NORTHAMPTONSHIRE ARCHAEOLOGY
CONTEXT RECORD FORM**

Project code: SM08		Area: 2		Co-ordinates : E/N 1		Context group: 2347		Context No: 2347	
Plan:		Section:		Levels OD T. B.		Context type: GROUP			
Level II Colour:		Level II Black & white:		DIGITAL ref.:					
DEPOSIT				CUT					
1. Compaction		3. Texture/composition		5. Boundaries		1. Shape in plan		3. Profile description	
2. Colour		4. Inclusions				2. Orientation		4. Base	
DIMENSIONS									
L		W		D		Ø			
DESCRIPTION:									
<p>1. Standard burial w/ 3 burials w/in. All E-W aligned w/heads to E</p> <p>2. (372) uppermost - (373) middle - (376) lowermost</p> <p>3. (373 + 376) begin @ chest of (372)</p> <p>4. Feet of (373) found on surface while legs heavily flexured</p> <p>5. incredibly loose grave fill w/ harder soil to the S and W edges</p>									
<p>INTERPRETATION: GROUP - CUT 6345, FILL 746, BURIALS 372, 373 + 376.</p> <p>- As each ends at appx. the same location in the burial, it seems possible that two smaller children were buried first followed by an older child or adult on top.</p>									
Cont'd 7									
RELATIONSHIPS:									
Fill of:					Filled by:				
Cuts:					Cut by:				
Overlies:					Overlain by:				
Abuts:					Abutted by:				
Part of:					Same as:				
POTTERY	CLAY PIPE	SMALL FINDS			STRATIGRAPHIC MATRIX				
FLINT	BRICK/TILE								
BONE	OTHER	SAMPLES							
GLASS	NONE								
POST-EXCAVATION ANALYSIS:									
DATING AND PHASING:									
Excavated by & date: AR 18/08/08			Recorded by & date: AR 18/08/08			Checked by & date: M 24/10/11		Sheet 1 of 1	



- hand of (373) + (376) fell to same place beneath juncture of their heads

2246
372
373
376
2245

**NORTHAMPTONSHIRE ARCHAEOLOGY
CONTEXT RECORD FORM**

Project code: SHACB		Area: 2		Co-ordinates : E/N 1		Context group: 2350		Context No: 2348		
Plan:		Section: 372,373		Levels CD 1, B-		Context type: CUT				
Level II Colour:		Level II Black & white:		Digital ref.:						
DEPOSIT					CUT					
1. Compaction			3. Texture/composition		5. Boundaries		1. Shape in plan		3. Profile description	
2. Colour			4. Inclusions				2. Orientation		4. Base	
DIMENSIONS										
L: 2m.			W: 0.5m			D: 0.75m			Ø:	
DESCRIPTION:										
1. RECTANGULAR WITH ROUNDED ENDS.										
2. E-W										
3. VERTICAL SIDES										
4. FLAT, BUT SLIGHTLY UNEVEN BASE.										
5.										
INTERPRETATION: GRAVE CUT CAP 2350										
VERY DEEP GRAVE CUT CONTAINING SINGLE BURIAL 375.										
<input type="checkbox"/> Cont'd ?										
RELATIONSHIPS:										
Fill of:					Filled by: 2349					
Cuts: 2001					Cut by:					
Overlies:					Overlain by:					
Abuts:					Abutted by:					
Part of:					Same as:					
POTTERY		CLAY PIPE		SMALL FINDS		STRATIGRAPHIC MATRIX				
FLINT		BRICK/TILE								
BONE		OTHER		SAMPLES						
GLASS		NONE								
POST-EXCAVATION ANALYSIS:										
DATING AND PHASING:										
Excavated by & date: A-GB 17/8			Recorded by & date: →			Checked by & date: NY 24/8/8			Sheet 1 of	

**NORTHAMPTONSHIRE ARCHAEOLOGY
CONTEXT RECORD FORM**

Project code: SMA05		Area: 2		Co-ordinates - E/N: 1		Context group: 2350		Context No: 2349																	
Plan:		Section: 372,373		Levels: OD T: B:		Context type: POST																			
Level II Colour:		Level II Black & white:		Digital ref.:																					
DEPOSIT					CUT																				
1. Compaction		3. Texture/composition		5. Boundaries		1. Shape in plan		3. Profile description																	
2. Colour		4. Inclusions				2. Orientation		4. Base																	
DIMENSIONS																									
L:		W:		D:		Ø:																			
DESCRIPTION:																									
1. FFIABLE																									
2. MID GREY-BROWN																									
3. SANDY SILT																									
4. PRES. SMALL-MEDIUM SIZED ANGULAR ROCKS.																									
5. SHARP BOUNDARIES																									
INTERPRETATION: FILL OF 2348 - CAP 2350																									
<input checked="" type="checkbox"/> Cont'd?																									
RELATIONSHIPS:																									
Fill of: 2348					Filled by:																				
Cuts:					Cut by:																				
Overlies:					Overlain by: 2000																				
Abuts:					Abutted by:																				
Part of:					Same as:																				
POTTERY			CLAY PIPE			SMALL FINDS																			
FLINT			BRICK/TILE			<table border="1" style="width:100%; text-align: center;"> <tr> <td colspan="4">STRATIGRAPHIC MATRIX</td> </tr> <tr> <td style="width:25%;"></td> <td style="width:25%;">2000</td> <td style="width:25%;"></td> <td style="width:25%;"></td> </tr> <tr> <td></td> <td style="border: 2px solid black;">2349</td> <td></td> <td></td> </tr> <tr> <td></td> <td>2348</td> <td></td> <td></td> </tr> </table>				STRATIGRAPHIC MATRIX					2000				2349				2348		
STRATIGRAPHIC MATRIX																									
	2000																								
	2349																								
	2348																								
BONE			OTHER			SAMPLES																			
GLASS			NONE																						
POST-EXCAVATION ANALYSIS:																									
DATING AND PHASING:																									
Excavated by & date: AEB 10/8			Recorded by & date:			Checked by & date: MATE W			Sheet 1 of																

NORTHAMPTONSHIRE ARCHAEOLOGY

CONTEXT RECORD FORM

Project code: SMA08		Area: 2	Co-ordinates : E/N 1	Context group: 2350	Context No: 2350
Plan:	Section: 372, 373	Levels <input type="checkbox"/> T: <input type="checkbox"/> B:		Context type: GROUP	
Level II Colour:	Level II Black & white:	Digital ref.:			
DEPOSIT			CUT		
1. Compaction 3. Texture/composition 5. Boundaries			1. Shape in plan 3. Profile description		
2. Colour 4. Inclusions			2. Orientation 4. Base		
DIMENSIONS					
L:	W:	D:	Ø:		
DESCRIPTION:					
1.					
2.					
3.					
4.					
5.					
<p style="text-align: right;"> 2349 375 } GRP 2350 2348 </p>					
INTERPRETATION: GROUP - CUT 2348, FILL 2349, BONE 375					
Cont'd ?					
RELATIONSHIPS:					
Fill of:			Filled by:		
Cuts:			Cut by:		
Overlies:			Overlain by:		
Abuts:			Abutted by:		
Part of:			Same as:		
POTTERY	CLAY PIPE	SMALL FINDS	STRATIGRAPHIC MATRIX		
FLINT	BRICK/TILE				
BONE	OTHER	SAMPLES			
GLASS	NONE				
POST-EXCAVATION ANALYSIS:					
DATING AND PHASING:					
Excavated by & date:	Recorded by & date:	Checked by & date: NT 24/8/18.	Sheet 1 of		

**NORTHAMPTONSHIRE ARCHAEOLOGY
CONTEXT RECORD FORM**

Project code: SMA08		Area: 2	Co-ordinates: E/N 1	Context group: 2353	Context No: 2351									
Plan:		Section: 378, 379		Levels OD T: B:	Context type: Cut									
Level II Colour: 33/15, 34/12	Level II Black & white: 33/15, 34/12		Digital ref.:											
DEPOSIT			CUT											
1. Compaction 3. Texture/composition 5. Boundaries			1. Shape in plan 3. Profile description											
2. Colour 4. Inclusions			2. Orientation 4. Base											
DIMENSIONS														
L: 1.90m		W: 0.80m		D: 0.55m Ø										
DESCRIPTION:														
1. Sub-rectangular														
2. B-w.														
3. N.V.														
4. flat														
5.														
INTERPRETATION: GRAVE cut-cut 2353														
Grave contains inhumeral 377 + 378														
Cont'd ?														
RELATIONSHIPS:														
Fill of:			Filled by: 2352											
Cuts: 2001			Cut by:											
Overlies:			Overlain by:											
Abuts:			Abutted by:											
Part of:			Same as:											
POTTERY	CLAY PIPE	SMALL FINDS		STRATIGRAPHIC MATRIX										
FLINT	BRICK/TILE													
BONE	OTHER	SAMPLES												
GLASS	NONE													
<table border="1" style="width:100%; border-collapse: collapse;"> <tr> <td style="width:33%;"></td> <td style="width:33%; text-align: center;">2352</td> <td style="width:33%;"></td> </tr> <tr> <td></td> <td style="text-align: center;">2351</td> <td></td> </tr> <tr> <td></td> <td style="text-align: center;">2001</td> <td></td> </tr> </table>							2352			2351			2001	
	2352													
	2351													
	2001													
POST-EXCAVATION ANALYSIS:														
DATING AND PHASING:														
Excavated by & date: PM		Recorded by & date: PM 18/8/15		Checked by & date: MY 24/10/16										
				Sheet 1 of										

**NORTHAMPTONSHIRE ARCHAEOLOGY
CONTEXT RECORD FORM**

Project code: SMA08		Area: 2		Co-ordinates - E/N: 1		Context group: 2353		Context No: 2352				
Plan:		Section: 378, 379		Levels OD T: B:		Context type: Deposit						
Level II Colour: 32/15		Level II Black & white: →		Digital ref.:								
DEPOSIT					CUT							
1. Compaction 3. Texture/composition 5. Boundaries					1. Shape in plan 3. Profile description							
2. Colour 4. Inclusions					2. Orientation 4. Base							
DIMENSIONS												
L		W:		D: 0.55m				Ø:				
DESCRIPTION:												
1. friable												
2. mid greyish brown												
3. sandy loam												
4. occasional small-medium rocks.												
5. sharp.												
INTERPRETATION: Fill of 2351 - GROUP 2353												
Bodyfall into Gravel [2351]												
Cont'd ?												
RELATIONSHIPS:												
Fill of: 2351					Filled by:							
Cuts:					Cut by:							
Overlies:					Overlain by: 2000							
Abuts:					Abutted by:							
Part of:					Same as:							
POTTERY			CLAY PIPE			SMALL FINDS			STRATIGRAPHIC MATRIX			
FLINT			BRICK/TILE									
BONE			OTHER			SAMPLES						
GLASS			NONE									
2000												
2352												
2351												
POST-EXCAVATION ANALYSIS:												
DATING AND PHASING:												
Excavated by & date: M			Recorded by & date: M 18-8-8			Checked by & date: M 24/8/8			Sheet 1 of			

**NORTHAMPTONSHIRE ARCHAEOLOGY
CONTEXT RECORD FORM**

Project code: SMA08		Area: 2	Co-ordinates : E/N 1	Context group: 2353	Context No: 2353
Plan:	Section: 378, 379	Levels CD T: B:		Context type: GROUP	
Level II Colour: 35/15	Level II: Black & white	Digital ref.:			
DEPOSIT			CUT		
1. Compaction 3. Texture/composition 5. Boundaries			1. Shape in plan 3. Profile description		
2. Colour 4. Inclusions			2. Orientation 4. Base		
DIMENSIONS					
L:	W:	D:	Ø		
DESCRIPTION:					
1.					
2.					
3.					
4.					
5.					
INTERPRETATION: GROUP - CUT 2351, FILL 2352, REMAINS 377 + 378					
					Cont'd ?
RELATIONSHIPS:					
Fill of:			Filled by:		
Cuts:			Cut by:		
Overlies:			Overlain by:		
Abuts:			Abutted by:		
Part of:			Same as:		
POTTERY	CLAY PIPE	SMALL FINDS	STRATIGRAPHIC MATRIX		
FLINT	BRICK/TILE				
BONE	OTHER	SAMPLES			
GLASS	NONE				
POST-EXCAVATION ANALYSIS:					
DATING AND PHASING:					
Excavated by & date:	Recorded by & date: Am 18-8-8	Checked by & date: M. 24/8/8	Sheet 1 of		

**NORTHAMPTONSHIRE ARCHAEOLOGY
CONTEXT RECORD FORM**

Project code: <i>SHA08</i>		Area: <i>2</i>	Co-ordinates: E/N <i>1</i>	Context group: <i>2356</i>	Context No: <i>2354</i>
Plan:	Section:	Levels		OD T: B:	Context type: <i>CUT</i>
Level II Colour:	Level II Black & white:	Digital ref.:			
DEPOSIT			CUT		
1. Compaction 3. Texture/composition 5. Boundaries			1. Shape in plan 3. Profile description		
2. Colour 4. Inclusions			2. Orientation 4. Base		
DIMENSIONS					
L: <i>134cm</i>		W: <i>56cm</i>		D: <i>34cm</i> \emptyset	
DESCRIPTION:					
1. Rectangular with rounded edges					
2. Fast to Nest					
3. Vertical sides (uneven) curving away to flattish base					
4.					
5.					
INTERPRETATION: <i>CAME CUT GROUP 2356</i>					
RELATIONSHIPS:					Cont'd ?
Fill of:		Filled by: <i>2355</i>			
Cuts: <i>2001</i>		Cut by:			
Overlies:		Overlain by:			
Abuts:		Abutted by:			
Part of:		Same as:			
POTTERY	CLAY PIPE	SMALL FINDS	STRATIGRAPHIC MATRIX		
FLINT	BRICK/TILE				
BONE	OTHER	SAMPLES			
GLASS	NONE				
			<i>2355</i>		
			<i>2354</i>		
			<i>2001</i>		
POST-EXCAVATION ANALYSIS:					
DATING AND PHASING:					
Excavated by & date: <i>SI</i>		Recorded by & date: <i>SI</i>		Checked by & date: <i>M 29/8/8</i>	
				Sheet 1 of	

**NORTHAMPTONSHIRE ARCHAEOLOGY
CONTEXT RECORD FORM**

Project code: SMA08		Area: 2	Co-ordinates : E/N 1	Context group: 2356	Context No: 2355
Plan:	Section:		Levels <input type="checkbox"/> T <input type="checkbox"/> B:		Context type: Deposit
Level II Colour:	Level II Black & white.		Digital ref.:		
DEPOSIT			CUT		
1. Compaction 3. Texture/composition 5. Boundaries			1. Shape in plan 3. Profile description		
2. Colour 4. Inclusions			2. Orientation 4. Base		
DIMENSIONS					
L:	W:	D:	Ø:		
DESCRIPTION:					
1. Loose					
2. Light Brown					
3. Sandy loam					
4. 10% angular pebbles					
5.					
INTERPRETATION: Fill of 2354 - context 2356					
<input type="checkbox"/> Confit ?					
RELATIONSHIPS:					
Fill of: 2354.			Filled by:		
Cuts:			Cut by:		
Overlies:			Overlain by: 2000		
Abuts:			Abutted by:		
Part of:			Same as:		
POTTERY	CLAY PIPE	SMALL FINDS	STRATIGRAPHIC MATRIX		
FLINT	BRICK/TILE				
BONE	OTHER	SAMPLES			
GLASS	NONE				
<pre> graph TD 2000[2000] --- 2355[2355] 2355 --- 2354[2354] </pre>					
POST-EXCAVATION ANALYSIS:					
DATING AND PHASING:					
Excavated by & date: AJ 24/8/18		Recorded by & date: SI		Checked by & date: NJ 24/8/18	
				Sheet 1 of	

**NORTHAMPTONSHIRE ARCHAEOLOGY
CONTEXT RECORD FORM**

Project code: SMA08		Area: 2	Co-ordinates : E/N: 1	Context group: 2356	Context No: 2356
Plan:	Section:		Levels OD E: B:	Context type: GROUP	
Level II Colour:	Level II Black & white:		Digital ref.:		
DEPOSIT			CUT		
1. Compaction 3. Texture/composition 5. Boundaries			1. Shape in plan 3. Profile description		
2. Colour 4. Inclusions			2. Orientation 4. Base		
DIMENSIONS					
L:	W:	D:	Ø:		
DESCRIPTION:					
1.	2355 } 379 } CNP 2355 2354 }				
2.					
3.					
4.					
5.					
INTERPRETATION: GROUP N ^a - CUT 2354, FILL 2355, BURN 379.					
<small>Cont'd ?</small>					
RELATIONSHIPS:					
Fill of:			Filled by:		
Cuts:			Cut by:		
Overlies:			Overlain by:		
Abuts:			Abutted by:		
Part of:			Same as:		
POTTERY	CLAY PIPE	SMALL FINDS	STRATIGRAPHIC MATRIX		
FLINT	BRICK/TILE				
BONE	OTHER	SAMPLES			
GLASS	NONE				
POST-EXCAVATION ANALYSIS:					
DATING AND PHASING:					
Excavated by & date:		Recorded by & date:		Checked by & date:	
				MS 24/8/94	
				Sheet 1 of	

**NORTHAMPTONSHIRE ARCHAEOLOGY
CONTEXT RECORD FORM**

Project code: <i>SMA08</i>		Area: <i>2</i>	Co-ordinates: E/N <i>1</i>	Context group: <i>2359</i>	Context No: <i>2357</i>
Plan:	Section: <i>388, 389</i>	Levels CD: <i>1</i> B:		Context type: <i>CUT</i>	
Level II Colour:	Level II Black & white:	Digital ref.:			
DEPOSIT			CUT		
1. Compaction 3. Texture/composition 5. Boundaries			1. Shape in plan 3. Profile description		
2. Colour 4. Inclusions			2. Orientation 4. Base		
DIMENSIONS					
L: <i>1.30m</i>		W: <i>0.90m</i>		D: <i>0.80m</i> ϕ :	
DESCRIPTION:					
1. <i>OVAL</i>					
2. <i>E-W</i>					
3. <i>Sharp break TOS, vertical sides, sharp break BOS</i>					
4. <i>Flat Box</i>					
5.					
INTERPRETATION: <i>FB CUT - DISARTIC PIT - CAOP 2359</i>					
<i>Disarticulated bone pit cutting grave [2381]</i>					
Cont'd ?					
RELATIONSHIPS:					
Fill of:			Filled by: <i>2358</i>		
Cuts: 2001 <i>2001, 2382</i>			Cut by:		
Overlies:			Overlain by:		
Abuts:			Abutted by:		
Part of:			Same as:		
POTTERY	CLAY PIPE	SMALL FINDS	STRATIGRAPHIC MATRIX		
FLINT	BRICK/TILE				
BONE	OTHER	SAMPLES			
GLASS	NONE				
			<div style="border: 1px solid black; padding: 5px; display: inline-block;">2358</div>		
			<div style="border: 1px solid black; padding: 5px; display: inline-block;">2357</div>		
			<div style="border: 1px solid black; padding: 5px; display: inline-block;">2001</div> <div style="border: 1px solid black; padding: 5px; display: inline-block; margin-left: 20px;">2382</div>		
POST-EXCAVATION ANALYSIS:					
DATING AND PHASING:					
Excavated by & date: <i>20/08/08 CD</i>		Recorded by & date: <i>20/08/08 CD</i>		Checked by & date: <i>M 24/8/09</i>	
				Sheet 1 of	

NORTHAMPTONSHIRE ARCHAEOLOGY

CONTEXT RECORD FORM

Project code: <i>SM108</i>		Area: <i>2</i>	Co-ordinates: E/N <i>1</i>	Context group: <i>2359</i>	Context No: <i>2358</i>
Plan:	Section: <i>388, 389</i>	Levels OD T. B.		Context type: <i>Deposit</i>	
Level II Colour:	Level II Black & white:	Digital ref.:			
DEPOSIT			CUT		
1. Compaction 3. Texture/composition 5. Boundaries			1. Shape in plan 3. Profile description		
2. Colour 4. Inclusions			2. Orientation 4. Base		
DIMENSIONS					
L: <i>1.30m</i> W: <i>0.90m</i> D: <i>0.80m</i> Ø:					
DESCRIPTION:					
1. <i>hoose</i>					
2. <i>Mid grey brown</i>					
3. <i>Clay silt sand</i>					
4. <i>Moderate angular & subangular stones (< 7cm)</i>					
5. <i>bedding</i>					
INTERPRETATION: <i>Fill of 2357 GROUP 2359</i>					
<i>fill of disarticulated pit [2357] containing large quantities of disarticulated bone. Contained at least 9 skulls</i>					
Cont'd ?					
RELATIONSHIPS:					
Fill of: <i>2357</i>			Filled by:		
Cuts:			Cut by:		
Overlies:			Overlain by: <i>2000</i>		
Abuts:			Abutted by:		
Part of:			Same as:		
POTTERY	CLAY PIPE	SMALL FINDS	STRATIGRAPHIC MATRIX		
FLINT	BRICK/TILE				
BONE	OTHER	SAMPLES			
GLASS	NONE				
			<i>2000</i>		
			<i>2358</i>		
			<i>2357</i>		
POST-EXCAVATION ANALYSIS:					
DATING AND PHASING:					
Excavated by & date: <i>CDP 20/08/08</i>		Recorded by & date: <i>CDP 20/08/08</i>		Checked by & date: <i>BJ 24/8/08</i>	
				Sheet 1 of	

NORTHAMPTONSHIRE ARCHAEOLOGY CONTEXT RECORD FORM

Project code: <i>SMA08</i>		Area: <i>2</i>	Co-ordinates : E/N <i>1</i>	Context group: <i>2359</i>	Context No: <i>2359</i>
Plan:	Section:		Levels <small>GD T B:</small>		Context type: <i>GROUP</i>
Level II Colour:	Level II Black & white		Digital ref.:		
DEPOSIT			CUT		
1. Compaction 3. Texture/composition 5. Boundaries			1. Shape in plan		3. Profile description
2. Colour 4. Inclusions			2. Orientation		4. Base
DIMENSIONS					
L:		W:		D: \emptyset :	
DESCRIPTION:					
1.					
2.					
3.					
4.					
5.					
INTERPRETATION <i>GROUP No - DISARTIC PIT - CUT 2359, FILL 2358.</i>					
<small>Cont'd ?</small>					
RELATIONSHIPS:					
Fill of:			Filled by:		
Cuts:			Cut by:		
Overlies:			Overlain by:		
Abuts:			Abutted by:		
Part of:			Same as:		
POTTERY	CLAY PIPE	SMALL FINDS	STRATIGRAPHIC MATRIX		
FLINT	BRICK/TILE				
BONE	OTHER	SAMPLES			
GLASS	NONE				
POST-EXCAVATION ANALYSIS:					
DATING AND PHASING:					
Excavated by & date:		Recorded by & date:		Checked by & date: <i>WJ 29/8/8.</i>	
				Sheet 1 of	

NORTHAMPTONSHIRE ARCHAEOLOGY

CONTEXT RECORD FORM

Project code: SMA08		Area: 2	Co-ordinates: E/N 1	Context group: 23603	Context No: 2360									
Plan:	Section:	Levels: OD T: E:		Context type: CU1										
Level II Colour:	Level II Black & white:	Digital ref.:												
DEPOSIT			CUT											
1. Compaction 3. Texture/composition 5. Boundaries			1. Shape in plan 3. Profile description											
2. Colour 4. Inclusions			2. Orientation 4. Base											
DIMENSIONS														
L: 1.30m W: 0.90m D: 0.90m Ø:														
DESCRIPTION:														
1. Sub rectangular														
2. East - West														
3. Sharp verticle edges - curved at corners														
4. Flat.														
5.														
INTERPRETATION: CRANE CUT - GROUP 23603														
Cont'd ?														
RELATIONSHIPS:														
Fill of: 2001			Filled by: 2361, 2362											
Cuts: 2001			Cut by:											
Overlies:			Overlain by:											
Abuts:			Abutted by:											
Part of:			Same as:											
POTTERY	CLAY PIPE	SMALL FINDS	STRATIGRAPHIC MATRIX											
FLINT	BRICK/TILE													
BONE	OTHER	SAMPLES												
GLASS	NONE													
<table border="1" style="width: 100%; text-align: center;"> <tr> <td style="width: 25%;"></td> <td style="width: 25%;">2362</td> <td style="width: 25%;"></td> </tr> <tr> <td></td> <td style="border: 2px solid black;">2360</td> <td></td> </tr> <tr> <td></td> <td>2001</td> <td></td> </tr> </table>							2362			2360			2001	
	2362													
	2360													
	2001													
POST-EXCAVATION ANALYSIS:														
DATING AND PHASING:														
Excavated by & date: 20/8/8		Recorded by & date: 24/8/8 DC		Checked by & date:										
				Sheet 1 of										

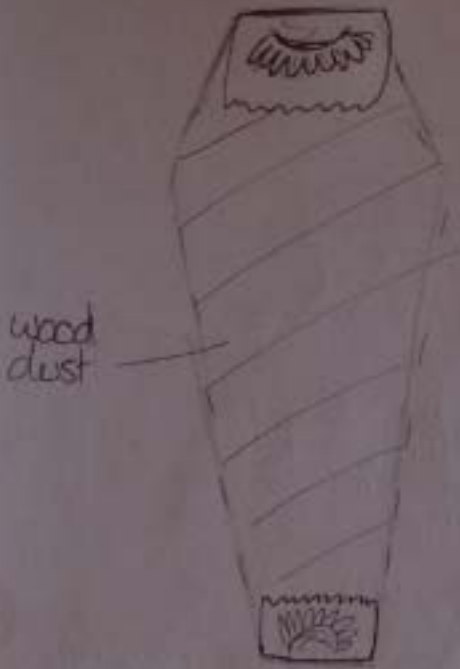
**NORTHAMPTONSHIRE ARCHAEOLOGY
CONTEXT RECORD FORM**

Project code: SMA08		Area: 2		Co-ordinates : E/N 1		Context group: 23003		Context No: 2361	
Plan:		Section:		Levels OD T B.		Context type: Deposit			
Level II Colour:		Level II 33 firm Black & white: 04-07		Digital ref.:					
DEPOSIT				CUT					
1. Compaction 3. Texture/composition 5. Boundaries				1. Shape in plan		3. Profile description			
2. Colour 4. Inclusions				2. Orientation		4. Base			
DIMENSIONS									
L 1m30		W: 0.90		D: 0.90m		Ø			
DESCRIPTION:									
1. friable / loose 2. light Greyish brown 3. Silt + gravel 4. Angular natural stone 5. Well defined.									
See Burial sheet for sketch.									
INTERPRETATION: Fill of 2360-GROUP 23643									
Cont'd 7									
RELATIONSHIPS:									
Fill of: 2360					Filled by:				
Cuts:					Cut by:				
Overlies: 2362					Overlain by: 2000				
Abuts:					Abutted by:				
Part of:					Same as:				
POTTERY		CLAY PIPE		SMALL FINDS		STRATIGRAPHIC MATRIX			
FLINT		BRICK/TILE		43, 46-53		2000			
				60+61		2361			
BONE		OTHER		SAMPLES		23642			
GLASS		NONE		Hair + Rubia					
POST-EXCAVATION ANALYSIS:									
DATING AND PHASING:									
Excavated by & date: CAE 20/8/8			Recorded by & date: 24/8/8			Checked by & date:		Sheet 1 of	

**NORTHAMPTONSHIRE ARCHAEOLOGY
CONTEXT RECORD FORM**

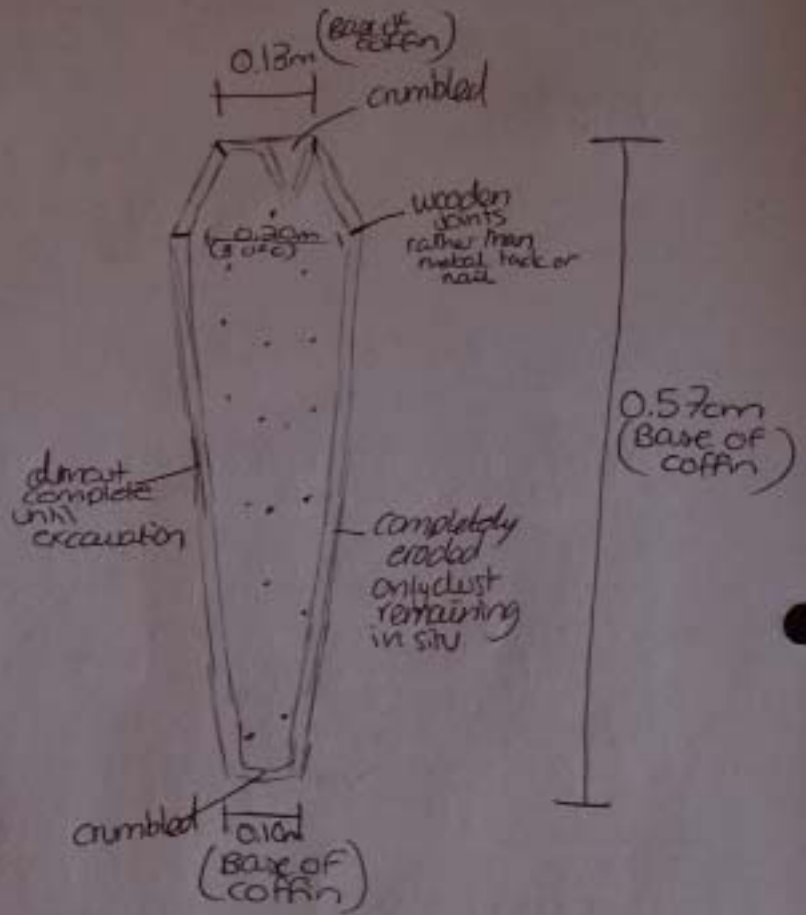
Project code: SMA08		Area: 2	Co-ordinates: E/N 1	Context group: 2363	Context No: 2362
Plan:	Section:	Levels OD T B.		Context type: COFFIN	
Level II Colour:	Level II 34 mm Black & white: 26-29	Digital ref.:			
DEPOSIT			CUT		
1. Compaction 3. Texture/composition 5. Boundaries			1. Shape in plan 3. Profile description		
2. Colour 4. Inclusions			2. Orientation 4. Base		
DIMENSIONS See overleaf					
L. W. D. Ø.					
DESCRIPTION:					
1. made from wooden, approximately 7 pieces, see plan over for drawing.					
2. Nails present in sides of coffin but due to condition their exact location is difficult to determine. Top of coffin almost complete eroded to dust, remaining pieces preserved due to location of coffin decoration (etc)					
3. Base almost complete, tacks present which may have been for securing wedging in place.					
INTERPRETATION: COFFIN - GROUP 2363					
Some portions of coffin have been retained.			sides almost completely eroded. Northern edge the most intact but crumbled during excavation. The southern edge completely eroded with only dust remaining.		
Cont'd 7					
RELATIONSHIPS:					
Fill of: 2360			Filled by:		
Cuts:			Cut by:		
Overlies:			Overlain by: 2361		
Abuts:			Abutted by:		
Part of:			Same as:		
POTTERY	CLAY PIPE	SMALL FINDS		STRATIGRAPHIC MATRIX	
FLINT	BRICK/TILE				
BONE	OTHER	SAMPLES			
GLASS	NONE				
<div style="display: flex; justify-content: space-around; align-items: center;"> <div style="border: 1px solid black; padding: 5px; width: 100px; text-align: center;">2361</div> <div style="border: 1px solid black; padding: 5px; width: 100px; text-align: center;">2362</div> <div style="border: 1px solid black; padding: 5px; width: 100px; text-align: center;">2360</div> </div>					
POST-EXCAVATION ANALYSIS:					
DATING AND PHASING:					
Excavated by & date: CAF 20/8/8		Recorded by & date: CAF 24/8/8		Checked by & date:	
				Sheet 1 of	

NOT TO SCALE



wood dust

LID



**NORTHAMPTONSHIRE ARCHAEOLOGY
CONTEXT RECORD FORM**

Project code: SMA00		Area: 2	Co-ordinates - E/N: 1	Context group: 2363	Context No: 2363
Plan:	Section:	Levels OD T: B		Context type: Croup	
Level II Colour:	Level II Black & white:	Digital ref.:			
DEPOSIT			CUT		
1. Compaction 3. Texture/composition 5. Boundaries			1. Shape in plan 3. Profile description		
2. Colour 4. Inclusions			2. Orientation 4. Base		
DIMENSIONS					
L	W	D	Ø		
DESCRIPTION:					
1.	(2361)	<div style="display: flex; align-items: center; justify-content: center;"> <div style="border-left: 1px solid black; border-right: 1px solid black; border-bottom: 1px solid black; padding: 10px; margin-right: 10px;"> 1 2362 1 B 380 1 [2360] </div> <div style="font-size: 2em;">}</div> <div style="font-size: 2em; margin-left: 10px;">2363</div> </div>			
2.					
3.					
4.					
5.					
INTERPRETATION: Croup no. cut 2360, fill 2361, coffin 2362, burial 380					
<small>Cont'd ?</small>					
RELATIONSHIPS:					
Fill of:			Filled by:		
Cuts:			Cut by:		
Overlies:			Overlain by:		
Abuts:			Abutted by:		
Part of:			Same as:		
POTTERY	CLAY PIPE	SMALL FINDS	STRATIGRAPHIC MATRIX <div style="border: 1px solid black; width: 100%; height: 100%; margin: 5px 0;"></div>		
FLINT	BRICK/TILE				
BONE	OTHER	SAMPLES			
GLASS	NONE				
POST-EXCAVATION ANALYSIS:					
DATING AND PHASING:					
Excavated by & date: CAE 20/8/8		Recorded by & date: CAE 20/8/8		Checked by & date:	Sheet 1 of

**NORTHAMPTONSHIRE ARCHAEOLOGY
CONTEXT RECORD FORM**

Project code: SW08		Area: 2		Co-ordinates: E/N 1		Context group: 2367		Context No: 2364	
Plan:		Section: 423, 424		Levels OD T. E.		Context type: CUT			
Level II Colour:		Level II Black & white:		Digital ref.:					
DEPOSIT				CUT					
1. Compaction		3. Texture/composition		5. Boundaries		1. Shape in plan		3. Profile description	
2. Colour		4. Inclusions				2. Orientation		4. Base	
DIMENSIONS									
L: 1.10m		W: 0.5m		D: 1.0m		Ø			
DESCRIPTION:									
1. SUB-RECTANGULAR									
2. E-W									
3. SIDES VERTICAL, SLIGHTLY CONCAVE IN PARTS, HEAD (EAST) END SUBSTANTIALLY CONCAVE (15M FROM THE VERTICAL)									
4. SLIGHTLY CONCAVE BASE									
5.									
INTERPRETATION: GRAVE CUT - GROUP 2367 - COFFIN 2366. NOTABLY DEEP GRAVE, WITH CONCAVE SIDES, CLEARLY DUG SPECIFICALLY FOR INFANT COFFIN AS CUT IS V. SHORT & DEPTH & STONE LAYER GIVES GREATER PROTECTION THAN MOST GRAVES ON-SITE.									
									Coat? <input type="checkbox"/>
RELATIONSHIPS:									
Fill of:					Filled by: 2365 2366				
Cuts: 2001					Cut by:				
Overlies:					Overlain by:				
Abuts:					Abutted by:				
Part of:					Same as:				
POTTERY	CLAY PIPE	SMALL FINDS			STRATIGRAPHIC MATRIX <div style="text-align: center;"> <div style="border: 1px solid black; width: 100px; height: 30px; margin: 5px auto;">2366</div> <hr style="width: 80%; margin: 5px auto;"/> <div style="border: 1px solid black; width: 100px; height: 30px; margin: 5px auto;">2364</div> <hr style="width: 80%; margin: 5px auto;"/> <div style="border: 1px solid black; width: 100px; height: 30px; margin: 5px auto;">2001</div> </div>				
FLINT	BRICK/TILE	SAMPLES							
BONE	OTHER								
GLASS	NONE								
POST-EXCAVATION ANALYSIS:									
DATING AND PHASING:									
Excavated by & date: AEB 25/8			Recorded by & date: →			Checked by & date:		Sheet 1 of	

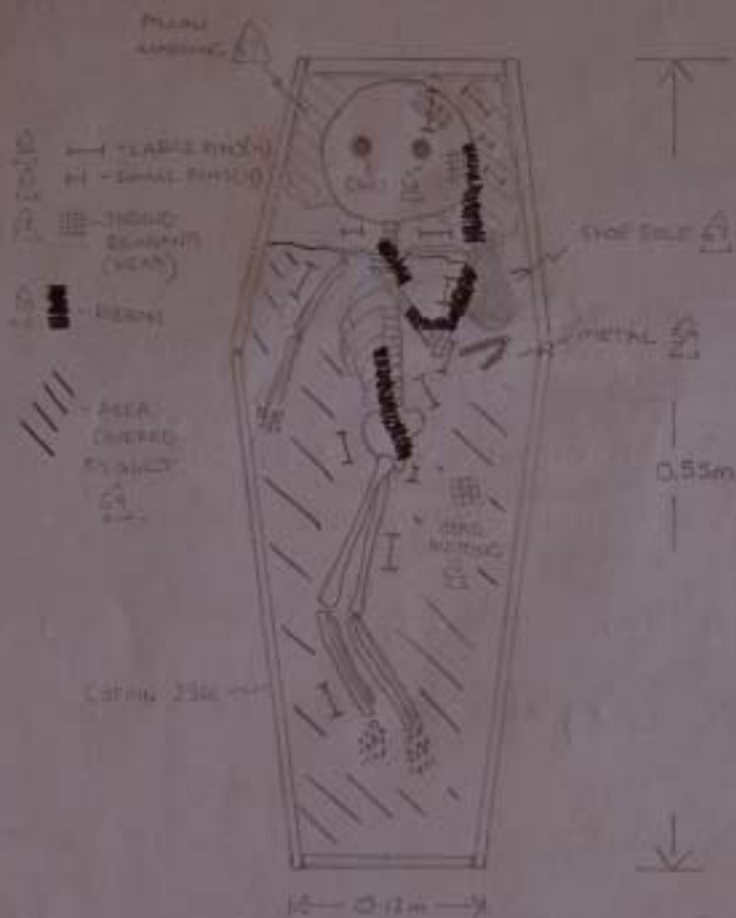
**NORTHAMPTONSHIRE ARCHAEOLOGY
CONTEXT RECORD FORM**

Project code: SMA08		Area: 2	Co-ordinates: E/N 1	Context group: 2365	Context No: 2365
Plan:	Section: L231434	Levels: OD T: B:		Context type: Deposit	
Level II Colour:	Level II Black & white:	Digital ref.:			
DEPOSIT			CUT		
1. Compaction 3. Texture/composition 5. Boundaries			1. Shape in plan 3. Profile description		
2. Colour 4. Inclusions			2. Orientation 4. Base		
DIMENSIONS					
L:		W:		D: 1.0m Ø	
DESCRIPTION:					
1. FRAGILE					
2. LIGHT GREY					
3. SANDY SILT					
4. FEW SMALL CORNERS					
5.					
INTERPRETATION: <i>Fill of 2364 - GROUP 2365</i>					
<p>GENERALLY HOMOGENEOUS GRAVE FILL, BUT UPPER HORIZON COMPLETELY NEAR SOLID STONE INFILL (PROTECTION FOR BURIAL) FOR DEPTH OF 0.4M. LOWER LAYER FILL V. SOFT SANDY SILT AS ABOVE.</p>					
					Cont'd ?
RELATIONSHIPS:					
Fill of: 2364			Filled by:		
Cuts:			Cut by:		
Overlies: 2366			Overlain by: 2000		
Abuts:			Abutted by:		
Part of:			Same as:		
POTTERY	CLAY PIPE	SMALL FINDS	STRATIGRAPHIC MATRIX <div style="border: 1px solid black; width: 100%; height: 100%; display: flex; flex-direction: column; align-items: center; justify-content: center;"> <div style="border: 1px solid black; width: 80%; height: 20px; margin-bottom: 5px;"></div> <div style="border: 1px solid black; width: 40%; height: 20px; margin-bottom: 5px;"></div> <div style="border: 1px solid black; width: 80%; height: 20px;"></div> </div>		
FLINT	BRICK/TILE				
BONE	OTHER	SAMPLES			
GLASS	NONE				
POST-EXCAVATION ANALYSIS:					
DATING AND PHASING:					
Excavated by & date: ARB 2518		Recorded by & date:		Checked by & date:	
				Sheet 1 of	

**NORTHAMPTONSHIRE ARCHAEOLOGY
CONTEXT RECORD FORM**

Project code: SM08		Area: 2	Co-ordinates : E/N 1	Context group: 2367	Context No: 2366
Plan:	Section: 423, 424		Levels OD T: B:		Context type: COFFIN
Level II Colour:	Level II Black & white:		Digital ref.:		
DEPOSIT			CUT		
1. Compaction 3. Texture/composition 5. Boundaries			1. Shape in plan 3. Profile description		
2. Colour 4. Inclusions			2. Orientation 4. Base		
DIMENSIONS					
L. 0.55m		W. 0.22m		D. 0.18m	
DESCRIPTION: COFFIN COMPRISING 1 BASE PLANK, 4 SIDE PLANKS, 2 HEAD/BASE PLANKS, & 2 PIECE LID.					
1. JOINED WITH SMALL TACKS FATHER THAN NAILS, SOME OF WHICH STILL SURVIVE. LID ATTACHED BY 2 TACKS.					
2.					
3. NO HEAD/BASE PLATES PRESENT, NOR A WINDOW ON COFFIN LID. NO EVIDENCE FOR LINING.					
4.					
5. CONDITION IS FAIRLY GOOD, WITH MOST OF PLANKING SURVIVING & RECOVERED.					
INTERPRETATION: COFFIN - GROUP 2367					
Cont'd?					
RELATIONSHIPS:					
Fill of: 23684			Filed by:		
Cuts:			Cut by:		
Overlies: 236			Overlain by: 2365		
Abuts:			Abutted by:		
Part of:			Same as:		
POTTERY	CLAY PIPE	SMALL FINDS	STRATIGRAPHIC MATRIX		
FLINT	BRICK/TILE	56-59, 65-70			
BONE	OTHER	SAMPLES			
GLASS	NONE				
			2365		
			2366		
			2364		
POST-EXCAVATION ANALYSIS:					
DATING AND PHASING:					
Excavated by & date: ARD 2/10		Recorded by & date:		Checked by & date:	
				Sheet 1 of	


P.T.O



- BASE OF COFFIN 2366 WAS LINED WITH MULTI-COLOURED BEAD MATTING WITH DISCERNABLE PATTERNS.
- PILLOW WADDING WAS PLACED AT HEAD, WITH LEATHER SHOE SOLE BENEATH IT.
- METAL OBJECT $\hat{59}$ WAS ALSO BENEATH BODY, POSSIBLY A CLASP ETC.
- TOTAL OF 14 PINS WERE PRESENT, SUGGESTING A SHROUD, ALTHOUGH ONLY 2 FRAGMENTS WERE RECOVERED.
- BODY 281 HAD COINS OVER EYES, $\hat{58}$, & APPEARED TO BE RECLINING ON RIGHT HAND SIDE, NOT STRAIGHT FLEXED.
- A THICK QUILT, $\hat{59}$, COVERED THE BODY UP TO THE CHIN, WITH THE LEFT ARM OUTSIDE THE QUILT.
- RIBBON $\hat{70}$ WAS TIED AROUND HEAD, CHIN & L. UPPER ARM, WITH MORE AROUND THE PELVIS AREA.

NORTHAMPTONSHIRE ARCHAEOLOGY

CONTEXT RECORD FORM

Project code: SMA08		Area: 2		Co-ordinates : E/N 1		Context group: 2367		Context No: 2367	
Plan:		Section: 423, 424		Levels CO T: E:		Context type: GROUP			
Level II Colour:		Level II Black & white:		Digital ref.:					
DEPOSIT					CUT				
1. Compaction		3. Texture/composition		5. Boundaries		1. Shape in plan		3. Profile description	
2. Colour		4. Inclusions				2. Orientation		4. Base	
DIMENSIONS									
L:		W:		D:		Ø:			
DESCRIPTION:									
1.									
2.									
3.									
4.									
5.									
INTERPRETATION: GROUP N° - CUT 2364, FILL 2365, COFFIN 2366, BLIND 381.									
								Cont'd 7	
RELATIONSHIPS:									
Fill of:					Filled by:				
Cuts:					Cut by:				
Overlies:					Overlain by:				
Abuts:					Abutted by:				
Part of:					Same as:				
POTTERY	CLAY PIPE	SMALL FINDS			STRATIGRAPHIC MATRIX 				
FLINT	BRICK/TILE								
BONE	OTHER	SAMPLES							
GLASS	NONE								
POST-EXCAVATION ANALYSIS:									
DATING AND PHASING:									
Excavated by & date: AEB 23/8		Recorded by & date: →			Checked by & date:			Sheet 1 of	

**NORTHAMPTONSHIRE ARCHAEOLOGY
CONTEXT RECORD FORM**

Project code: SMA08		Area: 2		Co-ordinates : E/N 1	Context group: 2390	Context No: 2368	
Plan:		Section:		Levels OD 1: B:		Context type: CUT	
Level II Colour		Level II Black & white:		Digital ref.:			
DEPOSIT				CUT			
1. Compaction 3. Texture/composition 5. Boundaries				1. Shape in plan 3. Profile description			
2. Colour 4. Inclusions				2. Orientation 4. Base			
DIMENSIONS							
L W: 0.4-0.6m D: 0.35-0.75m, Ø:							
DESCRIPTION:							
1. Grave cut orientated E/W. (60 wide @ East end, c 50m @ mid, 40m @ W) Depth @ E 75m N 65m W 75m. Flat bottomed cut with steep sides							
2. Rounded @ East & West ends.							
3.							
4.							
5.							
INTERPRETATION: CANVE CUT GRU1 2390 - 1996							
Cont'd 7							
RELATIONSHIPS:							
Fill of:				Filled by: 2369			
Cuts: 2001				Cut by:			
Overlies:				Overlain by:			
Abuts:				Abutted by:			
Part of:				Same as:			
POTTERY	CLAY PIPE	SMALL FINDS		STRATIGRAPHIC MATRIX			
FLINT	BRICK/TILE						
BONE	OTHER	SAMPLES					
GLASS	NONE						
2369							
2368							
2001							
POST-EXCAVATION ANALYSIS:							
DATING AND PHASING:							
Excavated by & date: 21/08/08 VAC		Recorded by & date: 21/08/08 VAC		Checked by & date: M 24/8/08		Sheet 1 of	

**NORTHAMPTONSHIRE ARCHAEOLOGY
CONTEXT RECORD FORM**

Project code: SMA08		Area: 2	Co-ordinates: E/N: 1	Context group: 238	Context No: 2369	
Plan:	Section:	Levels OD: T: B:		Context type: Deposit		
Level II Colour:	Level II Black & white:	Digital ref.:				
DEPOSIT			CUT			
1. Compaction 3. Texture/composition 5. Boundaries			1. Shape in plan 3. Profile description			
2. Colour 4. Inclusions			2. Orientation 4. Base			
DIMENSIONS						
L:		W:		D: Ø		
DESCRIPTION:						
1. Fill for grave: Loosely compacted, light texture, sandy + gritty soil.						
2. Dark brown in colour. Occasional inclusions of small pebbles and subangular shaped stones.						
3. Biotite fairly common - Plant roots						
4.						
5.						
INTERPRETATION: Fill of 2388 - GROUP 2370						
					Cont'd?	
RELATIONSHIPS:						
Fill of: 2388			Filled by:			
Cuts:			Cut by:			
Overlies:			Overlain by: 2000			
Abuts:			Abutted by:			
Part of:			Same as:			
POTTERY	CLAY PIPE	SMALL FINDS		STRATIGRAPHIC MATRIX		
FLINT	BRICK/TILE					2000
BONE	OTHER	SAMPLES				2369
GLASS	NONE					2388
POST-EXCAVATION ANALYSIS:						
DATING AND PHASING:						
Excavated by & date: 21/05/08 VMS		Recorded by & date: 21/05/08 VMS		Checked by & date: J 24/8/18		
				Sheet 1 of		

**NORTHAMPTONSHIRE ARCHAEOLOGY
CONTEXT RECORD FORM**

Project code: SMA08		Area: 2	Co-ordinates : E/N 1	Context group: 2370	Context No: 2370						
Plan:	Section:		Levels OD T: B:	Context type: GROUP							
Level II Colour:	Level II Black & white:		Digital ref.:								
DEPOSIT			CUT								
1. Compaction 3. Texture/composition 5. Boundaries			1. Shape in plan 3. Profile description								
2. Colour 4. Inclusions			2. Orientation 4. Base								
DIMENSIONS											
L	W	D	Ø								
DESCRIPTION:											
1. Two skeletons in this group One adult and one adolescent.											
2. Adult overlays the younger one. Both in good condition with the adult being more so than the adolescent.											
3. Adult = 382 Adolescent = 383											
4. Both aligned with heads in East. Found in grave cut											
5. [2368]											
INTERPRETATION: FILL of GROUP - CUT 2368, FILL 2369, BONES 382+383											
<table style="display: inline-table; vertical-align: middle;"> <tr> <td style="font-size: 2em; vertical-align: middle;">}</td> <td style="vertical-align: middle;"> 2369 382 383 2368 </td> <td style="vertical-align: middle; padding-left: 10px;">} CAP 2370</td> <td style="vertical-align: middle; padding-left: 20px;">2370</td> <td colspan="2"></td> </tr> </table>						}	2369 382 383 2368	} CAP 2370	2370		
}	2369 382 383 2368	} CAP 2370	2370								
<small>Cont'd ?</small>											
RELATIONSHIPS:											
Fill of:			Filled by:								
Cuts:			Cut by:								
Overlies:			Overlain by:								
Abuts:			Abutted by:								
Part of:			Same as:								
POTTERY	CLAY PIPE	SMALL FINDS	STRATIGRAPHIC MATRIX								
FLINT	BRICK/TILE										
BONE	OTHER	SAMPLES									
GLASS	NONE										
POST-EXCAVATION ANALYSIS:											
DATING AND PHASING:											
Excavated by & date: 21/05/05 RM		Recorded by & date: 21/05/05 RM		Checked by & date: M 24/8/08	Sheet 1 of 1						

**NORTHAMPTONSHIRE ARCHAEOLOGY
CONTEXT RECORD FORM**

Project code: SM08		Area: 2		Co-ordinates: E/N 1		Context group: 2373		Context No: 2371				
Plan:		Section: 403, 404		Levels OD T: B:		Context type: Cut						
Level II Colour:		Level II Black & white:		Digital ref.:								
DEPOSIT				CUT								
1. Compaction		3. Texture/composition		5. Boundaries		1. Shape in plan		3. Profile description				
2. Colour		4. Inclusions				2. Orientation		4. Base				
DIMENSIONS												
L: 2.20m		W: 0.73m		D: 0.80m		Ø:						
DESCRIPTION:												
1. Sub oval												
2. E-W												
3. Long sides vehicle with undercut on N. side to ends slope in at top, E side curves towards base. W side												
4. non vehicle.												
Base is slightly irregular, sloping towards W.												
5.												
INTERPRETATION: Grave cut - GROUP 2373												
Cont'd ?												
RELATIONSHIPS:												
Fill of:					Filled by: 2372							
Cuts: 2001					Cut by:							
Overlies:					Overlain by:							
Abuts:					Abutted by:							
Part of:					Same as:							
POTTERY			CLAY PIPE			SMALL FINDS			STRATIGRAPHIC MATRIX			
FLINT			BRICK/TILE									
BONE			OTHER			SAMPLES						
GLASS			NONE									
POST-EXCAVATION ANALYSIS:												
DATING AND PHASING:												
Excavated by & date: Af 21. 8. 08			Recorded by & date: Af 24. 8. 08			Checked by & date: MJ 24/8/08			Sheet 1 of			

**NORTHAMPTONSHIRE ARCHAEOLOGY
CONTEXT RECORD FORM**

Project code: SMA08	Area: 2	Co-ordinates: E/N 1	Context group: 2393	Context No: 2372
-------------------------------	-------------------	-------------------------------	-------------------------------	----------------------------

Plan:	Section: 403, 404	Levels OD T: B:	Context type: Deposit
Level II Colour:	Level II Black & white:	Digital ref.:	

DEPOSIT	CUT
1. Compaction 3. Texture/composition 5. Boundaries 2. Colour 4. Inclusions	1. Shape in plan 3. Profile description 2. Orientation 4. Base

DIMENSIONS
L: 2.20m W: 0.73m D: 0.80m Ø:

DESCRIPTION:

1. Firm at top, very loose (airce dust) in the last 0.20m.
2. mid grey brown
3. Loam.
4. frequent frags. stone.
5. Clear with natural.

INTERPRETATION: Fill of 2391 - Group 2393

Cont'd 7

RELATIONSHIPS:

Fill of: 2391	Filled by:
Cuts:	Cut by:
Overlies:	Overlain by: 2000
Abuts:	Abutted by:
Part of:	Same as:

POTTERY	CLAY PIPE	SMALL FINDS	STRATIGRAPHIC MATRIX
FLINT	BRICK/TILE		
BONE	OTHER	SAMPLES	
GLASS	NONE ✓		

2000
2372
2391

POST-EXCAVATION ANALYSIS:

DATING AND PHASING:

Excavated by & date: AF 21. 8. 08	Recorded by & date: AF 24. 8. 08	Checked by & date: RJ 24/9/08	Sheet 1 of
--------------------------------------	-------------------------------------	----------------------------------	------------

NORTHAMPTONSHIRE ARCHAEOLOGY

CONTEXT RECORD FORM

Project code: <i>SM08</i>		Area: <i>2</i>	Co-ordinates : E/N <i>1</i>	Context group: <i>2373</i>	Context No: <i>2373</i>
Plan:	Section: <i>403, 404</i>	Levels: OD T: B:		Context type: <i>GROUP</i>	
Level II Colour:	Level II Black & white:	Digital ref.:			
DEPOSIT			CUT		
1. Compaction 3. Texture/composition 5. Boundaries			1. Shape in plan 3. Profile description		
2. Colour 4. Inclusions			2. Orientation 4. Base		
DIMENSIONS					
L:	W:	D:	Ø:		
DESCRIPTION:					
1.	<i>2372</i>				
2.	<i>384</i>				
3.	<i>385</i>				
4.	<i>2371</i>				
5.					
INTERPRETATION: <i>GROUP N° - CUT 2371, FILL 2372, BLENDS 384+385.</i>					
					Cont'd ?
RELATIONSHIPS:					
Fill of:			Filled by:		
Cuts:			Cut by:		
Overlies:			Overlain by:		
Abuts:			Abutted by:		
Part of:			Same as:		
POTTERY	CLAY PIPE	SMALL FINDS	STRATIGRAPHIC MATRIX		
FLINT	BRICK/TILE				
BONE	OTHER	SAMPLES			
GLASS	NONE				
POST-EXCAVATION ANALYSIS:					
DATING AND PHASING:					
Excavated by & date:	Recorded by & date:	Checked by & date: <i>MS 24/10/85</i>	Sheet 1 of		

**NORTHAMPTONSHIRE ARCHAEOLOGY
CONTEXT RECORD FORM**

Project code: SMA08		Area: 2		Co-ordinates : E/N 1		Context group: 2376		Context No: 2374									
Plan:		Section:		Levels: OOT B:		Context type:											
Level II Colour:		Level II Black & white:		Digital ref.:		CUT											
DEPOSIT					CUT												
1. Compaction			3. Texture/composition			5. Boundaries		1. Shape in plan		3. Profile description							
2. Colour		4. Inclusions			2. Orientation		4. Base										
DIMENSIONS																	
L: 1.7m		W: 0.6m			D: 0.5m		Ø:										
DESCRIPTION:																	
1. Rectangular rounded ends																	
2. E-W																	
3. Vertical ridges for case																	
4.																	
5.																	
INTERPRETATION: CARVED CUT - CAP 2376																	
									Cont'd ?								
RELATIONSHIPS:																	
Fill of:					Filled by: 2375												
Cuts: 2001					Cut by:												
Overlies:					Overlain by:												
Abuts:					Abutted by:												
Part of:					Same as:												
POTTERY			CLAY PIPE			SMALL FINDS											
FLINT			BRICK/TILE			<table border="1" style="width:100%; text-align: center;"> <tr> <td colspan="2">STRATIGRAPHIC MATRIX</td> </tr> <tr> <td style="width: 50px; height: 30px;"></td> <td style="width: 50px; height: 30px;">2375</td> </tr> <tr> <td style="width: 50px; height: 30px;"></td> <td style="width: 50px; height: 30px;">2374</td> </tr> <tr> <td style="width: 50px; height: 30px;"></td> <td style="width: 50px; height: 30px;">2001</td> </tr> </table>				STRATIGRAPHIC MATRIX			2375		2374		2001
STRATIGRAPHIC MATRIX																	
	2375																
	2374																
	2001																
BONE			OTHER			SAMPLES											
GLASS			NONE														
POST-EXCAVATION ANALYSIS:																	
DATING AND PHASING:																	
Excavated by & date: M 2/1/18			Recorded by & date: M 2/1/18			Checked by & date: M 2/1/18		Sheet 1 of									


**NORTHAMPTONSHIRE ARCHAEOLOGY
CONTEXT RECORD FORM**

Project code: SHMS		Area: 2		Co-ordinates: E/N 1		Context group: 2376		Context No: 2376				
Plan:		Section:		Levels CO T: B:		Context type: GROUP						
Level II Colour:		Level II Black & white:		Digital ref.:								
DEPOSIT					CUT							
1. Compaction			3. Texture/composition			5. Boundaries			1. Shape in plan		3. Profile description	
2. Colour			4. Inclusions						2. Orientation		4. Base	
DIMENSIONS												
L:		W:			D:			Ø				
DESCRIPTION:												
1. 2375												
2. 356												
3. 357												
4. 2374												
5.												
INTERPRETATION: GROUP - CUT 2376, FILL 2375, QUAINS 356+357.												
Cont'd ?												
RELATIONSHIPS:												
Fill of:					Filled by:							
Cuts:					Cut by:							
Overlies:					Overlain by:							
Abuts:					Abutted by:							
Part of:					Same as:							
POTTERY		CLAY PIPE		SMALL FINDS		STRATIGRAPHIC MATRIX						
FLINT		BRICK/TILE										
BONE		OTHER		SAMPLES								
GLASS		NONE										
POST-EXCAVATION ANALYSIS:												
DATING AND PHASING:												
Excavated by & date:			Recorded by & date:			Checked by & date: M 24/10/88		Sheet 1 of				

**NORTHAMPTONSHIRE ARCHAEOLOGY
CONTEXT RECORD FORM**

Project code: SHA08		Area: 2		Co-ordinates: E/N 1		Context group: 2379		Context No: 2377													
Plan:		Section: <i>cut 1</i>		Levels OD T: B:		Context type: CUT															
Level II Colour:		Level II Black & white:		Digital ref.:																	
DEPOSIT				CUT																	
1. Compaction 3. Texture/composition 5. Boundaries				1. Shape in plan		3. Profile description															
2. Colour 4. Inclusions				2. Orientation		4. Base															
DIMENSIONS																					
L: 1.52m		W: 0.50m		D: 0.12m		Ø:															
DESCRIPTION:																					
1. sub oval																					
2. E/W head to E																					
3. West 3rd of cut truncated sides vertical although little remaining																					
4. flatish																					
5. SECTIONS ON BACK.																					
INTERPRETATION: CUT - GROUP 2379																					
V. shallow grave, truncated by digger clearing the road.																					
								Cont'd ?													
RELATIONSHIPS:																					
Fill of:				Filled by: 2378																	
Cuts: 2001				Cut by:																	
Overlies:				Overlain by:																	
Abuts:				Abutted by:																	
Part of:				Same as:																	
POTTERY			CLAY PIPE			SMALL FINDS															
FLINT			BRICK/TILE			<table border="1" style="width:100%; text-align: center;"> <tr> <td colspan="2">2378</td> <td colspan="2"></td> </tr> <tr> <td colspan="4">2377</td> </tr> <tr> <td colspan="2">2001</td> <td colspan="2"></td> </tr> </table>				2378				2377				2001			
2378																					
2377																					
2001																					
BONE			OTHER			SAMPLES															
GLASS			NONE																		
POST-EXCAVATION ANALYSIS:																					
DATING AND PHASING:																					
Excavated by & date: GH 20/08/08			Recorded by & date: GH 20/08/08			Checked by & date: M 24/5/15		Sheet 1 of													

N facing profile of wt [2377], group 2379
Gt 1:20 (ish) 21/08/08.



E facing section of wt [2377], group 2379
Gt 1:20 (ish) 21/08/08.

**NORTHAMPTONSHIRE ARCHAEOLOGY
CONTEXT RECORD FORM**

Project code: SHA06		Area: 2	Co-ordinates : E/N 1	Context group: 2379	Context No: 2379
Plan:	Section:	Levels OP T B		Context type:	
Level II Colour:	Level II Black & white:	Digital ref.:		GROUP	
DEPOSIT			CUT		
1. Compaction 3. Texture/composition 5. Boundaries			1. Shape in plan 3. Profile description		
2. Colour 4. Inclusions			2. Orientation 4. Base		
DIMENSIONS					
L:		W:		D: Ø:	
DESCRIPTION:					
1.					
2.					
3.					
4.					
5.					
<p align="center"> } 2378 358 2377 } CUT 2379 </p>					
INTERPRETATION: GROUP - CUT 2377, Fill 2378, GRAVE 358.					
Cont'd 7					
RELATIONSHIPS:					
Fill of:			Filled by:		
Cuts:			Cut by:		
Overlies:			Overlain by:		
Abuts:			Abutted by:		
Part of:			Same as:		
POTTERY	CLAY PIPE	SMALL FINDS	STRATIGRAPHIC MATRIX		
FLINT	BRICK/TILE	/			
BONE	OTHER	SAMPLES			
GLASS	NONE	/			
POST-EXCAVATION ANALYSIS:					
DATING AND PHASING:					
Excavated by & date: GH 21/08/08		Recorded by & date: GH 21/08/08		Checked by & date: MJ 21/08	
				Sheet 1 of	

**NORTHAMPTONSHIRE ARCHAEOLOGY
CONTEXT RECORD FORM**

Project code: SHA CB		Area: 2	Co-ordinates: E/N 1	Context group:	Context No: 2380 2380
Plan:	Section:	Levels: OD T B.		Context type: DEPOSIT	
Level II Colour:	Level II Black & white:	Digital ref.:			
DEPOSIT			CUT		
1. Compaction 3. Texture/composition 5. Boundaries		1. Shape in plan		3. Profile description	
2. Colour 4. Inclusions		2. Orientation		4. Base	
DIMENSIONS					
L:	W:	D:	Ø:		
DESCRIPTION:					
<p>1. Area of cobbles at N end of Area 2, sitting on the W edge of the modern track. Medium-sized water worn cobbles, set longways down in clay. Carefully laid, well-constructed. Remainder of this feature has eroded down the bank.</p> <p>2.</p> <p>3.</p> <p>4.</p> <p>5.</p>					
INTERPRETATION:					
<p>Part of a path, probably aligned roughly N-S. ? Situated around the W edge of the promontory. Area above the prison = site of modern fuel farm.</p> <p>Presumably contemporary with prison = cemetery.</p>					
Cont'd?					
RELATIONSHIPS:					
Fill of:			Filled by:		
Cuts:			Cut by:		
Overlies:			Overlain by:		
Abuts:			Abutted by:		
Part of:			Same as:		
POTTERY	CLAY PIPE	SMALL FINDS	STRATIGRAPHIC MATRIX 		
FLINT	BRICK/TILE				
BONE	OTHER	SAMPLES			
GLASS	NONE				
POST-EXCAVATION ANALYSIS:					
DATING AND PHASING:					
Excavated by & date: AP 2/8/08		Recorded by & date: AP 2/8/08		Checked by & date: AP 2/8/08	
				Sheet 1 of 1	

NORTHAMPTONSHIRE ARCHAEOLOGY

CONTEXT RECORD FORM

Project code: <i>MA08</i>		Area: <i>2</i>		Co-ordinates : E/N <i>1</i>	Context group: <i>2383</i>	Context No: <i>2381</i>	
Plan:		Section: <i>388, 396</i>		Levels: CD T: B:		Context type: <i>CUT</i>	
Level II Colour:		Level II Black & white		Digital ref.:			
DEPOSIT				CUT			
1. Compaction		3. Texture/composition		5. Boundaries		1. Shape in plan	
2. Colour		4. Inclusions				3. Profile description	
						4. Base	
DIMENSIONS							
L: <i>1.50m</i>		W: <i>0.60m</i>		D: <i>0.70m</i>		Ø:	
DESCRIPTION:							
1. <i>Rectangular, rounded corners</i>							
2. <i>E-W</i>							
3. <i>Sharp break TOS, vertical edges (some areas undercut), sharp break BOS</i>							
4. <i>Flat</i>							
5. <i>Truncated by channel pit [2357]</i>							
INTERPRETATION: <i>GRAVE cut GROUP 2383</i>							
<i>Grave cut containing 3 burials. 4/6 legs truncated by channel pit [2357]</i>							
Cont'd 7							
RELATIONSHIPS:							
Fill of:				Filled by: <i>2382</i>			
Cuts: <i>2001</i>				Cut by: <i>2357</i>			
Overlies:				Overlain by:			
Abuts:				Abutted by:			
Part of:				Same as:			
POTTERY	CLAY PIPE	SMALL FINDS		STRATIGRAPHIC MATRIX			
FLINT	BRICK/TILE	<i>Δ45 Poo</i>					
BONE	OTHER	SAMPLES		<i>2382</i> <i>2357</i>			
GLASS	NONE			<i>2381</i>			
				<i>2001</i>			
POST-EXCAVATION ANALYSIS:							
DATING AND PHASING:							
Excavated by & date: <i>CDP 21/08/08</i>		Recorded by & date: <i>CDP 21/08/08</i>		Checked by & date: <i>M 24/8/08</i>		Sheet 1 of	

**NORTHAMPTONSHIRE ARCHAEOLOGY
CONTEXT RECORD FORM**

Project code: <i>SH1006</i>		Area: <i>2</i>		Co-ordinates E/N: <i>1</i>	Context group: <i>2383</i>	Context No: <i>2382</i>										
Plan:		Section: <i>388, 396</i>		Levels <small>DD T: B:</small>		Context type: <i>DEPOSIT</i>										
Level II Colour:		Level II Black & white:		Digital ref.:												
DEPOSIT				CUT												
1. Compaction		3. Texture/composition		5. Boundaries		1. Shape in plan										
2. Colour		4. Inclusions				3. Profile description										
4. Base																
DIMENSIONS																
L: <i>1.50m</i>		W: <i>0.60m</i>		D: <i>0.70m</i>		Ø										
DESCRIPTION:																
1. <i>V. Loose</i>																
2. <i>Mid brown grey</i>																
3. <i>Clay sand fill</i>																
4. <i>Occasional angular & subangular stones (<4cm)</i>																
5.																
INTERPRETATION: <i>Fill of 2381 - GROUP 2383</i>																
Cont'd ?																
RELATIONSHIPS:																
Fill of: <i>2381</i>				Filled by:												
Cuts:				Cut by: <i>2387</i>												
Overlies:				Overlain by:												
Abuts:				Abutted by:												
Part of:				Same as:												
POTTERY	CLAY PIPE	SMALL FINDS		STRATIGRAPHIC MATRIX												
FLINT	BRICK/TILE	<i>A45 Poo</i>														
BONE	OTHER	SAMPLES														
GLASS	NONE															
				<table border="1" style="margin: auto;"> <tr><td></td><td></td><td></td></tr> <tr><td></td><td style="text-align: center;">2382</td><td></td></tr> <tr><td></td><td style="text-align: center;">2381</td><td></td></tr> </table>								2382			2381	
	2382															
	2381															
POST-EXCAVATION ANALYSIS:																
DATING AND PHASING:																
Excavated by & date: <i>CDP 21/08/08</i>		Recorded by & date: <i>CDP 21/08/08</i>		Checked by & date: <i>MJ 24/6/08</i>		Sheet 1 of										

**NORTHAMPTONSHIRE ARCHAEOLOGY
CONTEXT RECORD FORM**

Project code: <i>SH1008</i>		Area: <i>2</i>	Co-ordinates : E/N <i>1</i>	Context group: <i>2383</i>	Context No: <i>2383</i>
Plan:	Section:	Levels OD T: B:		Context type: <i>GROUP</i>	
Level II Colour:	Level II Black & white:	Digital ref.:			
DEPOSIT			CUT		
1. Compaction 3. Texture/composition 5. Boundaries			1. Shape in plan 3. Profile description		
2. Colour 4. Inclusions			2. Orientation 4. Base		
DIMENSIONS					
L:		W:		D: Ø:	
DESCRIPTION:					
1.				<i>2382</i>	
2.				<i>391</i>	
3.				<i>392</i>	
4.				<i>394</i>	
5.				<i>2381</i>	
<i>GROUP 2383</i>					
INTERPRETATION: <i>GROUP - CUT 2381, FILL 2382, REMAINS 391+392, +394</i>					
					Cont'd ?
RELATIONSHIPS:					
Fill of:			Filled by:		
Cuts:			Cut by:		
Overlies:			Overlain by:		
Abuts:			Abutted by:		
Part of:			Same as:		
POTTERY	CLAY PIPE	SMALL FINDS	STRATIGRAPHIC MATRIX		
FLINT	BRICK/TILE				
BONE	OTHER	SAMPLES			
GLASS	NONE				
POST-EXCAVATION ANALYSIS:					
DATING AND PHASING:					
Excavated by & date: <i>CDP 21/08/08</i>		Recorded by & date: <i>CDP 21/08/08</i>		Checked by & date: <i>M 24/8/08</i>	
				Sheet 1 of	

**NORTHAMPTONSHIRE ARCHAEOLOGY
CONTEXT RECORD FORM**

Project code: SMA08		Area: 2		Co-ordinates : E/N 1		Context group: 2386		Context No: 2384	
Plan:		Section: 357, 398		Levels OO 1: B:		Context type: Cut			
Level II Colour: 36/35, 38/1		Level II Black & white: 36/35, 38/1		Digital ref.:					
DEPOSIT				CUT					
1. Compaction		3. Texture/composition		5. Boundaries		1. Shape in plan		3. Profile description	
2. Colour		4. Inclusions				2. Orientation		4. Base	
DIMENSIONS									
L: 2m		W: 0.60m			D: 0.65m		Ø:		
DESCRIPTION:									
1. Sub rectangular									
2. E-W									
3. N.V.									
4. Flat									
5.									
INTERPRETATION: CRANE CUT - GROUP 2386									
Crane containing single inhumation 393									
Cont'd 7									
RELATIONSHIPS:									
Fill of:					Filled by: 2385				
Cuts: 2001					Cut by:				
Overlies:					Overlain by:				
Abuts:					Abutted by:				
Part of:					Same as:				
POTTERY		CLAY PIPE		SMALL FINDS		STRATIGRAPHIC MATRIX			
FLINT		BRICK/TILE				2385			
BONE		OTHER		SAMPLES		2384			
GLASS		NONE				2001			
POST-EXCAVATION ANALYSIS:									
DATING AND PHASING:									
Excavated by & date:			Recorded by & date:			Checked by & date:		Sheet 1 of	
			PM 21-8-8			M 4/8/8.			

**NORTHAMPTONSHIRE ARCHAEOLOGY
CONTEXT RECORD FORM**

Project code: SMACB		Area: 2	Co-ordinates: E/N: 1	Context group: 2386	Context No: 2385															
Plan:	Section: 397, 398	Levels: CD T: B:		Context type: Deposit																
Level II: 36/33 Colour:	Level II: 36/33 Black & white:	Digital ref.:																		
DEPOSIT			CUT																	
1. Compaction 3. Texture/composition 5. Boundaries			1. Shape in plan 3. Profile description																	
2. Colour 4. Inclusions			2. Orientation 4. Base																	
DIMENSIONS																				
L:		W:		D: 0.65m Ø:																
DESCRIPTION:																				
1. friable/compact																				
2. mid grey brown																				
3. sandy loam																				
4. frequent small-medium roots																				
5. Stamp.																				
INTERPRETATION: CAPN Fill of 2384 - GROUP 2386																				
Backfill into grave [2384]																				
<input type="checkbox"/> Cont'd ?																				
RELATIONSHIPS:																				
Fill of: 2384.			Filled by:																	
Cuts:			Cut by:																	
Overlies:			Overlain by:																	
Abuts:			Abutted by:																	
Part of:			Same as:																	
POTTERY	CLAY PIPE	SMALL FINDS		STRATIGRAPHIC MATRIX																
FLINT	BRICK/TILE																			
BONE	OTHER	SAMPLES																		
GLASS	NONE																			
<table border="1" style="margin: auto;"> <tr><td style="width: 30px; height: 30px;"></td><td style="width: 30px; height: 30px; text-align: center;">2000</td><td style="width: 30px; height: 30px;"></td></tr> <tr><td colspan="3" style="text-align: center;">┌───────────┴───────────┐</td></tr> <tr><td colspan="3" style="text-align: center;">2385</td></tr> <tr><td colspan="3" style="text-align: center;">┌───────────┴───────────┐</td></tr> <tr><td style="width: 30px; height: 30px;"></td><td style="width: 30px; height: 30px; text-align: center;">2384</td><td style="width: 30px; height: 30px;"></td></tr> </table>							2000		┌───────────┴───────────┐			2385			┌───────────┴───────────┐				2384	
	2000																			
┌───────────┴───────────┐																				
2385																				
┌───────────┴───────────┐																				
	2384																			
POST-EXCAVATION ANALYSIS:																				
DATING AND PHASING:																				
Excavated by & date:	Recorded by & date: PM 21-8-8	Checked by & date: MJ 24/8/8	Sheet 1 of																	

**NORTHAMPTONSHIRE ARCHAEOLOGY
CONTEXT RECORD FORM**

Project code: SMA08		Area: 2	Co-ordinates : E/N 1	Context group: 2386	Context No: 2386
Plan:	Section: 399, 398	Levels 00 T B		Context type:	
Level II Colour: 36/35	Level II Black & white: 36/35	Digital ref.:		GROUP	
DEPOSIT			CUT		
1. Compaction 3. Texture/composition 5. Boundaries			1. Shape in plan 3. Profile description		
2. Colour 4. Inclusions			2. Orientation 4. Base		
DIMENSIONS					
L:		W:		D: ø:	
DESCRIPTION:					
1.					
2.					
3.					
4.					
5.					
2385 393 } group 2384 } 2386					
INTERPRETATION: GROUP N° - CUT 2384, FILLS 2385, BLENK 393					
<input type="checkbox"/> Cont'd ?					
RELATIONSHIPS:					
Fill of:			Filled by:		
Cuts:			Cut by:		
Overlies:			Overlain by:		
Abuts:			Abutted by:		
Part of:			Same as:		
POTTERY	CLAY PIPE	SMALL FINDS	STRATIGRAPHIC MATRIX		
FLINT	BRICK/TILE				
BONE	OTHER	SAMPLES			
GLASS	NONE				
			2386		
			393		
POST-EXCAVATION ANALYSIS:					
DATING AND PHASING:					
Excavated by & date:		Recorded by & date:		Checked by & date:	
		pm 21-8-8.		W 24/8/8.	
				Sheet 1 of	

**NORTHAMPTONSHIRE ARCHAEOLOGY
CONTEXT RECORD FORM**

Project code: SM08	Area: 2	Co-ordinates : E/N 1	Context group: 2388	Context No: 2387
------------------------------	-------------------	--------------------------------	-------------------------------	----------------------------

Plan:	Section: 399/400	Levels DD T: E:	Context type: Cut
Level II Colour:	Level II Black & white:	Digital ref.:	

DEPOSIT	CUT
1. Compaction 3. Texture/composition 5. Boundaries 2. Colour 4. Inclusions	1. Shape in plan 3. Profile description 2. Orientation 4. Base

DIMENSIONS
L: 1.68m W: 0.72m D: 0.35m

DESCRIPTION:

- SUB-RECTANGULAR
- E-W
- SHARP BREAK OF SLOPE AT TOP TO STEEP SLOPING SIDES WHICH BREAK ABRUPTLY TO FORM A
- FLAT SLIGHTLY UNEVEN BASE
-

INTERPRETATION: CANAL CUT CAP 2388

RELATIONSHIPS:

Fill of:	Filed by: 2388
Cuts: 2001	Cut by:
Overlies:	Overlain by:
Abuts:	Abutted by:
Part of:	Same as:

POTTERY	CLAY PIPE	SMALL FINDS	STRATIGRAPHIC MATRIX
FLINT	BRICK/TILE		
BONE	OTHER	SAMPLES	
GLASS	NONE		

Matrix content: 2388, 2387, 2001

POST-EXCAVATION ANALYSIS:

DATING AND PHASING:

Excavated by & date: 21/8/08 AMS	Recorded by & date: 21/8/08 AMS	Checked by & date: M 24/8/08	Sheet 1 of 1
--	---	--	------------------------

**NORTHAMPTONSHIRE ARCHAEOLOGY
CONTEXT RECORD FORM**

Project code: SHA08		Area: 2		Co-ordinates : E/N 1		Context group: 2389		Context No: 2388					
Plan:		Section: 399 400		Levels OD T: E:		Context type: DPSM							
Level II Colour:		Level II Black & white:		Digital ref.:									
DEPOSIT					CUT								
1. Compaction			3. Texture/composition			5. Boundaries			1. Shape in plan		3. Profile description		
2. Colour			4. Inclusions						2. Orientation		4. Base		
DIMENSIONS													
L: 68		W: 0.72m			D: 0.35m			Ø:					
DESCRIPTION:													
1. DAY; LOOSE													
2. MID BROWN													
3. SILTY SAND-													
4. MINORATE INCLUSIONS OF SMALL + MEDIUM SILTY ANGULAR STONES 15cm & OCCASIONALLY LARGER STONES 25cm <													
5. WELL DEFINED STRAINS ORANGE BROWN NATURAL 2098.													
INTERPRETATION: FILL OF 2387 - GAT 2389													
Con'd 7													
RELATIONSHIPS:													
Fill of: 236+					Filled by:								
Cuts:					Cut by:								
Overlies:					Overlain by: 2000								
Abuts:					Abutted by:								
Part of:					Same as:								
POTTERY		CLAY PIPE		SMALL FINDS		STRATIGRAPHIC MATRIX							
FLINT		BRICK/TILE								2000			
BONE		OTHER		SAMPLES						2388			
GLASS		NONE								2387			
POST-EXCAVATION ANALYSIS:													
DATING AND PHASING:													
Excavated by & date: MAB 21/8/15			Recorded by & date: MAB 21/8/15			Checked by & date: MJ 24/8/15			Sheet 1 of				

**NORTHAMPTONSHIRE ARCHAEOLOGY
CONTEXT RECORD FORM**

Project code: SM08		Area: 2	Co-ordinates : E/N 1	Context group: 2389	Context No: 2389
Plan:	Section: 399 400	Levels DD T: E:		Context type: GROUP	
Level II Colour:	Level II Black & white	Digital ref.:			
DEPOSIT			CUT		
1. Compaction 3. Texture/composition 5. Boundaries			1. Shape in plan 3. Profile description		
2. Colour 4. Inclusions			2. Orientation 4. Base		
DIMENSIONS					
L:	W:	D:	Ø:		
DESCRIPTION:					
1.	2388				
2.	395				
3.	2387				
4.	} ONP 2389				
5.					
INTERPRETATION: GROUP N° - CUT 2387, fill 2388 ONP no 395.					
					Cont'd ?
RELATIONSHIPS:					
Fill of:			Filled by:		
Cuts:			Cut by:		
Overlies:			Overlain by:		
Abuts:			Abutted by:		
Part of:			Same as:		
POTTERY	CLAY PIPE	SMALL FINDS	STRATIGRAPHIC MATRIX		
FLINT	BRICK/TILE				
BONE	OTHER	SAMPLES			
GLASS	NONE				
POST-EXCAVATION ANALYSIS:					
DATING AND PHASING:					
Excavated by & date:		Recorded by & date:		Checked by & date:	
				Sheet 1 of	

**NORTHAMPTONSHIRE ARCHAEOLOGY
CONTEXT RECORD FORM**

Project code: SHA 08		Area:		Co-ordinates : E/N /		Context group: 2392		Context No: 2390	
Plan:		Section:		Levels OD T: B:		Context type: cut			
Level II Colour:		Level II Black & white:		Digital ref.:					
DEPOSIT				CUT					
1. Compaction 3. Texture/composition 5. Boundaries				1. Shape in plan		3. Profile description			
2. Colour 4. Inclusions				2. Orientation		4. Base			
DIMENSIONS									
L: 1.85m		W: 0.75m		D: 0.50m		Ø:			
DESCRIPTION:									
1. sub-oval, squarer ended at at W.									
2. E/W binal head to E.									
3. steep sided on N ^W , shallower to S + E.									
4. flat until 1.25m towards W (from E) starts sloping to W.									
5.									
INTERPRETATION:									
Grove cut, gap 2392									
slumping occurred to E E + S explaining shallower sides.									
Cont'd ?									
RELATIONSHIPS:									
Fill of:					Filled by: 2391				
Cuts: 2001					Cut by:				
Overlies:					Overlain by:				
Abuts:					Abutted by:				
Part of:					Same as:				
POTTERY	CLAY PIPE	SMALL FINDS			STRATIGRAPHIC MATRIX				
FLINT	BRICK/TILE								
BONE	OTHER	SAMPLES							
GLASS	NONE								
<pre> graph TD 2391[2391] --- 2390[2390] 2390 --- 2001[2001] </pre>									
POST-EXCAVATION ANALYSIS:									
DATING AND PHASING:									
Excavated by & date: GTT 24/08/08			Recorded by & date:			Checked by & date:			Sheet 1 of

**NORTHAMPTONSHIRE ARCHAEOLOGY
CONTEXT RECORD FORM**

Project code: SHA 08		Area:		Co-ordinates : E/N 1		Context group: 2392		Context No: 2391		
Plan:		Section:		Levels OD T: B		Context type: DEPOSIT				
Level II Colour:		Level II Black & white:		Digital ref.:						
DEPOSIT					CUT					
1. Compaction			3. Texture/composition			5. Boundaries		1. Shape in plan		3. Profile description
2. Colour		4. Inclusions				2. Orientation		4. Base		
DIMENSIONS										
L:			W:			D:		Ø:		
DESCRIPTION:										
1. LOOSE										
2. Mid grey brown										
3. Loamy sand										
4. 40% irregular stones > 5cm ² x 5cm. Perhaps 15 irregular stones < 10cm x 10cm										
5.										
INTERPRETATION:										
Cont'd ?										
RELATIONSHIPS:										
Fill of: 2390					Filled by:					
Cuts:					Cut by:					
Overlies:					Overlain by: 2000					
Abuts:					Abutted by:					
Part of:					Same as:					
POTTERY		CLAY PIPE		SMALL FINDS		STRATIGRAPHIC MATRIX				
FLINT		BRICK/TILE		/						2000
BONE		OTHER		SAMPLES		2390				
GLASS		NONE		/						
POST-EXCAVATION ANALYSIS:										
DATING AND PHASING:										
Excavated by & date: GH 24/08/08			Recorded by & date: GH 24/08/08			Checked by & date:		Sheet 1 of		

**NORTHAMPTONSHIRE ARCHAEOLOGY
CONTEXT RECORD FORM**

Project code: SHA 08		Area:	Co-ordinates : E/N 1	Context group: 2392	Context No: 2392
Plan:	Section:	Levels CD T B		Context type: GROUP	
Level II Colour:	Level II Black & white	Digital ref.:			
DEPOSIT			CUT		
1. Compaction 3. Texture/composition 5. Boundaries			1. Shape in plan		3. Profile description
2. Colour 4. Inclusions			2. Orientation		4. Base
DIMENSIONS					
L:		W:		D: \emptyset	
DESCRIPTION:					
1.					
2.					
3.					
4.					
5.					
INTERPRETATION: COMPRISES CUT 2390, FILL 2391 + BURIAL 396.					
<div style="display: flex; align-items: center; justify-content: center;"> <div style="text-align: center; margin-right: 20px;"> 2391 396 2390 </div> <div style="font-size: 3em; margin-right: 20px;">}</div> <div style="text-align: center;"> GROUP 2392 </div> </div>					
<small>Cont'd ?</small>					
RELATIONSHIPS:					
Fill of:			Filled by:		
Cuts:			Cut by:		
Overlies:			Overlain by:		
Abuts:			Abutted by:		
Part of:			Same as:		
POTTERY	CLAY PIPE	SMALL FINDS	STRATIGRAPHIC MATRIX 		
FLINT	BRICK/TILE				
BONE	OTHER	SAMPLES			
GLASS	NONE				
POST-EXCAVATION ANALYSIS:					
DATING AND PHASING:					
Excavated by & date: GH 24/08/08		Recorded by & date: GH 24/08/08		Checked by & date:	Sheet 1 of

**NORTHAMPTONSHIRE ARCHAEOLOGY
CONTEXT RECORD FORM**

Project code: SM08		Area: 2	Co-ordinates : E/N 1	Context group: 2393	Context No: 2393
Plan:	Section: 413/414	Levels OD T: B:		Context type:	
Level II Colour: 40/30	Level II Black & white: 40/30	Digital ref.:		C07	
DEPOSIT			CUT		
1. Compaction 3. Texture/composition 5. Boundaries			1. Shape in plan 3. Profile description		
2. Colour 4. Inclusions			2. Orientation 4. Base		
DIMENSIONS					
L: 1.60m		W: 0.60m		D: 0.50m Ø:	
DESCRIPTION:					
1. Sub-rectangular					
2. E-W.					
3. NV					
4. Flat - irregular.					
5.					
INTERPRETATION: SAME CUT - CAP 2393					
Grave containing inhumate 397.					
Cont'd ?					
RELATIONSHIPS:					
Fill of:			Filled by: 2394		
Cuts: 2001			Cut by:		
Overlies:			Overlain by:		
Abuts:			Abutted by:		
Part of:			Same as:		
POTTERY	CLAY PIPE	SMALL FINDS		STRATIGRAPHIC MATRIX	
FLINT	BRICK/TILE				
BONE	OTHER	SAMPLES		2393	
GLASS	NONE			2001	
POST-EXCAVATION ANALYSIS:					
DATING AND PHASING:					
Excavated by & date: 24/8/8 (m)		Recorded by & date: 25/8/8 (m)		Checked by & date:	Sheet 1 of

**NORTHAMPTONSHIRE ARCHAEOLOGY
CONTEXT RECORD FORM**

Project code: SH200		Area: 2		Co-ordinates : E/N 1		Context group: 2395		Context No: 2394										
Plan:		Section 413, 414		Levels OD T. B		Context type: Deposit												
Level II Colour:		Level II Black & white:		Digital ref.:														
DEPOSIT				CUT														
1. Compaction		3. Texture/composition		5. Boundaries		1. Shape in plan		3. Profile description										
2. Colour		4. Inclusions				2. Orientation		4. Base										
DIMENSIONS																		
L:		W:		D: 0.50m		Ø:												
DESCRIPTION:																		
1. friable																		
2. mid grey brown																		
3. sandy loam																		
4. small root frags + roots																		
5. sharp.																		
INTERPRETATION: PH of 2395 - CAP 2395																		
<p align="center">Backfill of grave [2393]</p> <p align="center">Contains piece of butchered animal bone ~ not in association with burial but located higher up in grave soil.</p>																		
RELATIONSHIPS:																		
Fill of: 2393					Filled by:													
Cuts:					Cut by:													
Overlies:					Overlain by: 2000													
Abuts:					Abutted by:													
Part of:					Same as:													
POTTERY		CLAY PIPE		SMALL FINDS		STRATIGRAPHIC MATRIX												
FLINT		BRICK/TILE				<table border="1"> <tr> <td></td> <td>2000</td> <td></td> </tr> <tr> <td></td> <td>2394</td> <td></td> </tr> <tr> <td></td> <td>2393</td> <td></td> </tr> </table>					2000			2394			2393	
	2000																	
	2394																	
	2393																	
BONE <input checked="" type="checkbox"/>		OTHER		SAMPLES														
GLASS		NONE																
POST-EXCAVATION ANALYSIS:																		
DATING AND PHASING:																		
Excavated by & date: 24-8-8			Recorded by & date: 25-8-8			Checked by & date:		Sheet 1 of										

NORTHAMPTONSHIRE ARCHAEOLOGY

CONTEXT RECORD FORM

Project code: <i>SMAD8</i>		Area: <i>2</i>	Co-ordinates : E/N <i>1</i>	Context group: <i>2395</i>	Context No: <i>2395</i>
Plan:	Section: <i>413/414</i>	Levels OO T E		Context type: <i>GROUP</i>	
Level II Colour: <i>40/30</i>	Level II Black & white: <i>40/30</i>	Digital ref.:			
DEPOSIT			CUT		
1. Compaction 3. Texture/composition 5. Boundaries			1. Shape in plan 3. Profile description		
2. Colour 4. Inclusions			2. Orientation 4. Base		
DIMENSIONS					
L:		W:		D: Ø	
DESCRIPTION:					
<p>1.</p> <p>2.</p> <p>3. <i>Burial</i> <i>(2394)</i> } <i>Group</i></p> <p>4. <i>397</i> } <i>2395</i></p> <p>5. <i>[2393]</i></p>					
INTERPRETATION: <i>GROUP N° - cut 2393, fill 2394, Burial 397</i>					
					Cont'd ?
RELATIONSHIPS:					
Fill of:			Filled by:		
Cuts:			Cut by:		
Overlies:			Overlain by:		
Abuts:			Abutted by:		
Part of:			Same as:		
POTTERY	CLAY PIPE	SMALL FINDS	STRATIGRAPHIC MATRIX		
FLINT	BRICK/TILE				
BONE	OTHER	SAMPLES			
GLASS	NONE				
POST-EXCAVATION ANALYSIS:					
DATING AND PHASING:					
Excavated by & date:		* Recorded by & date: <i>pm 25-8-8</i>		Checked by & date:	
				Sheet 1 of	

**NORTHAMPTONSHIRE ARCHAEOLOGY
CONTEXT RECORD FORM**

Project code: SMA08	Area: 2	Co-ordinates: E/N: 1	Context group: 2396	Context No: 2396
Plan:	Section:	Levels: OO T B.	Context type: G01	
Level II Colour:	Level II Black & white:	Digital ref.:		

DEPOSIT	CUT
1. Compaction 3. Texture/composition 5. Boundaries 2. Colour 4. Inclusions	1. Shape in plan 3. Profile description 2. Orientation 4. Base

DIMENSIONS

L: _____ W: _____ D: _____ Ø: _____

DESCRIPTION:

1. Large grave cut, aligned in East/West direction.
2. Straight edged sides with a flat bottom.
3. Averaged width of grave - 65m and a depth of 7m.
4. 2m long e/w.
5. Rounded at both ends of grave and sides linear

INTERPRETATION: GRAVE CUT - GROUP 2396

RELATIONSHIPS:

Fill of: _____ Filled by: 2397

Cuts: 2001 Cut by: _____

Overlies: _____ Overlain by: _____

Abuts: _____ Abutted by: _____

Part of: _____ Same as: _____

POTTERY	CLAY PIPE	SMALL FINDS	STRATIGRAPHIC MATRIX
FLINT	BRICK/TILE		
BONE	OTHER	SAMPLES	
GLASS	NONE		

2397

2396

2001

POST-EXCAVATION ANALYSIS:

DATING AND PHASING:

Excavated by & date: VM 24/08/08	Recorded by & date: VM 24/08/08	Checked by & date:	Sheet 1 of 1
-------------------------------------	------------------------------------	--------------------	--------------

**NORTHAMPTONSHIRE ARCHAEOLOGY
CONTEXT RECORD FORM**

Project code: <i>SIN08</i>		Area: <i>2</i>	Co-ordinates : E/N <i>1</i>	Context group: <i>2398</i>	Context No: <i>2397</i>
Plan:	Section:	Levels <small>OD T: B:</small>		Context type: <i>DEPOSIT</i>	
Level II Colour:	Level II Black & white:	Digital ref.:			
DEPOSIT			CUT		
1. Compaction 3. Texture/composition 5. Boundaries			1. Shape in plan 3. Profile description		
2. Colour 4. Inclusions			2. Orientation 4. Base		
DIMENSIONS					
L:		W:		D: Ø:	
DESCRIPTION:					
1. Dark Brown soil with inclusions of subangular stones.					
2. Loosely compacted, light sandy silt.					
3. Strong presence of plant roots.					
4.					
5.					
INTERPRETATION: <i>FILL OF 2396 - CAMEL 2396</i>					
					Cont'd 7
RELATIONSHIPS:					
Fill of: <i>2396</i>			Filled by:		
Cuts:			Cut by:		
Overlies:			Overlain by: <i>2000</i>		
Abuts:			Abutted by:		
Part of:			Same as:		
POTTERY	CLAY PIPE	SMALL FINDS	STRATIGRAPHIC MATRIX		
FLINT	BRICK/TILE				
BONE	OTHER	SAMPLES			
GLASS	NONE				
			2000		
			2397		
			2396		
POST-EXCAVATION ANALYSIS:					
DATING AND PHASING:					
Excavated by & date: <i>VM 24/05/08</i>		Recorded by & date: <i>VM 24/08/08</i>		Checked by & date:	
				Sheet 1 of <i>1</i>	

**NORTHAMPTONSHIRE ARCHAEOLOGY
CONTEXT RECORD FORM**

Project code: <i>S1A08</i>		Area: <i>2</i>	Co-ordinates : E/N <i>1</i>	Context group: <i>2398</i>	Context No: <i>2398</i>
Plan:	Section:		Levels <input type="checkbox"/> T <input type="checkbox"/> B:		Context type: <i>GROUP</i>
Level II Colour:	Level II Black & white:		Digital ref.:		
DEPOSIT			CUT		
1. Compaction 3. Texture/composition 5. Boundaries			1. Shape in plan 3. Profile description		
2. Colour 4. Inclusions			2. Orientation 4. Base		
DIMENSIONS					
L:		W:		D: \varnothing :	
DESCRIPTION:					
1. <i>One skeleton in this group. One well preserved adolescent skeleton 398</i>					
2.					
3.					
4.					
5.					
INTERPRETATION: <i>GROUP - NOT 2396 - FILE 2397 - BURIAL 398</i>					
					Cont'd ?
RELATIONSHIPS:					
Fill of:			Filled by:		
Cuts:			Cut by:		
Overlies:			Overlain by:		
Abuts:			Abutted by:		
Part of:			Same as:		
POTTERY	CLAY PIPE	SMALL FINDS		STRATIGRAPHIC MATRIX	
FLINT	BRICK/TILE				
BONE	OTHER	SAMPLES			
GLASS	NONE				
POST-EXCAVATION ANALYSIS:					
DATING AND PHASING:					
Excavated by & date:		Recorded by & date:		Checked by & date:	
				Sheet 1 of	

**NORTHAMPTONSHIRE ARCHAEOLOGY
CONTEXT RECORD FORM**

Project code: SMAS8		Area: 2		Co-ordinates: E/N: 1		Context group: 2401		Context No: 2399							
Plan:		Section: 411, 412		Levels: OD T: B:		Context type: CUT									
Level II Colour:		Level II Black & white:		Digital ref.:											
DEPOSIT				CUT											
1. Compaction 3. Texture/composition 5. Boundaries				1. Shape in plan		3. Profile description									
2. Colour 4. Inclusions				2. Orientation		4. Base									
DIMENSIONS															
L: 1.40m		W: 0.80m		D: 0.60m											
DESCRIPTION:															
1. Oval															
2. E-W															
3. Sharp break top, vertical sides, sharp break base															
4. Slight slope to west (downslope), relatively flat, slightly rocky.															
5.															
INTERPRETATION: GRASS CUT GROUP 2401															
Contains 3 burials - 399, 400, 401															
Cont'd ?															
RELATIONSHIPS:															
Fill of:				Filled by: 2400											
Cuts: 2001				Cut by:											
Overlies:				Overlain by:											
Abuts:				Abutted by:											
Part of:				Same as:											
POTTERY	CLAY PIPE	SMALL FINDS		STRATIGRAPHIC MATRIX											
FLINT	BRICK/TILE									2400					
BONE	OTHER	SAMPLES								2399					
GLASS	NONE									2001					
POST-EXCAVATION ANALYSIS:															
DATING AND PHASING:															
Excavated by & date: CSP 24/08/08			Recorded by & date: EDP 24/08/08			Checked by & date:		Sheet 1 of							

**NORTHAMPTONSHIRE ARCHAEOLOGY
CONTEXT RECORD FORM**

Project code: S1108	Area: 2	Co-ordinates: E/N 1	Context group: 2401	Context No: 2400
Plan:	Section: 411, 412	Levels DD T: B:		Context type: Perisr
Level II Colour:	Level II Black & white:	Digital ref.:		

DEPOSIT	CUT
1. Compaction 3. Texture/composition 5. Boundaries 2. Colour 4. Inclusions	1. Shape in plan 3. Profile description 2. Orientation 4. Base

DIMENSIONS
L: 1.40m W: 0.80m D: 0.60m

DESCRIPTION:

① 1. Large frequent large rocks in up. corner fill of grave, angular & subangular (< 30cm)
2. Appear to have been used as fill rather than rock slabs as bones not moved around trench
3.

② 4. Loose mid grey brown clay sand silt w/ moderate subangular & angular stones (< 1cm)
5.

INTERPRETATION: FILL OF 2400 CAP 2401
2399

RELATIONSHIPS: Cont'd ?

Fill of: 2399	Filled by:
Cuts:	Cut by:
Overlies:	Overlain by: 2000
Abuts:	Abutted by:
Part of:	Same as:

POTTERY	CLAY PIPE	SMALL FINDS	STRATIGRAPHIC MATRIX
FLINT	BRICK/TILE		
BONE	OTHER	SAMPLES	
GLASS	NONE		


2000
2400
2399

POST-EXCAVATION ANALYSIS:

DATING AND PHASING:

Excavated by & date: CP 21/08/08	Recorded by & date: CP 21/08/08	Checked by & date:	Sheet 1 of
-------------------------------------	------------------------------------	--------------------	------------

**NORTHAMPTONSHIRE ARCHAEOLOGY
CONTEXT RECORD FORM**

Project code: SHA08		Area: 2		Co-ordinates: E/N 1	Context group: 2401	Context No: 24a	
Plan:		Section:		Levels <small>OD T B</small>		Context type: Group	
Level II Colour:		Level II Black & white:		Digital ref.:			
DEPOSIT				CUT			
1. Compaction		3. Texture/composition		5. Boundaries		1. Shape in plan	
2. Colour		4. Inclusions				3. Profile description	
						4. Base	
DIMENSIONS							
L:		W:		D:		Ø:	
DESCRIPTION:							
1.							
2.							
3.							
4.							
5.							
INTERPRETATION: GROUP - CUT 2399, FILL 2400, BUNING 399, 400, 401							
<small>Cont'd ?</small>							
RELATIONSHIPS:							
Fill of:				Filled by:			
Cuts:				Cut by:			
Overlies:				Overlain by:			
Abuts:				Abutted by:			
Part of:				Same as:			
POTTERY	CLAY PIPE	SMALL FINDS		STRATIGRAPHIC MATRIX 			
FLINT	BRICK/TILE						
BONE	OTHER	SAMPLES					
GLASS	NONE						
POST-EXCAVATION ANALYSIS:							
DATING AND PHASING:							
Excavated by & date:		Recorded by & date:		Checked by & date:		Sheet 1 of	

**NORTHAMPTONSHIRE ARCHAEOLOGY
CONTEXT RECORD FORM**

Project code: EMR08		Area: 2		Co-ordinates : E/N 1		Context group: 2402		Context No: 2402	
Plan:		Section: 419, 420		Levels CD T B:		Context type: Cut			
Level II Colour:		Level II Black & white:		Digital ref.:					
DEPOSIT				CUT					
1. Compaction 3. Texture/composition 5. Boundaries				1. Shape in plan		3. Profile description			
2. Colour 4. Inclusions:				2. Orientation		4. Base			
DIMENSIONS									
L: 1.80m		W: 0.60m		D: 0.55m		Ø:			
DESCRIPTION:									
1. Rectangular, rounded corners									
2. E-W									
3. Sharp break TOS, vertical edges (east edge bearing steep), Sharp break BOS									
4. Flat									
5.									
INTERPRETATION: grave cut - cut 2402									
Cut containing 3 burials & a red glass bead (A64)									
Cont'd 7									
RELATIONSHIPS:									
Fill of:				Filled by: 2403					
Cuts: 2001				Cut by:					
Overlies:				Overlain by:					
Abuts:				Abutted by:					
Part of:				Same as:					
POTTERY	CLAY PIPE	SMALL FINDS A55 Loincloth				STRATIGRAPHIC MATRIX			
FLINT	BRICK/TILE	A64 Bead							
BONE	OTHER	SAMPLES				2403			
GLASS	NONE					2402			
				2001					
POST-EXCAVATION ANALYSIS:									
DATING AND PHASING:									
Excavated by & date: CBP 25/08/08			Recorded by & date: CBP 25/08/08			Checked by & date:		Sheet 1 of	

**NORTHAMPTONSHIRE ARCHAEOLOGY
CONTEXT RECORD FORM**

Project code: <i>SMA08</i>		Area: <i>2</i>	Co-ordinates: E/N <i>1</i>	Context group: <i>2404</i>	Context No: <i>2403</i>
Plan:	Section: <i>419, 420</i>	Levels: OD T: B:		Context type: <i>DEPOSIT</i>	
Level II Colour:	Level II Black & white:	Digital ref.:			
DEPOSIT			CUT		
1. Compaction 3. Texture/composition 5. Boundaries			1. Shape in plan 3. Profile description		
2. Colour 4. Inclusions			2. Orientation 4. Base		
DIMENSIONS					
L: <i>1.80m</i>		W: <i>0.60m</i>		D: <i>0.55m</i> \emptyset	
DESCRIPTION:					
1. <i>Loose</i>					
2. <i>Mid brown grey</i>					
3. <i>Clay sand silt</i>					
4. <i>v. frequent angular & subangular rocks (< 25mm)</i>					
5.					
INTERPRETATION: <i>Fill of 2402-cut 2404</i>					
					Cont'd?
RELATIONSHIPS:					
Fill of: <i>2402</i>			Filled by:		
Cuts:			Cut by:		
Overlies:			Overlain by: <i>2000</i>		
Abuts:			Abutted by:		
Part of:			Same as:		
POTTERY	CLAY PIPE	SMALL FINDS	STRATIGRAPHIC MATRIX		
FLINT	BRICK/TILE	<i>164, 55</i>			
BONE	OTHER	SAMPLES			
GLASS	NONE				
POST-EXCAVATION ANALYSIS:					
DATING AND PHASING:					
Excavated by & date: <i>CBP 25/08/08</i>		Recorded by & date: <i>75/08/08 CBP</i>		Checked by & date:	
				Sheet 1 of	

**NORTHAMPTONSHIRE ARCHAEOLOGY
CONTEXT RECORD FORM**

Project code: S108		Area: 2	Co-ordinates: E/N: 1	Context group: 2404	Context No: 2404
Plan:	Section:	Levels: GD T B:		Context type: GROUP	
Level II Colour:	Level II Black & white:	Digital ref.:			
DEPOSIT			CUT		
1. Compaction 3. Texture/composition 5. Boundaries			1. Shape in plan 3. Profile description		
2. Colour 4. Inclusions			2. Orientation 4. Base		
DIMENSIONS					
L:	W:	D:	Ø:		
DESCRIPTION:					
1.					
2.					
3.					
4.					
5.					
INTERPRETATION: GROUP - CUT 2402, FILL 2403, BENTONITE 402 + 403 + 405					
RELATIONSHIPS:					Cont'd ?
Fill of:		Filled by:			
Cuts:		Cut by:			
Overlies:		Overlain by:			
Abuts:		Abutted by:			
Part of:		Same as:			
POTTERY	CLAY PIPE	SMALL FINDS		STRATIGRAPHIC MATRIX	
FLINT	BRICK/TILE				
BONE	OTHER	SAMPLES			
GLASS	NONE				
POST-EXCAVATION ANALYSIS:					
DATING AND PHASING:					
Excavated by & date:		Recorded by & date:		Checked by & date:	
			Sheet 1 of		

**NORTHAMPTONSHIRE ARCHAEOLOGY
CONTEXT RECORD FORM**

Project code: SMA08		Area: 2		Co-ordinates : E/N 1		Context group: 2407		Context No: 2405										
Plan: NOT DRAWN		Section: NOT DRAWN		Levels: OD T: B:		Context type: CUT												
Level II Colour:		Level II Black & white:		Digital ref.:														
DEPOSIT				CUT														
1. Compaction		3. Texture/composition		5. Boundaries		1. Shape in plan		3. Profile description										
2. Colour		4. Inclusions				2. Orientation		4. Base										
DIMENSIONS																		
L: ?		W: ?		D: ?		Ø:												
DESCRIPTION:																		
1. Cut lost during machining. Probably already removed during R80s																		
2. going for track																		
3.																		
4.																		
5.																		
INTERPRETATION: GANN CUT - GAN 2407.																		
									Cont'd ?									
RELATIONSHIPS:																		
Fill of:				Filled by: 2406														
Cuts: 2060				Cut by:														
Overlies:				Overlain by:														
Abuts:				Abutted by:														
Part of:				Same as:														
POTTERY	CLAY PIPE	SMALL FINDS		STRATIGRAPHIC MATRIX														
FLINT	BRICK/TILE																	
BONE	OTHER	SAMPLES																
GLASS	NONE																	
<table border="1" style="margin: auto;"> <tr> <td style="width: 20%;"></td> <td style="width: 20%; text-align: center;">2406</td> <td style="width: 20%;"></td> </tr> <tr> <td style="text-align: center;"> </td> <td style="text-align: center;">2405</td> <td style="text-align: center;"> </td> </tr> <tr> <td style="width: 20%;"></td> <td style="width: 20%; text-align: center;">2060</td> <td style="width: 20%;"></td> </tr> </table>											2406			2405			2060	
	2406																	
	2405																	
	2060																	
POST-EXCAVATION ANALYSIS:																		
DATING AND PHASING:																		
Excavated by & date: AP 24/8/08		Recorded by & date: AP 26/8/08		Checked by & date: AP 26/8/08		Sheet 1 of												

**NORTHAMPTONSHIRE ARCHAEOLOGY
CONTEXT RECORD FORM**

Project code: SM08		Area: 2	Co-ordinates : E/N 1	Context group: 2407	Context No: 2406
Plan: NOT DRAWN	Section: NOT DRAWN	Levels OD T B		Context type: Deposit	
Level II Colour:	Level II Black & white:	Digital ref.:			
DEPOSIT			CUT		
1. Compaction 3. Texture/composition 5. Boundaries			1. Shape in plan 3. Profile description		
2. Colour 4. Inclusions			2. Orientation 4. Base		
DIMENSIONS					
L:	W:	D:	Ø:		
DESCRIPTION:					
1.					
2.					
3.	UNKNOWN - Removed during mading.				
4.					
5.					
INTERPRETATION: FILL OF 2405 - CUT 2407					
					Cont'd ?
RELATIONSHIPS:					
Fill of: 2405			Filled by:		
Cuts:			Cut by:		
Overlies:			Overlain by: 2008		
Abuts:			Abutted by:		
Part of:			Same as:		
POTTERY	CLAY PIPE	SMALL FINDS	STRATIGRAPHIC MATRIX		
FLINT	BRICK/TILE				
BONE	OTHER	SAMPLES	2008		
GLASS	NONE		2406		
			2405		
POST-EXCAVATION ANALYSIS:					
DATING AND PHASING:					
Excavated by & date: AP 24/8/08		Recorded by & date: AP 24/8/08		Checked by & date: AP 24/8/08	
				Sheet 1 of	

NORTHAMPTONSHIRE ARCHAEOLOGY CONTEXT RECORD FORM

Project code: <i>SMAC8</i>		Area: <i>2</i>	Co-ordinates: E/N <i>1</i>	Context group: <i>2407</i>	Context No: <i>2407</i>
Plan: <i>NOT DRAWN</i>	Section: <i>NOT DRAWN</i>	Levels: OP: <i>1</i> B: <i></i>		Context type: <i>GROUP</i>	
Level II Colour:	Level II Black & white:	Digital ref.:			
DEPOSIT			CUT		
1. Compaction		3. Texture/composition	5. Boundaries	1. Shape in plan	3. Profile description
2. Colour		4. Inclusions		2. Orientation	4. Base
DIMENSIONS					
L:		W:		D:	Ø:
DESCRIPTION:					
1.					
2.					
3.					
4.					
5.					
INTERPRETATION: <i>24 GROUP - CUT 2405, FILL 2406, BURIAL 404.</i>					
<p><i>Badly disturbed burial of a very young (1-2 yo) child. Cut removed by machine - probably for creation of the U track during the 1980s. Burial partly articulated (left torso), the rest disartic.</i></p>					
Cont'd ?					
RELATIONSHIPS:					
Fill of:			Filled by:		
Cuts:			Cut by:		
Overlies:			Overlain by:		
Abuts:			Abutted by:		
Part of:			Same as:		
POTTERY	CLAY PIPE	SMALL FINDS		STRATIGRAPHIC MATRIX	
FLINT	BRICK/TILE				
BONE	OTHER	SAMPLES			
GLASS	NONE				
POST-EXCAVATION ANALYSIS:					
DATING AND PHASING:					
Excavated by & date: <i>AP 24/5/08</i>		Recorded by & date: <i>AP 24/8/08</i>		Checked by & date: <i>AP 24/9/08</i>	Sheet 1 of

**NORTHAMPTONSHIRE ARCHAEOLOGY
CONTEXT RECORD FORM**

Project code: SMX		Area: 2	Co-ordinates : E/N 1	Context group: 2410	Context No: 2408
Plan:	Section: SKETCH ONLY		Levels OD T: B:	Context type: CUT	
Level II Colour:	Level II Black & white: 42/22		Digital ref.: 42/22		
DEPOSIT			CUT		
1. Compaction 3. Texture/composition 5. Boundaries			1. Shape in plan 3. Profile description		
2. Colour 4. Inclusions			2. Orientation 4. Base		
DIMENSIONS					
L: 1.45		W: 0.50m		D: 0.26m	
DESCRIPTION:					
1. SUB-RECTANGULAR → E'END ROUNDED - S'END END TRUNCATED.					
2. E/W					
3. EDGES of ONLY SURFACE ALONG S'END + E'END CORNERS ROUNDED TOP SHARP. VERTICAL SIDES. E'END END - TRUNCATED BY S' END CASE S'END END - SHARP BY S.					
4 = HOLLOW; UNKNOWN DUE TO NATURAL GEOLOGY.					
INTERPRETATION: GRAY CUT - GROUP 2410					
SEE REVERSE FOR SKETCH.					
Cont'd 7					
RELATIONSHIPS:					
Fill of:			Filled by: 2409		
Cuts: 2098			Cut by:		
Overlies:			Overlain by:		
Abuts:			Abutted by:		
Part of:			Same as:		
POTTERY	CLAY PIPE	SMALL FINDS	STRATIGRAPHIC MATRIX		
FLINT	BRICK/TILE	/			
BONE	OTHER	SAMPLES			
GLASS	NONE	/			
			2409		
			2408		
			2098		
POST-EXCAVATION ANALYSIS:					
DATING AND PHASING:					
Excavated by & date: HM 25/8/05		Recorded by & date: HM 25/8/05		Checked by & date:	
				Sheet 1 of	

**NORTHAMPTONSHIRE ARCHAEOLOGY
CONTEXT RECORD FORM**

Project code: SMA08		Area: 2		Co-ordinates: E/N: 1		Context group: 2410		Context No: 2409	
Plan:		Section: SE 2405		Levels: OD T: B:		Context type: DEPOSIT			
Level II Colour:		Level II: Black & white:		Digital ref.:					
DEPOSIT				CUT					
1. Compaction 3. Texture/composition 5. Boundaries				1. Shape in plan		3. Profile description			
2. Colour 4. Inclusions				2. Orientation		4. Base			
DIMENSIONS									
L: 1.65		W: 0.50		D: 0.26		Ø:			
DESCRIPTION:									
1. MOO - FINE M IMPACTORY									
2. MOO - BRICK/SIC FLINT									
3. LOAMY - SILTY SANDY CLAY									
3.									
4. V. FINE SUB ANGULAR SANDS MATURED FROM SAND (0.09 x 0.09 x 0.02) → LARGER (0.15 x 0.12 x 0.05) ALL CLASTIC DEBRIS									
5. MODERATE									
INTERPRETATION: Fill of 2408 - GROUP 2410									
Cont'd 7									
RELATIONSHIPS:									
Fill of: 2408					Filled by:				
Cuts:					Cut by:				
Overlies:					Overlain by: 2000				
Abuts:					Abutted by:				
Part of:					Same as:				
POTTERY	CLAY PIPE	SMALL FINDS			STRATIGRAPHIC MATRIX				
FLINT	BRICK/TILE	/							
BONE	OTHER	SAMPLES							
GLASS	NONE	/							
					2000				
					2409				
					2408				
POST-EXCAVATION ANALYSIS:									
DATING AND PHASING:									
Excavated by & date: AM 25/8/05			Recorded by & date: AM 25/8/05			Checked by & date:		Sheet 1 of	

**NORTHAMPTONSHIRE ARCHAEOLOGY
CONTEXT RECORD FORM**

Project code: SN08		Area: 2	Co-ordinates: E/N 1	Context group: 240	Context No: 2410
Plan:	Section: SKETCH #408		Levels OD T. B		Context type: GROUP
Level II Colour:	Level II Black & white:		Digital ref.:		
DEPOSIT			CUT		
1. Compaction 3. Texture/composition 5. Boundaries			1. Shape in plan 3. Profile description		
2. Colour 4. Inclusions			2. Orientation 4. Base		
DIMENSIONS					
L:		W:		D: Ø:	
DESCRIPTION:					
<p>1. GROUP CONSISTS OF TWO JUVENILE BONES FORA HERE. TILE LEFT HAND OF 407 HAS UNDER 406 REMAINING</p> <p>2. A SPALLANCE. TILE BONES ARE IN PAIR. HALL CONTAINMENT</p> <p>3. HOMOVED TILE LOWER PART OF TILE GROUP HAS BEEN INDICATED (BY MAGLIONE) AS A RESULT THERE IS ONLY ONE PAIR LEFT + ONE TREAT FIBRE FOR TILE</p> <p>4. TWO SKELETONS. BUT AS NOT POSSIBLE TO ASSOCIATE WITH SPECIFIC SKELETONS</p> <p>5. SPALLED AS (406/407)</p>					
INTERPRETATION: GROUP - CUT 2408, FILL 2409, BUNNITS 406 & 407.					
(2000) (2409) (406) (407) [2408] (2098)					
Conf'd ?					
RELATIONSHIPS:					
Fill of:			Filled by:		
Cuts:			Cut by:		
Overlies:			Overlain by:		
Abuts:			Abutted by:		
Part of:			Same as:		
POTTERY	CLAY PIPE	SMALL FINDS	STRATIGRAPHIC MATRIX <div style="border: 1px solid black; width: 100%; height: 100%; display: flex; align-items: center; justify-content: center;"> SEE ABOVE </div>		
FLINT	BRICK/TILE				
BONE	OTHER	SAMPLES			
GLASS	NONE				
POST-EXCAVATION ANALYSIS:					
DATING AND PHASING:					
Excavated by & date: H.A. 25/8/08		Recorded by & date: H.A. 25/8/08		Checked by & date:	
				Sheet 1 of	

NORTHAMPTONSHIRE ARCHAEOLOGY


CONTEXT RECORD FORM

Project code: SMK08		Area: 2	Co-ordinates: E/N 1	Context group: 2413	Context No: 2411
Plan:	Section: 421/422		Levels: OD T: B:		Context type: CUT
Level II Colour:	Level II Black & white:		Digital ref.:		
DEPOSIT			CUT		
1. Compaction 3. Texture/composition 5. Boundaries			1. Shape in plan 3. Profile description		
2. Colour 4. Inclusions			2. Orientation 4. Base		
DIMENSIONS L: 1.82m W: 0.87m (max) D: 0.78m Ø					
DESCRIPTION: 1. SUB-RECTANGULAR 2. E-W 3. SHARP BREAK OF SLOPE AT TOP TO STEEP NEAR VERTICAL SLIGHTLY UNEVEN SIDES WHICH BREAK ABRUPTLY TO FORM 4. A FLATISH BASE 5.					
INTERPRETATION: GAME CUT - GROUP 2413					
Cont'd ?					
RELATIONSHIPS:					
Fill of: 2261			Filled by: 22412		
Cuts:			Cut by:		
Overlies:			Overlain by:		
Abuts:			Abuted by:		
Part of:			Same as:		
POTTERY	CLAY PIPE	SMALL FINDS	STRATIGRAPHIC MATRIX		
FLINT	BRICK/TILE				
BONE	OTHER	SAMPLES			
GLASS	NONE				
POST-EXCAVATION ANALYSIS:					
DATING AND PHASING:					
Excavated by & date: AHS 25/8/08		Recorded by & date: AHS 25/8/08		Checked by & date:	Sheet 1 of 1

**NORTHAMPTONSHIRE ARCHAEOLOGY
CONTEXT RECORD FORM**

Project code: SMA08		Area: 2		Co-ordinates: E/N 1		Context group: 2413		Context No: 2412		
Plan:		Section: 421/122		Levels OD: T: B:		Context type: Deposit				
Level II Colour:		Level II Black & white:		Digital ref.:						
DEPOSIT					CUT					
1. Compaction			3. Texture/composition			5. Boundaries		1. Shape in plan		3. Profile description
2. Colour		4. Inclusions			2. Orientation		4. Base			
DIMENSIONS										
L 1.82m W 0.87m MAX D 0.78m Ø:										
DESCRIPTION:										
1. Dry, loose										
2. Mid Brown										
3. Silty sand										
4. Moderate inclusions of small angular stones 12-15cm <										
occasional larger stones 20cm <										
5. Well defined by natural level 2098.										
INTERPRETATION: Fill of 2411-611 2413										
									Confid?	
RELATIONSHIPS:										
Fill of: 2411					Filled by:					
Cuts:					Cut by:					
Overlies:					Overlain by: 2018					
Abuts:					Abutted by:					
Part of:					Same as:					
POTTERY	CLAY PIPE	SMALL FINDS			STRATIGRAPHIC MATRIX					
FLINT	BRICK/TILE									
BONE	OTHER	SAMPLES								
GLASS	NONE									
					2413					
					2412					
					2411					
POST-EXCAVATION ANALYSIS:										
DATING AND PHASING:										
Excavated by & date: AHS 25/8/08			Recorded by & date: AHS 25/8/08			Checked by & date:		Sheet 1 of 1		

**NORTHAMPTONSHIRE ARCHAEOLOGY
CONTEXT RECORD FORM**

Project code: S1408		Area: 2		Co-ordinates : E/N 1		Context group: 2413		Context No: 2413	
Plan:		Section: 421/422		Levels OD T E		Context type: GROUP			
Level II Colour:		Level II Black & white:		Digital ref.:					
DEPOSIT				CUT					
1. Compaction 3. Texture/composition 5. Boundaries				1. Shape in plan		3. Profile description			
2. Colour 4. Inclusions				2. Orientation		4. Base			
DIMENSIONS									
L:			W:			D:			Ø:
DESCRIPTION:									
1.									
2.									
3.									
4.									
5.									
INTERPRETATION: GROUP CUT 2411, FILL 2412, BOUND 408									
									Cont'd ?
RELATIONSHIPS:									
Fill of:					Filled by:				
Cuts:					Cut by:				
Overlies:					Overlain by:				
Abuts:					Abutted by:				
Part of:					Same as:				
POTTERY	CLAY PIPE	SMALL FINDS			STRATIGRAPHIC MATRIX 				
FLINT	BRICK/TILE								
BONE	OTHER	SAMPLES							
GLASS	NONE								
POST-EXCAVATION ANALYSIS:									
DATING AND PHASING:									
Excavated by & date:			Recorded by & date:			Checked by & date:		Sheet 1 of 1	

**NORTHAMPTONSHIRE ARCHAEOLOGY
CONTEXT RECORD FORM**

Project code: SHA08		Area: 2	Co-ordinates : E/N 1	Context group: 2416	Context No: 2414																											
Plan:	Section:	Levels OD T: B:		Context type: CUT																												
Level II Colour:	Level II Black & white:	Digital ref.:																														
DEPOSIT			CUT																													
1. Compaction		3. Texture/composition		5. Boundaries																												
2. Colour		4. Inclusions		1. Shape in plan																												
				3. Profile description																												
				2. Orientation																												
				4. Base																												
DIMENSIONS																																
L:		W:		D: Ø:																												
DESCRIPTION:																																
1.																																
2.																																
3.																																
4.																																
5.																																
INTERPRETATION: ORIVE CUT GROUP 246																																
					Cont'd ?																											
RELATIONSHIPS:																																
Fill of:			Filled by: 2415																													
Cuts: 2098			Cut by:																													
Overlies:			Overlain by:																													
Abuts:			Abutted by:																													
Part of:			Same as:																													
POTTERY	CLAY PIPE	SMALL FINDS		STRATIGRAPHIC MATRIX																												
FLINT	BRICK/TILE																															
BONE	OTHER	SAMPLES																														
GLASS	NONE																															
<table border="1" style="width:100%; border-collapse: collapse;"> <tr> <td style="width:33%;"></td> <td style="width:33%; text-align: center;">2415</td> <td style="width:33%;"></td> </tr> <tr> <td colspan="3" style="text-align: center;">┌───────────┴───────────┐</td> </tr> <tr> <td colspan="3" style="text-align: center;"> </td> </tr> <tr> <td colspan="3" style="text-align: center;">└───────────┬───────────┘</td> </tr> <tr> <td colspan="3" style="text-align: center;">2414</td> </tr> <tr> <td colspan="3" style="text-align: center;">┌───────────┴───────────┐</td> </tr> <tr> <td colspan="3" style="text-align: center;"> </td> </tr> <tr> <td colspan="3" style="text-align: center;">└───────────┬───────────┘</td> </tr> <tr> <td colspan="3" style="text-align: center;">2098</td> </tr> </table>							2415		┌───────────┴───────────┐						└───────────┬───────────┘			2414			┌───────────┴───────────┐						└───────────┬───────────┘			2098		
	2415																															
┌───────────┴───────────┐																																
└───────────┬───────────┘																																
2414																																
┌───────────┴───────────┐																																
└───────────┬───────────┘																																
2098																																
POST-EXCAVATION ANALYSIS:																																
DATING AND PHASING:																																
Excavated by & date:		Recorded by & date:		Checked by & date:																												
				Sheet 1 of																												

**NORTHAMPTONSHIRE ARCHAEOLOGY
CONTEXT RECORD FORM**

Project code: S1108		Area: 2		Co-ordinates : E/N 1		Context group: 2416		Context No: 2415				
Plan:		Section:		Levels OO T: B:		Context type: DEPOSIT						
Level II Colour:		Level II Black & white:		Digital ref.:								
DEPOSIT					CUT							
1. Compaction			3. Texture/composition			5. Boundaries			1. Shape in plan		3. Profile description	
2. Colour			4. Inclusions						2. Orientation		4. Base	
DIMENSIONS												
L:			W:			D:			Ø:			
DESCRIPTION:												
1.												
2.												
3.												
4.												
5.												
INTERPRETATION: FILL OF 2414 - CAP 2415												
											Cont'd?	
RELATIONSHIPS:												
Fill of: 2414						Filled by:						
Cuts:						Cut by:						
Overlies:						Overlain by: 2000						
Abuts:						Abutted by:						
Part of:						Same as:						
POTTERY		CLAY PIPE		SMALL FINDS		STRATIGRAPHIC MATRIX						
FLINT		BRICK/TILE										
BONE		OTHER		SAMPLES								
GLASS		NONE										
POST-EXCAVATION ANALYSIS:												
DATING AND PHASING:												
Excavated by & date:			Recorded by & date:			Checked by & date:			Sheet 1 of			

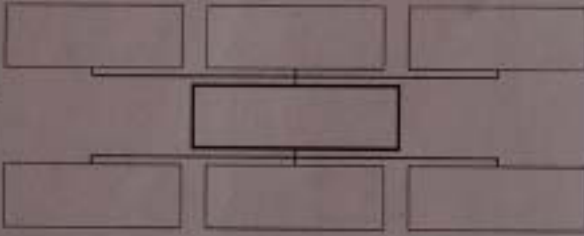
**NORTHAMPTONSHIRE ARCHAEOLOGY
CONTEXT RECORD FORM**

Project code: SMA08		Area: L	Co-ordinates : E/N 1	Context group: 2419	Context No: 2417		
Plan:	Section: 425.426	Levels OD T: B:		Context type: CUT			
Level II Colour:	Level II Black & white: F41:12	Digital ref.:					
DEPOSIT			CUT				
1. Compaction 3. Texture/composition 5. Boundaries		1. Shape in plan		3. Profile description			
2. Colour 4. Inclusions		2. Orientation		4. Base			
DIMENSIONS							
L 1.92m		W: 0.70m		D: 0.71m Ø:			
DESCRIPTION:							
1. Sub oval.							
2. E-W							
3. Steep sided, N side sloping							
4. Irregular and stony, sloping to west.							
5. /							
INTERPRETATION: GAME CUT CAAMP 2419							
Cont'd ?							
RELATIONSHIPS:							
Fill of:		Filled by: 2418					
Cuts: 2001		Cut by:					
Overlies:		Overlain by:					
Abuts:		Abutted by:					
Part of:		Same as:					
POTTERY	CLAY PIPE	SMALL FINDS		STRATIGRAPHIC MATRIX			
FLINT	BRICK/TILE					2418	
BONE	OTHER	SAMPLES				2417	
GLASS	NONE					2001	
POST-EXCAVATION ANALYSIS:							
DATING AND PHASING:							
Excavated by & date: Af 25.8.08		Recorded by & date: Af 25 8.08		Checked by & date:			
				Sheet 1 of			


**NORTHAMPTONSHIRE ARCHAEOLOGY
CONTEXT RECORD FORM**

Project code: SMA06		Area: 2	Co-ordinates : E/N 1	Context group: 2417	Context No: 2418
Plan:	Section: 425, 426	Levels 00 T: B:		Context type: Deposit	
Level II Colour:	Level II Black & white: F41:12	Digital ref.:			
DEPOSIT			CUT		
1. Compaction 3. Texture/composition 5. Boundaries			1. Shape in plan 3. Profile description		
2. Colour 4. Inclusions			2. Orientation 4. Base		
DIMENSIONS					
L: 1.92m		W: 0.70m		D: 0.71m Ø:	
DESCRIPTION:					
1. Loose at top, but lost 0.10m - 0.15m was compact over body, and body shape, particularly over legs & feet					
2. Shovel. Mid grey brown.					
3. Loam					
4. Frequent stones					
5. clear with normal					
INTERPRETATION: Fill of 2417 - GAP 2419					
Cont'd 7					
RELATIONSHIPS:					
Fill of: 2417			Filled by:		
Cuts:			Cut by:		
Overlies:			Overlain by: 200		
Abuts:			Abutted by:		
Part of:			Same as:		
POTTERY	CLAY PIPE	SMALL FINDS	STRATIGRAPHIC MATRIX		
FLINT	BRICK/TILE	71			
BONE	OTHER <input checked="" type="checkbox"/> Iron nail	SAMPLES			
GLASS	NONE				
			200		
			2418		
			2417		
POST-EXCAVATION ANALYSIS:					
DATING AND PHASING:					
Excavated by & date: AF 25.8.08		Recorded by & date: AF 25.8.08		Checked by & date:	
				Sheet 1 of	

**NORTHAMPTONSHIRE ARCHAEOLOGY
CONTEXT RECORD FORM**

Project code: SMA06		Area: 2	Co-ordinates : E/N 1	Context group: 2419	Context No: 2419
Plan:	Section:	Levels OD T: B:		Context type: GROUP	
Level II Colour:	Level II Black & white:	Digital ref.:			
DEPOSIT			CUT		
1. Compaction 3. Texture/composition 5. Boundaries			1. Shape in plan 3. Profile description		
2. Colour 4. Inclusions			2. Orientation 4. Base		
DIMENSIONS					
L:		W:		D: ϕ :	
DESCRIPTION:					
1.					
2.					
3.					
4.					
5.					
INTERPRETATION: GROUP - CUT 2417, Fill 2418, WALL AT 2419 412					
Cont'd ?					
RELATIONSHIPS:					
Fill of:			Filled by:		
Cuts:			Cut by:		
Overlies:			Overlain by:		
Abuts:			Abutted by:		
Part of:			Same as:		
POTTERY	CLAY PIPE	SMALL FINDS		STRATIGRAPHIC MATRIX 	
FLINT	BRICK/TILE				
BONE	OTHER	SAMPLES			
GLASS	NONE				
POST-EXCAVATION ANALYSIS:					
DATING AND PHASING:					
Excavated by & date:		Recorded by & date:		Checked by & date:	
				Sheet 1 of	

**NORTHAMPTONSHIRE ARCHAEOLOGY
CONTEXT RECORD FORM**

Project code: SMA08		Area: 2	Co-ordinates : E/N 1	Context group: 2422	Context No: 2420		
Plan:	Section: 441	Levels DD T: B:		Context type: CUT			
Level II Colour:	Level II F43 23-25 Black & white	Digital ref.: F43 23-25					
DEPOSIT			CUT				
1. Compaction 3. Texture/composition 5. Boundaries			1. Shape in plan 3. Profile description				
2. Colour 4. Inclusions			2. Orientation 4. Base				
DIMENSIONS							
L: 1.45m W: 1.20m D: 0.65m ø:							
DESCRIPTION:							
1. Sub circular							
2. X							
3. Sharp almost verticle edges							
4. Concave.							
5.							
							
INTERPRETATION: ? Pit cut - GAP 2422							
Disartic Pit							
Cont'd 7							
RELATIONSHIPS:							
Fill of:			Filled by: 2421				
Cuts: 2098			Cut by:				
Overlies:			Overlain by:				
Abuts:			Abutted by:				
Part of:			Same as:				
POTTERY	CLAY PIPE	SMALL FINDS	STRATIGRAPHIC MATRIX				
FLINT	BRICK/TILE	/				2421	2420
BONE	OTHER	SAMPLES				2098	
GLASS	NONE						
POST-EXCAVATION ANALYSIS:							
DATING AND PHASING:							
Excavated by & date: CAE 25/8/8		Recorded by & date: CAE 27/8/8		Checked by & date:	Sheet 1 of		

**NORTHAMPTONSHIRE ARCHAEOLOGY
CONTEXT RECORD FORM**

Project code: 8MA08		Area: 2	Co-ordinates : E/N 1	Context group: 7422	Context No: 7421
Plan:	Section: 441	Levels OD T: B:		Context type: DEPOSIT	
Level II Colour:	Level II Black & white:	Digital ref.:			
DEPOSIT			CUT		
1. Compaction 3. Texture/composition 5. Boundaries			1. Shape in plan 3. Profile description		
2. Colour 4. Inclusions			2. Orientation 4. Base		
DIMENSIONS					
L: 1.45m		W: 1.20m		D: 0.65m ø	
DESCRIPTION:					
1. Friable to compact					
2. Varied from dark brown to whitish grey					
3. Silt and silty clay					
4. Angular stones small to large and very frequent crushed and whole human remains					
5. Well defined					
INTERPRETATION: PVI OF 1410 - CIP 7422					
Disartic pit filled with human bone. Contents include all elements of human skeleton. Presence of the suggests remains were interred with still fresh, however condition of remains (crushed) suggests bones were thrown in disarticulated.					
					Cont'd 7
RELATIONSHIPS:					
Fill of: 1420			Filled by:		
Cuts:			Cut by:		
Overlies:			Overlain by: 700		
Abuts:			Abutted by:		
Part of:			Same as:		
POTTERY	CLAY PIPE	SMALL FINDS		STRATIGRAPHIC MATRIX	
FLINT	BRICK/TILE	/		1420	
BONE	OTHER			7421	
GLASS	NONE			7410	
POST-EXCAVATION ANALYSIS:					
DATING AND PHASING:					
Excavated by & date: CAE 25/8/8		Recorded by & date: CAE 27/8/8		Checked by & date:	
				Sheet 1 of	

**NORTHAMPTONSHIRE ARCHAEOLOGY
CONTEXT RECORD FORM**

Project code: SMA08		Area: 2	Co-ordinates: E/N: 1	Context group: 2422	Context No: 2422
Plan: →	Section: 441	Levels OD T B		Context type: CROUP	
Level II Colour:	Level II Black & white:	Digital ref.:			
DEPOSIT			CUT		
1. Compaction 3. Texture/composition 5. Boundaries			1. Shape in plan 3. Profile description		
2. Colour 4. Inclusions			2. Orientation 4. Base		
DIMENSIONS					
L: 1.45m		W: 1.20m		D: 0.65m Ø:	
DESCRIPTION:					
1.					
2. (2421) } 2422					
3. [2420] }					
4.					
5.					
INTERPRETATION: CROUP - CUT 2421 FILL 2422					
Disartic Pit					
					Cont'd 7
RELATIONSHIPS:					
Fill of:			Filled by:		
Cuts:			Cut by:		
Overlies:			Overlain by:		
Abuts:			Abutted by:		
Part of:			Same as:		
POTTERY	CLAY PIPE	SMALL FINDS		STRATIGRAPHIC MATRIX	
FLINT	BRICK/TILE				
BONE	OTHER	SAMPLES			
GLASS	NONE				
POST-EXCAVATION ANALYSIS:					
DATING AND PHASING:					
Excavated by & date: CAF 25-8-08		Recorded by & date: CAF 27-8-08		Checked by & date:	
				Sheet 1 of	

**NORTHAMPTONSHIRE ARCHAEOLOGY
CONTEXT RECORD FORM**

Project code: SH105		Area: 2	Co-ordinates: E/N: 1	Context group: 2425	Context No: 2423	
Plan:	Section: 435/436	Levels OD T: B:		Context type: Cut		
Level II 42/11 Colour:	Level II 42/11 Black & white:	Digital ref.:				
DEPOSIT			CUT			
1. Compaction 3. Texture/composition 5. Boundaries			1. Shape in plan 3. Profile description			
2. Colour 4. Inclusions			2. Orientation 4. Base			
DIMENSIONS						
L: 1.50m		W: 0.90m		D: 0.50m		
DESCRIPTION:						
1. ONM						
2. LONG AXIS = E-W						
3. N.V.						
4. FLAT ~ irregular						
5. _____						
INTERPRETATION: DISTORTED TILE CUT 2425						
<p>— Put dug to receive disarticulated bone ~ possibly, disturbed leaving from graves in vicinity of prism.</p> <p>— Cuts grave [2456]</p>						
Cont'd ?						
RELATIONSHIPS:						
Fill of:			Filled by: 2424			
Cuts: [2001] [2456] (2457)			Cut by:			
Overlies:			Overlain by:			
Abuts:			Abutted by:			
Part of:			Same as:			
POTTERY	CLAY PIPE	SMALL FINDS	STRATIGRAPHIC MATRIX			
FLINT	BRICK/TILE					[] 2424 []
BONE	OTHER	SAMPLES				[] 2423 []
GLASS	NONE					[] 2423 [] (2457)
POST-EXCAVATION ANALYSIS:						
DATING AND PHASING:						
Excavated by & date: pm 26/8/8		Recorded by & date: pm 26/8/8		Checked by & date:		
				Sheet 1 of		

**NORTHAMPTONSHIRE ARCHAEOLOGY
CONTEXT RECORD FORM**

Project code: SMA08		Area: 2	Co-ordinates : E/N 1	Context group: 2428	Context No: 2428
Plan:	Section:	Levels 00 T B		Context type: GROUP	
Level II Colour:	Level II Black & white:	Digital ref.:			
DEPOSIT			CUT		
1. Compaction 3. Texture/composition 5. Boundaries			1. Shape in plan 3. Profile description		
2. Colour 4. Inclusions			2. Orientation 4. Base		
DIMENSIONS					
L:		W:		D: ø:	
DESCRIPTION:					
1.					
2.					
3.					
4.					
5.					
INTERPRETATION: GROUP - CUT 2426, HILL 2427, ROOMS 413+431+432					
ROAD RUN RUNS THROUGH WEST END OF GROUP					
VERY KNAG. ROOMS					
Cont'd ?					
RELATIONSHIPS:					
Fill of:			Filled by:		
Cuts:			Cut by:		
Overlies:			Overlain by:		
Abuts:			Abutted by:		
Part of:			Same as:		
POTTERY	CLAY PIPE	SMALL FINDS		STRATIGRAPHIC MATRIX	
FLINT	BRICK/TILE				
BONE	OTHER	SAMPLES			
GLASS	NONE				
POST-EXCAVATION ANALYSIS:					
DATING AND PHASING:					
Excavated by & date: BMS 27/08/08		Recorded by & date: BMS 27/08/08		Checked by & date:	
				Sheet 1 of	

**NORTHAMPTONSHIRE ARCHAEOLOGY
CONTEXT RECORD FORM**

Project code: SMA08		Area: 2	Co-ordinates : E/N 1	Context group: 2431	Context No: 2429	
Plan:	Section:		Levels OO T: B:	Context type: CUT		
Level II Colour:	Level II Black & white:		Digital ref.:			
DEPOSIT			CUT			
1. Compaction		3. Texture/composition		5. Boundaries		
2. Colour		4. Inclusions		1. Shape in plan		
				3. Profile description		
				2. Orientation		
				4. Base		
DIMENSIONS						
L:		W:		D: Ø:		
DESCRIPTION:						
1. Grave cut aligned in E/W direction, 2.10m in length, width 7m and average depth 3m.						
2. Steep sides with a flat bottom.						
3. Slightly curved at both ends. Steep slope on Eastern end.						
4.						
5.						
INTERPRETATION: GRAVE CUT - CM 2431						
<small>Confid ?</small>						
RELATIONSHIPS:						
Fill of:			Filled by: 2430			
Cuts: 2001			Cut by:			
Overlies:			Overlain by:			
Abuts:			Abutted by:			
Part of:			Same as:			
POTTERY	CLAY PIPE	SMALL FINDS		STRATIGRAPHIC MATRIX		
FLINT	BRICK/TILE					2430
BONE	OTHER	SAMPLES				2429
GLASS	NONE					2001
POST-EXCAVATION ANALYSIS:						
DATING AND PHASING:						
Excavated by & date: VA 26/08/08		Recorded by & date: 26/08/08 VA		Checked by & date:		
				Sheet 1 of 1		

**NORTHAMPTONSHIRE ARCHAEOLOGY
CONTEXT RECORD FORM**

Project code: SMA08		Area: 2	Co-ordinates : E/N 1	Context group: 2431	Context No: 2430
Plan:	Section:	Levels OD T: B:		Context type: Deposit	
Level II Colour	Level II Black & white:	Digital ref.:			
DEPOSIT			CUT		
1. Compaction 3. Texture/composition 5. Boundaries			1. Shape in plan 3. Profile description		
2. Colour 4. Inclusions			2. Orientation 4. Base		
DIMENSIONS					
L:		W:		D: Ø:	
DESCRIPTION:					
1. Dark Brown loosely compacted grassy soil, sandy silt					
2. Occasional inclusions of subangular stones.					
3. Plant roots extremely common					
4.					
5.					
INTERPRETATION: Fill of 2429 - cut 2431					
<input type="checkbox"/> Cont'd ?					
RELATIONSHIPS:					
Fill of: 2429			Filled by:		
Cuts:			Cut by:		
Overlies:			Overlain by: 2429		
Abuts:			Abutted by:		
Part of:			Same as:		
POTTERY	CLAY PIPE	SMALL FINDS		STRATIGRAPHIC MATRIX	
FLINT	BRICK/TILE				
BONE	OTHER	SAMPLES		2430	
GLASS	NONE			2429	
POST-EXCAVATION ANALYSIS:					
DATING AND PHASING:					
Excavated by & date:		Recorded by & date:		Checked by & date:	
				Sheet 1 of	

**NORTHAMPTONSHIRE ARCHAEOLOGY
CONTEXT RECORD FORM**

Project code: <i>SM08</i>		Area: <i>2</i>	Co-ordinates : E/N <i>1</i>	Context group: <i>2431</i>	Context No: <i>2431</i>
Plan:	Section:	Levels OO T: B		Context type: <i>GROUP</i>	
Level II Colour:	Level II Black & white:	Digital ref.:			
DEPOSIT			CUT		
1. Compaction 3. Texture/composition 5. Boundaries			1. Shape in plan 3. Profile description		
2. Colour 4. Inclusions			2. Orientation 4. Base		
DIMENSIONS					
L:		W:		D: Ø:	
DESCRIPTION:					
1. <i>One skeleton in this group, Burial 414 - Adult.</i>					
2.					
3.					
4.					
5.					
INTERPRETATION: <i>GROUP-CUT 2407, FILL 2430, BURIAL 414</i>					
					Cont'd ?
RELATIONSHIPS:					
Fill of:			Filled by:		
Cuts:			Cut by:		
Overlies:			Overlain by:		
Abuts:			Abutted by:		
Part of:			Same as:		
POTTERY	CLAY PIPE	SMALL FINDS		STRATIGRAPHIC MATRIX	
FLINT	BRICK/TILE				
BONE	OTHER	SAMPLES			
GLASS	NONE				
POST-EXCAVATION ANALYSIS:					
DATING AND PHASING:					
Excavated by & date:		Recorded by & date:		Checked by & date:	
				Sheet 1 of	

**NORTHAMPTONSHIRE ARCHAEOLOGY
CONTEXT RECORD FORM**

Project code: SMA08		Area: 2		Co-ordinates : E/N 1		Context group: 2434		Context No: 2432		
Plan:		Section:		Levels OD T: B:		Context type: CV7				
Level II Colour:		Level II Black & white:		Digital ref.:						
DEPOSIT					CUT					
1. Compaction			3. Texture/composition		5. Boundaries		1. Shape in plan		3. Profile description	
2. Colour			4. Inclusions				2. Orientation		4. Base	
DIMENSIONS										
L:		W:		D:		Ø:				
DESCRIPTION:										
1. PENTAGONAL - ROUNDED ENDS, WASTED IN MUD										
2. E-W										
3. NEAR VERTICAL SIDES, SHARP BOTS										
4. FINE - GRANULAR ON BOTS										
5.										
INTERPRETATION: GRAVE CUT - GROUP 2434										
Cont'd ?										
RELATIONSHIPS:										
Fill of:					Filled by: 2433					
Cuts: 2001					Cut by:					
Overlies:					Overlain by:					
Abuts:					Abuted by:					
Part of:					Same as:					
POTTERY		CLAY PIPE		SMALL FINDS		STRATIGRAPHIC MATRIX				
FLINT		BRICK/TILE								2433
BONE		OTHER		SAMPLES		2432				
GLASS		NONE				2001				
POST-EXCAVATION ANALYSIS:										
DATING AND PHASING:										
Excavated by & date: AJ 25/5/18			Recorded by & date: M 26/6/18			Checked by & date:		Sheet 1 of		

**NORTHAMPTONSHIRE ARCHAEOLOGY
CONTEXT RECORD FORM**

Project code: S1108		Area: 2		Co-ordinates : E/N 1		Context group: 2434		Context No: 2434	
Plan:		Section:		Levels DD T: B:		Context type: GROUP			
Level II Colour:		Level II Black & white:		Digital ref.:					
DEPOSIT					CUT				
1. Compaction		3. Texture/composition		5. Boundaries		1. Shape in plan		3. Profile description	
2. Colour		4. Inclusions				2. Orientation		4. Base	
DIMENSIONS									
L:		W:		D:		Ø:			
DESCRIPTION:									
1.									
2.									
3.									
4.									
5.									
<p align="right"> } 2435 1 415 1 2432 } cut 2434 </p>									
INTERPRETATION: GROUP 2A - CUT 2432, FILL 2435, BOUND 415									
									Cont'd ?
RELATIONSHIPS:									
Fill of:					Filled by:				
Cuts:					Cut by:				
Overlies:					Overlain by:				
Abuts:					Abutted by:				
Part of:					Same as:				
POTTERY	CLAY PIPE	SMALL FINDS			STRATIGRAPHIC MATRIX				
FLINT	BRICK/TILE								
BONE	OTHER	SAMPLES							
GLASS	NONE								
POST-EXCAVATION ANALYSIS:									
DATING AND PHASING:									
Excavated by & date:			Recorded by & date:			Checked by & date:		Sheet 1 of	

**NORTHAMPTONSHIRE ARCHAEOLOGY
CONTEXT RECORD FORM**

Project code: <i>SHA08</i>		Area: <i>2</i>		Co-ordinates: E/N <i>1</i>		Context group: <i>2437</i>		Context No: <i>2435</i>								
Plan:		Section: <i>429, 430</i>		Levels <small>OO T: B</small>		Context type: <i>CUT</i>										
Level II Colour:		Level II Black & white:		Digital ref.:												
DEPOSIT				CUT												
1. Compaction 3. Texture/composition 5. Boundaries				1. Shape in plan		3. Profile description										
2. Colour 4. Inclusions				2. Orientation		4. Base										
DIMENSIONS																
<i>L: 1.60m</i>		<i>W: 0.60m</i>		<i>D: 0.50m</i>		<i>∅:</i>										
DESCRIPTION:																
1. <i>Rectangular, rounded corners</i>																
2. <i>E-W</i>																
3. <i>Sharp break BS, vertical sides, sharp break BS</i>																
4. <i>Flat</i>																
5.																
INTERPRETATION: <i>CARVE CUT GROUP 2437</i>																
<small>Cont'd ?</small>																
RELATIONSHIPS:																
Fill of:					Filled by: <i>2436</i>											
Cuts: <i>2001</i>					Cut by:											
Overlies:					Overlain by:											
Abuts:					Abutted by:											
Part of:					Same as:											
POTTERY			CLAY PIPE			SMALL FINDS			STRATIGRAPHIC MATRIX							
FLINT			BRICK/TILE										<div style="border: 1px solid black; padding: 5px; display: inline-block; margin: 5px;">2436</div>			
BONE			OTHER			SAMPLES							<div style="border: 1px solid black; padding: 5px; display: inline-block; margin: 5px;">2435</div>			
GLASS			NONE										<div style="border: 1px solid black; padding: 5px; display: inline-block; margin: 5px;">2001</div>			
POST-EXCAVATION ANALYSIS:																
DATING AND PHASING:																
Excavated by & date: <i>CDA 26/08/08</i>			Recorded by & date: <i>CDA 26/08/08</i>			Checked by & date:			Sheet 1 of							

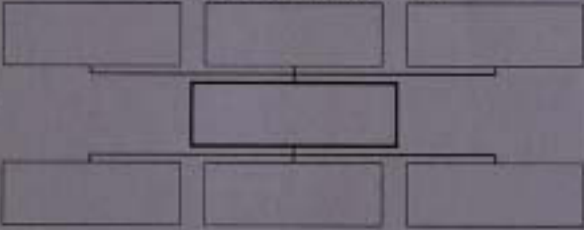
**NORTHAMPTONSHIRE ARCHAEOLOGY
CONTEXT RECORD FORM**

Project code: <i>SM100</i>		Area: <i>2</i>	Co-ordinates : E/N <i>1</i>	Context group: <i>2437</i>	Context No: <i>2437</i>
Plan:	Section:		Levels <small>OD T. B</small>	Context type: <i>Group</i>	
Level II Colour:	Level II Black & white:		Digital ref.:		
DEPOSIT			CUT		
1. Compaction 3. Texture/composition 5. Boundaries			1. Shape in plan 3. Profile description		
2. Colour 4. Inclusions			2. Orientation 4. Base		
DIMENSIONS					
L:		W:		D: ϕ :	
DESCRIPTION:					
1.					
2.					
3.					
4.					
5.					
INTERPRETATION: <i>GROUP - CUT 2435, PIPE 2436, BURNING 416.</i>					
					Cont'd ?
RELATIONSHIPS:					
Fill of:			Filled by:		
Cuts:			Cut by:		
Overlies:			Overlain by:		
Abuts:			Abutted by:		
Part of:			Same as:		
POTTERY	CLAY PIPE	SMALL FINDS		STRATIGRAPHIC MATRIX	
FLINT	BRICK/TILE				
BONE	OTHER	SAMPLES			
GLASS	NONE				
POST-EXCAVATION ANALYSIS:					
DATING AND PHASING:					
Excavated by & date:		Recorded by & date:		Checked by & date:	
				Sheet 1 of	

**NORTHAMPTONSHIRE ARCHAEOLOGY
CONTEXT RECORD FORM**

Project code: SM08		Area: 2	Co-ordinates : E/N 1	Context group: 2443	Context No: 2441	
Plan:	Section: 257, 238	Levels OO T B		Context type: C07		
Level II Colour:	Level II Black & white	Digital ref.:				
DEPOSIT			CUT			
1. Compaction		3. Texture/composition		5. Boundaries		
2. Colour		4. Inclusions				
1. Shape in plan			3. Profile description			
2. Orientation			4. Base			
DIMENSIONS						
L:		W:		D: Ø:		
DESCRIPTION:						
1. Rectangular, rounded corners						
2. E-W						
3. Sharp break OS, vertical sides, sharp break BOS						
4. Flat						
5.						
INTERPRETATION: grave cut group 2443						
					Cont'd ?	
RELATIONSHIPS:						
Fill of:			Filled by: 2442			
Cuts: 2001			Cut by:			
Overlies:			Overlain by:			
Abuts:			Abutted by:			
Part of:			Same as:			
POTTERY	CLAY PIPE	SMALL FINDS		STRATIGRAPHIC MATRIX		
FLINT	BRICK/TILE					2442
BONE	OTHER	SAMPLES				2441
GLASS	NONE					2001
POST-EXCAVATION ANALYSIS:						
DATING AND PHASING:						
Excavated by & date: CJP 16/05/08		Recorded by & date: CJP 16/05/08		Checked by & date:	Sheet 1 of	

**NORTHAMPTONSHIRE ARCHAEOLOGY
CONTEXT RECORD FORM**

Project code: <i>SMA05</i>		Area: <i>2</i>	Co-ordinates : E/N <i>1</i>	Context group: <i>2443</i>	Context No: <i>2443</i>
Plan:	Section:	Levels <i>OD T:</i> <i>B</i>		Context type: <i>GROUP</i>	
Level II Colour:	Level II Black & white:	Digital ref.:			
DEPOSIT			CUT		
1. Compaction 3. Texture/composition 5. Boundaries			1. Shape in plan 3. Profile description		
2. Colour 4. Inclusions			2. Orientation 4. Base		
DIMENSIONS					
L:		W:		D: \emptyset :	
DESCRIPTION:					
1.					
2.					
3.					
4.					
5.					
INTERPRETATION: <i>GROUP - POT 2441, FILL 2442, COLUMNS 418, 419, 420.</i>					
<small>Cont'd ?</small>					
RELATIONSHIPS:					
Fill of:			Filled by:		
Cuts:			Cut by:		
Overlies:			Overlain by:		
Abuts:			Abutted by:		
Part of:			Same as:		
POTTERY	CLAY PIPE	SMALL FINDS		STRATIGRAPHIC MATRIX 	
FLINT	BRICK/TILE				
BONE	OTHER	SAMPLES			
GLASS	NONE				
POST-EXCAVATION ANALYSIS:					
DATING AND PHASING:					
Excavated by & date:		Recorded by & date:		Checked by & date:	
				Sheet 1 of	

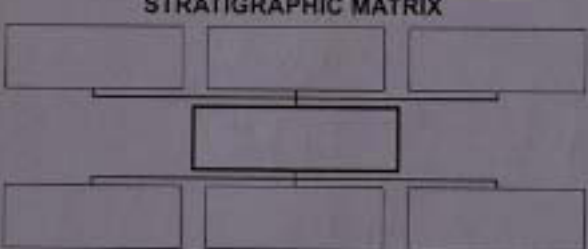
**NORTHAMPTONSHIRE ARCHAEOLOGY
CONTEXT RECORD FORM**

Project code: SMA08		Area: 2	Co-ordinates: E/N: 1	Context group: 2446	Context No: 2444	
Plan:	Section: 259, 440	Levels: 00 T; B		Context type: CUT		
Level II Colour:	Level II Black & white:	Digital ref.:				
DEPOSIT			CUT			
1. Compaction 3. Texture/composition 5. Boundaries			1. Shape in plan 3. Profile description			
2. Colour 4. Inclusions			2. Orientation 4. Base			
DIMENSIONS						
L 1.4m		W 0.5m		D 0.3m		
DESCRIPTION:						
1. SEMI-RECTANGULAR						
2. E-W						
3. SHALLOW (MACHINE TRUNCATED) ROUGH CUT INTO SOFT SILT & STONES = IRREGULAR CUT						
4.						
5. BASE FLAT IRREGULAR.						
INTERPRETATION: CHINE CUT - CUT 2446						
<input type="checkbox"/> Cont'd ?						
RELATIONSHIPS:						
Fill of:			Filled by: 2445			
Cuts: 2098			Cut by:			
Overlies:			Overlain by:			
Abuts:			Abutted by:			
Part of:			Same as:			
POTTERY	CLAY PIPE	SMALL FINDS		STRATIGRAPHIC MATRIX		
FLINT	BRICK/TILE	\				2445
BONE	OTHER					2444
GLASS	NONE					2098
POST-EXCAVATION ANALYSIS:						
DATING AND PHASING:						
Excavated by & date: ABB 27/8		Recorded by & date:		Checked by & date:		
				Sheet 1 of		

**NORTHAMPTONSHIRE ARCHAEOLOGY
CONTEXT RECORD FORM**

Project code: SMA08		Area: 2	Co-ordinates : E/N 1	Context group: 2446	Context No: 2445	
Plan:	Section: 7439.440	Levels OD T: B:		Context type: Deposit		
Level II Colour:	Level II Black & white:	Digital ref.:				
DEPOSIT			OUT			
1. Compaction 3. Texture/composition 5. Boundaries			1. Shape in plan 3. Profile description			
2. Colour 4. Inclusions			2. Orientation 4. Base			
DIMENSIONS						
L:		W:		D: 0.3m ø:		
DESCRIPTION:						
1. FRABLE,						
2. MID GREY-BROWN						
3. SANDY SILT.						
4. FREQ. SMALL-MED ANGULAR STONES.						
5.						
INTERPRETATION: PIC OF 2445, NOT 2446						
<input type="checkbox"/> Cont'd ?						
RELATIONSHIPS:						
Fill of: 2444			Filled by: .			
Cuts:			Cut by:			
Overlies:			Overlain by: 2000			
Abuts:			Abutted by:			
Part of:			Same as:			
POTTERY	CLAY PIPE	SMALL FINDS		STRATIGRAPHIC MATRIX		
FLINT	BRICK/TILE	/				2000
BONE	OTHER					2445
GLASS	NONE					2444
POST-EXCAVATION ANALYSIS:						
DATING AND PHASING:						
Excavated by & date: 4EB 27-8		Recorded by & date: →		Checked by & date:		
				Sheet 1 of		

**NORTHAMPTONSHIRE ARCHAEOLOGY
CONTEXT RECORD FORM**

Project code: <i>SM05</i>		Area: <i>2</i>	Co-ordinates : E/N <i>1</i>	Context group: <i>2446</i>	Context No: <i>2446</i>
Plan:	Section:		Levels <i>00 1:</i> <i>0:</i>	Context type: <i>CROUP</i>	
Level II Colour:	Level II Black & white:		Digital ref.:		
DEPOSIT			CUT		
1. Compaction 3. Texture/composition 5. Boundaries			1. Shape in plan 3. Profile description		
2. Colour 4. Inclusions			2. Orientation 4. Base		
DIMENSIONS					
L:		W:		D: Ø:	
DESCRIPTION:					
1.					
2.					
3.					
4.					
5.					
INTERPRETATION: <i>CROUP - CUT 2444, FILL 2445, BOUNDARY 401</i>					
					Cont'd 7
RELATIONSHIPS:					
Fill of:			Filled by:		
Cuts:			Cut by:		
Overlies:			Overlain by:		
Abuts:			Abutted by:		
Part of:			Same as:		
POTTERY	CLAY PIPE	SMALL FINDS		STRATIGRAPHIC MATRIX 	
FLINT	BRICK/TILE				
BONE	OTHER	SAMPLES			
GLASS	NONE				
POST-EXCAVATION ANALYSIS:					
DATING AND PHASING:					
Excavated by & date:		Recorded by & date:		Checked by & date:	
				Sheet 1 of	

**NORTHAMPTONSHIRE ARCHAEOLOGY
CONTEXT RECORD FORM**

Project code: SMA08		Area: 2	Co-ordinates: E/N 1	Context group: 2449	Context No: 2447															
Plan:	Section: 454, 455	Levels OD T: B:		Context type: CUT																
Level II Colour:	Level II Black & white:	Digital ref.:																		
DEPOSIT			CUT																	
1. Compaction 3. Texture/composition 5. Boundaries		1. Shape in plan		3. Profile description																
2. Colour 4. Inclusions		2. Orientation		4. Base																
DIMENSIONS																				
L: 1.15m		W: 0.83m		D: 0.30m																
DESCRIPTION:																				
1. sub-rectangular																				
2. E-W																				
3. Very shallow scoop, sloping to west.																				
4. irregular and wavy, with natural rocks 'poking' through.																				
5.																				
INTERPRETATION: ON THE CUT - CAP 2449																				
					Cont'd ?															
RELATIONSHIPS:																				
Fill of:		Filled by: 2448																		
Cuts: 2098		Cut by:																		
Overlies:		Overlain by:																		
Abuts:		Abutted by:																		
Part of:		Same as:																		
POTTERY	CLAY PIPE	SMALL FINDS		STRATIGRAPHIC MATRIX																
FLINT	BRICK/TILE																			
BONE	OTHER	SAMPLES																		
GLASS	NONE																			
<table border="1" style="margin: auto;"> <tr> <td style="width: 20px; height: 20px;"></td> <td style="width: 20px; height: 20px; text-align: center;">2448</td> <td style="width: 20px; height: 20px;"></td> </tr> <tr> <td colspan="3" style="text-align: center;"> </td> </tr> <tr> <td colspan="3" style="text-align: center;">2447</td> </tr> <tr> <td colspan="3" style="text-align: center;"> </td> </tr> <tr> <td style="width: 20px; height: 20px;"></td> <td style="width: 20px; height: 20px; text-align: center;">2098</td> <td style="width: 20px; height: 20px;"></td> </tr> </table>							2448					2447							2098	
	2448																			
2447																				
	2098																			
POST-EXCAVATION ANALYSIS:																				
DATING AND PHASING:																				
Excavated by & date: AF 27.8.08		Recorded by & date: AF 28.8.08.		Checked by & date:																
				Sheet 1 of 1																

**NORTHAMPTONSHIRE ARCHAEOLOGY
CONTEXT RECORD FORM**

Project code: SMA08		Area: 2		Co-ordinates: E/N 1	Context group: 2447	Context No: 2448																
Plan:		Section: 454, 455		Levels OD T: B:		Context type: DEPOSIT																
Level II Colour:		Level II Black & white:		Digital ref.:																		
DEPOSIT				CUT																		
1. Compaction		3. Texture/composition		5. Boundaries		1. Shape in plan																
2. Colour		4. Inclusions				3. Profile description																
						4. Base																
DIMENSIONS																						
L: 1.15m		W: 0.83m		D: 0.30m		Ø:																
DESCRIPTION:																						
1. Friable, but compact in places.																						
2. grey brown																						
3. Loam																						
4. Frequent stone frags																						
5. Blend merging with natural.																						
INTERPRETATION: Fill of 2447 CAP 2449																						
Cont'd ?																						
RELATIONSHIPS:																						
Fill of: 2447				Filled by:																		
Cuts:				Cut by:																		
Overlies:				Overlain by: 2000																		
Abuts:				Abutted by:																		
Part of:				Same as:																		
POTTERY	CLAY PIPE	SMALL FINDS		STRATIGRAPHIC MATRIX																		
FLINT	BRICK/TILE	77																				
BONE	OTHER	SAMPLES																				
GLASS ✓ BRASS	NONE																					
<table border="1" style="margin: auto;"> <tr> <td style="width: 20px; height: 20px;"></td> <td style="width: 20px; height: 20px; text-align: center;">2000</td> <td style="width: 20px; height: 20px;"></td> </tr> <tr> <td colspan="3" style="text-align: center;"> </td> </tr> <tr> <td colspan="3" style="text-align: center;">2448</td> </tr> <tr> <td colspan="3" style="text-align: center;"> </td> </tr> <tr> <td colspan="3" style="text-align: center;">2447</td> </tr> </table>									2000					2448						2447		
	2000																					
2448																						
2447																						
POST-EXCAVATION ANALYSIS:																						
DATING AND PHASING:																						
Excavated by & date: AF 27.8.08		Recorded by & date: AF 28.8.08		Checked by & date:		Sheet 1 of 1																

**NORTHAMPTONSHIRE ARCHAEOLOGY
CONTEXT RECORD FORM**

Project code: S108		Area: 2	Co-ordinates : E/N 1	Context group: 2449	Context No: 2449
Plan:	Section:		Levels OD 1: 8	Context type: GROUP	
Level II Colour:	Level II Black & white:		Digital ref.:		
DEPOSIT			CUT		
1. Compaction 3. Texture/composition 5. Boundaries			1. Shape in plan 3. Profile description		
2. Colour 4. Inclusions			2. Orientation 4. Base		
DIMENSIONS					
L:	W:	D:	∅:		
DESCRIPTION:					
1.					
2.					
3.					
4.					
5.					
INTERPRETATION: GROUP - CUT 2447, FILL 2448, BUNK 422 + 424					
					Cont'd ?
RELATIONSHIPS:					
Fill of:			Filled by:		
Cuts:			Cut by:		
Overlies:			Overlain by:		
Abuts:			Abutted by:		
Part of:			Same as:		
POTTERY	CLAY PIPE	SMALL FINDS	STRATIGRAPHIC MATRIX		
FLINT	BRICK/TILE				
BONE	OTHER	SAMPLES			
GLASS	NONE				
POST-EXCAVATION ANALYSIS:					
DATING AND PHASING:					
Excavated by & date:		Recorded by & date:		Checked by & date:	
				Sheet 1 of	

**NORTHAMPTONSHIRE ARCHAEOLOGY
CONTEXT RECORD FORM**

Project code: SMA08		Area: 2	Co-ordinates : E/N 1	Context group: 2452	Context No: 2450
Plan:	Section: 448 / 449		Levels OO T: B:		Context type: CUT
Level II Colour:	Level II Black & white:		Digital ref.:		
DEPOSIT			CUT		
1. Compaction 3. Texture/composition 5. Boundaries			1. Shape in plan 3. Profile description		
2. Colour 4. Inclusions			2. Orientation 4. Base		
DIMENSIONS					
L: 1.92m W: 0.77m D: 0.62m Ø:					
DESCRIPTION:					
1. SUB-RECTANGULAR					
2. E-W					
3. SHARP BREAK OF SLOPE AS TO TWO STEEP SIDES WHICH BREAK ABRUPTLY TO FORM A FLATISH BASE					
4.					
5.					
INTERPRETATION: GRAVE CUT GROUP 2452					
					Cont'd ?
RELATIONSHIPS:					
Fill of:			Filled by: 2451		
Cuts: 2761			Cut by:		
Overlies:			Overlain by:		
Abuts:			Abutted by:		
Part of:			Same as:		
POTTERY	CLAY PIPE	SMALL FINDS	STRATIGRAPHIC MATRIX		
FLINT	BRICK/TILE				
BONE	OTHER	SAMPLES			
GLASS	NONE				
			2451		
			2450		
			2761		
POST-EXCAVATION ANALYSIS:					
DATING AND PHASING:					
Excavated by & date: AHS 29/8/02		Recorded by & date: AHS 29/8/02		Checked by & date:	
				Sheet 1 of 1	

**NORTHAMPTONSHIRE ARCHAEOLOGY
CONTEXT RECORD FORM**

Project code: SMA08		Area: 2	Co-ordinates: E/N 1	Context group: 2452	Context No: 2451
Plan:	Section: 448/449	Levels OD T: B:		Context type: Deposit	
Level II Colour:	Level II Black & white:	Digital ref.:			
DEPOSIT			CUT		
1. Completion 3. Texture/composition 5. Boundaries			1. Shape in plan 3. Profile description		
2. Colour 4. Inclusions			2. Orientation 4. Base		
DIMENSIONS					
L: 1.92m		W: 0.77m		D: 0.62m Ø:	
DESCRIPTION:					
1. DRY; LOOSE					
2. MID BROWN					
3. SILTY SAND.					
4. UPPER FILL V. FREQUENT LARGE ANGLAR STONE 0.35m <					
OTHERWISE V. FREQUENT SMALL ANGLAR STONE 0.08m <					
5. WELL DEFINED TRANS NATURAL 2098.					
INTERPRETATION: Fill of 200 - GP 2452					
					Cont'd 7
RELATIONSHIPS:					
Fill of: 2450			Filled by:		
Cuts:			Cut by:		
Overlies:			Overlain by: 200		
Abuts:			Abutted by:		
Part of:			Same as:		
POTTERY	CLAY PIPE	SMALL FINDS		STRATIGRAPHIC MATRIX	
FLINT	BRICK/TILE			200	
BONE	OTHER	SAMPLES		2451	
GLASS	NONE			2450	
POST-EXCAVATION ANALYSIS:					
DATING AND PHASING:					
Excavated by & date: AHS 27/8/08		Recorded by & date: AHS 27/8/08.		Checked by & date:	Sheet 1 of

**NORTHAMPTONSHIRE ARCHAEOLOGY
CONTEXT RECORD FORM**

Project code: <i>SM108</i>		Area: <i>2</i>		Co-ordinates: E/N <i>1</i>		Context group: <i>2452</i>		Context No: <i>2452</i>	
Plan:		Section: <i>448/447</i>		Levels OD T: B:		Context type: <i>GROUP</i>			
Level II Colour:		Level II Black & white:		Digital ref.:					
DEPOSIT					CUT				
1. Compaction		3. Texture/composition		5. Boundaries		1. Shape in plan		3. Profile description	
2. Colour		4. Inclusions				2. Orientation		4. Base	
DIMENSIONS									
L:		W:		D:		Ø:			
DESCRIPTION:									
1.									
2.									
3.									
4.									
5.									
INTERPRETATION: <i>GROUP - CUT 2450, B. 4 2451, GRAVES 3425 + 426</i>									
									Cont'd ?
RELATIONSHIPS:									
Fill of:					Filled by:				
Cuts:					Cut by:				
Overlies:					Overlain by:				
Abuts:					Abutted by:				
Part of:					Same as:				
POTTERY	CLAY PIPE	SMALL FINDS			STRATIGRAPHIC MATRIX				
FLINT	BRICK/TILE								
BONE	OTHER	SAMPLES			<div style="border: 1px solid black; width: 100px; height: 30px; margin: 0 auto;"></div>				
GLASS	NONE								
POST-EXCAVATION ANALYSIS:									
DATING AND PHASING:									
Excavated by & date:		Recorded by & date:		Checked by & date:		Sheet 1 of			

NORTHAMPTONSHIRE ARCHAEOLOGY

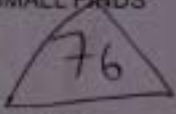

CONTEXT RECORD FORM

Project code: <i>SM08</i>		Area: <i>2</i>	Co-ordinates : E/N <i>1</i>	Context group: <i>2453</i>	Context No: <i>2454</i>
Plan:	Section: <i>444, 445</i>	Levels OD T: B		Context type: <i>DEPOSIT</i>	
Level II Colour:	Level II Black & white:	Digital ref.:			
DEPOSIT			CUT		
1. Compaction 3. Texture/composition 5. Boundaries			1. Shape in plan 3. Profile description		
2. Colour 4. Inclusions			2. Orientation 4. Base		
DIMENSIONS					
L: <i>1.65m</i>		W: <i>0.70m</i>		D: <i>0.40m</i> \emptyset :	
DESCRIPTION:					
1. <i>Loose</i>					
2. <i>Mid grey brown</i>					
3. <i>Clay core with</i>					
4. <i>Moderate angular stones (<10cm)</i>					
5.					
INTERPRETATION: <i>Fill of 2453 - CAP 2455</i>					
					Cont'd ?
RELATIONSHIPS:					
Fill of: <i>2453</i>			Filled by:		
Cuts:			Cut by:		
Overlies:			Overlain by: <i>2000</i>		
Abuts:			Abutted by:		
Part of:			Same as:		
POTTERY	CLAY PIPE	SMALL FINDS	STRATIGRAPHIC MATRIX <div style="text-align: center;"> <div style="border: 1px solid black; width: 100px; height: 30px; margin: 5px auto; display: flex; justify-content: center; align-items: center;"> 2000 </div> <div style="border: 1px solid black; width: 100px; height: 30px; margin: 5px auto; display: flex; justify-content: center; align-items: center;"> 2454 </div> <div style="border: 1px solid black; width: 100px; height: 30px; margin: 5px auto; display: flex; justify-content: center; align-items: center;"> 2453 </div> </div>		
FLINT	BRICK/TILE				
BONE	OTHER	SAMPLES			
GLASS	NONE				
POST-EXCAVATION ANALYSIS:					
DATING AND PHASING:					
Excavated by & date: <i>CNP 27/08/08</i>		Recorded by & date: <i>CNP 27/08/08</i>		Checked by & date:	Sheet 1 of

**NORTHAMPTONSHIRE ARCHAEOLOGY
CONTEXT RECORD FORM**

Project code: SMA08		Area: 2	Co-ordinates: E/N 1	Context group:	Context No: 2456
Plan:	Section: 452/453	Levels OD T B		Context type: CUT	
Level II Colour: 44/12, 50	Level II Black & white: 44/12, 30	Digital ref.:			
DEPOSIT			CUT		
1. Compaction 3. Texture/composition 5. Boundaries			1. Shape in plan 3. Profile description		
2. Colour 4. Inclusions			2. Orientation 4. Base		
DIMENSIONS					
L: 1.90m		W: 0.65m		D: 0.65m Ø:	
DESCRIPTION:					
1. Subrectangular					
2. E-W.					
3. HV.					
4. Flat, sloping to west.					
5.					
INTERPRETATION: <i>same cut group 2456</i>					
— Grave containing inhumation 429+430					
— Cut by ditch pit [2423]					
Cont'd ?					
RELATIONSHIPS:					
Fill of: 21			Filled by: 2457		
Cuts: 2001			Cut by: 2423		
Overlies:			Overlain by:		
Abuts:			Abutted by:		
Part of:			Same as:		
POTTERY	CLAY PIPE	SMALL FINDS		STRATIGRAPHIC MATRIX	
FLINT	BRICK/TILE				
BONE	OTHER	SAMPLES			
GLASS	NONE				
<div style="display: flex; justify-content: space-around; align-items: center;"> <div style="border: 1px solid black; width: 100px; height: 30px; margin: 5px;"></div> <div style="border: 1px solid black; width: 100px; height: 30px; margin: 5px; text-align: center;">2457</div> <div style="border: 1px solid black; width: 100px; height: 30px; margin: 5px;"></div> </div> <div style="display: flex; justify-content: center; align-items: center; margin: 5px 0;"> <div style="width: 100px; border-bottom: 1px solid black;"></div> </div> <div style="display: flex; justify-content: center; align-items: center; margin: 5px 0;"> <div style="border: 1px solid black; width: 100px; height: 30px; margin: 5px; text-align: center;">2456</div> </div> <div style="display: flex; justify-content: center; align-items: center; margin: 5px 0;"> <div style="width: 100px; border-bottom: 1px solid black;"></div> </div> <div style="display: flex; justify-content: center; align-items: center; margin: 5px 0;"> <div style="border: 1px solid black; width: 100px; height: 30px; margin: 5px; text-align: center;">2001</div> </div>					
POST-EXCAVATION ANALYSIS:					
DATING AND PHASING:					
Excavated by & date: M 26/8/8		Recorded by & date: PM 27/8/8		Checked by & date:	Sheet 1 of

**NORTHAMPTONSHIRE ARCHAEOLOGY
CONTEXT RECORD FORM**

Project code: SHAB		Area: 2		Co-ordinates: E/N 1		Context group:		Context No: 2457		
Plan:		Section: 452/453		Levels OO: T: B:		Context type: Deposit				
Level II Colour: 44/12, 50		Level II Black & white: 44/12, 30		Digital ref.:						
DEPOSIT					CUT					
1. Compaction			3. Texture/composition			5. Boundaries		1. Shape in plan		3. Profile description
2. Colour		4. Inclusions			2. Orientation		4. Base			
DIMENSIONS										
L:		W:			D:			Ø:		
DESCRIPTION:										
1. friable for the most part, but w end v. compact/hard										
2. mid-dark grey brown										
3. sandy loam										
4. oolite frags + roots										
5. sharp.										
INTERPRETATION: FILL OF 2456 - GAP 2456										
— Backfill into grave 2456 ~ contains fragment of glass vessel + fe nut.										
— Cut by domestic pit [2423]										
Conf'd ?										
RELATIONSHIPS:										
Fill of: 2457					Filled by:					
Cuts:					Cut by: 2423					
Overlies:					Overlain by: 2000					
Abuts:					Abutted by:					
Part of:					Same as:					
POTTERY		CLAY PIPE		SMALL FINDS						
FLINT		BRICK/TILE								
BONE		OTHER		SAMPLES						
GLASS ✓		NONE		STRATIGRAPHIC MATRIX 						
POST-EXCAVATION ANALYSIS:										
DATING AND PHASING:										
Excavated by & date: M 26/8/8.			Recorded by & date: M 27/8/8			Checked by & date:		Sheet 1 of		


**NORTHAMPTONSHIRE ARCHAEOLOGY
CONTEXT RECORD FORM**

Project code: <i>SHA08</i>		Area: <i>2</i>	Co-ordinates : E/N <i>1</i>	Context group: <i>2461</i>	Context No: <i>2459</i>									
Plan:	Section: <i>450, 451</i>	Levels <input type="checkbox"/> T <input type="checkbox"/> B		Context type: <i>Cut</i>										
Level II Colour:	Level II Black & white:	Digital ref.:												
DEPOSIT			CUT											
1. Compaction		3. Texture/composition		5. Boundaries										
2. Colour		4. Inclusions		1. Shape in plan										
				3. Profile description										
				2. Orientation										
				4. Base										
DIMENSIONS														
L:		W:		D: Ø:										
DESCRIPTION:														
1. <i>Rectangular, rounded edges corners</i>														
2. <i>E-W</i>														
3. <i>Sharp break OS, vertical edges, sharp break BS</i>														
4. <i>Flat base</i>														
5.														
INTERPRETATION:														
Cont'd 7														
RELATIONSHIPS:														
Fill of:			Filled by: <i>(2460)</i>											
Cuts: <i>(2001)</i>			Cut by:											
Overlies:			Overlain by:											
Abuts:			Abutted by:											
Part of:			Same as:											
POTTERY	CLAY PIPE	SMALL FINDS		STRATIGRAPHIC MATRIX										
FLINT	BRICK/TILE			<table border="1" style="width:100%; border-collapse: collapse;"> <tr> <td style="width:33%;"></td> <td align="center" style="width:33%;"><i>2460</i></td> <td style="width:33%;"></td> </tr> <tr> <td align="center" colspan="3"><i>2459</i></td> </tr> <tr> <td style="width:33%;"></td> <td align="center" style="width:33%;"><i>2001</i></td> <td style="width:33%;"></td> </tr> </table>			<i>2460</i>		<i>2459</i>				<i>2001</i>	
	<i>2460</i>													
<i>2459</i>														
	<i>2001</i>													
BONE	OTHER	SAMPLES												
GLASS	NONE													
POST-EXCAVATION ANALYSIS:														
DATING AND PHASING:														
Excavated by & date: <i>CDP 29/05/08</i>		Recorded by & date: <i>CDP 28/05/08</i>		Checked by & date:										
				Sheet 1 of										

**NORTHAMPTONSHIRE ARCHAEOLOGY
CONTEXT RECORD FORM**

Project code: <i>SMA08</i>		Area: <i>2</i>	Co-ordinates : E/N <i>1</i>	Context group:	Context No: <i>2460</i>
Plan:	Section: <i>450, 451</i>	Levels OD T B		Context type: <i>F:II</i>	
Level II Colour:	Level II Black & white:	Digital ref.:			
DEPOSIT			CUT		
1. Compaction 3. Texture/composition 5. Boundaries			1. Shape in plan 3. Profile description		
2. Colour 4. Inclusions			2. Orientation 4. Base		
DIMENSIONS					
L:	W:	D:	Ø:		
DESCRIPTION:					
1. <i>Loose</i>					
2. <i>Mid brown grey</i>					
3. <i>Clay mixed silt</i>					
4. <i>Moderate angular subangular stones (<4cm)</i>					
5.					
INTERPRETATION:					
Cont'd 7					
RELATIONSHIPS:					
Fill of: <i>[2451]</i>			Filled by:		
Cuts:			Cut by:		
Overlies:			Overlain by: <i>2000</i>		
Abuts:			Abutted by:		
Part of:			Same as:		
POTTERY	CLAY PIPE	SMALL FINDS		STRATIGRAPHIC MATRIX	
FLINT	BRICK/TILE				
BONE	OTHER	SAMPLES			
GLASS	NONE				
<pre> graph TD 2000[2000] --- 2460[2460] 2460 --- 2459[2459] </pre>					
POST-EXCAVATION ANALYSIS:					
DATING AND PHASING:					
Excavated by & date: <i>CDP 25/08/08</i>		Recorded by & date: <i>CDP 28/08/08</i>		Checked by & date:	
				Sheet 1 of	

**NORTHAMPTONSHIRE ARCHAEOLOGY
CONTEXT RECORD FORM**

Project code: SHA08		Area: 2		Co-ordinates : E/N 1		Context group: 2461		Context No: 2461	
Plan:		Section:		Levels OD T B		Context type: Group			
Level II Colour:		Level II Black & white:		Digital ref.:					
DEPOSIT				CUT					
1. Compaction 3. Texture/composition 5. Boundaries				1. Shape in plan		3. Profile description			
2. Colour 4. Inclusions				2. Orientation		4. Base			
DIMENSIONS									
L:		W:		D:		Ø:			
DESCRIPTION:									
1.									
2.									
3.									
4.									
5.									
INTERPRETATION:									
Confid T									
RELATIONSHIPS: GROUP CUT 2459 Fill 2460 BURIAL 433									
Fill of:					Filled by:				
Cuts:					Cut by:				
Overlies:					Overlain by:				
Abuts:					Abutted by:				
Part of:					Same as:				
POTTERY	CLAY PIPE	SMALL FINDS			STRATIGRAPHIC MATRIX 				
FLINT	BRICK/TILE								
BONE	OTHER	SAMPLES							
GLASS	NONE								
POST-EXCAVATION ANALYSIS:									
DATING AND PHASING:									
Excavated by & date: CDP 28/08/08			Recorded by & date: CDP 28/08/08			Checked by & date:		Sheet 1 of	

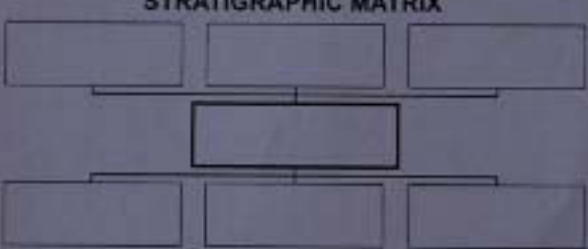
**NORTHAMPTONSHIRE ARCHAEOLOGY
CONTEXT RECORD FORM**

Project code: SH08		Area: 2		Co-ordinates: E/N 1	Context group: 2464	Context No: 2462	
Plan:		Section:		Levels OD T: B		Context type:	
Level II Colour:		Level II Black & white:		Digital ref.:		WT	
DEPOSIT				CUT			
1. Compaction		3. Texture/composition		5. Boundaries		1. Shape in plan	
2. Colour		4. Inclusions				3. Profile description	
						4. Base	
DIMENSIONS							
L: 1.6m E/W W: 7m etc N/S D: 4m Ø:							
DESCRIPTION:							
1. Shallow grave cut. Slightly square at both end.							
2. Aligned in E/W direction.							
3. Sides quite straight, slopes at both ends.							
4. Filled with on fill 2463.							
5. Even bottom rises in the middle because of big stone (23m)							
INTERPRETATION:							
Grave cut for burials 434, 435.							
Cont'd ?							
RELATIONSHIPS:							
Fill of:				Filled by: 2463			
Cuts: 2001				Cut by:			
Overlies:				Overlain by:			
Abuts:				Abutted by:			
Part of:				Same as:			
POTTERY	CLAY PIPE	SMALL FINDS		STRATIGRAPHIC MATRIX			
FLINT	BRICK/TILE						
BONE	OTHER	SAMPLES					
GLASS	NONE						
<div style="border: 1px solid black; width: 100px; height: 30px; margin: 0 auto; display: flex; align-items: center; justify-content: center;">2462</div>							
<div style="border: 1px solid black; width: 100px; height: 30px; margin: 0 auto; display: flex; align-items: center; justify-content: center;">2001</div>							
POST-EXCAVATION ANALYSIS:							
DATING AND PHASING:							
Excavated by & date: VM 28/08/08		Recorded by & date: VM 28/08/08		Checked by & date:		Sheet 1 of 1	

**NORTHAMPTONSHIRE ARCHAEOLOGY
CONTEXT RECORD FORM**

Project code: <i>SH08</i>		Area: <i>2</i>	Co-ordinates : E/N <i>1</i>	Context group: <i>2462</i>	Context No: <i>2463</i>
Plan:	Section:	Levels <small>OD T: B:</small>		Context type: <i>Deposit</i>	
Level II Colour:	Level II Black & white	Digital ref.:			
DEPOSIT			CUT		
1. Compaction		3. Texture/composition	5. Boundaries		1. Shape in plan
2. Colour		4. Inclusions		2. Orientation	3. Profile description
				4. Base	
DIMENSIONS					
L:		W:		D: \varnothing :	
DESCRIPTION:					
1. <i>Fill for grave 2462.</i>					
2. <i>Standard grave fill - dark brown sandy silt.</i>					
3. <i>Common ^{inclusions} of subangular and angular stones.</i>					
4. <i>Tree Plant roots very common.</i>					
5.					
INTERPRETATION:					
<i>Fill for grave 2462.</i>					
					Cont'd ?
RELATIONSHIPS:					
Fill of: <i>2462</i>			Filled by:		
Cuts:			Cut by:		
Overlies:			Overlain by:		
Abuts:			Abutted by:		
Part of:			Same as:		
POTTERY	CLAY PIPE	SMALL FINDS		STRATIGRAPHIC MATRIX	
FLINT	BRICK/TILE				
BONE	OTHER	SAMPLES		<div style="border: 1px solid black; padding: 5px; display: inline-block;">2463</div>	
GLASS	NONE			<div style="border: 1px solid black; padding: 5px; display: inline-block;">2462</div>	
POST-EXCAVATION ANALYSIS:					
DATING AND PHASING:					
Excavated by & date: <i>VAE 28/08/08</i>		Recorded by & date: <i>VAE 28/08/08</i>		Checked by & date:	
				Sheet 1 of 1	

**NORTHAMPTONSHIRE ARCHAEOLOGY
CONTEXT RECORD FORM**

Project code:		Area:	Co-ordinates : E/N /	Context group:	Context No: 2464
Plan:	Section:	Levels <small>DD T. B.</small>		Context type: Group	
Level II Colour:	Level II Black & white:	Digital ref.:			
DEPOSIT			CUT		
1. Compaction 3. Texture/composition 5. Boundaries			1. Shape in plan 3. Profile description		
2. Colour 4. Inclusions			2. Orientation 4. Base		
DIMENSIONS					
L:		W:		D: Ø:	
DESCRIPTION:					
1. Two badly preserved skeletons. One child [434] and adult [435]					
2. Both aligned in E/W direction					
3.					
4.					
5.					
INTERPRETATION:					
Bones in grave cut [2462]					
Cont'd ?					
RELATIONSHIPS:					
Fill of:			Filled by:		
Cuts:			Cut by:		
Overlies:			Overlain by:		
Abuts:			Abutted by:		
Part of:			Same as:		
POTTERY	CLAY PIPE	SMALL FINDS		STRATIGRAPHIC MATRIX 	
FLINT	BRICK/TILE				
BONE	OTHER	SAMPLES			
GLASS	NONE				
POST-EXCAVATION ANALYSIS:					
DATING AND PHASING:					
Excavated by & date:		Recorded by & date:		Checked by & date:	
				Sheet 1 of	

**NORTHAMPTONSHIRE ARCHAEOLOGY
CONTEXT RECORD FORM**

Project code: SHA08		Area:	Co-ordinates: E/N 1	Context group: 2467	Context No: [2465]	
Plan:	Section: 456.457	Levels 00 to 8		Context type: GRAVE CUT		
Level II Colour:	Level II Black & white	Digital ref.:				
DEPOSIT			CUT			
1. Compaction		3. Texture/composition		5. Boundaries		
2. Colour		4. Inclusions		1. Shape in plan		
				2. Orientation		
				3. Profile description		
				4. Base		
DIMENSIONS						
L: 1.65m		W: 0.6m		D: 0.45m		
DESCRIPTION:						
1. SEMI-RECTANGULAR						
2. E-W						
3. VERTICAL SIDES, WITH MORE CENTRE (50°) SLOPE ON W. END.						
4. BASE - FLAT & STONY.						
5.						
INTERPRETATION: GRAVE CUT CONTAINING 1 INHUMATION - PART OF GROUP 2467.						
					Confid?	
RELATIONSHIPS:						
Fill of:			Filled by: (2466)			
Cuts:			Cut by:			
Overlies:			Overlain by:			
Abuts:			Abutted by:			
Part of:			Same as:			
POTTERY	CLAY PIPE	SMALL FINDS		STRATIGRAPHIC MATRIX		
FLINT	BRICK/TILE					[2466]
BONE	OTHER	SAMPLES				[2465]
GLASS	NONE					2098
POST-EXCAVATION ANALYSIS:						
DATING AND PHASING:						
Excavated by & date: ARB 29/8		Recorded by & date: →		Checked by & date:	Sheet 1 of	

**NORTHAMPTONSHIRE ARCHAEOLOGY
CONTEXT RECORD FORM**

Project code: SHA08		Area:	Co-ordinates : E/N /	Context group: 2467	Context No: (2466)	
Plan:	Section: 456,457	Levels: 00 1, 2		Context type: FILL		
Level II Colour:	Level II Black & white:	Digital ref.:				
DEPOSIT			CUT			
1. Compaction 3. Texture/composition 5. Boundaries			1. Shape in plan 3. Profile description			
2. Colour 4. Inclusions			2. Orientation 4. Base			
DIMENSIONS						
L:		W:		D: 0.45m ø:		
DESCRIPTION:						
1. FRIABLE						
2. LIGHT GREY-BROWN						
3. SANDY SILT						
4. MOD. SMALL ANGULAR ROCKS.						
5.						
INTERPRETATION: GRAVE INFILL						
<input type="checkbox"/> Cont'd ?						
RELATIONSHIPS:						
Fill of: (2465)			Filled by:			
Cuts:			Cut by:			
Overlies:			Overlain by:			
Abuts:			Abutted by:			
Part of:			Same as:			
POTTERY	CLAY PIPE	SMALL FINDS		STRATIGRAPHIC MATRIX		
FLINT	BRICK/TILE	SAMPLES				[2466]
BONE	OTHER					[2465]
GLASS	NONE					[2098]
POST-EXCAVATION ANALYSIS:						
DATING AND PHASING:						
Excavated by & date: ARB 2812		Recorded by & date:		Checked by & date:		
				Sheet 1 of		

**NORTHAMPTONSHIRE ARCHAEOLOGY
CONTEXT RECORD FORM**

Project code: SHA08		Area:	Co-ordinates: E/N 1	Context group:	Context No: 2467
Plan:	Section: 436, 457	Levels: OD T B		Context type: Group	
Level II Colour:	Level II Black & white:	Digital ref.:			
DEPOSIT			CUT		
1. Compaction 3. Texture/composition 5. Boundaries			1. Shape in plan 3. Profile description		
2. Colour 4. Inclusions			2. Orientation 4. Base		
DIMENSIONS					
L	W:	D:	Ø:		
DESCRIPTION: GR. COMPASSING - CUT 2465					
1.	- FILL 2466				
2.	- GR -				
	- BODY 436				
3.					
4.					
5.					
INTERPRETATION:					
Cont'd 7					
RELATIONSHIPS:					
Fill of:			Filled by:		
Cuts:			Cut by:		
Overlies:			Overlain by:		
Abuts:			Abutted by:		
Part of:			Same as:		
POTTERY	CLAY PIPE	SMALL FINDS	STRATIGRAPHIC MATRIX		
FLINT	BRICK/TILE				
BONE	OTHER	SAMPLES			
GLASS	NONE				
POST-EXCAVATION ANALYSIS:					
DATING AND PHASING:					
Excavated by & date: ALB 28/8		Recorded by & date: →		Checked by & date:	
				Sheet 1 of	

**NORTHAMPTONSHIRE ARCHAEOLOGY
CONTEXT RECORD FORM**

Project code: SHA 08		Area: Z	Co-ordinates: E/N 1	Context group: 2470	Context No: 2468
Plan:	Section: 462/463	Levels OD 1: B		Context type: CVI	
Level II Colour:	Level II Black & white: 45/23-6	Digital ref.: 45/23-6			
DEPOSIT			CUT		
1. Compaction 3. Texture/composition 5. Boundaries			1. Shape in plan 3. Profile description		
2. Colour 4. Inclusions			2. Orientation 4. Base		
DIMENSIONS					
L: 1.45m		W: 0.70m		D: 0.6m	
DESCRIPTION:					
1. SUB-RECTANGULAR					
2. E-W					
3. SHARP GASKET SLURR AT TOP TO STEEP SIDES WHICH BREAK ABRUPTLY TO FORM AN					
4. UNEVEN BASE					
5.					
INTERPRETATION:					
Cont'd ?					
RELATIONSHIPS:					
Fill of:			Filled by: 2469		
Cuts: 2098			Cut by:		
Overlies:			Overlain by:		
Abuts:			Abuted by:		
Part of:			Same as:		
POTTERY	CLAY PIPE	SMALL FINDS		STRATIGRAPHIC MATRIX	
FLINT	BRICK/TILE			2469	
BONE	OTHER	SAMPLES		2468	
GLASS	NONE			2098	
POST-EXCAVATION ANALYSIS:					
DATING AND PHASING:					
Excavated by & date: AHS 28/8/08		Recorded by & date: AHS 28/8/08		Checked by & date:	Sheet 1 of 1

**NORTHAMPTONSHIRE ARCHAEOLOGY
CONTEXT RECORD FORM**

Project code: SHA08		Area: 2	Co-ordinates: E/N 1	Context group: 2470	Context No: 2469
Plan:	Section: 462 463	Levels 00 1: a		Context type:	
Level II Colour:	Level II Black & white: 45/23-6	Digital ref.: 45/23-6		7870311	
DEPOSIT			CUT		
1. Compaction 3. Texture/composition 5. Boundaries:			1. Shape in plan 3. Profile description		
2. Colour 4. Inclusions			2. Orientation 4. Base		
DIMENSIONS					
L: 1.45m		W: 0.7m		D: 0.6m	
DESCRIPTION:					
1. GRAY; LUBES					
2. MID-BROWN					
3. SILTY SAND					
4. FREQUENT SMALL ANGULAR STONES 6cm < OCCASIONAL LARGER STONES 20cm <					
5. WELL DEFINED AGAINST NATURAL 2098.					
INTERPRETATION:					
<small>Cont'd 7</small>					
RELATIONSHIPS:					
Fill of: 2468			Filled by:		
Cuts:			Cut by:		
Overlies:			Overlain by:		
Abuts:			Abutted by:		
Part of:			Same as:		
POTTERY	CLAY PIPE	SMALL FINDS	STRATIGRAPHIC MATRIX		
FLINT	BRICK/TILE				
BONE	OTHER	SAMPLES			
GLASS	NONE				
			2000		
			2469		
			2468		
POST-EXCAVATION ANALYSIS:					
DATING AND PHASING:					
Excavated by & date: AHB 28/8/08		Recorded by & date: AHB 28/8/08		Checked by & date:	
				Sheet 1 of 1	

**NORTHAMPTONSHIRE ARCHAEOLOGY
CONTEXT RECORD FORM**

Project code: SHA08		Area:		Co-ordinates : E/N /		Context group:		Context No: 2471																			
Plan:		Section:		Levels OD T: B:		Context type: Cut																					
Level II Colour:		Level II Black & white:		Digital ref.:																							
DEPOSIT				CUT																							
1. Compaction		3. Texture/composition		5. Boundaries		1. Shape in plan		3. Profile description																			
2. Colour		4. Inclusions				2. Orientation		4. Base																			
DIMENSIONS																											
L: 1.30 m		W: .63 m		D: .20 m		Ø:																					
DESCRIPTION:																											
1. rectangular w/ curved ends to E+W																											
2. E-W aligned - both burials E-W w/in cut																											
3. sharp to S w/ a more merged edge to W																											
4. W-shaped																											
5.																											
INTERPRETATION:																											
- shorter cut than most of the standard graves - likely resulting in the best knees of both burials																											
									Cont'd ?																		
RELATIONSHIPS:																											
Fill of:					Filled by:																						
Cuts: 2001					Cut by:																						
Overlies:					Overlain by:																						
Abuts:					Abutted by:																						
Part of:					Same as:																						
POTTERY	CLAY PIPE	SMALL FINDS			STRATIGRAPHIC MATRIX																						
FLINT	BRICK/TILE																										
BONE	OTHER	SAMPLES																									
GLASS	NONE																										
<table border="1" style="margin: auto;"> <tr> <td style="width: 20%;"></td> <td style="width: 20%; text-align: center;">2472</td> <td style="width: 20%;"></td> </tr> <tr> <td colspan="3" style="text-align: center;">┌───────────┴───────────┐</td> </tr> <tr> <td colspan="3" style="text-align: center;"> <table border="1" style="margin: auto;"> <tr> <td colspan="3" style="text-align: center;">2471</td> </tr> </table> </td> </tr> <tr> <td colspan="3" style="text-align: center;">┌───────────┴───────────┐</td> </tr> <tr> <td style="width: 20%;"></td> <td style="width: 20%; text-align: center;">2001</td> <td style="width: 20%;"></td> </tr> </table>											2472		┌───────────┴───────────┐			<table border="1" style="margin: auto;"> <tr> <td colspan="3" style="text-align: center;">2471</td> </tr> </table>			2471			┌───────────┴───────────┐				2001	
	2472																										
┌───────────┴───────────┐																											
<table border="1" style="margin: auto;"> <tr> <td colspan="3" style="text-align: center;">2471</td> </tr> </table>			2471																								
2471																											
┌───────────┴───────────┐																											
	2001																										
POST-EXCAVATION ANALYSIS:																											
DATING AND PHASING:																											
Excavated by & date: AK 28/08/08			Recorded by & date: AK 28/08/08			Checked by & date:		Sheet 1 of																			

**NORTHAMPTONSHIRE ARCHAEOLOGY
CONTEXT RECORD FORM**

Context No: 2472		Context group:	
Section:		Levels: 1, 2	
Level 1 Colour: Black & white		Digital ref.:	
DEPOSIT		IDUT	
1. Compaction 2. Texture/composition 3. Boundaries		1. Shape in plan 3. Profile description	
4. Colour 4. Inclusions		2. Orientation 4. Base	
DIMENSIONS			
L: 1.30m W: 0.3m D: 0.20m Ø:			
DESCRIPTION:			
1. loose soil			
2. light brown w/ parts of dark brown			
3. sandy loam			
4. 20-30% small to medium stones			
5. clean but merged to north a bit			
INTERPRETATION:			
- standard fill w/ fewer inclusions than some basals			
Context?			
RELATIONSHIPS:			
Fill of: 2471		Filled by:	
Cuts:		Cut by:	
Overlies:		Overlain by:	
Abuts:		Abutted by:	
Part of:		Same as:	
POTTERY	CLAY PIPE	SMALL FINDS	STRATIGRAPHIC MATRIX <div style="display: flex; justify-content: space-around; align-items: center;"> <div style="border: 1px solid black; padding: 5px;">2000</div> <div style="border: 1px solid black; padding: 5px;">2472</div> <div style="border: 1px solid black; padding: 5px;">2471</div> </div>
FLINT	BRICK/TILE		
BONE	OTHER	SAMPLES	
GLASS	NONE		
POST-EXCAVATION ANALYSIS:			
DATING AND PHASING:			
Excavated by & date: AK 28/08/08		Recorded by & date: AK 28/08/08	
Checked by & date:		Sheet 1 of 1	

NORTHAMPTONSHIRE ARCHAEOLOGY CONTEXT RECORD FORM

Project code: SHA08		Area:	Co-ordinates : E/N 1	Context group:	Context No: 2473
Plan:	Section:	Levels OD T: B:		Context type: Group	
Level II Colour:	Level II Black & white:	Digital ref.:			
DEPOSIT			CUT		
1. Compaction		3. Texture/composition		5. Boundaries	
2. Colour		4. Inclusions		1. Shape in plan	
				3. Profile description	
				2. Orientation	
				4. Base	
DIMENSIONS					
L: 4.3m 1.30m W: .63m D: .20m Ø:					
DESCRIPTION:					
1.					
2.					
3.					
4.					
5.					
INTERPRETATION: cut [2471], Fill [2472], Burials (440) (441) (441)					
- group g 2 burials each E-W aligned w/ heads to east					
- both w/ knees bent to south, likely caused by shorter grave cut					
- heavy fracturing from previous road to both skeletons					
Cont'd ?					
RELATIONSHIPS:					
Fill of:			Filled by:		
Cuts:			Cut by:		
Overlies:			Overlain by:		
Abuts:			Abutted by:		
Part of:			Same as:		
POTTERY	CLAY PIPE	SMALL FINDS	STRATIGRAPHIC MATRIX		
FLINT	BRICK/TILE				
BONE	OTHER	SAMPLES			
GLASS	NONE				
POST-EXCAVATION ANALYSIS:					
DATING AND PHASING:					
Excavated by & date: AK 28/08/08		Recorded by & date: AK 28/08/08		Checked by & date:	
				Sheet 1 of 1	

**NORTHAMPTONSHIRE ARCHAEOLOGY
CONTEXT RECORD FORM**

Project code: SHA08		Area: 2	Co-ordinates : E/N 1	Context group: 2477	Context No: 2477
Plan:	Section:	Levels		Context type:	
Level II Colour:	Level II Black & white:	OO T: B:		Group	
Digital ref.:					
DEPOSIT			CUT		
1. Compaction 3. Texture/composition 5. Boundaries			1. Shape in plan 3. Profile description		
2. Colour 4. Inclusions			2. Orientation 4. Base		
DIMENSIONS					
L:	W:	D:	Ø:		
DESCRIPTION:					
1.					
2.					
3.					
4.					
5.					
INTERPRETATION: GROUP					
CUT - 2478 fill - 2479 BURIAL - 462					
					Cont'd ?
RELATIONSHIPS:					
Fill of:			Filled by:		
Cuts:			Cut by:		
Overlies:			Overlain by:		
Abuts:			Abutted by:		
Part of:			Same as:		
POTTERY	CLAY PIPE	SMALL FINDS	STRATIGRAPHIC MATRIX		
FLINT	BRICK/TILE	181, 82			
BONE	OTHER	SAMPLES			
GLASS	NONE				
POST-EXCAVATION ANALYSIS:					
DATING AND PHASING:					
Excavated by & date: CD 28/05/08		Recorded by & date: CD 28/05/08		Checked by & date:	Sheet 1 of

**NORTHAMPTONSHIRE ARCHAEOLOGY
CONTEXT RECORD FORM**

Project code: SHA08		Area: 2	Co-ordinates : E/N 1	Context group: 2477	Context No: 2478
Plan:	Section: 456, 457	Levels OD T: B:		Context type: CUT	
Level II Colour:	Level II Black & white:	Digital ref.:			
DEPOSIT			CUT		
1. Compaction 3. Texture/composition 5. Boundaries		1. Shape in plan		3. Profile description	
2. Colour 4. Inclusions		2. Orientation		4. Base	
DIMENSIONS					
L: 1.80m	W: 0.60m	D: 0.50m			
DESCRIPTION:					
1. <i>Rectangular, rounded off corners</i>					
2. <i>E-W</i>					
3. <i>Sharp break top, vertical sides, sharp break base</i>					
4.					
5. <i>Several large rocks in base</i>					
INTERPRETATION:					
<i>Cut for SX 442 - body inhumed around rocks</i>					
<i>Grave cut rectangular around rocks & mostly back-filled before inhumation as presumably couldn't get body to fit lower down</i>					
Cont'd 7					
RELATIONSHIPS:					
Fill of:			Filled by: (2479)		
Cuts: 2001			Cut by:		
Overlies:			Overlain by:		
Abuts:			Abutted by:		
Part of:			Same as:		
POTTERY	CLAY PIPE	SMALL FINDS	STRATIGRAPHIC MATRIX		
FLINT	BRICK/TILE				
BONE	OTHER	SAMPLES			
GLASS	NONE				
			2479		
			2478		
			2001		
POST-EXCAVATION ANALYSIS:					
DATING AND PHASING:					
Excavated by & date: CDP 28/08/08		Recorded by & date: CDP 28/08/08		Checked by & date:	
				Sheet 1 of	

**NORTHAMPTONSHIRE ARCHAEOLOGY
CONTEXT RECORD FORM**

Project code: <i>SHA08</i>		Area: <i>2</i>	Co-ordinates: E/N <i>1</i>	Context group: <i>2477</i>	Context No: <i>2479</i>
Plan:	Section: <i>458,459</i>	Levels: OD T: A		Context type: <i>Fill</i>	
Level II Colour:	Level II Black & white:	Digital ref.:			
DEPOSIT			CUT		
1. Compaction 3. Texture/composition 5. Boundaries			1. Shape in plan 3. Profile description		
2. Colour 4. Inclusions			2. Orientation 4. Base		
DIMENSIONS					
L: <i>1.80m</i>		W: <i>0.60m</i>		D: <i>0.50m</i>	
DESCRIPTION:					
1. <i>Loose friable</i>					
2. <i>Mid brown</i>					
3. <i>Clay silt sand</i>					
4. <i>Moderate angular/subangular stone (<5cm)</i>					
5.					
INTERPRETATION: <i>fill of cut (2478)</i> <i>Upright piece of wood (A82) at feet - remains of grave marker?</i>					
Cont'd ?					
RELATIONSHIPS:					
Fill of: <i>[2478]</i>			Filled by:		
Cuts:			Cut by:		
Overlies:			Overlain by: <i>2000</i>		
Abuts:			Abutted by:		
Part of:			Same as:		
POTTERY	CLAY PIPE	SMALL FINDS	STRATIGRAPHIC MATRIX		
FLINT	BRICK/TILE	<i>81, 82</i>			
BONE	OTHER	SAMPLES			
GLASS	NONE				
			<i>2000</i>		
			<i>2479</i>		
			<i>2478</i>		
POST-EXCAVATION ANALYSIS:					
DATING AND PHASING:					
Excavated by & date: <i>CDP 28/05/08</i>		Recorded by & date: <i>CDP 28/05/08</i>		Checked by & date:	Sheet 1 of

**NORTHAMPTONSHIRE ARCHAEOLOGY
CONTEXT RECORD FORM**

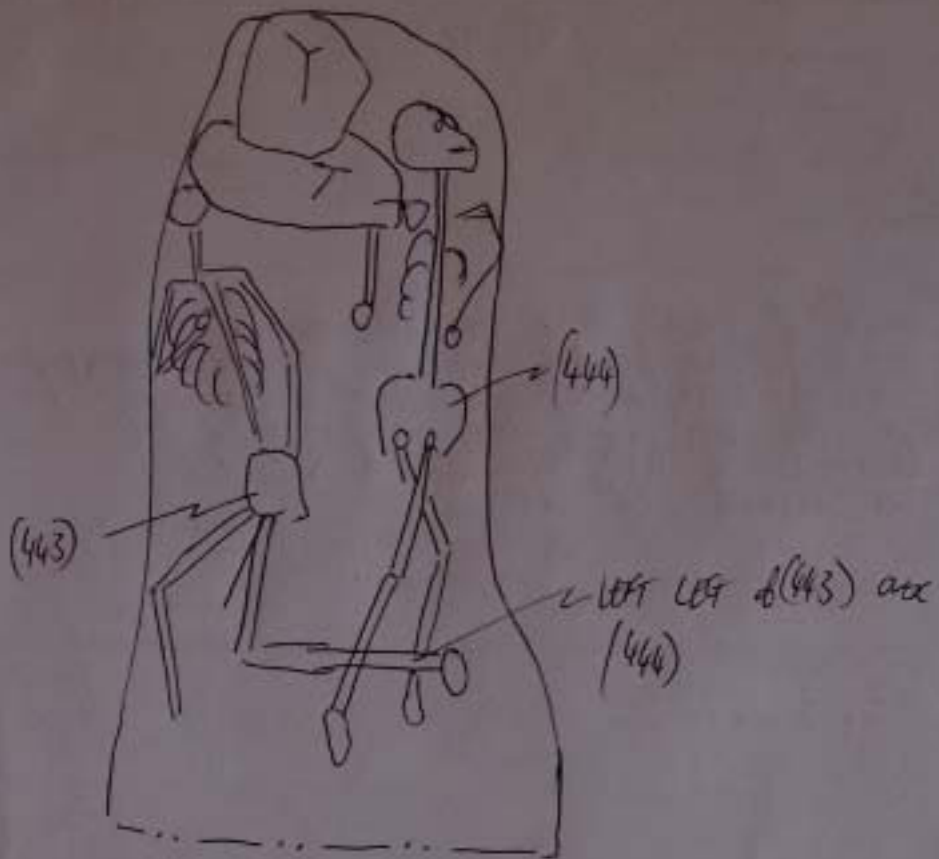
Project code: <i>SHA08</i>		Area: <i>2</i>	Co-ordinates: E/N <i>1</i>	Context group: <i>2482</i>	Context No: <i>2480</i>
Plan:	Section: <i>472, 473</i>	Levels: <i>DD 1, B</i>		Context type: <i>CUT</i>	
Level II Colour:	Level II Black & white: <i>47/15</i>	Digital ref.: <i>47/15</i>			
DEPOSIT			CUT		
1. Compaction		3. Texture/composition		5. Boundaries	
2. Colour		4. Inclusions		1. Shape in plan	
				3. Profile description	
				2. Orientation	
				4. Base	
DIMENSIONS					
L: <i>1.975/1.56</i>		W: <i>0.60</i>		D: <i>0.30</i>	
DESCRIPTION:					
1. <i>SLAB RECTANGULAR - ROUNDED E END. WORN END TRUNCATED. DIRT LEG CAUSED BY ROCK @ SW END</i>					
2. <i>E/W</i>					
3. <i>Top of box S. SHARP - INTERNAL SIDES GRADUAL OF SLOPE @ BOTTOM</i>					
4. <i>Is Horizontal</i>					
5.					
INTERPRETATION:					
<i>End of GRAVE - FB 2481 gr. 2487. WORN end of GRAVE not TRUNCATED</i>					
					Cont'd ?
RELATIONSHIPS:					
Fill of:			Filled by: <i>(2481)</i>		
Cuts: <i>2001</i>			Cut by:		
Overlies:			Overlain by:		
Abuts:			Abutted by:		
Part of:			Same as:		
POTTERY	CLAY PIPE	SMALL FINDS	STRATIGRAPHIC MATRIX		
FLINT	BRICK/TILE	<i>/</i>			
BONE	OTHER	SAMPLES			
GLASS	NONE	<i>/</i>			
			2481		
			2480		
			2001		
POST-EXCAVATION ANALYSIS:					
DATING AND PHASING:					
Excavated by & date: <i>DM 28/5/08</i>		Recorded by & date: <i>DM 28/5/08</i>		Checked by & date:	Sheet 1 of

**NORTHAMPTONSHIRE ARCHAEOLOGY
CONTEXT RECORD FORM**

Project code:		Area:		Co-ordinates: E/N 1	Context group: 2482	Context No: 2481																
Plan:		Section: 472.473		Levels OO T. B		Context type: Fill																
Level II Colour:		Level II Black & white:		Digital ref.:																		
DEPOSIT				CUT																		
1. Compaction 3. Texture/composition 5. Boundaries				1. Shape in plan 3. Profile description																		
2. Colour 4. Inclusions				2. Orientation 4. Base																		
DIMENSIONS																						
L:		W:		D:		d:																
DESCRIPTION:																						
<p>1. LOOSE - MEDIUM</p> <p>2. LIGHT GREYISH BROWN</p> <p>3. SLIGHTLY SILTY SAND</p> <p>4. FEW SUB-ANGULAR STONE FRAGS RANGING IN SIZE FROM (0.04x0.04x0.02 → 0.20x0.15x0.10) AND FEW PIECES OF LIME BOUND</p> <p>5. → SEVERAL SHELLS (443, 444) WITHIN GRAVE.</p>																						
INTERPRETATION:																						
REPOSITED NATURAL - GRAVE FILL OF GRAVE [2480].																						
Cont'd ?																						
RELATIONSHIPS:																						
Fill of: 2480				Filled by:																		
Cuts:				Cut by:																		
Overlies:				Overlain by: 2000																		
Abuts:				Abutted by:																		
Part of:				Same as:																		
POTTERY	CLAY PIPE	SMALL FINDS		STRATIGRAPHIC MATRIX																		
FLINT	BRICK/TILE	83 - YELLOW FRAGS from frags of 443.		<table border="1" style="width:100%; height: 100px; text-align: center;"> <tr><td> </td><td>2000</td><td> </td></tr> <tr><td colspan="3"> </td></tr> <tr><td> </td><td>2481</td><td> </td></tr> <tr><td colspan="3"> </td></tr> <tr><td> </td><td>2480</td><td> </td></tr> </table>					2000						2481						2480	
	2000																					
	2481																					
	2480																					
BONE	OTHER	SAMPLES																				
GLASS	NONE	/																				
POST-EXCAVATION ANALYSIS:																						
DATING AND PHASING:																						
Excavated by & date: JH 28/5/00		Recorded by & date: JH 28/5/00		Checked by & date:		Sheet 1 of																

**NORTHAMPTONSHIRE ARCHAEOLOGY
CONTEXT RECORD FORM**


Project code: <i>SHA08</i>		Area: <i>2</i>	Co-ordinates: E/N <i>1</i>	Context group:	Context No: <i>2482</i>
Plan: <i>—</i>	Section: <i>472, 473</i>	Levels: <i>00-1</i> <i>2</i>		Context type: <i>Grave</i>	
Level II Colour:	Level II Black & white:	Digital ref.:			
DEPOSIT			CUT		
1. Compaction 3. Texture/composition 5. Boundaries			1. Shape in plan 3. Profile description		
2. Colour 4. Inclusions			2. Orientation 4. Base		
DIMENSIONS					
L:		W:		D:	
DESCRIPTION:					
1. <i>Grave of TWO BONE SKELETONS WITHIN GRAVE CUT [2480]. BONE ARE 2 LARGE PARALLEL</i>					<i>(2481)</i>
2. <i>Occurring Rocks WHICH FORM PART OF THE GRAVE CUT. THE LEFT LEG OF (443) IS TOP OF THE</i>					<i>(443)</i>
3. <i>Lower leg of (444) FORMING A SEQUENCE.</i>					<i>(444)</i>
4. <i>SEE REVERSE FOR SKETCH.</i>					<i>[2480]</i>
5.					<i>(2001)</i>
INTERPRETATION:					
Cont'd 7					
RELATIONSHIPS:					
Fill of:			Filled by:		
Cuts:			Cut by:		
Overlies:			Overlain by:		
Abuts:			Abutted by:		
Part of:			Same as:		
POTTERY	CLAY PIPE	SMALL FINDS	STRATIGRAPHIC MATRIX		
FLINT	BRICK/TILE	<i>85</i> <i>YELLOW FERRIC</i> <i>APPROX RESULTS</i> <i>of 443.</i>			
BONE	OTHER	SAMPLES			
GLASS	NONE	<i>—</i>			
POST-EXCAVATION ANALYSIS:					
DATING AND PHASING:					
Excavated by & date: <i>MM 28/8/08</i>		Recorded by & date: <i>MM 28/8/08</i>		Checked by & date:	
				Sheet 1 of	



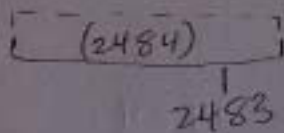
**NORTHAMPTONSHIRE ARCHAEOLOGY
CONTEXT RECORD FORM**

Project code: SHA'08		Area: 2		Co-ordinates: E/N 1	Context group: 2485	Context No: 2483				
Plan:		Section:		Levels OD T: B:		Context type: CUT				
Level II Colour:		Level II Black & white:		Digital ref.:						
DEPOSIT				CUT						
1. Compaction		3. Texture/composition		5. Boundaries		1. Shape in plan				
2. Colour		4. Inclusions				3. Profile description				
						4. Base				
DIMENSIONS										
L: 1.80m		W: 0.70m		D: 0.05m		Ø:				
DESCRIPTION:										
1. sub-rectangular, rounded at top, truncated by machine at bottom (west end).										
2. E/W band with head at E.										
3. steep sided but virtually no sides remaining.										
4. higher in the middle than at E + W.										
5. Profile + section on back.										
INTERPRETATION: GRAVE CUT, GRAVE 2485										
Cont'd ?										
RELATIONSHIPS:										
Fill of:				Filled by: 2484.						
Cuts: 2001				Cut by:						
Overlies:				Overlain by:						
Abuts:				Abutted by:						
Part of:				Same as:						
POTTERY	CLAY PIPE	SMALL FINDS		STRATIGRAPHIC MATRIX						
FLINT	BRICK/TILE	/							2484	
BONE	OTHER	SAMPLES						2483		
GLASS	NONE	/							2001	
POST-EXCAVATION ANALYSIS:										
DATING AND PHASING:										
Excavated by & date:		Recorded by & date:		Checked by & date:		Sheet 1 of				
GH 29/08/08		GH 29/08/08.								

N facing profile of cut 2483 burial #445,
group 2485 GH 29/08/08 1:20



E facing section cut 2483, burial 445, group 2485
GH 29/08/08 1:20



**NORTHAMPTONSHIRE ARCHAEOLOGY
CONTEXT RECORD FORM**

Project code: <i>SM208</i>		Area: <i>2</i>	Co-ordinates: E/N <i>1</i>	Context group:	Context No: <i>2487</i>
Plan:	Section: <i>474, 475</i>	Levels OD T: B:		Context type: <i>depos</i>	
Level II Colour: <i>46/24</i>	Level II Black & white: <i>46/24 47/26</i>	Digital ref.:			
DEPOSIT			CUT		
1. Compaction 3. Texture/composition 5. Boundaries			1. Shape in plan 3. Profile description		
2. Colour 4. Inclusions			2. Orientation 4. Base		
DIMENSIONS					
L:	W:	D: <i>0.25m</i>		Ø:	
DESCRIPTION:					
1. <i>fringe</i>					
2. <i>mid grey brown</i>					
3. <i>sandy loam</i>					
4. <i>see soil map (see notes)</i>					
5. <i>diffuse</i>					
INTERPRETATION:					
<i>backfill into grave [2486] over bricks 446/467</i>					
					Cont'd ?
RELATIONSHIPS:					
Fill of:			Filled by:		
Cuts:			Cut by:		
Overlies:			Overlain by:		
Abuts:			Abutted by:		
Part of:			Same as:		
POTTERY	CLAY PIPE	SMALL FINDS	STRATIGRAPHIC MATRIX		
FLINT	BRICK/TILE				
BONE	OTHER	SAMPLES			
GLASS	NONE				
			<i>2487</i>		
			<i>446</i> <i>467</i>		
POST-EXCAVATION ANALYSIS:					
DATING AND PHASING:					
Excavated by & date:	Recorded by & date: <i>Pm 29-8-8</i>	Checked by & date:	Sheet 1 of		

**NORTHAMPTONSHIRE ARCHAEOLOGY
CONTEXT RECORD FORM**

Project code: <i>SM28</i>		Area: <i>2</i>	Co-ordinates: E/N <i>1</i>	Context group:	Context No: <i>2488</i>
Plan:	Section: <i>444, 445</i>		Levels	OD T: B:	Context type: <i>Group no.</i>
Level II Colour: <i>46/24, 47/26</i>	Level II Black & white: <i>46/24, 47/26</i>	Digital ref.:			
DEPOSIT			CUT		
1. Compaction		3. Texture/composition		5. Boundaries	
2. Colour		4. Inclusions		1. Shape in plan	
				3. Profile description	
				2. Orientation	
				4. Base	
DIMENSIONS					
L:	W:	D:	Ø:		
DESCRIPTION:					
1.					
2.					
3.					
4.					
5.					
INTERPRETATION:					
<i>Group ~ cut 2486, fill 2487, features 446+447</i>					
Cont'd ?					
RELATIONSHIPS:					
Fill of:			Filled by:		
Cuts:			Cut by:		
Overlies:			Overlain by:		
Abuts:			Abutted by:		
Part of			Same as:		
POTTERY	CLAY PIPE	SMALL FINDS	STRATIGRAPHIC MATRIX		
FLINT	BRICK/TILE				
BONE	OTHER	SAMPLES			
GLASS	NONE				
POST-EXCAVATION ANALYSIS:					
DATING AND PHASING:					
Excavated by & date:	Recorded by & date: <i>sm 29-8-8</i>	Checked by & date:	Sheet 1 of		

**NORTHAMPTONSHIRE ARCHAEOLOGY
CONTEXT RECORD FORM**

Project code: S1A08		Area: 2		Co-ordinates: E/N 1	Context group: 2491	Context No: 2489																
Plan:		Section: 478,479		Levels OO T: B:		Context type:																
Level II Colour:		Level II Black & white		Digital ref.:		CUT																
DEPOSIT				CUT																		
1. Compaction		3. Texture/composition		5. Boundaries		1. Shape in plan																
2. Colour		4. Inclusions				3. Profile description																
						4. Base																
DIMENSIONS																						
L: 1.77m		W: 0.70m		D: 0.27m		Ø:																
DESCRIPTION:																						
1. sub rectangular																						
2. E-W																						
3. Very truncated, S side steep, W & N shallow, E sloping																						
4. Base irregular, natural stone remains in places.																						
5. /																						
INTERPRETATION: GRAVE CUT GROUP 2491																						
Cont'd ?																						
RELATIONSHIPS:																						
Fill of:				Filled by: 2490																		
Cuts:				Cut by:																		
Overlies:				Overlain by:																		
Abuts:				Abutted by:																		
Part of:				Same as:																		
POTTERY	CLAY PIPE	SMALL FINDS		STRATIGRAPHIC MATRIX																		
FLINT	BRICK/TILE																					
BONE	OTHER	SAMPLES																				
GLASS	NONE																					
<table border="1" style="margin: auto;"> <tr> <td style="width: 20px; height: 20px;"></td> <td style="width: 20px; height: 20px; text-align: center;">2490</td> <td style="width: 20px; height: 20px;"></td> </tr> <tr> <td colspan="3" style="text-align: center;"> </td> </tr> <tr> <td colspan="3" style="text-align: center;">2489</td> </tr> <tr> <td colspan="3" style="text-align: center;"> </td> </tr> <tr> <td style="width: 20px; height: 20px;"></td> <td style="width: 20px; height: 20px;"></td> <td style="width: 20px; height: 20px;"></td> </tr> </table>									2490					2489								
	2490																					
2489																						
POST-EXCAVATION ANALYSIS:																						
DATING AND PHASING:																						
Excavated by & date: Af 29.8.08		Recorded by & date: Af 1.9.08		Checked by & date:		Sheet 1 of																



**NORTHAMPTONSHIRE ARCHAEOLOGY
CONTEXT RECORD FORM**

Project code: <i>SHADS</i>		Area: <i>2</i>	Co-ordinates: E/N <i>1</i>	Context group: <i>2491</i>	Context No: <i>2490</i>
Plan:	Section: <i>478, 479</i>	Levels OD: T: B:		Context type: <i>FILL</i>	
Level II Colour:	Level II Black & white:	Digital ref.:			
DEPOSIT			CUT		
1. Compaction 3. Texture/composition 5. Boundaries			1. Shape in plan 3. Profile description		
2. Colour 4. Inclusions			2. Orientation 4. Base		
DIMENSIONS					
L: <i>1.77m</i>		W: <i>0.70m</i>		D: <i>0.27m</i> Ø:	
DESCRIPTION:					
1. massive friable					
2. grey brown					
3. Loam					
4. ^{fragment} fragments of stone & roots - fly pupae in body cavities of burials.					
5. Merging with natural.					
INTERPRETATION: <i>FILL OF 2489 - GROUP 2491</i>					
					Cont'd ?
RELATIONSHIPS:					
Fill of: <i>2489</i>			Filled by:		
Cuts:			Cut by:		
Overlies:			Overlain by:		
Abuts:			Abutted by:		
Part of:			Same as:		
POTTERY	CLAY PIPE	SMALL FINDS	STRATIGRAPHIC MATRIX		
FLINT	BRICK/TILE				
BONE	OTHER	SAMPLES			
GLASS	NONE ✓				
			2490		
			2489		
POST-EXCAVATION ANALYSIS:					
DATING AND PHASING:					
Excavated by & date: <i>AF 29.8.08</i>		Recorded by & date: <i>AF 1.9.08</i>		Checked by & date:	
				Sheet 1 of	

**NORTHAMPTONSHIRE ARCHAEOLOGY
CONTEXT RECORD FORM**

Project code: SHA08		Area: 2	Co-ordinates : E/N 1	Context group: 2491	Context No: 2491
Plan:	Section: 478, 479	Levels <input type="checkbox"/> T <input type="checkbox"/> B:		Context type: Group	
Level II Colour:	Level II Black & white	Digital ref.:			
DEPOSIT			CUT		
1. Compaction 3. Texture/composition 5. Boundaries			1. Shape in plan 3. Profile description		
2. Colour 4. Inclusions			2. Orientation 4. Base		
DIMENSIONS					
L:		W:		D: Ø:	
DESCRIPTION:					
1.			2490	} Group 2491	
2.			448		
3.			449		
4.			1		
5.			2489		
INTERPRETATION: Group comprises cut 2489, fill 2490, burials 448, 449.					
					Cont'd ?
RELATIONSHIPS:					
Fill of:			Filled by:		
Cuts:			Cut by:		
Overlies:			Overlain by:		
Abuts:			Abutted by:		
Part of:			Same as:		
POTTERY	CLAY PIPE	SMALL FINDS	STRATIGRAPHIC MATRIX		
FLINT	BRICK/TILE				
BONE	OTHER	SAMPLES			
GLASS	NONE				
POST-EXCAVATION ANALYSIS:					
DATING AND PHASING:					
Excavated by & date:		Recorded by & date:		Checked by & date:	
				Sheet 1 of	

**NORTHAMPTONSHIRE ARCHAEOLOGY
CONTEXT RECORD FORM**

Project code: <i>SHACB</i>		Area:	Co-ordinates: E/N <i>1</i>	Context group: <i>3494</i>	Context No: <i>2493</i>
Plan:	Section: <i>435-439</i>	Levels:	<i>00 1 2</i>		Context type: <i>Fill</i>
Level II Colour:	Level II Black & white:	Digital ref.:			
DEPOSIT			CUT		
1. Compaction 2. Texture/composition 5. Boundaries			1. Shape in plan 3. Profile description		
2. Colour 4. Inclusions			2. Orientation 4. Base		
DIMENSIONS					
L: <i>2.20m</i> W: <i>1.20m</i> D: <i>0.69m</i> #					
DESCRIPTION:					
1. Friable, compact and loose in places					
2. mid grey brown					
3. s.H - some clay silt					
4. Human Bone - v frequent, angular large and small natural bone, fly pipe & remains remains of					
5. brain <i>well defined</i>					
INTERPRETATION: <i>fill of at 3492. Grav 3494</i>					
<i>Fill of disartic Pit</i>					
Cont'd 1					
RELATIONSHIPS:					
Fill of: <i>3492</i>			Filled by:		
Cuts:			Cut by:		
Overlies:			Overlain by:		
Abuts:			Abutted by:		
Part of:			Same as:		
POTTERY	CLAY PIPE	SMALL FINDS	STRATIGRAPHIC MATRIX		
FLINT	BRICK/TILE				
BONE	OTHER	SAMPLES	<i>2492</i>		
GLASS	NONE		<i>2493</i>		
POST-EXCAVATION ANALYSIS:					
DATING AND PHASING:					
Excavated by & date: <i>DK 27/8/8</i>		Recorded by & date: <i>GAC 27/8</i>		Checked by & date:	
				Sheet 1 of <i>3</i>	

**NORTHAMPTONSHIRE ARCHAEOLOGY
CONTEXT RECORD FORM**

Project code: SHA08		Area:		Co-ordinates : E/N 1	Context group: 2494	Context No: 2494	
Plan: /		Section: 438-439		Levels O D T. B		Context type: Group	
Level II Colour:		Level II Black & white:		Digital ref.:			
DEPOSIT				CUT			
1. Compaction		3. Texture/composition		5. Boundaries		1. Shape in plan	
2. Colour		4. Inclusions				3. Profile description	
						4. Base	
DIMENSIONS							
L: 2.20m		W: 1.20m		D: 0.69m		Ø:	
DESCRIPTION:							
1.							
2. 2492] - 2494							
3. 2493]							
4.							
5.							
INTERPRETATION:							
Disartic Pit							
Cont'd ?							
RELATIONSHIPS:							
Fill of:				Filled by:			
Cuts:				Cut by:			
Overlies:				Overlain by:			
Abuts:				Abutted by:			
Part of:				Same as:			
POTTERY	CLAY PIPE	SMALL FINDS		STRATIGRAPHIC MATRIX			
FLINT	BRICK/TILE	/					
BONE	OTHER	SAMPLES					
GLASS	NONE	/					
POST-EXCAVATION ANALYSIS:							
DATING AND PHASING:							
Excavated by & date: CAC 27/8/8		Recorded by & date: 2/9/8 ac		Checked by & date:		Sheet 1 of 3	

**NORTHAMPTONSHIRE ARCHAEOLOGY
CONTEXT RECORD FORM**

Project code: <i>SHA 08</i>		Area: <i>2</i>	Co-ordinates: E/N <i>1</i>	Context group: <i>2497</i>	Context No: <i>2495</i>		
Plan:	Section: <i>476, 477</i>		Levels <small>OD T: B:</small>		Context type: <i>Cut</i>		
Level II Colour:	Level II Black & white:		Digital ref.:				
DEPOSIT			CUT				
1. Compaction 3. Texture/composition 5. Boundaries			1. Shape in plan 3. Profile description				
2. Colour 4. Inclusions			2. Orientation 4. Base				
DIMENSIONS							
L: <i>1.50m</i>		W: <i>0.65m</i>		D: <i>0.25m</i>			
DESCRIPTION:							
1. <i>Rectangular, rounded corners</i>							
2. <i>E-W</i>							
3. <i>Sharp break 70s, vertical sides, moderate concave kerf 80s</i>							
4. <i>Flat</i>							
5.							
INTERPRETATION:							
<i>Cut rectangular with large rock in SE corner, next to which lead was placed. Shifted on cut to north (on survey)</i>							
Cont'd ?							
RELATIONSHIPS:							
Fill of:			Filled by: <i>(2496)</i>				
Cuts: <i>(2001)</i>			Cut by:				
Overlies:			Overlain by:				
Abuts:			Abutted by:				
Part of:			Same as:				
POTTERY	CLAY PIPE	SMALL FINDS		STRATIGRAPHIC MATRIX			
FLINT	BRICK/TILE					<i>2496</i>	
BONE	OTHER	SAMPLES				<i>2495</i>	
GLASS	NONE					<i>2001</i>	
POST-EXCAVATION ANALYSIS:							
DATING AND PHASING:							
Excavated by & date: <i>CP 29/08/08</i>		Recorded by & date: <i>CP 29/08/08</i>		Checked by & date:	Sheet 1 of		

**NORTHAMPTONSHIRE ARCHAEOLOGY
CONTEXT RECORD FORM**

Project code: <i>SMA08</i>		Area: <i>2</i>	Co-ordinates: E/N <i>1</i>	Context group:	Context No: <i>2496</i>																		
Plan:	Section: <i>476, 477</i>	Levels	OD T B	Context type: <i>Fill</i>																			
Level II Colour:	Level II Black & white	Digital ref.:																					
DEPOSIT			CUT																				
1. Compaction 3. Texture/composition 5. Boundaries			1. Shape in plan 3. Profile description																				
2. Colour 4. Inclusions			2. Orientation 4. Base																				
DIMENSIONS																							
<i>L 1.5m</i>		<i>W: 0.65m</i>		<i>D: 0.25m</i>																			
DESCRIPTION:																							
1. <i>kohooze</i>																							
2. <i>Mid grey brown</i>																							
3. <i>Clay with sand silt</i>																							
4. <i>Moderate subangular & angular stones (<4cm)</i>																							
5.																							
INTERPRETATION: <i>fill of cut [2495]</i>																							
Cont'd ?																							
RELATIONSHIPS:																							
Fill of: <i>[2495]</i>			Filled by:																				
Cuts:			Cut by:																				
Overlies:			Overlain by: <i>(2000)</i>																				
Abuts:			Abutted by:																				
Part of:			Same as:																				
POTTERY	CLAY PIPE	SMALL FINDS		STRATIGRAPHIC MATRIX																			
FLINT	BRICK/TILE																						
BONE	OTHER	SAMPLES																					
GLASS	NONE																						
<table border="1" style="width:100%; border-collapse: collapse;"> <tr> <td style="width:20%;"></td> <td style="width:20%;"></td> <td style="width:20%; text-align: center;"><i>2000</i></td> <td style="width:20%;"></td> <td style="width:20%;"></td> <td style="width:20%;"></td> </tr> <tr> <td></td> <td></td> <td style="text-align: center;"><i>2496</i></td> <td></td> <td></td> <td></td> </tr> <tr> <td></td> <td></td> <td style="text-align: center;"><i>2495</i></td> <td></td> <td></td> <td></td> </tr> </table>								<i>2000</i>						<i>2496</i>						<i>2495</i>			
		<i>2000</i>																					
		<i>2496</i>																					
		<i>2495</i>																					
POST-EXCAVATION ANALYSIS:																							
DATING AND PHASING:																							
Excavated by & date: <i>CA 29/08/08</i>		Recorded by & date: <i>CA 29/08/08</i>		Checked by & date:	Sheet 1 of																		

**NORTHAMPTONSHIRE ARCHAEOLOGY
CONTEXT RECORD FORM**

Project code: <i>SHA08</i>		Area: <i>2</i>	Co-ordinates : E/N <i>1</i>	Context group: <i>2497</i>	Context No: <i>2497</i>
Plan:	Section:	Levels CD T: B:		Context type:	
Level II Colour:	Level II Black & white:	Digital ref.:		<i>GROUP</i>	
DEPOSIT			CUT		
1. Compaction 3. Texture/composition 5. Boundaries			1. Shape in plan	3. Profile description	
2. Colour 4. Inclusions			2. Orientation	4. Base	
DIMENSIONS					
L:		W:		D:	Ø:
DESCRIPTION:					
1.					
2.					
3.					
4.					
5.					
INTERPRETATION: <i>GROUP - CUT: 2495 fac - 2496 BURIAL: 450</i>					
					Cont'd ?
RELATIONSHIPS:					
Fill of:			Filled by:		
Cuts:			Cut by:		
Overlies:			Overlain by:		
Abuts:			Abutted by:		
Part of:			Same as:		
POTTERY	CLAY PIPE	SMALL FINDS		STRATIGRAPHIC MATRIX	
FLINT	BRICK/TILE				
BONE	OTHER	SAMPLES			
GLASS	NONE				
POST-EXCAVATION ANALYSIS:					
DATING AND PHASING:					
Excavated by & date: <i>CNP 29/08/08</i>		Recorded by & date: <i>CNP 29/08/08</i>		Checked by & date:	
				Sheet 1 of	

**NORTHAMPTONSHIRE ARCHAEOLOGY
CONTEXT RECORD FORM**

Project code: SHA08		Area:	Co-ordinates: E/N 1	Context group: 2500	Context No: (2498)
Plan:	Section: 470/471	Levels: 00 1 B		Context type: GRAVE CUT	
Level II Colour:	Level II Black & white	Digital ref.:			
DEPOSIT			CUT		
1. Compaction		3. Texture/composition		5. Boundaries	
2. Colour		4. Inclusions		1. Shape in plan	
				3. Profile description	
				2. Orientation	
				4. Base	
DIMENSIONS					
L. 1.45		W. 0.7m		D. 0.45m	
DESCRIPTION:					
1. 2x2 RECTANGULAR					
2. E-W					
3. VERTICAL SIDES					
4. SLOPING, IRREGULAR BASE.					
5.					
INTERPRETATION: GRAVE CUT CONTAINING 2 BURIALS OF YOUNG MALES - R. 451 & 452.					
<input type="checkbox"/> Carved?					
RELATIONSHIPS:					
Fill of:			Filled by: (2498)		
Cuts:			Cut by:		
Overlies:			Overlain by:		
Abuts:			Abutted by:		
Part of:			Same as:		
POTTERY	CLAY PIPE	SMALL FINDS	STRATIGRAPHIC MATRIX		
FLINT	BRICK/TILE				
BONE	OTHER	SAMPLES			
GLASS	NONE				
<div style="border: 1px solid black; width: 100px; height: 30px; margin: 0 auto; display: flex; align-items: center; justify-content: center;">(2498)</div> <div style="border: 1px solid black; width: 100px; height: 30px; margin: 0 auto; display: flex; align-items: center; justify-content: center;">(2498)</div> <div style="border: 1px solid black; width: 100px; height: 30px; margin: 0 auto; display: flex; align-items: center; justify-content: center;">(2098)</div>					
POST-EXCAVATION ANALYSIS:					
DATING AND PHASING:					
Excavated by & date: AFS 119		Recorded by & date:		Checked by & date:	
				Sheet 1 of	

**NORTHAMPTONSHIRE ARCHAEOLOGY
CONTEXT RECORD FORM**

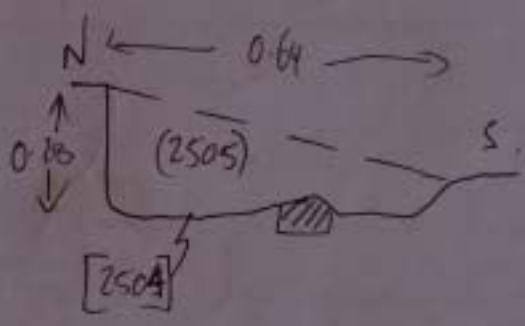
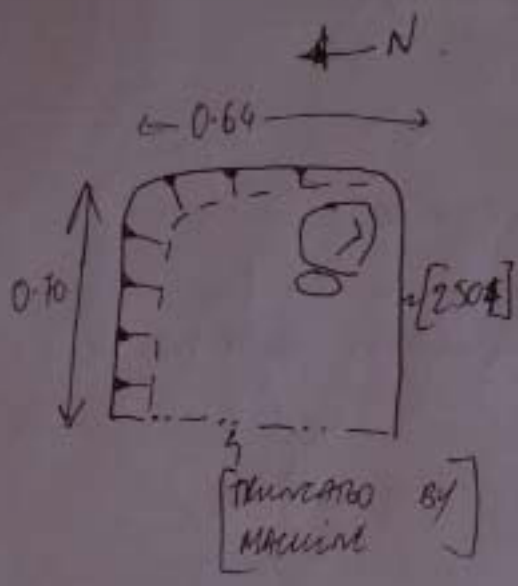
Project code: SHA08		Area:		Co-ordinates : E/N /		Context group:		Context No: (2499)													
Plan:		Section: 470/471		Levels OD 1 B		Context type: GRAVE FILL															
Level II Colour:		Level II Black & white:		Digital ref.:																	
DEPOSIT					CUT																
1. Compaction 3. Texture/composition 5. Boundaries					1. Shape in plan 3. Profile description																
2. Colour 4. Inclusions					2. Orientation 4. Base																
DIMENSIONS																					
L:		W:		D: 0.45m		Ø:															
DESCRIPTION:																					
1. FURBLE																					
2. MID GREN/GRAN																					
3. SANDY SILT.																					
4. FB-EG. SMALL ANGLIAN STONE INCL.																					
5. DIFFUSE BOUNDARIES.																					
INTERPRETATION: FILL of GRAVE CUT [2498].																					
Cont'd?																					
RELATIONSHIPS:																					
Fill of: [2498]					Filled by:																
Cuts:					Cut by:																
Overlies:					Overlain by:																
Abuts:					Abutted by:																
Part of:					Same as:																
POTTERY		CLAY PIPE		SMALL FINDS		STRATIGRAPHIC MATRIX															
FLINT		BRICK/TILE		SAMPLES																	
BONE		OTHER		SAMPLES																	
GLASS		NONE		SAMPLES																	
<table border="1" style="width:100%; border-collapse: collapse;"> <tr> <td style="width:33%; height: 20px;"></td> <td style="width:33%; height: 20px;"></td> <td style="width:33%; height: 20px;"></td> </tr> <tr> <td colspan="3" style="text-align: center;">(2499)</td> </tr> <tr> <td style="width:33%; height: 20px;"></td> <td style="width:33%; height: 20px;"></td> <td style="width:33%; height: 20px;"></td> </tr> <tr> <td colspan="3" style="text-align: center;">[2498]</td> </tr> </table>													(2499)						[2498]		
(2499)																					
[2498]																					
POST-EXCAVATION ANALYSIS:																					
DATING AND PHASING:																					
Excavated by & date: ARR 1/7			Recorded by & date: →			Checked by & date:		Sheet 1 of													


NORTHAMPTONSHIRE ARCHAEOLOGY CONTEXT RECORD FORM

Project code: SHA08		Area:	Co-ordinates: E/N 1	Context group:	Context No: 2500
Plan:	Section: 470/471	Levels OD T: B:		Context type: GROUP	
Level II Colour:	Level II Black & white:	Digital ref.:			
DEPOSIT			CUT		
1. Compaction 3. Texture/composition 5. Boundaries			1. Shape in plan 3. Profile description		
2. Colour 4. Inclusions			2. Orientation 4. Base		
DIMENSIONS					
L:		W:		D: Ø:	
DESCRIPTION: CONTEXT GROUP COMPRISING CUT [2498], FILL (2499)					
1. ↑ INNUMERATIONS 451 & 452					
2.					
3.					
4.					
5.					
INTERPRETATION:					
Cont'd ?					
RELATIONSHIPS:					
Fill of:			Filled by:		
Cuts:			Cut by:		
Overlies:			Overlain by:		
Abuts:			Abutted by:		
Part of:			Same as:		
POTTERY	CLAY PIPE	SMALL FINDS	STRATIGRAPHIC MATRIX		
FLINT	BRICKTILE				
BONE	OTHER	SAMPLES			
GLASS	NONE				
<div style="display: flex; justify-content: space-around; align-items: center;"> <div style="border: 1px solid black; width: 100px; height: 30px;"></div> <div style="border: 1px solid black; width: 100px; height: 30px; text-align: center;">(2497)</div> <div style="border: 1px solid black; width: 100px; height: 30px;"></div> </div> <div style="display: flex; justify-content: center; align-items: center; margin: 5px 0;"> <div style="border: 1px solid black; width: 100px; height: 30px;"></div> <div style="border: 1px solid black; width: 100px; height: 30px; text-align: center;">[2498]</div> <div style="border: 1px solid black; width: 100px; height: 30px;"></div> </div> <div style="display: flex; justify-content: space-around; align-items: center;"> <div style="border: 1px solid black; width: 100px; height: 30px;"></div> <div style="border: 1px solid black; width: 100px; height: 30px; text-align: center;">(2098)</div> <div style="border: 1px solid black; width: 100px; height: 30px;"></div> </div>					
POST-EXCAVATION ANALYSIS:					
DATING AND PHASING:					
Excavated by & date: APB 1/9		Recorded by & date:		Checked by & date:	
				Sheet 1 of	


**NORTHAMPTONSHIRE ARCHAEOLOGY
CONTEXT RECORD FORM**

Project code: SHA 08		Area:	Co-ordinates : E/N /	Context group: 2506	Context No: 2504			
Plan:	Section:	Levels: 00 7 8		Context type: cut				
Level II Colour:	Level II Black & white:	Digital ref.:						
DEPOSIT			CUT					
1. Compaction 3. Texture/composition 5. Boundaries			1. Shape in plan 3. Profile description					
2. Colour 4. Inclusions			2. Orientation 4. Base					
DIMENSIONS								
L:	W:	D:	Ø:					
DESCRIPTION:								
1. Undershot, W part badly damaged during machining. Would have been rectilinear...								
2. Profile lost								
3. Flat base								
4.								
5.								
INTERPRETATION:								
Grave cut								
Cont'd 1								
RELATIONSHIPS:								
Fill of:			Filled by:					
Cuts:			Cut by:					
Overlies:			Overlain by:					
Abuts:			Abutted by:					
Part of:			Same as:					
POTTERY	CLAY PIPE	SMALL FINDS	STRATIGRAPHIC MATRIX					
FLINT	BRICK/TILE	/					2505	
BONE	OTHER	SAMPLES					2504	
GLASS	NONE	/					2001	
POST-EXCAVATION ANALYSIS:								
DATING AND PHASING:								
Excavated by & date: JM 1/9/08		Recorded by & date: JM 1/9/08		Checked by & date:				
				Sheet 1 of				



 STONE

↓



**NORTHAMPTONSHIRE ARCHAEOLOGY
CONTEXT RECORD FORM**

Project code: SLA08		Area:		Co-ordinates: E/N 1	Context group:	Context No: 2505				
Plan:		Section:		Levels	OD T: B:	Context type: Deposit				
Level II Colour:		Level II Black & white:		Digital ref.:						
DEPOSIT				CUT						
1. Compaction		3. Texture/composition		5. Boundaries		1. Shape in plan				
2. Colour		4. Inclusions				3. Profile description				
						4. Base				
DIMENSIONS										
L:		W:		D:		Ø:				
DESCRIPTION:										
1. loose loose - mortar										
2. light calcium based										
3. silvery grey sand										
4. filled sub horizontal stone flags + all over the										
MATTER										
5. fill										
INTERPRETATION:										
Fill of cut 2506										
Cont'd ?										
RELATIONSHIPS:										
Fill of: 2506				Filled by:						
Cuts:				Cut by:						
Overlies:				Overlain by: 2000						
Abuts:				Abutted by:						
Part of:				Same as:						
POTTERY	CLAY PIPE	SMALL FINDS		STRATIGRAPHIC MATRIX						
FLINT	BRICK/TILE	/							2000	
BONE	OTHER	SAMPLES						2505		
GLASS	NONE	/							2504	
POST-EXCAVATION ANALYSIS:										
DATING AND PHASING:										
Excavated by & date: SM 1/9/8		Recorded by & date: SM 1/9/8		Checked by & date:		Sheet 1 of				

**NORTHAMPTONSHIRE ARCHAEOLOGY
CONTEXT RECORD FORM**

Project code: <i>SUA08</i>		Area: <i>2</i>	Co-ordinates: E/N <i>1</i>	Context group:	Context No: <i>2506</i>
Plan:	Section:	Levels OD T: B:		Context type: <i>group</i>	
Level II Colour:	Level II Black & white:	Digital ref.:			
DEPOSIT			CUT		
1. Compaction 3. Texture/composition 5. Boundaries			1. Shape in plan 3. Profile description		
2. Colour 4. Inclusions			2. Orientation 4. Base		
DIMENSIONS					
L:	W:	D:	<i>(2000)</i>		
DESCRIPTION:					
1. <i>GROUP</i> consists of 3 <i>INHUMATIONS</i> within <i>GRAVE</i> cut <i>[2504]</i> the <i>FIRST</i> <i>INHUMATED</i> <i>(453)</i>					
2. <i>PLACED</i> in the <i>GRAVE</i> was <i>(464)</i> , a <i>JUVENILE</i> <i>PLACED</i> <i>(454)</i> with <i>HEAD</i> of the <i>NORTH</i> <i>END</i> . A <i>SECOND</i>					
3. <i>JUVENILE</i> was <i>PLACED</i> <i>(454)</i> with <i>HEAD</i> of the <i>(464)</i> <i>E</i> <i>END</i> in the <i>NORTH</i> <i>SIDE</i> of the <i>CUT</i> . A					
4. <i>CHILD</i> , <i>DATE</i> (195 <i>ADULT</i>) <i>INHUMATION</i> was <i>[2504]</i> <i>PLACED</i> in the <i>SOUTH</i> <i>PART</i> of the					
5. <i>GRAVE</i> <i>CUT</i> the <i>NORTH</i> <i>PART</i> of the <i>(2001)</i> <i>GRAVE</i> has been <i>TRUNCATED</i> <i>AWAY</i> <i>LARGE</i> <i>APPROX</i>					
INTERPRETATION: <i>DISASTIC</i> <i>RETRIEVED</i> <i>AS</i> <i>PART</i> <i>of</i> <i>THE</i> <i>GRAVE</i> <i>AS</i> <i>NOT</i> <i>POS</i> <i>to</i> <i>ASCERTAIN</i> <i>ASSOCIATED</i> <i>BULLIAL</i>					
Cont'd?					
RELATIONSHIPS:					
Fill of:			Filled by:		
Cuts:			Cut by:		
Overlies:			Overlain by:		
Abuts:			Abutted by:		
Part of:			Same as:		
POTTERY	CLAY PIPE	SMALL FINDS	STRATIGRAPHIC MATRIX <i>SEE ABOVE</i>		
FLINT	BRICK/TILE				
BONE	OTHER	SAMPLES			
GLASS	NONE				
POST-EXCAVATION ANALYSIS:					
DATING AND PHASING:					
Excavated by & date: <i>Jan 1/9/8</i>		Recorded by & date: <i>Jan 1/9/8</i>		Checked by & date:	
				Sheet 1 of	

**NORTHAMPTONSHIRE ARCHAEOLOGY
CONTEXT RECORD FORM**

Project code: 54A08		Area: 2	Co-ordinates: E/N 1	Context group:	Context No: 2507									
Plan:	Section: 480/481	Levels CO T: B:		Context type:										
Level II Colour:	Level II Black & white 48/25-7	Digital ref.: 48/25-7		LV1										
DEPOSIT			CUT											
1. Compaction		3. Texture/composition		5. Boundaries										
2. Colour		4. Inclusions		1. Shape in plan										
				3. Profile description										
				2. Orientation										
				4. Base										
DIMENSIONS														
L: 1.88m		W: 0.85m		D: 0.66m										
DESCRIPTION:														
1. SUB-RECTANGULAR														
2. E-W														
3. SHARP BREAK OF SLOPE AT TOP TO STEEP, SLIGHTLY UNEVEN SIDES WITH BREAK ABILITY TO FORM AN UNEVEN														
4. BASE														
5.														
INTERPRETATION:														
GRAVE LV1 FILLED BY 2508 BURIALS 457, 458 + 459.														
Cont'd ?														
RELATIONSHIPS:														
Fill of:			Filled by: 2508											
Cuts: 2098			Cut by:											
Overlies:			Overlain by:											
Abuts:			Abutted by:											
Part of:			Same as:											
POTTERY	CLAY PIPE	SMALL FINDS	STRATIGRAPHIC MATRIX											
FLINT	BRICK/TILE													
BONE	OTHER	SAMPLES												
GLASS	NONE													
<table border="1" style="margin: auto;"> <tr> <td style="width: 20%;"></td> <td style="width: 20%; text-align: center;">2508</td> <td style="width: 20%;"></td> </tr> <tr> <td></td> <td style="text-align: center;">2507</td> <td></td> </tr> <tr> <td></td> <td style="text-align: center;">2098</td> <td></td> </tr> </table>							2508			2507			2098	
	2508													
	2507													
	2098													
POST-EXCAVATION ANALYSIS:														
DATING AND PHASING:														
Excavated by & date: AHB 1/9/08		Recorded by & date: AHB 1/9/08		Checked by & date:										
				Sheet 1 of 1										

**NORTHAMPTONSHIRE ARCHAEOLOGY
CONTEXT RECORD FORM**

Project code: S11A 08		Area: 2		Co-ordinates : E/N 1		Context group:		Context No: 2508			
Plan:		Section: 480/481		Levels OO T: B:		Context type: DEPOSIT					
Level II Colour:		Level II Black & white:		Digital ref.:							
DEPOSIT					CUT						
1. Compaction			3. Texture/composition			5. Boundaries			1. Shape in plan		
2. Colour			4. Inclusions						3. Profile description		
									2. Orientation		
									4. Base		
DIMENSIONS											
L: 1.88m		W: 0.85m		D: 0.66m		Ø:					
DESCRIPTION:											
1. 1x17, LOOSE											
2. MID BROWN											
3. SILTY SAND											
4. FREQUENT SMALL ANGULAR STONES OCCASIONAL LARGE STONES 0.35m											
5. WELL DEFINED AGAINST NATURAL 2098											
INTERPRETATION:											
FILL OF GRAVE CUT 2507											
Cont'd ?											
RELATIONSHIPS:											
Fill of: 2507					Filled by:						
Cuts:					Cut by:						
Overlies:					Overlain by:						
Abuts:					Abutted by:						
Part of:					Same as:						
POTTERY		CLAY PIPE		SMALL FINDS		STRATIGRAPHIC MATRIX					
FLINT		BRICK/TILE								2800	
BONE		OTHER		SAMPLES						2508	
GLASS		NONE								2507	
POST-EXCAVATION ANALYSIS:											
DATING AND PHASING:											
Excavated by & date: AHS 1/9/08			Recorded by & date: AHS 1/9/08			Checked by & date:		Sheet 1 of 1			

NORTHAMPTONSHIRE ARCHAEOLOGY CONTEXT RECORD FORM

Project code: SHA08		Area:	Co-ordinates: E/N 1	Context group:	Context No: 2509
Plan:	Section:	Levels: OD T: B:		Context type: GRMP	
Level II Colour:	Level II Black & white:	Digital ref.:			
DEPOSIT			CUT		
1. Compaction		3. Texture/composition	5. Boundaries	1. Shape in plan	3. Profile description
2. Colour		4. Inclusions		2. Orientation	4. Base
DIMENSIONS					
L:		W:		D: Ø:	
DESCRIPTION:					
1.					
2.					
3.					
4.					
5.					
INTERPRETATION:					
GRMP No. CUT 2507, fill 2508 + DVN 457, 458 7459.					
RELATIONSHIPS:					Cont'd 7
Fill of:		Filled by:			
Cuts:		Cut by:			
Overlies:		Overlain by:			
Abuts:		Abutted by:			
Part of:		Same as:			
POTTERY	CLAY PIPE	SMALL FINDS		STRATIGRAPHIC MATRIX	
FLINT	BRICK/TILE				
BONE	OTHER	SAMPLES			
GLASS	NONE				
POST-EXCAVATION ANALYSIS:					
DATING AND PHASING:					
Excavated by & date: AB 1/9/08		Recorded by & date:		Checked by & date:	
				Sheet 1 of	


**NORTHAMPTONSHIRE ARCHAEOLOGY
CONTEXT RECORD FORM**

Project code: SHA08		Area:	Co-ordinates: E/N 1	Context group:	Context No: 2510																					
Plan:	Section:	Levels OO T: B:		Context type: Cut																						
Level II Colour:	Level II Black & white:	Digital ref.:																								
DEPOSIT			CUT																							
1. Compaction 3. Texture/composition 5. Boundaries		1. Shape in plan		3. Profile description																						
2. Colour 4. Inclusions		2. Orientation		4. Base																						
DIMENSIONS																										
L: 1.45m		W: 1.75m		D: 1.58m Ø:																						
DESCRIPTION:																										
1. rectangular w/ curved ends																										
2. clear profile to N with merging to south																										
3. E-W aligned w/ heads to East																										
4. u-shaped base quite wide																										
5.																										
INTERPRETATION:																										
Wide burial w/ 2 nearly side by side skeletons, likely one adult, one child																										
Cont'd ?																										
RELATIONSHIPS:																										
Fill of:			Filled by: 2511																							
Cuts: 7001			Cut by:																							
Overlies:			Overlain by:																							
Abuts:			Abutted by:																							
Part of:			Same as:																							
POTTERY	CLAY PIPE	SMALL FINDS		STRATIGRAPHIC MATRIX																						
FLINT	BRICK/TILE																									
BONE	OTHER	SAMPLES																								
GLASS	NONE																									
<table border="1" style="margin: auto;"> <tr> <td style="width: 30px; height: 30px;"></td> <td style="width: 30px; height: 30px; text-align: center;">2511</td> <td style="width: 30px; height: 30px;"></td> </tr> <tr> <td colspan="3" style="text-align: center;">┌───┴───┐</td> </tr> <tr> <td colspan="3" style="text-align: center;"> </td> </tr> <tr> <td colspan="3" style="text-align: center;">└───┬───┘</td> </tr> <tr> <td colspan="3" style="text-align: center;">2510</td> </tr> <tr> <td colspan="3" style="text-align: center;">┌───┴───┐</td> </tr> <tr> <td style="width: 30px; height: 30px;"></td> <td style="width: 30px; height: 30px; text-align: center;">2001</td> <td style="width: 30px; height: 30px;"></td> </tr> </table>							2511		┌───┴───┐						└───┬───┘			2510			┌───┴───┐				2001	
	2511																									
┌───┴───┐																										
└───┬───┘																										
2510																										
┌───┴───┐																										
	2001																									
POST-EXCAVATION ANALYSIS:																										
DATING AND PHASING:																										
Excavated by & date: AK 01/09/08		Recorded by & date: AK 01/09/08		Checked by & date:																						
				Sheet 1 of (

**NORTHAMPTONSHIRE ARCHAEOLOGY
CONTEXT RECORD FORM**

Project code: SHA08		Area:	Co-ordinates : E/N 1	Context group:	Context No: 2511
Plan:	Section:	Levels <small>OD T: B:</small>		Context type: Fill	
Level II Colour:	Level II Black & white:	Digital ref.:			
DEPOSIT			CUT		
1. Compaction 3. Texture/composition 5. Boundaries		1. Shape in plan		3. Profile description	
2. Colour 4. Inclusions		2. Orientation		4. Base	
DIMENSIONS					
L 1.45m		W: .75m		D: .58m Ø:	
DESCRIPTION:					
1. loose soil					
2. light brown w/ medium brown to west					
3. loamy sand					
4. 30% of small - medium stones w/ large to 8in of large stone rocks to top layer (likely former cairn)					
5. clear boundaries w/ exception to south side which is blurred					
INTERPRETATION:					
Standard grave fill w/ remnants of former cairn to top layer of fill					
					Cont'd ?
RELATIONSHIPS:					
Fill of: 2510			Filled by:		
Cuts:			Cut by:		
Overlies:			Overlain by:		
Abuts:			Abutted by:		
Part of:			Same as:		
POTTERY	CLAY PIPE	SMALL FINDS	STRATIGRAPHIC MATRIX		
FLINT	BRICK/TILE				
BONE	OTHER	SAMPLES			
GLASS	NONE				
			<div style="border: 1px solid black; width: 100px; height: 30px; margin: 0 auto; display: flex; align-items: center; justify-content: center;">2000</div> <div style="border: 1px solid black; width: 100px; height: 30px; margin: 0 auto; display: flex; align-items: center; justify-content: center;">2511</div> <div style="border: 1px solid black; width: 100px; height: 30px; margin: 0 auto; display: flex; align-items: center; justify-content: center;">2510</div>		
POST-EXCAVATION ANALYSIS:					
DATING AND PHASING:					
Excavated by & date: AK 01/09/08		Recorded by & date: AK 01/09/08		Checked by & date:	
				Sheet 1 of }	

**NORTHAMPTONSHIRE ARCHAEOLOGY
CONTEXT RECORD FORM**

Project code: SHA08		Area:	Co-ordinates: E/N 1	Context group:	Context No: 2512
Plan:	Section:	Levels <small>OD T: B:</small>		Context type: Group	
Level II Colour:	Level II Black & white:	Digital ref.:			
DEPOSIT			CUT		
1. Compaction 3. Texture/composition 5. Boundaries		1. Shape in plan		3. Profile description	
2. Colour 4. Inclusions		2. Orientation		4. Base	
DIMENSIONS					
L:	W:	D:	Ø:		
DESCRIPTION:					
1. 2 burials in grave, both E-W aligned w/ heads to east					
2. one adult one child w/ (460-adult) to N and (461-child) to south					
3. both sets of legs somewhat bent to fit size of cut					
4. both in fairly good condition w/ fracturing to head + chest of (461)					
5.					
INTERPRETATION:					
- Standard two grave w/ remnants of cover cairn in place					
					Cont'd 7
RELATIONSHIPS:					
Fill of:			Filled by:		
Cuts:			Cut by:		
Overlies:			Overlain by:		
Abuts:			Abutted by:		
Part of:			Same as:		
POTTERY	CLAY PIPE	SMALL FINDS	STRATIGRAPHIC MATRIX 		
FLINT	BRICK/TILE				
BONE	OTHER	SAMPLES			
GLASS	NONE				
POST-EXCAVATION ANALYSIS:					
DATING AND PHASING:					
Excavated by & date: AR 01/09/08		Recorded by & date: AR 01/09/08		Checked by & date:	Sheet 1 of 1

**NORTHAMPTONSHIRE ARCHAEOLOGY
CONTEXT RECORD FORM**

Project code: SHAD8		Area: 2	Co-ordinates E/W: 1	Context group:	Context No: 2516
Plan:	Section: 492/493	Levels OD T: B:	Context type: GRAVE CUT		
Level II Colour: 50/30	Level II Black & white: 50/30	Digital ref.: 50/30			
DEPOSIT		CUT			
1. Compaction 3. Texture/composition 5. Boundaries		1. Shape in plan		3. Profile description	
2. Colour 4. Inclusions		2. Orientation		4. Base	
DIMENSIONS					
L: 1.90		W: 1m		D: 0.40m Ø	
DESCRIPTION:					
1. Sub-rectangular					
2. S-W.					
3. 75° - N.V.					
4. flat / irregular - lime stained					
5.					
INTERPRETATION:					
Grave cut containing burials 465-7, 469					
Cont'd ?					
RELATIONSHIPS:					
Fill of:		Filled by: 2517			
Cuts: NAT.		Cut by:			
Overlies:		Overlain by:			
Abuts:		Abutted by:			
Part of:		Same as:			
POTTERY	CLAY PIPE	SMALL FINDS	STRATIGRAPHIC MATRIX		
FLINT	BRICK/TILE				
BONE	OTHER	SAMPLES	465	2516	467 (469)
GLASS	NONE			NAT.	
POST-EXCAVATION ANALYSIS:					
DATING AND PHASING:					
Excavated by & date: Im 2-9-8.		Recorded by & date: Im 3-9-8.		Checked by & date:	Sheet 1 of

**NORTHAMPTONSHIRE ARCHAEOLOGY
CONTEXT RECORD FORM**

Project code: SHM08.		Area: 2	Co-ordinates: E/N 1	Context group:	Context No: 2517
Plan:	Section: 50/30		Levels	OD T: B:	Context type: fill
Level II Colour: 50/30	Level II Black & white: 50/30	Digital ref.:			
DEPOSIT			CUT		
1. Compaction		3. Texture/composition		5. Boundaries	
2. Colour		4. Inclusions		1. Shape in plan	
				3. Profile description	
				2. Orientation	
				4. Base	
DIMENSIONS					
L:	W:	D:	0.40m		Ø:
DESCRIPTION:					
1. Wedge					
2. dark grey brown					
3. sandy brown					
4. frag of rock (small-medium), some lime staining towards base of cut.					
5. Sharp.					
INTERPRETATION:					
Backfill into gully [2516]					
Conf'd ?					
RELATIONSHIPS:					
Fill of: 2516			Filled by:		
Cuts:			Cut by:		
Overlies:			Overlain by:		
Abuts:			Abutted by:		
Part of:			Same as:		
POTTERY	CLAY PIPE	SMALL FINDS	STRATIGRAPHIC MATRIX		
FLINT	BRICK/TILE				
BONE	OTHER	SAMPLES			
GLASS	NONE				
			<div style="border: 1px solid black; width: 100px; height: 30px; margin: 0 auto; display: flex; align-items: center; justify-content: center;"> 2517 </div>		
			465	466	467
			469		
POST-EXCAVATION ANALYSIS:					
DATING AND PHASING:					
Excavated by & date: pm 3-9-8.		Recorded by & date: pm 3-9-8		Checked by & date:	Sheet 1 of

**NORTHAMPTONSHIRE ARCHAEOLOGY
CONTEXT RECORD FORM**

Project code: SKAD8		Area: 2	Co-ordinates: E/N 1	Context group:	Context No: 2518
Plan:	Section:	Levels: OD T: B:		Context type: Grave	
Level II Colour: 50/30	Level II Black & white: 50/30	Digital ref.:			
DEPOSIT			CUT		
1. Compaction 3. Texture/composition 5. Boundaries			1. Shape in plan 3. Profile description		
2. Colour 4. Inclusions			2. Orientation 4. Base		
DIMENSIONS					
L:	W:	D:	Ø:		
DESCRIPTION:					
1.	Ir-fill 2517				
2.					
3.	BURIAL 465 466 467 469				} Group 2518
4.	[2516]				
5.	Graves				
INTERPRETATION:					
Group no for grave cut 2516, burials 465, 466, 467 + 469 + bench 2517.					
Cont'd ?					
RELATIONSHIPS:					
Fill of:			Filled by:		
Cuts:			Cut by:		
Overlies:			Overlain by:		
Abuts:			Abutted by:		
Part of:			Same as:		
POTTERY	CLAY PIPE	SMALL FINDS	STRATIGRAPHIC MATRIX		
FLINT	BRICK/TILE				
BONE	OTHER	SAMPLES			
GLASS	NONE				
POST-EXCAVATION ANALYSIS:					
DATING AND PHASING:					
Excavated by & date:		Recorded by & date: pm 3-9-8.		Checked by & date:	
				Sheet 1 of	

**NORTHAMPTONSHIRE ARCHAEOLOGY
CONTEXT RECORD FORM**

Project code: SHA08		Area:	Co-ordinates: E/N 1	Context group: 2521	Context No: [2519]
Plan:	Section: 494,495	Levels	OD T: B:	Context type: GRAVE CUT	
Level II Colour:	Level II Black & white	Digital ref.:			
DEPOSIT			CUT		
1. Compaction		3. Texture/composition		5. Boundaries	
2. Colour		4. Inclusions		1. Shape in plan	
				3. Profile description	
				2. Orientation	
				4. Base	
DIMENSIONS					
L: 1.7m		W: 0.95m		D: 0.8m	
DESCRIPTION:					
1. SUB-RECTANGULAR					
2. E-W					
3. VERTICAL SIDES					
4. CENTRY SLOPING BUT EVEN BASE					
5.					
INTERPRETATION:					
UNUSUALLY LARGE & DEEP GRAVE CUT, ONLY 2 BURIALS DEPOSITED					
ON SOUTH SIDE OF CUT, LEAVING MOST OF CUT UN-DESCRIBED					
WITH ONLY 2 IN LARGE CUT?? ADJACENT (SMALLER CUT)					
[2525] CONTAINS 4 BURIALS.					
Cont'd ?					
RELATIONSHIPS:					
Fill of:			Filled by: (2520) BURIAL 470/471		
Cuts:			Cut by:		
Overlies:			Overlain by:		
Abuts:			Abutted by:		
Part of:			Same as:		
POTTERY	CLAY PIPE	SMALL FINDS	STRATIGRAPHIC MATRIX		
FLINT	BRICK/TILE	x			
BONE	OTHER	SAMPLES			
GLASS	NONE	x			
			[2520]		
			[2519]		
			(2098)		
POST-EXCAVATION ANALYSIS:					
DATING AND PHASING:					
Excavated by & date: MEB 3/11		Recorded by & date:		Checked by & date:	
				Sheet 1 of	

NORTHAMPTONSHIRE ARCHAEOLOGY CONTEXT RECORD FORM

Project code: SHA08		Area:	Co-ordinates: E/N 1	Context group: 2521	Context No: (2520)
Plan:	Section: 494,495	Levels: OD <input type="checkbox"/> B: <input type="checkbox"/>		Context type: C. GRAVE FILL	
Level II Colour:	Level II Black & white:	Digital ref.:			
DEPOSIT			CUT		
1. Compaction		3. Texture/composition		5. Boundaries	
2. Colour		4. Inclusions		1. Shape in plan	
				3. Profile description	
				2. Orientation	
				4. Base	
DIMENSIONS					
L:	W:	D:	0.8m	Ø:	
DESCRIPTION:					
1. FRABLE					
2. MID GROY-BROWN SANDY SILT.					
3. FREQ SMALL ANGULAR SIDINGS.					
4.					
5.					
INTERPRETATION: FILL OF GRAVE CUT [2519]					
Contd?					
RELATIONSHIPS:					
Fill of: [2519]			Filled by:		
Cuts:			Cut by:		
Overlies:			Overlain by:		
Abuts:			Abutted by:		
Part of:			Same as:		
POTTERY	CLAY PIPE	SMALL FINDS	STRATIGRAPHIC MATRIX		
FLINT	BRICK/TILE				
BONE	OTHER	SAMPLES			
GLASS	NONE				
<div style="display: flex; justify-content: space-around; align-items: center;"> <div style="border: 1px solid black; width: 100px; height: 30px;"></div> <div style="border: 1px solid black; width: 100px; height: 30px;"></div> <div style="border: 1px solid black; width: 100px; height: 30px;"></div> </div> <div style="display: flex; justify-content: center; margin: 5px 0;"> <div style="border: 1px solid black; width: 100px; height: 30px; text-align: center; vertical-align: middle;">(2520)</div> </div> <div style="display: flex; justify-content: space-around; align-items: center;"> <div style="border: 1px solid black; width: 100px; height: 30px;"></div> <div style="border: 1px solid black; width: 100px; height: 30px; text-align: center; vertical-align: middle;">[2519]</div> <div style="border: 1px solid black; width: 100px; height: 30px;"></div> </div>					
POST-EXCAVATION ANALYSIS:					
DATING AND PHASING:					
Excavated by & date: ATG 3/9		Recorded by & date:		Checked by & date:	
				Sheet 1 of	

**NORTHAMPTONSHIRE ARCHAEOLOGY
CONTEXT RECORD FORM**

Project code: SHA '08		Area: 2	Co-ordinates : E/N 1	Context group: 2524	Context No: 2522
Plan:		Section: 496, 497	Levels DD T B:		Context type: CUT
Level II Colour:		Level II Black & white:	Digital ref.:		
DEPOSIT			CUT		
1. Compaction 3. Texture/composition 5. Boundaries			1. Shape in plan 3. Profile description		
2. Colour 4. Inclusions			2. Orientation 4. Base		
DIMENSIONS					
L: 1.54m W: 0.60m D: 0.25m Ø:					
DESCRIPTION:					
1. SUB-RECTANGULAR					
2. E/W 7 BURIAL HEAD TO EAST BURIAL HEAD TO WEST					
3. STEEP SIDED ON N, E + S, SHALLOW SLOPE SLOPE TO W.					
4. MOSTLY FLAT, SLIGHTLY SLOPING DOWN IN E.					
5.					
INTERPRETATION: GRAVE CUT CONTAINING BURIALS 474 + 493, + DEPOSIT 2523					
Conf'd ?					
RELATIONSHIPS:					
Fill of:			Filled by: 2523		
Cuts: 2001			Cut by:		
Overlies:			Overlain by:		
Abuts:			Abutted by:		
Part of:			Same as:		
POTTERY	CLAY PIPE	SMALL FINDS	STRATIGRAPHIC MATRIX		
FLINT	BRICK/TILE				
BONE	OTHER	SAMPLES			
GLASS	NONE				
			2523		
			2522		
			2001		
POST-EXCAVATION ANALYSIS:					
DATING AND PHASING:					
Excavated by & date: GH 03/09/08		Recorded by & date: GH 03/09/08		Checked by & date:	
				Sheet 1 of	

**NORTHAMPTONSHIRE ARCHAEOLOGY
CONTEXT RECORD FORM**

Project code: STH '08		Area: 2	Co-ordinates : E/N 1	Context group: 2524	Context No: 2523
Plan:	Section: 496, 497		Levels OD T B:	Context type: DEPOSIT	
Level II Colour:	Level II Black & white:		Digital ref.:		
DEPOSIT			CUT		
1. Compaction 3. Texture/composition 5. Boundaries			1. Shape in plan 3. Profile description		
2. Colour 4. Inclusions			2. Orientation 4. Base		
DIMENSIONS					
L:		W:		D: ø:	
DESCRIPTION:					
1. LOOSE + DRY AT TOP OF GRAVE. V. COMPACT AROUND SKELETONS					
2. MID GREY BROWN, AREAS OF DARK BROWN COIL AROUND [474]'S PELVIS.					
3. lamy sand					
4. 20% irregular stones > 5cm x 5cm					
5. V clear to N, E + S. less clear to W as had been truncated by machine - burial [474] head machined +					
INTERPRETATION: GRAVE DEPOSIT FILLING CUT 2522, with spread BURIALS 474 + 493					
					Cont'd ?
RELATIONSHIPS:					
Fill of: 2522			Filled by:		
Cuts:			Cut by:		
Overlies:			Overlain by: 2000		
Abuts:			Abutted by:		
Part of:			Same as:		
POTTERY	CLAY PIPE	SMALL FINDS	STRATIGRAPHIC MATRIX		
FLINT	BRICK/TILE	/			
BONE	OTHER	SAMPLES			
GLASS	NONE	/			
			2000		
			2523		
			2522		
POST-EXCAVATION ANALYSIS:					
DATING AND PHASING:					
Excavated by & date: GH 03/09/08		Recorded by & date: GH 03/09/08		Checked by & date:	
				Sheet 1 of	

**NORTHAMPTONSHIRE ARCHAEOLOGY
CONTEXT RECORD FORM**

Project code: SHA 08		Area:	Co-ordinates : E/N 1	Context group:	Context No: 2527
Plan:	Section:	Levels OO T: B:		Context type: GLOWP	
Level II Colour:	Level II Black & white:	Digital ref.:			
DEPOSIT			CUT		
1. Compaction		3. Texture/composition	5. Boundaries	1. Shape in plan	3. Profile description
2. Colour		4. Inclusions		2. Orientation	4. Base
DIMENSIONS					
L:		W:		D:	Ø:
DESCRIPTION:					
1.					
2.					
3.					
4.					
5.					
INTERPRETATION:					
GLOWP no. CVI 2525, FILL 2526.					
BOUNDARIES 472, 473, 486 + 479					
Conf'd ?					
RELATIONSHIPS:					
Fill of:			Filled by:		
Cuts:			Cut by:		
Overlies:			Overlain by:		
Abuts:			Abutted by:		
Part of:			Same as:		
POTTERY	CLAY PIPE	SMALL FINDS		STRATIGRAPHIC MATRIX	
FLINT	BRICK/TILE				
BONE	OTHER	SAMPLES			
GLASS	NONE				
POST-EXCAVATION ANALYSIS:					
DATING AND PHASING:					
Excavated by & date: AJS 3/9/07		Recorded by & date:		Checked by & date:	Sheet 1 of

**NORTHAMPTONSHIRE ARCHAEOLOGY
CONTEXT RECORD FORM**


Project code: SMA08		Area: 2		Co-ordinates : E/N 1		Context group: 2533		Context No: 2531													
Plan: /		Section: 5/6, 5/7		Levels OD T: B:		Context type: 253 CULT															
Level II Colour:		Level II Black & white:		Digital ref.:																	
DEPOSIT				CUT																	
1. Compaction 3. Texture/composition 5. Boundaries				1. Shape in plan		3. Profile description															
2. Colour 4. Inclusions				2. Orientation		4. Base															
DIMENSIONS																					
L: 1.72		W: 0.70		D: max 0.60		Ø:															
DESCRIPTION:																					
1. RECTANGULAR w. rounded ends (E/N)																					
2. E/N																					
3. 3 CUT MOST VISIBLE NONEY NEAR E/W END = SHARP																					
6.5° SLOPE @ TOP - VERTICAL SIDES, ROUNDED B. of SLOPE @ BASE																					
4. HORIZONTAL / FLAT N. OCC. NATURALLY OCCURRING ROCKS WITHIN BASE																					
5.																					
INTERPRETATION:																					
CUT of GRAB = GRAB 2533																					
								Cont'd 7													
RELATIONSHIPS:																					
Fill of:					Filled by: 2532																
Cuts: 2001 (NANAN)					Cut by:																
Overlies:					Overlain by:																
Abuts:					Abutted by:																
Part of:					Same as:																
POTTERY			CLAY PIPE			SMALL FINDS															
FLINT			BRICK/TILE			<table border="1" style="width:100%; text-align: center;"> <tr> <td colspan="3">STRATIGRAPHIC MATRIX</td> </tr> <tr> <td style="width:33%;"></td> <td style="width:33%;">2532</td> <td style="width:33%;"></td> </tr> <tr> <td></td> <td style="border: 2px solid black;">2531</td> <td></td> </tr> <tr> <td></td> <td>2001</td> <td></td> </tr> </table>				STRATIGRAPHIC MATRIX				2532			2531			2001	
STRATIGRAPHIC MATRIX																					
	2532																				
	2531																				
	2001																				
BONE			OTHER			SAMPLES															
GLASS			NONE																		
POST-EXCAVATION ANALYSIS:																					
DATING AND PHASING:																					
Excavated by & date: DM 4/9/05			Recorded by & date: DM 4/9/05			Checked by & date:		Sheet 1 of													

**NORTHAMPTONSHIRE ARCHAEOLOGY
CONTEXT RECORD FORM**

Project code: SMA08		Area: 2	Co-ordinates : E/N 1	Context group: 2533	Context No: 2532
Plan: ✓	Section:	Levels OD T: B:		Context type: Fill	
Level II Colour:	Level II Black & white:	Digital ref.:			
DEPOSIT			CUT		
1. Compaction 3. Texture/composition 5. Boundaries			1. Shape in plan 3. Profile description		
2. Colour 4. Inclusions			2. Orientation 4. Base		
DIMENSIONS					
L: 1.72		W: 0.70		D: max 0.60 ∅:	
DESCRIPTION:					
1. LOOSE					
2. LIGHT GREY BROWN					
3. SILTY (SLIGHTLY) SAND					
4. FINE SMALL - LARGE SUB ANGULAR STONE FRAGS + ORGANIC MATTER. FINE HUMAN & EVIDENCE OF HUMAN LEAD (STAINING 5. etc.)					
INTERPRETATION:					
fill of GRAVE CUT 2531					
Cont'd ?					
RELATIONSHIPS:					
Fill of: 2531			Filled by:		
Cuts:			Cut by:		
Overlies:			Overlain by: 2000		
Abuts:			Abutted by:		
Part of:			Same as:		
POTTERY	CLAY PIPE	SMALL FINDS	STRATIGRAPHIC MATRIX		
FLINT	BRICK/TILE	✓			
BONE	OTHER	SAMPLES			
GLASS	NONE	✓			
			2000		
			2532		
			2531		
POST-EXCAVATION ANALYSIS:					
DATING AND PHASING:					
Excavated by & date JH 0/9/8		Recorded by & date JH 4/9/8		Checked by & date	
				Sheet 1 of	

**NORTHAMPTONSHIRE ARCHAEOLOGY
CONTEXT RECORD FORM**

Project code: SUA08		Area: 2		Co-ordinates : E/N 1		Context group: 2533		Context No: 2533		
Plan:		Section:		Levels OD T: B:		Context type: Grave				
Level II Colour:		Level II Black & white:		Digital ref.:						
DEPOSIT					CUT					
1. Compaction			3. Texture/composition			5. Boundaries			1. Shape in plan	
2. Colour			4. Inclusions			2. Orientation			3. Profile description	
4. Base										
DIMENSIONS										
L:		W:		D:						
DESCRIPTION:										
1. GRAVE GROOVE CONSISTING OF SEVEN INFORMATION ALL BUT ONE (487) BEING OF								(487)		
2. JUVENILE AGE 5 SKELETONS (490) (487) (504) (488)								(488)		
3. WITH HEADS P WEST (489) (491). HEADS AT WEAR END HAVE BEEN TRUNCATED								(489)		
4. QUITE A LOT OF HANDS + FEET GOT MUDDED UP SOILY GENERAL DISASTE. BAG LEFT ALSO								(490)		
5. BONE PRESERVATION VARIABLE - FEW TEETH BASE								(491)		
INTERPRETATION:										
GROUP OF SEVEN SKELETONS.								(492)		
SEE REVERSE FOR GROUP OF SKELETONS								(504)		
								[2533]		
								(2001)		
Cont'd ?										
RELATIONSHIPS:										
Fill of:					Filled by:					
Cuts:					Cut by:					
Overlies:					Overlain by:					
Abuts:					Abutted by:					
Part of:					Same as:					
POTTERY			CLAY PIPE			SMALL FINDS			STRATIGRAPHIC MATRIX	
FLINT			BRICK/TILE			/				
BONE			OTHER			SAMPLES				
GLASS			NONE			/				
SEE ABOVE										
POST-EXCAVATION ANALYSIS:										
DATING AND PHASING:										
Excavated by & date:			Recorded by & date:			Checked by & date:			Sheet 1 of	



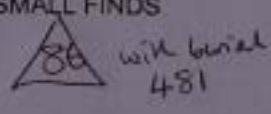
$\leftarrow z \rightarrow$

$\sim [2531]$


**NORTHAMPTONSHIRE ARCHAEOLOGY
CONTEXT RECORD FORM**

Project code: SHA08		Area: 2	Co-ordinates: E/N 1	Context group: 2536	Context No: 2534
Plan:	Section: 484 485	Levels OD T: B:		Context type: Cut	
Level II Colour:	Level II F49:12 Black & white:	Digital ref.:			
DEPOSIT		CUT			
1. Compaction	3. Texture/composition	5. Boundaries	1. Shape in plan	3. Profile description	
2. Colour	4. Inclusions		2. Orientation	4. Base	
DIMENSIONS					
L: 1.20m	W: 0.58m	D: 0.30m	Ø:		
DESCRIPTION:					
1. Sub rectangular					
2. E-W					
3. Sheep sided					
4. Irregular due to natural stone poking through, rises slightly at W end.					
5.					
INTERPRETATION: Cut of grave.					
Cont'd ?					
RELATIONSHIPS:					
Fill of:		Filled by: 2535			
Cuts:		Cut by:			
Overlies:		Overlain by:			
Abuts:		Abutted by:			
Part of:		Same as:			
POTTERY	CLAY PIPE	SMALL FINDS	STRATIGRAPHIC MATRIX		
FLINT	BRICK/TILE				
BONE	OTHER	SAMPLES			
GLASS	NONE				
<div style="border: 1px solid black; width: 100px; height: 30px; margin: 5px auto; display: flex; align-items: center; justify-content: center;">2535</div> <div style="border: 1px solid black; width: 100px; height: 30px; margin: 5px auto; display: flex; align-items: center; justify-content: center;">2534</div>					
POST-EXCAVATION ANALYSIS:					
DATING AND PHASING:					
Excavated by & date: Af 2-9-08		Recorded by & date: Af 2-9-08		Checked by & date:	Sheet 1 of

**NORTHAMPTONSHIRE ARCHAEOLOGY
CONTEXT RECORD FORM**

Project code: SHAD8		Area: 2	Co-ordinates : E/N 1	Context group: 2536	Context No: 2535
Plan:	Section: 484 485	Levels	OD T: B:	Context type: FILL	
Level II Colour:	Level II F49:12 Black & white:	Digital ref.:			
DEPOSIT			CUT		
1. Compaction 3. Texture/composition 5. Boundaries			1. Shape in plan 3. Profile description		
2. Colour 4. Inclusions			2. Orientation 4. Base		
DIMENSIONS					
L: 1.20m		W: 0.58m		D: 0.30m Ø:	
DESCRIPTION:					
1. compact - from previous use as a road.					
2. grey brown					
3. lean					
4. frequent stone fragments					
5. merging to clay with natural.					
INTERPRETATION: <i>fill of grave</i>					
Cont'd ?					
RELATIONSHIPS:					
Fill of: 2534			Filled by:		
Cuts:			Cut by:		
Overlies:			Overlain by:		
Abuts:			Abutted by:		
Part of:			Same as:		
POTTERY	CLAY PIPE	SMALL FINDS	STRATIGRAPHIC MATRIX		
FLINT	BRICK/TILE				
BONE	OTHER metal cu	SAMPLES			
GLASS	NONE				
			2535		
			2534		
POST-EXCAVATION ANALYSIS:					
DATING AND PHASING:					
Excavated by & date: AF 2-9-08		Recorded by & date: AF 2-9-08		Checked by & date:	Sheet 1 of

**NORTHAMPTONSHIRE ARCHAEOLOGY
CONTEXT RECORD FORM**

Project code: SHAD00		Context No: 2537	
Area:	Co-ordinates: E/N 1	Context group: 2539	
Plan:	Section:	Levels OD T: B:	Context type: Cut
Level II Colour:	Level II Black & white	Digital ref.:	
DEPOSIT		CUT	
1. Compaction	3. Texture/composition	5. Boundaries	1. Shape in plan
2. Colour	4. Inclusions		3. Profile description
			4. Base
DIMENSIONS			
L	W:	D:	Ø:
DESCRIPTION:			
1. rectangular w/ curved east side, west side truncated by bank			
2. E-west aligned w/ (482+483) w/ heads to east + (484) w/ head to west			
3. clear profile to N w/ sharp edges, fairly clear to south, clear to E, but truncated to west			
4. sloping U-shap 			
5.			
INTERPRETATION:			
• Carefully cut as 2 burials (482+3) and arranged w/in - wide enough to easily find pit all three			
Cont'd ?			
RELATIONSHIPS:			
Fill of:		Filled by: 2538	
Cuts:		Cut by:	
Overlies:		Overlain by:	
Abuts:		Abutted by:	
Part of:		Same as:	
POTTERY	CLAY PIPE	SMALL FINDS	STRATIGRAPHIC MATRIX
FLINT	BRICK/TILE		
BONE	OTHER	SAMPLES	
GLASS	NONE		
			2538
			2537
			2001
POST-EXCAVATION ANALYSIS:			
DATING AND PHASING:			
Excavated by & date: AR 02/09/08	Recorded by & date: AR 02/09/08	Checked by & date:	Sheet 1 of 1

**NORTHAMPTONSHIRE ARCHAEOLOGY
CONTEXT RECORD FORM**

Project code: SHACB		Context No: 2538																			
Area:	Co-ordinates - E/N 1	Context group: 2539																			
Plan:	Section:	Levels <small>OD T: B:</small>	Context type: Fill																		
Level II Colour:	Level II Black & white:	Digital ref.:																			
DEPOSIT		CUT																			
1. Compaction	3. Texture/composition	5. Boundaries	1. Shape in plan																		
2. Colour	4. Inclusions		3. Profile description																		
			4. Base																		
DIMENSIONS																					
L:	W:	D:	Ø:																		
DESCRIPTION:																					
1. 100% soil																					
2. dark brown																					
3. loamy sand																					
4. 30% small stones																					
5. clear boundaries E, N + S w/ truncation to west																					
INTERPRETATION:																					
• appears to be standard grave fill w/ few stone inclusions																					
			Cont'd ?																		
RELATIONSHIPS:																					
Fill of:	2537	Filled by:																			
Cuts:		Cut by:																			
Overlies:		Overlain by:																			
Abuts:		Abutted by:																			
Part of:		Same as:																			
POTTERY	CLAY PIPE	SMALL FINDS	STRATIGRAPHIC MATRIX																		
FLINT	BRICK/TILE																				
BONE	OTHER	SAMPLES																			
GLASS	NONE																				
<table border="1" style="margin: auto;"> <tr> <td style="width: 50px; height: 30px;"></td> <td style="width: 50px; height: 30px; text-align: center;">2000</td> <td style="width: 50px; height: 30px;"></td> </tr> <tr> <td colspan="3" style="text-align: center;">┌───────────┴───────────┐</td> </tr> <tr> <td colspan="3" style="text-align: center;"> <table border="1" style="margin: auto;"> <tr> <td style="width: 50px; height: 30px;"></td> <td style="width: 50px; height: 30px; text-align: center;">2538</td> <td style="width: 50px; height: 30px;"></td> </tr> </table> </td> </tr> <tr> <td colspan="3" style="text-align: center;">┌───────────┴───────────┐</td> </tr> <tr> <td style="width: 50px; height: 30px;"></td> <td style="width: 50px; height: 30px; text-align: center;">2537</td> <td style="width: 50px; height: 30px;"></td> </tr> </table>					2000		┌───────────┴───────────┐			<table border="1" style="margin: auto;"> <tr> <td style="width: 50px; height: 30px;"></td> <td style="width: 50px; height: 30px; text-align: center;">2538</td> <td style="width: 50px; height: 30px;"></td> </tr> </table>				2538		┌───────────┴───────────┐				2537	
	2000																				
┌───────────┴───────────┐																					
<table border="1" style="margin: auto;"> <tr> <td style="width: 50px; height: 30px;"></td> <td style="width: 50px; height: 30px; text-align: center;">2538</td> <td style="width: 50px; height: 30px;"></td> </tr> </table>				2538																	
	2538																				
┌───────────┴───────────┐																					
	2537																				
POST-EXCAVATION ANALYSIS:																					
DATING AND PHASING:																					
Excavated by & date:	Recorded by & date:	Checked by & date:	Sheet 1 of 1																		
AK 02/09/08	AK 02/09/08																				

**NORTHAMPTONSHIRE ARCHAEOLOGY
CONTEXT RECORD FORM**

Project code: SHA08	Area: 2	Co-ordinates : E/N 1	Context group: 2542	Context No: 2541
-------------------------------	-------------------	--------------------------------	-------------------------------	----------------------------

Plan:	Section: 498/499	Levels OD T: B:	Context type: Fill
Level II Colour:	Level II Black & white:	Digital ref.:	

DEPOSIT	CUT
1. Compaction 3. Texture/composition 5. Boundaries 2. Colour 4. Inclusions	1. Shape in plan 3. Profile description 2. Orientation 4. Base

DIMENSIONS
L: 1.00m W: 0.50m D: 0.30m ø:

DESCRIPTION:

1. Loose
2. Mid brown grey
3. Clay sand silt
4. Occasional angular & subangular stones (<4cm)
- 5.

INTERPRETATION:
fill of grave [2540]

RELATIONSHIPS: Cont'd ?

Fill of: [2541] Filled by:

Cuts: Cut by:

Overlies: Overlain by: (2000)

Abuts: Abutted by:

Part of: Same as:

POTTERY	CLAY PIPE	SMALL FINDS	STRATIGRAPHIC MATRIX	
FLINT	BRICK/TILE		2000	
BONE	OTHER	SAMPLES	2541	
GLASS	NONE		2540	

POST-EXCAVATION ANALYSIS:

DATING AND PHASING:

Excavated by & date: CDP 03/07/08	Recorded by & date: CDP 03/09/08	Checked by & date:	Sheet 1 of
--------------------------------------	-------------------------------------	--------------------	------------

NORTHAMPTONSHIRE ARCHAEOLOGY

CONTEXT RECORD FORM

Project code: SHA05		Area: 2		Co-ordinates : E/N 1	Context group: 2542	Context No: 2542	
Plan:		Section:		Levels OD T: B:		Context type:	
Level II Colour:		Level II Black & white:		Digital ref.:		GROUP	
DEPOSIT				CUT			
1. Compaction		3. Texture/composition		5. Boundaries		1. Shape in plan	
2. Colour		4. Inclusions				3. Profile description	
						4. Base	
DIMENSIONS							
L:		W:		D:		Ø:	
DESCRIPTION:							
1.							
2.							
3.							
4.							
5.							
INTERPRETATION: GROUP							
CUT = 2540 Fill = 2541 BURIALS = 494 x 495							
Cont'd ?							
RELATIONSHIPS:							
Fill of:				Filled by:			
Cuts:				Cut by:			
Overlies:				Overlain by:			
Abuts:				Abutted by:			
Part of:				Same as:			
POTTERY	CLAY PIPE	SMALL FINDS		STRATIGRAPHIC MATRIX			
FLINT	BRICK/TILE						
BONE	OTHER	SAMPLES					
GLASS	NONE						
POST-EXCAVATION ANALYSIS:							
DATING AND PHASING:							
Excavated by & date: CD 03/09/08		Recorded by & date: CD 03/09/08		Checked by & date:		Sheet 1 of	

**NORTHAMPTONSHIRE ARCHAEOLOGY
CONTEXT RECORD FORM**

Project code: SHA08		Area: 2	Co-ordinates: E/N 1	Context group:	Context No: 2543
Plan:	Section:	Levels: OO T: B:		Context type: Grave cut	
Level II Colour: S1/12, S2/5	Level II Black & white: S1/12, S2/5	Digital ref.:			
DEPOSIT			CUT		
1. Compaction		3. Texture/composition		5. Boundaries	
2. Colour		4. Inclusions		1. Shape in plan	
				3. Profile description	
				2. Orientation	
				4. Base	
DIMENSIONS					
L: 1.60		W: 0.60		D: 0.55 Ø:	
DESCRIPTION:					
1. subrectangular					
2. E-W.					
3. NV.					
4. Flat (irregular)					
5.					
INTERPRETATION:					
Grave containing burial 496					
Cont'd ?					
RELATIONSHIPS:					
Fill of:			Filled by: 2544		
Cuts: not			Cut by:		
Overlies:			Overlain by:		
Abuts:			Abutted by:		
Part of:			Same as:		
POTTERY	CLAY PIPE	SMALL FINDS		STRATIGRAPHIC MATRIX	
FLINT	BRICK/TILE				
BONE	OTHER	SAMPLES		496	
GLASS	NONE			2543	
				SHA08	
				MAT	
POST-EXCAVATION ANALYSIS:					
DATING AND PHASING:					
Excavated by & date: pm 3-9-8		Recorded by & date: pm 3-9-8		Checked by & date:	
				Sheet 1 of	


**NORTHAMPTONSHIRE ARCHAEOLOGY
CONTEXT RECORD FORM**

Project code: S1008		Area: 2	Co-ordinates: E/N 1	Context group:	Context No: 2544									
Plan:	Section:	Levels OD T: B:		Context type: Grave fill										
Level II Colour: S2/S, S1/S2	Level II Black & white: S2/S, S1/S2	Digital ref.:												
DEPOSIT			CUT											
1. Compaction 3. Texture/composition 5. Boundaries			1. Shape in plan 3. Profile description											
2. Colour 4. Inclusions			2. Orientation 4. Base											
DIMENSIONS														
L:		W:		D: Ø:										
DESCRIPTION:														
1. tile														
2. mid grey brown														
3. smoky brown														
4. fragment small-medium - oak leaf + roots.														
5. stone														
INTERPRETATION:														
Backfill into grave [2543]														
					Cont'd ?									
RELATIONSHIPS:														
Fill of: [2543]			Filled by:											
Cuts:			Cut by:											
Overlies:			Overlain by:											
Abuts:			Abutted by:											
Part of:			Same as:											
POTTERY	CLAY PIPE	SMALL FINDS	STRATIGRAPHIC MATRIX											
FLINT	BRICK/TILE													
BONE	OTHER	SAMPLES												
GLASS	NONE													
<table border="1" style="margin: auto;"> <tr><td> </td><td> </td><td> </td></tr> <tr><td> </td><td align="center">2544</td><td> </td></tr> <tr><td> </td><td align="center">496</td><td> </td></tr> </table>										2544			496	
	2544													
	496													
POST-EXCAVATION ANALYSIS:														
DATING AND PHASING:														
Excavated by & date: DM 3-9-8		Recorded by & date: PM 3-9-8		Checked by & date:	Sheet 1 of									

**NORTHAMPTONSHIRE ARCHAEOLOGY
CONTEXT RECORD FORM**

Project code: SHAD8		Area: 2	Co-ordinates: E/N r	Context group:	Context No: 2545
Plan:	Section:	Levels <small>OD T: B:</small>		Context type: Group.	
Level II Colour:	Level II Black & white:	Digital ref.:			
DEPOSIT			CUT		
1. Compaction		3. Texture/composition	5. Boundaries	1. Shape in plan	3. Profile description
2. Colour		4. Inclusions		2. Orientation	4. Base
DIMENSIONS					
L:	W:	D:	Ø:		
DESCRIPTION:					
1.					
2.					
3.					
4.					
5.					
<div style="display: flex; justify-content: center; align-items: center; gap: 20px;"> <div style="text-align: center;"> <p>(2544)</p> <p> </p> <p>496</p> <p> </p> <p>[2543]</p> </div> <div style="font-size: 4em; line-height: 1;">}</div> <div style="text-align: center;"> <p>Group</p> <p>2545.</p> </div> </div>					
INTERPRETATION:					
Group for game [2543], burial 496, fill (2544)					
Conf'd?					
RELATIONSHIPS:					
Fill of:			Filled by:		
Cuts:			Cut by:		
Overlies:			Overlain by:		
Abuts:			Abutted by:		
Part of:			Same as:		
POTTERY	CLAY PIPE	SMALL FINDS	STRATIGRAPHIC MATRIX <div style="display: flex; justify-content: center; align-items: center; gap: 20px;"> <div style="border: 1px solid black; width: 60px; height: 20px;"></div> <div style="border: 1px solid black; width: 60px; height: 20px;"></div> <div style="border: 1px solid black; width: 60px; height: 20px;"></div> </div> <div style="display: flex; justify-content: center; align-items: center; gap: 20px; margin: 5px 0;"> <div style="border: 1px solid black; width: 60px; height: 20px;"></div> <div style="border: 1px solid black; width: 60px; height: 20px; text-align: center;">2545</div> <div style="border: 1px solid black; width: 60px; height: 20px;"></div> </div> <div style="display: flex; justify-content: center; align-items: center; gap: 20px;"> <div style="border: 1px solid black; width: 60px; height: 20px;"></div> <div style="border: 1px solid black; width: 60px; height: 20px;"></div> <div style="border: 1px solid black; width: 60px; height: 20px;"></div> </div>		
FLINT	BRICK/TILE				
BONE	OTHER	SAMPLES			
GLASS	NONE				
POST-EXCAVATION ANALYSIS:					
DATING AND PHASING:					
Excavated by & date:		Recorded by & date: pm 3-3-81		Checked by & date:	Sheet 1 of

**NORTHAMPTONSHIRE ARCHAEOLOGY
CONTEXT RECORD FORM**

Project code: SHA08		Area:	Co-ordinates : E/N 1	Context group: 2554	Context No: 2552
Plan:	Section:	Levels: OO T B		Context type:	
Level II Colour:	Level II Black & white:	Digital ref.:		Cut	
DEPOSIT			CUT		
1. Compaction 3. Texture/composition 5. Boundaries		1. Shape in plan		3. Profile description	
2. Colour 4. Inclusions		2. Orientation		4. Base	
DIMENSIONS					
L: 1.68m		W: .58m		D: .37m	
DESCRIPTION:					
<p>1. rectangular - curved to east, heavily truncated to W w/ short circular reburial E  reburial</p> <p>2. E-W aligned, 4 skeletons w/in (500) + (501) w/ head to E, (502) w/ head to W (510) head to W</p> <p>3. heavily blurred profile, especially to west where truncation has taken place - clear sharp profile to E wall</p> <p>4. U-shaped to rectangular grave, bowl shaped to reburial</p> <p>5.</p>					
INTERPRETATION:					
<p>standard grave cut to E w/ truncation likely during bank creation, to west creating an amorphous shape</p>					
Cont'd ?					
RELATIONSHIPS:					
Fill of:			Filled by: 2553		
Cuts: 2001			Cut by:		
Overlies:			Overlain by:		
Abuts:			Abutted by:		
Part of:			Same as:		
POTTERY	CLAY PIPE	SMALL FINDS	STRATIGRAPHIC MATRIX		
FLINT	BRICK/TILE				
BONE	OTHER	SAMPLES			
GLASS	NONE				
			<div style="border: 1px solid black; width: 100px; height: 30px; margin: 0 auto; display: flex; align-items: center; justify-content: center;">2553</div> <div style="border: 1px solid black; width: 100px; height: 30px; margin: 10px auto; display: flex; align-items: center; justify-content: center;">2552</div> <div style="border: 1px solid black; width: 100px; height: 30px; margin: 10px auto; display: flex; align-items: center; justify-content: center;">2001</div>		
POST-EXCAVATION ANALYSIS:					
DATING AND PHASING:					
Excavated by & date: AR 03/09/08		Recorded by & date: AR 03/09/08		Checked by & date:	
				Sheet 1 of 1	

**NORTHAMPTONSHIRE ARCHAEOLOGY
CONTEXT RECORD FORM**

Project code: SHA08		Area:	Co-ordinates : E/N 1	Context group: 2554	Context No: 2553
Plan:	Section:	Levels OD T: B:		Context type: Fill	
Level II Colour:	Level II Black & white:	Digital ref.:			
DEPOSIT			CUT		
1. Compaction 3. Texture/composition 5. Boundaries			1. Shape in plan 3. Profile description		
2. Colour 4. Inclusions			2. Orientation 4. Base		
DIMENSIONS					
L: 1.68m		W: 1.58m		D: 37m	
DESCRIPTION:					
1. loose soil to E grave fill, compact soil to west					
2. medium brown to E grave fill, dark brown to west					
3. loamy sand					
4. 30% small - medium stones					
5. clear to E series of beveled edges to N+S, rest heavily beveled					
INTERPRETATION:					
Trenches burial w/ reburial to west end which fell on top of remainder of two other E-W aligned head to west burials (502 + 510)					
					Cont'd ?
RELATIONSHIPS:					
Fill of: 2552			Filled by:		
Cuts:			Cut by:		
Overlies:			Overlain by:		
Abuts:			Abutted by:		
Part of:			Same as:		
POTTERY	CLAY PIPE	SMALL FINDS		STRATIGRAPHIC MATRIX	
FLINT	BRICK/TILE				
BONE	OTHER	SAMPLES			
GLASS	NONE				
<div style="display: flex; justify-content: space-around; align-items: center;"> <div style="border: 1px solid black; width: 40px; height: 40px; margin: 5px;"></div> <div style="border: 1px solid black; width: 40px; height: 40px; margin: 5px; text-align: center;">2000</div> <div style="border: 1px solid black; width: 40px; height: 40px; margin: 5px;"></div> </div> <div style="display: flex; justify-content: center; align-items: center; margin: 5px 0;"> <div style="width: 100px; border-bottom: 1px solid black;"></div> </div> <div style="display: flex; justify-content: center; align-items: center; margin: 5px 0;"> <div style="border: 1px solid black; width: 40px; height: 40px; margin: 5px; text-align: center;">2553</div> </div> <div style="display: flex; justify-content: center; align-items: center; margin: 5px 0;"> <div style="width: 100px; border-bottom: 1px solid black;"></div> </div> <div style="display: flex; justify-content: center; align-items: center; margin: 5px 0;"> <div style="border: 1px solid black; width: 40px; height: 40px; margin: 5px; text-align: center;">2552</div> </div>					
POST-EXCAVATION ANALYSIS:					
DATING AND PHASING:					
Excavated by & date: AV 03/09/08		Recorded by & date: AK 03/09/08		Checked by & date:	
				Sheet 1 of 1	

**NORTHAMPTONSHIRE ARCHAEOLOGY
CONTEXT RECORD FORM**


Project code: SHA08		Area:	Co-ordinates : E/N 1	Context group: 2554	Context No: 2554
Plan:	Section:	Levels OD T: B:		Context type: Group	
Level II Colour:	Level II Black & white:	Digital ref.:			
DEPOSIT			CUT		
1. Compaction 3. Texture/composition 5. Boundaries			1. Shape in plan 3. Profile description		
2. Colour 4. Inclusions			2. Orientation 4. Base		
DIMENSIONS					
L: 1.68m W: 0.58m D: 0.37m Ø					
DESCRIPTION:					
1. 3 grave burial w/ 2 skeletons E-W aligned + head to east (500+501), and 1 skeleton E-W aligned + head to west (502)					
2. truncated to west while burial of disarticulate in circular hole					
3. bank was created E-W - likely done when disartic - over art. burials of (502+510)					
4. beveled edges as appears these were compromised when grave was built / truncated					
INTERPRETATION:					
- West end recent / truncated at some time but stopped when burial hit					
- leads to disartic circle over remainder of west end of grave w/ 2 artic. skeletons (502 510) overlapped by non-disturbed bones of (500-501)					
Cont'd ?					
RELATIONSHIPS:					
Fill of:			Filled by:		
Cuts:			Cut by:		
Overlies:			Overlain by:		
Abuts:			Abutted by:		
Part of:			Same as:		
POTTERY	CLAY PIPE	SMALL FINDS	STRATIGRAPHIC MATRIX		
FLINT	BRICK/TILE				
BONE	OTHER	SAMPLES			
GLASS	NONE				
POST-EXCAVATION ANALYSIS:					
DATING AND PHASING:					
Excavated by & date: AK 03/09/08		Recorded by & date: AK 10/09/08		Checked by & date:	
				Sheet 1 of 1	

NORTHAMPTONSHIRE ARCHAEOLOGY

CONTEXT RECORD FORM

Project code: <i>SHA-08</i>		Area: <i>2</i>	Co-ordinates : E/N <i>1</i>	Context group: <i>2557</i>	Context No: <i>2555</i>									
Plan:	Section: <i>500/501</i>		Levels	OD T: B:	Context type: <i>CUT</i>									
Level II Colour:	Level II Black & white:		Digital ref.:											
DEPOSIT			CUT											
1. Compaction		3. Texture/composition		5. Boundaries										
2. Colour		4. Inclusions		1. Shape in plan										
				3. Profile description										
				2. Orientation										
				4. Base										
DIMENSIONS														
L: <i>1.57m</i>		W: <i>0.37m</i>		D: <i>0.27m</i> Ø:										
DESCRIPTION:														
1. <i>Irregular, rounded corners</i>														
2. <i>E-W</i>														
3. <i>Sharp break TOS, v. steep sides, moderate break BOS</i>														
4.														
5.														
INTERPRETATION:														
<i>Cut containing SK 503</i>														
					Cont'd ?									
RELATIONSHIPS:														
Fill of:			Filled by: <i>(2556)</i>											
Cuts: <i>(2001)</i>			Cut by:											
Overlies:			Overlain by:											
Abuts:			Abutted by:											
Part of:			Same as:											
POTTERY	CLAY PIPE	SMALL FINDS	STRATIGRAPHIC MATRIX											
FLINT	BRICK/TILE													
BONE	OTHER	SAMPLES												
GLASS	NONE													
			<table border="1"> <tr> <td></td> <td><i>2556</i></td> <td></td> </tr> <tr> <td></td> <td><i>2555</i></td> <td></td> </tr> <tr> <td></td> <td><i>2001</i></td> <td></td> </tr> </table>				<i>2556</i>			<i>2555</i>			<i>2001</i>	
	<i>2556</i>													
	<i>2555</i>													
	<i>2001</i>													
POST-EXCAVATION ANALYSIS:														
DATING AND PHASING:														
Excavated by & date: <i>CDP 03/09/08</i>		Recorded by & date: <i>CDP 03/09/08</i>		Checked by & date:										
				Sheet 1 of										

**NORTHAMPTONSHIRE ARCHAEOLOGY
CONTEXT RECORD FORM**

Project code: SHA08		Area: 2		Co-ordinates: E/N 1		Context group: 2557		Context No: 2556				
Plan:		Section: 500/501		Levels OD T: 8		Context type: Fill						
Level II Colour:		Level II Black & white:		Digital ref.:								
DEPOSIT					CUT							
1. Compaction			3. Texture/composition			5. Boundaries			1. Shape in plan		3. Profile description	
2. Colour			4. Inclusions						2. Orientation		4. Base	
DIMENSIONS												
L: 1.5m			W: 0.3m			D: 0.2m			Ø:			
DESCRIPTION: TOP						DESCRIPTION: BOTTOM						
1. Very compact						Loose						
2. Dark grey brown						Mid grey brown						
3. Clay sand silt						Clay silt sand silt						
4. V. frequent large angular & subangular stones						Moderate subangular & angular stones (<4cm)						
5. (<20cm)												
INTERPRETATION: Fill of grave [2555]												
Cont'd ?												
RELATIONSHIPS:												
Fill of: [2555]						Filled by:						
Cuts:						Cut by:						
Overlies:						Overlain by: (2000)						
Abuts:						Abutted by:						
Part of:						Same as:						
POTTERY		CLAY PIPE		SMALL FINDS		STRATIGRAPHIC MATRIX 						
FLINT		BRICK/TILE										
BONE		OTHER		SAMPLES								
GLASS		NONE										
POST-EXCAVATION ANALYSIS:												
DATING AND PHASING:												
Excavated by & date: CP 03/07/08				Recorded by & date: CP 03/07/08				Checked by & date:		Sheet 1 of		

**NORTHAMPTONSHIRE ARCHAEOLOGY
CONTEXT RECORD FORM**

Project code: SHA08		Area: 2	Co-ordinates : E/N 1	Context group: 2557	Context No: 2557
Plan:	Section:	Levels 00 t: g:		Context type: Group	
Level II Colour:	Level II Black & white:	Digital ref.:			
DEPOSIT			CUT		
1. Compaction 3. Texture/composition 5. Boundaries			1. Shape in plan 3. Profile description		
2. Colour 4. Inclusions			2. Orientation 4. Base		
DIMENSIONS					
L: 1.57m		W: 0.37m		D: 0.27m ∅	
DESCRIPTION:					
1.					
2.					
3.					
4.					
5.					
INTERPRETATION: GROUP 2557 Cut = 2555 Fill = 2556 Burial = 503					
					Cont'd ?
RELATIONSHIPS:					
Fill of:			Filled by:		
Cuts:			Cut by:		
Overlies:			Overlain by:		
Abuts:			Abutted by:		
Part of:			Same as:		
POTTERY	CLAY PIPE	SMALL FINDS		STRATIGRAPHIC MATRIX	
FLINT	BRICK/TILE				
BONE	OTHER	SAMPLES			
GLASS	NONE				
POST-EXCAVATION ANALYSIS:					
DATING AND PHASING:					
Excavated by & date: CP 03/09/08		Recorded by & date: CP 03/09/08		Checked by & date:	
				Sheet 1 of	

**NORTHAMPTONSHIRE ARCHAEOLOGY
CONTEXT RECORD FORM**

Project code: S11A08		Area: 2	Co-ordinates: E/N 1	Context group:	Context No: 2558									
Plan:	Section: S14, S15	Levels	OD T: B	Context type: Grave cut										
Level II Colour: S2:26	Level II Black & white: S2:26	Digital ref.:												
DEPOSIT			CUT											
1. Compaction		3. Texture/composition		5. Boundaries										
2. Colour		4. Inclusions		1. Shape in plan										
				3. Profile description										
				2. Orientation										
				4. Base										
DIMENSIONS														
L: 0.50m	W: 0.65m	D: 0.20m												
DESCRIPTION:														
1. Assumed sub-rectangular pit to head in														
2. E-W.														
3. nr.														
4. flat / irregular.														
5.														
INTERPRETATION:														
<p>Grave cut for burials S05 + S06.</p> <p>It was cut c. 0.50m from E end by pit / trench root hole?</p>														
Cont'd ?														
RELATIONSHIPS:														
Fill of:			Filled by: 2559											
Cuts: nat			Cut by:											
Overlies:			Overlain by:											
Abuts:			Abutted by:											
Part of:			Same as:											
POTTERY	CLAY PIPE	SMALL FINDS	STRATIGRAPHIC MATRIX <table border="1" style="margin: auto;"> <tr> <td>S05</td> <td></td> <td>S06</td> </tr> <tr> <td colspan="3" style="text-align: center;">2558</td> </tr> <tr> <td></td> <td>NAT</td> <td></td> </tr> </table>			S05		S06	2558				NAT	
S05		S06												
2558														
	NAT													
FLINT	BRICK/TILE													
BONE	OTHER	SAMPLES												
GLASS	NONE													
POST-EXCAVATION ANALYSIS:														
DATING AND PHASING:														
Excavated by & date: pm 4-9-8		Recorded by & date: pm 4-9-8		Checked by & date:	Sheet 1 of									

**NORTHAMPTONSHIRE ARCHAEOLOGY
CONTEXT RECORD FORM**

Project code: SMA08		Area: 2	Co-ordinates: E/N 1	Context group:	Context No: 2559
Plan:	Section: S14, S15	Levels OD T B:		Context type: Grave fill	
Level II Colour: S2: 26	Level II Black & white: S2: 26	Digital ref.:			
DEPOSIT			CUT		
1. Compaction 3. Texture/composition 5. Boundaries			1. Shape in plan 3. Profile description		
2. Colour 4. Inclusions			2. Orientation 4. Base		
DIMENSIONS					
L:		W:		D: 0.20m ø:	
DESCRIPTION:					
1. frinkle					
2. dark grey brown					
3. sandy brown					
4. see small-medium rock frags					
5. shay					
INTERPRETATION:					
Buried into grave [2558]					
Cont'd ?					
RELATIONSHIPS:					
Fill of: 2558			Filled by:		
Cuts:			Cut by:		
Overlies:			Overlain by:		
Abuts:			Abutted by:		
Part of:			Same as:		
POTTERY	CLAY PIPE	SMALL FINDS	STRATIGRAPHIC MATRIX		
FLINT	BRICK/TILE				
BONE	OTHER	SAMPLES			
GLASS	NONE				
			2559		
			505 506		
POST-EXCAVATION ANALYSIS:					
DATING AND PHASING:					
Excavated by & date: jm 4-9-8		Recorded by & date: jm - 4 - 98		Checked by & date:	Sheet 1 of

**NORTHAMPTONSHIRE ARCHAEOLOGY
CONTEXT RECORD FORM**

Project code: S1A08		Area: 2		Co-ordinates: E/N 1	Context group:	Context No: 2580	
Plan:		Section: S14, S15		Levels: OD T B		Context type: Cramp	
Level II Colour: S2:26		Level II Black & white: S2:26		Digital ref.:			
DEPOSIT				CUT			
1. Compaction 3. Texture/composition 5. Boundaries				1. Shape in plan		3. Profile description	
2. Colour 4. Inclusions				2. Orientation		4. Base	
DIMENSIONS							
L:		W:		D:		d:	
DESCRIPTION:							
1.	<p align="center"> </p>						
2.							
3.							
4.							
5.							
INTERPRETATION:							
Cramp no: Crane 2558, Burials 505+505 fill 2559.							
Cont'd 7							
RELATIONSHIPS:							
Fill of:				Filled by:			
Cuts:				Cut by:			
Overlies:				Overlain by:			
Abuts:				Abutted by:			
Part of:				Same as:			
POTTERY	CLAY PIPE	SMALL FINDS		STRATIGRAPHIC MATRIX			
FLINT	BRICK/TILE						
BONE	OTHER	SAMPLES					
GLASS	NONE						
POST-EXCAVATION ANALYSIS:							
DATING AND PHASING:							
Excavated by & date: Am 4-5-8		Recorded by & date: Am 4-9-8.		Checked by & date:		Sheet 1 of	

NORTHAMPTONSHIRE ARCHAEOLOGY

CONTEXT RECORD FORM

Project code: SHA08		Area: 2	Co-ordinates: E/N 1	Context group:	Context No: 2561
Plan:	Section: S20, S21	Levels: OD T, B		Context type: cut	
Level II Colour:	Level II FS4:01 Black & white	Digital ref.:			
DEPOSIT			CUT		
1. Compaction 3. Texture/composition 5. Boundaries		1. Shape in plan		3. Profile description	
2. Colour 4. Inclusions		2. Orientation		4. Base	
DIMENSIONS					
L:	W:	D:	∅:		
DESCRIPTION:					
1. Long - sub - rectangle.					
2. E-W					
3. Sheep sided					
4. Flattish, but sloping slightly to W. Slightly irregular with natural rocks coming through.					
5.					
INTERPRETATION: Cut of grave.					
Cont'd ?					
RELATIONSHIPS:					
Fill of:			Filled by: (2562)		
Cuts:			Cut by:		
Overlies:			Overlain by:		
Abuts:			Abutted by:		
Part of:			Same as:		
POTTERY	CLAY PIPE	SMALL FINDS		STRATIGRAPHIC MATRIX <div style="text-align: center;"> <div style="border: 1px solid black; padding: 5px; display: inline-block;">(2562)</div> </div> <hr/> <div style="text-align: center;"> <div style="border: 1px solid black; padding: 5px; display: inline-block;">[2561]</div> </div>	
FLINT	BRICK/TILE				
BONE	OTHER	SAMPLES			
GLASS	NONE				
POST-EXCAVATION ANALYSIS:					
DATING AND PHASING:					
Excavated by & date: AF 3.9.08		Recorded by & date: AF 4.9.08		Checked by & date:	
				Sheet 1 of	

**NORTHAMPTONSHIRE ARCHAEOLOGY
CONTEXT RECORD FORM**

Project code: SHA08		Area: 2	Co-ordinates: E/N 1	Context group: 2563	Context No: 2562
Plan:	Section: 520,521	Levels <small>OD T: B:</small>		Context type: FILL	
Level II Colour:	Level II Black & white:	Digital ref.:			
DEPOSIT			CUT		
1. Compaction 3. Texture/composition 5. Boundaries			1. Shape in plan 3. Profile description		
2. Colour 4. Inclusions			2. Orientation 4. Base		
DIMENSIONS					
L:		W:		D: \emptyset :	
DESCRIPTION:					
1. Friable - compact in places.					
2. grey brown					
3. loam					
4. frequent stone fragments					
5. merging with natural.					
INTERPRETATION: FILL of grave.					
					Cont'd ?
RELATIONSHIPS:					
Fill of: 2561			Filled by:		
Cuts:			Cut by:		
Overlies:			Overlain by:		
Abuts:			Abutted by:		
Part of:			Same as:		
POTTERY	CLAY PIPE	SMALL FINDS	STRATIGRAPHIC MATRIX		
FLINT	BRICK/TILE	67			
BONE	OTHER FE BOLT	SAMPLES			
GLASS	NONE				
(2562)					
2561					
POST-EXCAVATION ANALYSIS:					
DATING AND PHASING:					
Excavated by & date: AF 3. 9. 08		Recorded by & date: AF 4. 9. 08.		Checked by & date:	
				Sheet 1 of	

**NORTHAMPTONSHIRE ARCHAEOLOGY
CONTEXT RECORD FORM**

Project code: SHA08		Area: 2	Co-ordinates : E/N 1	Context group: 2566	Context No: 2564		
Plan:	Section: 510/511	Levels 00 T B		Context type: Cut			
Level II Colour:	Level II Black & white:	Digital ref.:					
DEPOSIT			CUT				
1. Compaction 3. Texture/composition 5. Boundaries			1. Shape in plan 3. Profile description				
2. Colour 4. Inclusions			2. Orientation 4. Base				
DIMENSIONS							
L: 1.50m		W: 0.50m		D: 0.40m ø:			
DESCRIPTION:							
1. Rectangular, rounded corners							
2. E-W							
3. Sharp beak TOS, vertical sides, chape beak BOS							
4. Flat							
5.							
INTERPRETATION:							
Grave containing burials 511 + 512							
Cont'd ?							
RELATIONSHIPS:							
Fill of:			Filled by: (2565)				
Cuts: (2001)			Cut by:				
Overlies:			Overlain by:				
Abuts:			Abutted by:				
Part of:			Same as:				
POTTERY	CLAY PIPE	SMALL FINDS		STRATIGRAPHIC MATRIX			
FLINT	BRICK/TILE					2565	
BONE	OTHER	SAMPLES				2564	
GLASS	NONE					2001	
POST-EXCAVATION ANALYSIS:							
DATING AND PHASING:							
Excavated by & date: CBP 04/09/08		Recorded by & date: CBP 04/09/08		Checked by & date:			
				Sheet 1 of			

NORTHAMPTONSHIRE ARCHAEOLOGY

CONTEXT RECORD FORM

Project code: <i>SH108</i>		Area: <i>2</i>	Co-ordinates : E/N <i>1</i>	Context group: <i>2566</i>	Context No: <i>2565</i>
Plan:	Section: <i>S10/S11</i>	Levels OD T: B:		Context type: <i>FILL</i>	
Level II Colour:	Level II Black & white	Digital ref.:			
DEPOSIT			CUT		
1. Compaction 3. Texture/composition 5. Boundaries			1. Shape in plan 3. Profile description		
2. Colour 4. Inclusions			2. Orientation 4. Base		
DIMENSIONS					
L: <i>1.50m</i>		W: <i>0.50m</i>		D: <i>0.40m</i> ø:	
DESCRIPTION:					
1. <i>hoose</i>					
2. <i>Mid brown grey</i>					
3. <i>Clay sand fill</i>					
4. <i>Moderate angular & subangular stones (<5cm)</i>					
5.					
INTERPRETATION:					
<i>Fill of grave [2564]</i>					
Conf'd ?					
RELATIONSHIPS:					
Fill of: <i>[2564]</i>			Filled by:		
Cuts:			Cut by:		
Overlies:			Overlain by: <i>(2000)</i>		
Abuts:			Abutted by:		
Part of:			Same as:		
POTTERY	CLAY PIPE	SMALL FINDS	STRATIGRAPHIC MATRIX		
FLINT	BRICK/TILE	<i>88, 89</i>		<i>2000</i>	
BONE	OTHER	SAMPLES		<i>2565</i>	
GLASS	NONE			<i>2564</i>	
POST-EXCAVATION ANALYSIS:					
DATING AND PHASING:					
Excavated by & date: <i>CSF 04/07/08</i>		Recorded by & date: <i>CSF 04/07/08</i>		Checked by & date:	
				Sheet 1 of	

**NORTHAMPTONSHIRE ARCHAEOLOGY
CONTEXT RECORD FORM**

Project code: SHA08		Area: 2	Co-ordinates : E/N 1	Context group: 2566	Context No: 2566
Plan:	Section:	Levels OD T. B.		Context type:	
Level II Colour:	Level II Black & white	Digital ref.:		Group	
DEPOSIT			CUT		
1. Compaction 3. Texture/composition 5. Boundaries			1. Shape in plan 3. Profile description		
2. Colour 4. Inclusions			2. Orientation 4. Base		
DIMENSIONS					
L: 1.5m		W:		D: ø:	
DESCRIPTION:					
1. (2000)					
2. (2565)					
3. SK511					
4. SK512					
5. [2566]					
INTERPRETATION:					
GROUP 2566					
CUT = 2564					
FILL = 2565					
BURIALS 511 + 512					
					Cont'd ?
RELATIONSHIPS:					
Fill of:			Filled by:		
Cuts:			Cut by:		
Overlies:			Overlain by:		
Abuts:			Abutted by:		
Part of:			Same as:		
POTTERY	CLAY PIPE	SMALL FINDS	STRATIGRAPHIC MATRIX		
FLINT	BRICK/TILE	88, 89			
BONE	OTHER	SAMPLES			
GLASS	NONE				
POST-EXCAVATION ANALYSIS:					
DATING AND PHASING:					
Excavated by & date: CDB 04/10/08		Recorded by & date: CDB 04/10/08		Checked by & date:	
				Sheet 1 of	

**NORTHAMPTONSHIRE ARCHAEOLOGY
CONTEXT RECORD FORM**

Project code: SHA08		Area:		Co-ordinates: E/N /	Context group: 2569	Context No: [2567]			
Plan:		Section: 512/513		Levels OD T: 8:		Context type:			
Level II Colour:		Level II Black & white: 53.19		Digital ref.:		GRAVE CUT			
DEPOSIT				CUT					
1. Compaction		3. Texture/composition		5. Boundaries		1. Shape in plan			
2. Colour		4. Inclusions				3. Profile description			
						4. Base			
DIMENSIONS									
L: 1.6		W: 0.6m		D: 0.35m		Ø:			
DESCRIPTION:									
1. SEMI-RECTANGULAR									
2. E-W									
3. VERTICAL SIDES									
4. FLAT BASE									
5.									
INTERPRETATION: GRAVE CUT CONTAINING SINGLE BURIAL 513.									
<small>Cont'd ?</small>									
RELATIONSHIPS:									
Fill of:				Filled by: (2568)					
Cuts:				Cut by:					
Overlies:				Overlain by:					
Abuts:				Abutted by:					
Part of:				Same as:					
POTTERY	CLAY PIPE	SMALL FINDS		STRATIGRAPHIC MATRIX					
FLINT	BRICK/TILE	SAMPLES						[] (2568) []	
BONE	OTHER							[] [2567] []	
GLASS	NONE							[] (2098) []	
POST-EXCAVATION ANALYSIS:									
DATING AND PHASING:									
Excavated by & date: ALB 4/9		Recorded by & date: →		Checked by & date:		Sheet 1 of			

**NORTHAMPTONSHIRE ARCHAEOLOGY
CONTEXT RECORD FORM**

Project code: SHA08		Area:	Co-ordinates : E/N /	Context group: 2569	Context No: (2568)	
Plan:	Section: 512/513	Levels: 00 T: E:		Context type: GRAVE FILL		
Level II Colour:	Level II Black & white:	Digital ref.:				
DEPOSIT			CUT			
1. Compaction		3. Texture/composition		5. Boundaries		
2. Colour		4. Inclusions		1. Shape in plan		
				3. Profile description		
				2. Orientation		
				4. Base		
DIMENSIONS						
L:	W:	D: 0.35m		Ø:		
DESCRIPTION:						
1. FLAKE						
2. MID BROWN						
3. SANDY SILT						
4. MODERATE SMALL ANGULAR FIDNES.						
5.						
INTERPRETATION: FILL OF CUT (2567)						
Cont'd?						
RELATIONSHIPS:						
Fill of: (2567)			Filled by:			
Cuts:			Cut by:			
Overlies:			Overlain by:			
Abuts:			Abutted by:			
Part of:			Same as:			
POTTERY	CLAY PIPE	SMALL FINDS		STRATIGRAPHIC MATRIX <pre> graph TD A[] --- B[] A --- C[] B --- D["(2568)"] C --- D D --- E[] D --- F["(2567)"] E --- G[] F --- G </pre>		
FLINT	BRICK/TILE	 BONE OTHER GLASS NONE 				
BONE	OTHER					SAMPLES
GLASS	NONE					SAMPLES
POST-EXCAVATION ANALYSIS:						
DATING AND PHASING:						
Excavated by & date: ARB 4/9		Recorded by & date: →		Checked by & date:		
				Sheet 1 of		

**NORTHAMPTONSHIRE ARCHAEOLOGY
CONTEXT RECORD FORM**

Project code: SHA08		Area:	Co-ordinates: E/N 1	Context group:	Context No: 2569
Plan:	Section: 512/513	Levels: OD T: B		Context type: GROUP NO.	
Level II Colour:	Level II Black & white:	Digital ref.:			
DEPOSIT			CUT		
1. Compaction 3. Texture/composition 5. Boundaries			1. Shape in plan 3. Profile description		
2. Colour 4. Inclusions			2. Orientation 4. Base		
DIMENSIONS					
L:	W:	D:	Ø:		
DESCRIPTION:					
1. GROUP COMPRISING CUT [2567], FILL (2568) &					
2. BURIAL 5132					
3.					
4.					
5.					
INTERPRETATION:					
Cont'd ?					
RELATIONSHIPS:					
Fill of:			Filled by:		
Cuts:			Cut by:		
Overlies:			Overlain by:		
Abuts:			Abutted by:		
Part of:			Same as:		
POTTERY	CLAY PIPE	SMALL FINDS		STRATIGRAPHIC MATRIX	
FLINT	BRICK/TILE				
BONE	OTHER	SAMPLES			
GLASS	NONE				
POST-EXCAVATION ANALYSIS:					
DATING AND PHASING:					
Excavated by & date: ARB 4/1		Recorded by & date:		Checked by & date:	
				Sheet 1 of	

NORTHAMPTONSHIRE ARCHAEOLOGY

CONTEXT RECORD FORM

Project code: SHA08		Area: 2	Co-ordinates : E/N 1	Context group: 2572-	Context No: 2570
Plan:	Section: 526/527	Levels		OD T: B:	Context type: CVT
Level II Colour:	Level II Black & white:	Digital ref.:			
DEPOSIT			CUT		
1. Compaction 3. Texture/composition 5. Boundaries			1. Shape in plan 3. Profile description		
2. Colour 4. Inclusions			2. Orientation 4. Base		
DIMENSIONS					
L 1.70m W 0.63m D 0.24m Ø:					
DESCRIPTION:					
1. SUB-RECTANGULAR					
2. E-W					
3. SHARP BREAK OF SLOPE AT TOP TO STEEP UNEVEN SIDES WHICH BREAK ABRUPTLY TO FORM A FLAT BASE.					
4.					
5.					
INTERPRETATION:					
NOTIONAL GRAVE CUT DIFFICULT TO FULLY DEFINE GIVEN COMPARISON OF FILL AND SURROUNDING NATURAL					
Cont'd ?					
RELATIONSHIPS:					
Fill of:			Filled by: 2571-		
Cuts:			Cut by:		
Overlies:			Overlain by:		
Abuts:			Abutted by:		
Part of:			Same as:		
POTTERY	CLAY PIPE	SMALL FINDS		STRATIGRAPHIC MATRIX	
FLINT	BRICK/TILE			2571	
BONE	OTHER	SAMPLES		2570	
GLASS	NONE			2098	
POST-EXCAVATION ANALYSIS:					
DATING AND PHASING:					
Excavated by & date: AHB 5/9/08		Recorded by & date: AHB 5/9/08		Checked by & date:	Sheet 1 of 1

NORTHAMPTONSHIRE ARCHAEOLOGY

CONTEXT RECORD FORM

Project code: SHA 08		Area: 2	Co-ordinates: E/N 1	Context group: 2572	Context No: 2571
Plan:	Section: 526/529	Levels OO T B		Context type: 167031T -	
Level II Colour:	Level II Black & white:	Digital ref.:			
DEPOSIT			CUT		
1. Compaction		3. Texture/composition		5. Boundaries	
2. Colour		4. Inclusions		1. Shape in plan	
				3. Profile description	
				2. Orientation	
				4. Base	
DIMENSIONS					
L: 1.70m		W: 0.63m		D: 0.24m	
DESCRIPTION:					
1. V. FIRM CONCRETED.					
2. MID BROWN					
3. SILTY SAND					
4. FREQUENT SMALL ANGLICAN STONES - 10cm					
5. POORLY SETTING DUE TO COMPACTION OF FILL + NATURAL					
INTERPRETATION:					
Cont'd 3					
RELATIONSHIPS:					
Fill of: 2570			Filled by:		
Cuts:			Cut by:		
Overlies:			Overlain by:		
Abuts:			Abutted by:		
Part of:			Same as:		
POTTERY	CLAY PIPE	SMALL FINDS		STRATIGRAPHIC MATRIX	
FLINT	BRICK/TILE			2000	
BONE	OTHER	SAMPLES		2571	
GLASS	NONE			2570	
POST-EXCAVATION ANALYSIS:					
DATING AND PHASING:					
Excavated by & date: AHS 5/9/08		Recorded by & date: AHS 5/9/08		Checked by & date:	Sheet 1 of 1

**NORTHAMPTONSHIRE ARCHAEOLOGY
CONTEXT RECORD FORM**

Project code: SHAD8		Area:		Co-ordinates : E/N 1		Context group:		Context No: 2572	
Plan:		Section: 526/527		Levels OD T B		Context type: GROUP			
Level II Colour:		Level II Black & white:		Digital ref.:					
DEPOSIT				CUT					
1. Compaction 3. Texture/composition 5. Boundaries				1. Shape in plan		3. Profile description			
2. Colour 4. Inclusions				2. Orientation		4. Base			
DIMENSIONS									
L:		W:		D:		Ø:			
DESCRIPTION:									
1. GROUP no. CUT 2570 FILL 2571 BRICKS 514 + 515									
2.									
3.									
4.									
5.									
INTERPRETATION:									
Cont'd ?									
RELATIONSHIPS:									
Fill of:					Filled by:				
Cuts:					Cut by:				
Overlies:					Overlain by:				
Abuts:					Abutted by:				
Part of:					Same as:				
POTTERY	CLAY PIPE	SMALL FINDS			STRATIGRAPHIC MATRIX				
FLINT	BRICK/TILE								
BONE	OTHER	SAMPLES							
GLASS	NONE								
2572									
POST-EXCAVATION ANALYSIS:									
DATING AND PHASING:									
Excavated by & date: AHS 5/9/08			Recorded by & date: AHS 5/9/08			Checked by & date:		Sheet 1 of 1	

**NORTHAMPTONSHIRE ARCHAEOLOGY
CONTEXT RECORD FORM**

Project code: SLA08		Area: 2	Co-ordinates: E/N 1	Context group: 2575	Context No: 2573
Plan:	Section: S30, S31	Levels: 00 + B:		Context type: CUT	
Level II Colour:	Level II Black & white:	Digital ref.:			
DEPOSIT			CUT		
1. Compaction		3. Texture/composition		5. Boundaries	
2. Colour		4. Inclusions		1. Shape in plan	
				3. Profile description	
				2. Orientation	
				4. Base	
DIMENSIONS					
L: 1.66m		W: 0.60m		D: 0.56m (max) Ø:	
DESCRIPTION:					
1. SUB-RECTANGULAR					
2. E/W					
3. Sharp break of slope at top, steep sided, gradual break of slope at base					
4. Flat					
5.					
INTERPRETATION: GRAVE CUT GRAVE CUT COMPRISING FILL (2574) + bins [8] 6-8 + [SL6]					
Cont'd 7					
RELATIONSHIPS:					
Fill of:			Filled by: 2574		
Cuts: 2001			Cut by:		
Overlies:			Overlain by:		
Abuts:			Abuted by:		
Part of:			Same as:		
POTTERY	CLAY PIPE	SMALL FINDS	STRATIGRAPHIC MATRIX		
FLINT	BRICK/TILE	✓			
BONE	OTHER	SAMPLES			
GLASS	NONE	✓			
			<div style="border: 1px solid black; width: 100px; height: 30px; margin: 0 auto; display: flex; align-items: center; justify-content: center;">2574</div> <div style="border: 1px solid black; width: 100px; height: 30px; margin: 0 auto; display: flex; align-items: center; justify-content: center;">2573</div> <div style="border: 1px solid black; width: 100px; height: 30px; margin: 0 auto; display: flex; align-items: center; justify-content: center;">2001</div>		
POST-EXCAVATION ANALYSIS:					
DATING AND PHASING:					
Excavated by & date: GH 05/09/08		Recorded by & date: GH 05/09/08		Checked by & date:	
				Sheet 1 of	

NORTHAMPTONSHIRE ARCHAEOLOGY

CONTEXT RECORD FORM

Project code: SHA08		Area: 2	Co-ordinates : E/N 1	Context group: 2575	Context No: 2574
Plan:	Section:	Levels: 00 T B		Context type: DEPOSIT DEPOSIT	
Level II Colour:	Level II Black & white:	Digital ref.:			
DEPOSIT			CUT		
1. Compaction		3. Texture/composition		5. Boundaries	
2. Colour		4. Inclusions		1. Shape in plan	
				3. Profile description	
				2. Orientation	
				4. Base	
DIMENSIONS					
L:		W:		D:	
DESCRIPTION:					
1. Friable to firm at the west end.					
2. mid grey brown					
3. loam					
4. frequent stone frags.					
5. Merging to natural.					
INTERPRETATION: Fill of grave w/ [2573]					
Cont'd ?					
RELATIONSHIPS:					
Fill of: 2573			Filled by:		
Cuts:			Cut by:		
Overlies:			Overlain by: 2000		
Abuts:			Abutted by:		
Part of:			Same as:		
POTTERY	CLAY PIPE	SMALL FINDS	STRATIGRAPHIC MATRIX		
FLINT	BRICK/TILE	/			
BONE	OTHER	SAMPLES			
GLASS	NONE	/			
			2000		
			(2574)		
			2573		
POST-EXCAVATION ANALYSIS:					
DATING AND PHASING:					
Excavated by & date: GH 05/09/08		Recorded by & date: GH 05/09/08		Checked by & date:	
				Sheet 1 of	

NORTHAMPTONSHIRE ARCHAEOLOGY

CONTEXT RECORD FORM

Project code: SHA08		Area: 2	Co-ordinates: E/N 1	Context group: 2575	Context No: 2575
Plan:	Section:	Levels: 00 1 B		Context type: GROUP	
Level II Colour:	Level II Black & white:	Digital ref.:			
DEPOSIT			CUT		
1. Compaction 3. Texture/composition 5. Boundaries			1. Shape in plan 3. Profile description		
2. Colour 4. Inclusions			2. Orientation 4. Base		
DIMENSIONS					
L:	W:	D:	Ø:		
DESCRIPTION:					
1.		2000 2575	} Group 2575		
2.		2574			
3.		518			
4.		517			
5.		516			
		526			
		2573			
		2002			
INTERPRETATION: GROUP 2575 Fill 2574 CUT 2573. BUCIALS [516-8 + 526]					
Cont'd 7					
RELATIONSHIPS:					
Fill of:			Filled by:		
Cuts:			Cut by:		
Overlies:			Overlain by:		
Abuts:			Abutted by:		
Part of:			Same as:		
POTTERY	CLAY PIPE	SMALL FINDS	STRATIGRAPHIC MATRIX		
FLINT	BRICK/TILE				
BONE	OTHER	SAMPLES			
GLASS	NONE				
POST-EXCAVATION ANALYSIS:					
DATING AND PHASING:					
Excavated by & date: GH 05/09/08		Recorded by & date: GH 05/09/08		Checked by & date:	Sheet 1 of

**NORTHAMPTONSHIRE ARCHAEOLOGY
CONTEXT RECORD FORM**

Project code: SMA08		Area: 2	Co-ordinates : E/N 1	Context group: 2579	Context No: 2576
Plan:	Section: 532.533		Levels OD T: B:		Context type: CUT
Level II Colour:	Level II Black & white:		Digital ref.:		
DEPOSIT			CUT		
1. Compaction 3. Texture/composition 5. Boundaries			1. Shape in plan		3. Profile description
2. Colour 4. Inclusions			2. Orientation		4. Base
DIMENSIONS					
L: 1.04m		W: 0.45m		D: 0.32m. Ø:	
DESCRIPTION:					
1. Sub rectangle.					
2. E-W					
3. Steep sided, with sloping E side & slightly undercut.					
4. Flattish base sloping gently to W.					
5. /					
INTERPRETATION: Cut of grave.					
Cont'd ?					
RELATIONSHIPS:					
Fill of:			Filled by: 2577 (loft) (2578)		
Cuts:			Cut by:		
Overlies:			Overlain by:		
Abuts:			Abutted by:		
Part of:			Same as:		
POTTERY	CLAY PIPE	SMALL FINDS	STRATIGRAPHIC MATRIX		
FLINT	BRICK/TILE				
BONE	OTHER	SAMPLES			
GLASS	NONE				
<div style="display: flex; justify-content: space-around; align-items: center;"> <div style="border: 1px solid black; padding: 5px;">2577</div> </div> <div style="display: flex; justify-content: center; align-items: center; margin: 5px 0;"> <div style="border: 1px solid black; padding: 5px;">2576</div> </div>					
POST-EXCAVATION ANALYSIS:					
DATING AND PHASING:					
Excavated by & date: AF 5.9.08		Recorded by & date: AF 5.9.08		Checked by & date: Sheet 1 of	

**NORTHAMPTONSHIRE ARCHAEOLOGY
CONTEXT RECORD FORM**


Project code: SHAD8	Area: 2	Co-ordinates : E/N 1	Context group: 2579	Context No: 2577
-------------------------------	-------------------	--------------------------------	-------------------------------	----------------------------

Plan:	Section: 532, 533	Levels OD T: B:	Context type: COFFIN
Level II Colour:	Level II Black & white:	Digital ref.:	

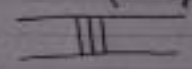
DEPOSIT	CUT
1. Compaction 3. Texture/composition 5. Boundaries 2. Colour 4. Inclusions	1. Shape in plan 3. Profile description 2. Orientation 4. Base

DIMENSIONS
L: 0.58m W: 0.23m at widest D: 0.17m approx. ø.

DESCRIPTION: ~~wood~~ see sketch on back.

1.  In shape, The two long sides are made from 1 length of wood each. At the shoulder of the coffin the wood has been sawn from the inside 3 times to allow the length of wood to bend to the coffin shape.

2. Width of wood plank 0.025m.

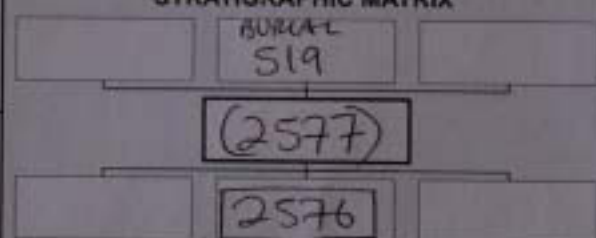
3.  each cut 0.012m apart.

4. Iron nails

5. The coffin was placed centre grave and lay on the natural stone base of the grave cut.

INTERPRETATION:
Pine wood coffin of burial 519

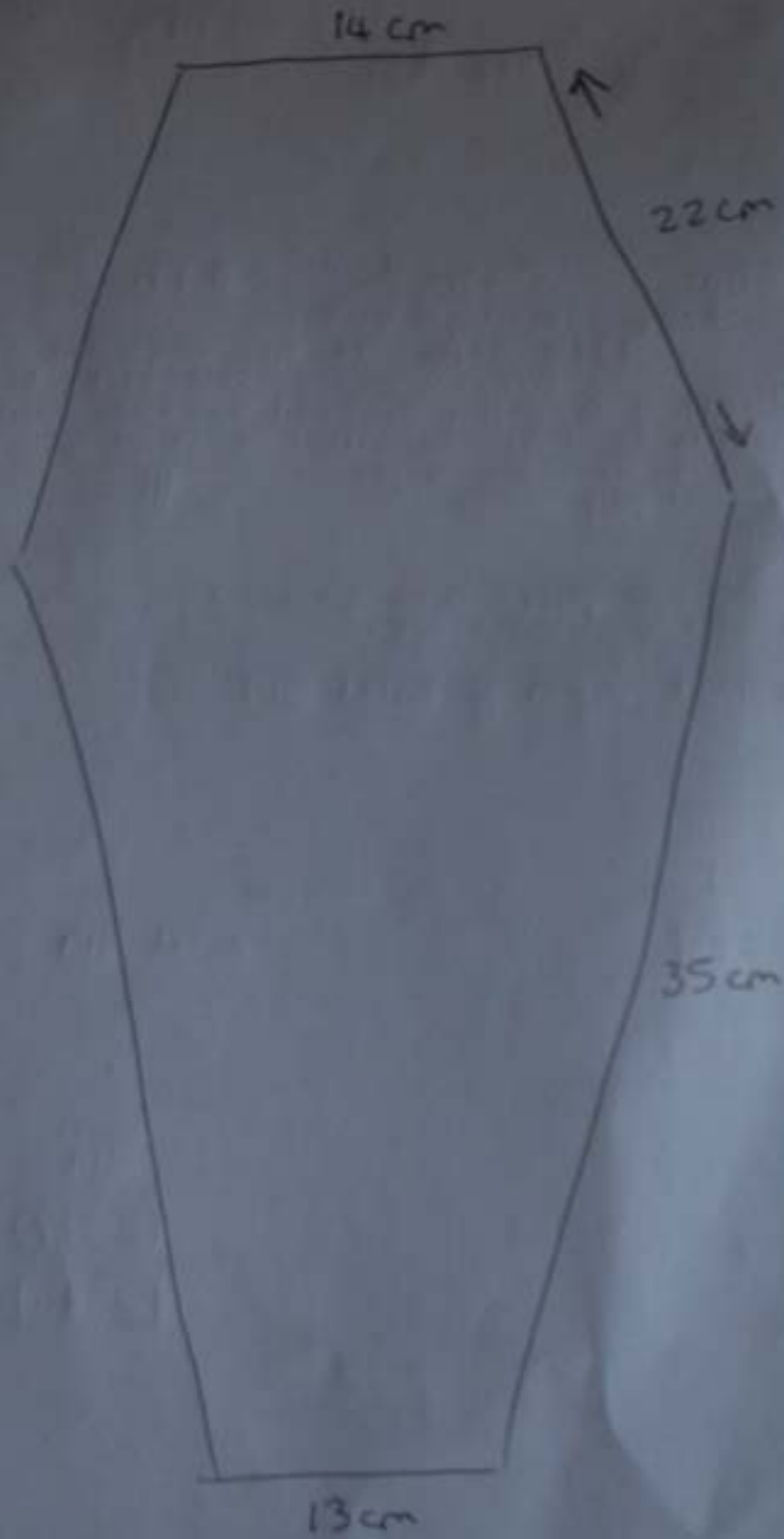
RELATIONSHIPS:		Cont'd ?
Fill of: 2576	Filed by: burial 519	
Cuts:	Cut by:	
Overlies:	Overlain by:	
Abuts:	Abutted by:	
Part of:	Same as:	

POTTERY	CLAY PIPE	SMALL FINDS	STRATIGRAPHIC MATRIX 
FLINT	BRICK/TILE		
BONE	OTHER	SAMPLES	
GLASS	NONE		

POST-EXCAVATION ANALYSIS:

DATING AND PHASING:			
Excavated by & date: Af 5.9.08	Recorded by & date: Af 5.9.08	Checked by & date:	Sheet 1 of

All measurements approx.



**NORTHAMPTONSHIRE ARCHAEOLOGY
CONTEXT RECORD FORM**

Project code: SHA08		Area: 2		Co-ordinates : E/N 1		Context group: 2579		Context No: 2578	
Plan:		Section: 532, 533		Levels OO T: B:		Context type: Fill			
Level II Colour:		Level II Black & white:		Digital ref.:					
DEPOSIT				CUT					
1. Compaction 3. Texture/composition 5. Boundaries				1. Shape in plan		3. Profile description			
2. Colour 4. Inclusions				2. Orientation		4. Base			
DIMENSIONS									
L: 1.04m		W: 0.45m		D: 0.32m		Ø:			
DESCRIPTION:									
1. Friable									
2. mid grey brown									
3. Loam									
4. Fragment fragment of stone									
5. Clean with natural									
INTERPRETATION: Fill of grave.									
									Cont'd ?
RELATIONSHIPS:									
Fill of: 2576.					Filled by:				
Cuts:					Cut by:				
Overlies:					Overlain by:				
Abuts:					Abutted by:				
Part of:					Same as:				
POTTERY	CLAY PIPE	SMALL FINDS 93 94 95 96 97			STRATIGRAPHIC MATRIX [] [] [] [2578] [] [2577] []				
FLINT	BRICK/TILE	98 99 100							
BONE	OTHER ✓ metal fabric	SAMPLES							
GLASS	NONE								
POST-EXCAVATION ANALYSIS:									
DATING AND PHASING:									
Excavated by & date: Af 5.9.08			Recorded by & date: Af 5.9.08			Checked by & date:		Sheet 1 of	

**NORTHAMPTONSHIRE ARCHAEOLOGY
CONTEXT RECORD FORM**

Project code: SHA 08		Area: 2	Co-ordinates : E/N 1	Context group: 2579	Context No: 2579
Plan:	Section: 532.532		Levels OD T B	Context type: GROUP	
Level II Colour:	Level II Black & white.		Digital ref.:		
DEPOSIT			CUT		
1. Compaction 3. Texture/composition 5. Boundaries			1. Shape in plan 3. Profile description		
2. Colour 4. Inclusions			2. Orientation 4. Base		
DIMENSIONS					
L:	W:	D:	Ø:		
DESCRIPTION:					
1.	2579				
	1				
	2578				
2.	1				
	2577				
3.	519				
	2577				
4.	1				
	2576				
5.					
INTERPRETATION: Group 2579 - FILL 2578 COFFIN 2577 CUT 2576 BURIAL 519.					
					Cont'd ?
RELATIONSHIPS:					
Fill of:			Filled by:		
Cuts:			Cut by:		
Overlies:			Overlain by:		
Abuts:			Abutted by:		
Part of:			Same as:		
POTTERY	CLAY PIPE	SMALL FINDS	STRATIGRAPHIC MATRIX		
FLINT	BRICK/TILE				
BONE	OTHER	SAMPLES			
GLASS	NONE				
POST-EXCAVATION ANALYSIS:					
DATING AND PHASING:					
Excavated by & date:	Recorded by & date:	Checked by & date:	Sheet 1 of		


**NORTHAMPTONSHIRE ARCHAEOLOGY
CONTEXT RECORD FORM**

Project code: SHA08		Area: 2	Co-ordinates : E/N 1	Context group: 2582	Context No: 2580	
Plan:	Section: NO SET		Levels OO T B:		Context type: CUT	
Level II Colour:	Level II Black & white:		Digital ref.:			
DEPOSIT			CUT			
1. Compaction 3. Texture/composition 5. Boundaries			1. Shape in plan 3. Profile description			
2. Colour 4. Inclusions			2. Orientation 4. Base			
DIMENSIONS						
L: 1.10m		W: 0.34m		D: 0.12m Ø:		
DESCRIPTION:						
1. Mainly washed away & truncated by road						
2. ? Rectangular, rounded corners						
3. Moderate break BOS,						
4. Slightly concave base						
5.						
INTERPRETATION:						
Cut containing SK 520						
No section drawn, only rem of cut remaining						
Cont'd ?						
RELATIONSHIPS:						
Fill of:			Filled by: (2581)			
Cuts: (2001)			Cut by:			
Overlies:			Overlain by:			
Abuts:			Abutted by:			
Part of:			Same as:			
POTTERY	CLAY PIPE	SMALL FINDS		STRATIGRAPHIC MATRIX		
FLINT	BRICK/TILE					2581
BONE	OTHER	SAMPLES				2580
GLASS	NONE					2001
POST-EXCAVATION ANALYSIS:						
DATING AND PHASING:						
Dated by & date: 05/09/08		Recorded by & date: 05/09/08 CSP		Checked by & date:		
				Sheet 1 of		

**NORTHAMPTONSHIRE ARCHAEOLOGY
CONTEXT RECORD FORM**

Project code: <i>SMA08</i>		Area: <i>2</i>	Co-ordinates: E/N <i>1</i>	Context group:	Context No: <i>2581</i>	
Plan:	Section:	Levels <small>OO T: B:</small>		Context type: <i>Fill</i>		
Level II Colour:	Level II Black & white:	Digital ref.:				
DEPOSIT			CUT			
1. Compaction 3. Texture/composition 5. Boundaries			1. Shape in plan 3. Profile description			
2. Colour 4. Inclusions			2. Orientation 4. Base			
DIMENSIONS						
L: <i>1.10m</i>		W: <i>0.34m</i>		D: <i>0.12m</i> Ø:		
DESCRIPTION:						
<i>1. loose</i>						
<i>2. Mid grey brown</i>						
<i>3. Clay sand silt</i>						
<i>4. Occasional medium angular & subangular stones</i>						
<i>5.</i>						
INTERPRETATION:						
<i>Fill of grave [2580]</i>						
<small>Cont'd ?</small>						
RELATIONSHIPS:						
Fill of: <i>[2580]</i>			Filled by:			
Cuts:			Cut by:			
Overlies:			Overlain by: <i>(2000)</i>			
Abuts:			Abutted by:			
Part of:			Same as:			
POTTERY	CLAY PIPE	SMALL FINDS	STRATIGRAPHIC MATRIX			
FLINT	BRICK/TILE					<i>2000</i>
BONE	OTHER	SAMPLES				<i>2581</i>
GLASS	NONE					<i>2580</i>
POST-EXCAVATION ANALYSIS:						
DATING AND PHASING:						
Excavated by & date: <i>CDP 05/09/08</i>		Recorded by & date: <i>CDP 05/09/08</i>		Checked by & date:	Sheet 1 of	

NORTHAMPTONSHIRE ARCHAEOLOGY CONTEXT RECORD FORM

Project code: <i>SMA08</i>		Area: <i>2</i>	Co-ordinates : E/N <i>1</i>	Context group: <i>2582</i>	Context No: <i>2582</i>
Plan:	Section:	Levels OD T B:		Context type: <i>Group</i>	
Level II Colour:	Level II Black & white:	Digital ref.:			
DEPOSIT			CUT		
1. Compaction 3. Texture/composition 5. Boundaries			1. Shape in plan 3. Profile description		
2. Colour 4. Inclusions			2. Orientation 4. Base		
DIMENSIONS					
L:		W:		D: <i>Ø</i>	
DESCRIPTION:					
1.					
2.					
3.					
4.					
5.					
INTERPRETATION: <i>Group 2582</i> <i>CUT = 2580 Fill = 2581 BURIAL = 520</i>					
					Cont'd ?
RELATIONSHIPS:					
Fill of:			Filled by:		
Cuts:			Cut by:		
Overlies:			Overlain by:		
Abuts:			Abutted by:		
Part of:			Same as:		
POTTERY	CLAY PIPE	SMALL FINDS	STRATIGRAPHIC MATRIX 		
FLINT	BRICK/TILE				
BONE	OTHER	SAMPLES			
GLASS	NONE				
POST-EXCAVATION ANALYSIS:					
DATING AND PHASING:					
Excavated by & date: <i>CDP 05/09/08</i>		Recorded by & date: <i>CDP 05/09/08</i>		Checked by & date:	
				Sheet 1 of	

NORTHAMPTONSHIRE ARCHAEOLOGY

CONTEXT RECORD FORM

Project code: SHP08		Area: 2	Co-ordinates: E/N 1	Context group:	Context No: 2583
Plan:	Section: S24-5	Levels		OD T: B:	Context type: Grave cut
Level II Colour: S4/24-6, S5/51	Level II Black & white: S4/24-6, S5/51	Digital ref.:			
DEPOSIT			CUT		
1. Compaction		3. Texture/composition		5. Boundaries	
2. Colour		4. Inclusions			
1. Shape in plan			3. Profile description		
2. Orientation			4. Base		
DIMENSIONS					
L: 1.45m	W: 0.50m	D: 0.30m	Ø:		
DESCRIPTION:					
1. Subrectangular					
2. E-W.					
3. NV.					
4. Irregular					
5. _____					
INTERPRETATION:					
Grave containing single inhumation S21.					
Cont'd ?					
RELATIONSHIPS:					
Fill of:			Filled by: 2584.		
Cuts: nat			Cut by:		
Overlies:			Overlain by:		
Abuts:			Abutted by:		
Part of:			Same as:		
POTTERY	CLAY PIPE	SMALL FINDS	STRATIGRAPHIC MATRIX		
FLINT	BRICK/TILE		S21		
BONE	OTHER	SAMPLES	2583		
GLASS	NONE		NAT		
POST-EXCAVATION ANALYSIS:					
DATING AND PHASING:					
Excavated by & date: pm 598		Recorded by & date: m 5-9-8.		Checked by & date:	
				Sheet 1 of	

NORTHAMPTONSHIRE ARCHAEOLOGY

CONTEXT RECORD FORM

Project code: SHA08		Area: 2	Co-ordinates: E/N 1	Context group:	Context No: 2584
Plan:	Section: 524-5	Levels: OO T: B:		Context type: Fill.	
Level II Colour: S4/24-6, 55/55	Level II Black & white: S4/24-6, 55/55	Digital ref.:			
DEPOSIT			CUT		
1. Compaction		3. Texture/composition		5. Boundaries	
2. Colour		4. Inclusions		1. Shape in plan	
				3. Profile description	
				2. Orientation	
				4. Base	
DIMENSIONS					
L:	W:	D: 0.30m		Ø:	
DESCRIPTION:					
1. friable					
2. dark grey brown					
3. sandy brown					
4. old man-medium rock fragments.					
5. Amorph.					
INTERPRETATION:					
Bulges into grave 2583.					
Cont'd 7					
RELATIONSHIPS:					
Fill of: 2583			Filled by:		
Cuts:			Cut by:		
Overlies:			Overlain by:		
Abuts:			Abutted by:		
Part of:			Same as:		
POTTERY	CLAY PIPE	SMALL FINDS		STRATIGRAPHIC MATRIX	
FLINT	BRICK/TILE			[] [] []	
BONE	OTHER	SAMPLES		[]	
GLASS	NONE			[]	
POST-EXCAVATION ANALYSIS:					
DATING AND PHASING:					
Excavated by & date: Am 5-9-8		Recorded by & date: Am 5-9-8.		Checked by & date:	Sheet 1 of

**NORTHAMPTONSHIRE ARCHAEOLOGY
CONTEXT RECORD FORM**

Project code: <i>911108</i>		Area: <i>2</i>	Co-ordinates: E/N <i>1</i>	Context group:	Context No: <i>2585</i>
Plan:	Section: <i>S24-5</i>	Levels: <input type="checkbox"/> T <input type="checkbox"/> B		Context type: <i>Group</i>	
Level II Colour: <i>S4/24-6, 55/33</i>	Level II Black & white: <i>S4/24-6, 55/33</i>	Digital ref.:			
DEPOSIT			CUT		
1. Compaction		3. Texture/composition		5. Boundaries	
2. Colour		4. Inclusions		1. Shape in plan	
				3. Profile description	
				2. Orientation	
				4. Base	
DIMENSIONS					
L:	W:	D:	Ø:		
DESCRIPTION:					
1.					
2.					
3.					
4.					
5.					
<div style="display: flex; align-items: center; justify-content: center;"> <div style="margin-right: 10px;"> <p>(2584)</p> <p> </p> <p>S24</p> <p> </p> <p>[2583]</p> </div> <div style="font-size: 3em; margin-right: 10px;">}</div> <div> <p>Group</p> <p>2585</p> </div> </div>					
INTERPRETATION:					
<p><i>Group no for grave [2583], burial S24, fill (2584)</i></p>					
Cont'd 7					
RELATIONSHIPS:					
Fill of:			Filled by:		
Cuts:			Cut by:		
Overlies:			Overlain by:		
Abuts:			Abutted by:		
Part of:			Same as:		
POTTERY	CLAY PIPE	SMALL FINDS	STRATIGRAPHIC MATRIX <div style="display: flex; justify-content: space-around; margin-top: 10px;"> <div style="border: 1px solid black; width: 100px; height: 20px;"></div> <div style="border: 1px solid black; width: 100px; height: 20px;"></div> <div style="border: 1px solid black; width: 100px; height: 20px;"></div> </div> <div style="display: flex; justify-content: center; margin-top: 10px;"> <div style="border: 1px solid black; width: 100px; height: 20px;"></div> </div> <div style="display: flex; justify-content: space-around; margin-top: 10px;"> <div style="border: 1px solid black; width: 100px; height: 20px;"></div> <div style="border: 1px solid black; width: 100px; height: 20px;"></div> <div style="border: 1px solid black; width: 100px; height: 20px;"></div> </div>		
FLINT	BRICK/TILE				
BONE	OTHER	SAMPLES			
GLASS	NONE				
POST-EXCAVATION ANALYSIS:					
DATING AND PHASING:					
Excavated by & date:		Recorded by & date: <i>1m 25/9/8.</i>		Checked by & date:	
				Sheet 1 of	


**NORTHAMPTONSHIRE ARCHAEOLOGY
CONTEXT RECORD FORM**

Project code: SHAD8		Area:	Co-ordinates : E/N 1	Context group: 2588	Context No: 2586			
Plan:	Section:		Levels 00 T B	Context type:				
Level II Colour:	Level II Black & white:		Digital ref.:	Cut				
DEPOSIT			CUT					
1. Compaction 3. Texture/composition 5. Boundaries		1. Shape in plan		3. Profile description				
2. Colour 4. Inclusions		2. Orientation		4. Base				
DIMENSIONS								
L: .65m		W: .46m		D: .10m ø:				
DESCRIPTION:								
1. appears to be rectangular w/ a curved top but heavy truncation to the west has obscured most of it								
2. E-W aligned - 2 burials both w/ heads to east								
3. appears U-shaped - but very shallow so exact shape can't be determined								
4. very blurred profile - compaction by load + truncation by bank creation have obscured most of the cut								
5.								
INTERPRETATION:								
no sections done as edges were blurred and most of cut obscured by previous works								
truncation by bank w: 3:10 E								
Cont'd ?								
RELATIONSHIPS:								
Fill of:			Filled by: 2587					
Cuts: 2001			Cut by:					
Overlies:			Overlain by:					
Abuts:			Abuffed by:					
Part of:			Same as:					
POTTERY	CLAY PIPE	SMALL FINDS	STRATIGRAPHIC MATRIX					
FLINT	BRICK/TILE					[] 2587 []		
BONE	OTHER	SAMPLES				[] 2586 []		
GLASS	NONE					[] 2001 []		
POST-EXCAVATION ANALYSIS:								
DATING AND PHASING:								
Excavated by & date: AK/05/09/08		Recorded by & date: AK 05/09/08		Checked by & date:				
				Sheet 1 of 1				

**NORTHAMPTONSHIRE ARCHAEOLOGY
CONTEXT RECORD FORM**

Project code: SHA08		Area:		Co-ordinates : E/N 1		Context group: 2588		Context No: 2587				
Plan:		Section:		Levels OD T: B		Context type: Fill						
Level II Colour:		Level II Black & white:		Digital ref.:								
DEPOSIT				CUT								
1. Compaction		3. Texture/composition		5. Boundaries		1. Shape in plan		3. Profile description				
2. Colour		4. Inclusions				2. Orientation		4. Base				
DIMENSIONS												
L: .65m		W: .46m		D: .10m		Ø:						
DESCRIPTION:												
1. quite compact soil - likely due to road above												
2. dark brown to west (near later bank truncation) - medium brown to east												
3. compact sand												
4. 10% small stone intrusions												
5. very blurred especially toward west w/ bank truncation												
INTERPRETATION: Cut - 2586, Group - 2588												
Little remains except shallow dip												
<input type="checkbox"/> Cont'd ?												
RELATIONSHIPS:												
Fill of: 2586					Filled by:							
Cuts:					Cut by:							
Overlies:					Overlain by:							
Abuts:					Abutted by:							
Part of:					Same as:							
POTTERY			CLAY PIPE			SMALL FINDS			STRATIGRAPHIC MATRIX			
FLINT			BRICK/TILE									
BONE			OTHER			SAMPLES						
GLASS			NONE									
POST-EXCAVATION ANALYSIS:												
DATING AND PHASING:												
Excavated by & date: AK 05/09/08			Recorded by & date: AK 05/09/08			Checked by & date:			Sheet 1 of			

**NORTHAMPTONSHIRE ARCHAEOLOGY
CONTEXT RECORD FORM**

Project code: SHAD8		Context No: 7588	
Area:	Co-ordinates: E/N 1	Context group: 7588	
Plan:	Section:	Levels: OD T: B:	Context type: Group
Level II Colour:	Level II Black & white:	Digital ref.:	
DEPOSIT		CUT	
1. Compaction	3. Texture/composition	5. Boundaries	1. Shape in plan
2. Colour	4. Inclusions		3. Profile description
DIMENSIONS		4. Base	
L: .65m	W: .46m	D: .10m	Ø:
DESCRIPTION:			
1. small burial w/ 2 skeletons both E-W aligned w/ heads to east			
2. heavy truncation to west leaving very few remains - skull only g.(523), upper chest + skull g.(522)			
3. heavy compaction has obliterated many of the remaining bones			
4. fabric + hair found on both skeletons			
5.			
INTERPRETATION:			
			Cont'd ?
RELATIONSHIPS:			
Fill of:		Filled by:	
Cuts:		Cut by:	
Overlies:		Overlain by:	
Abuts:		Abutted by:	
Part of:		Same as:	
POTTERY	CLAY PIPE	SMALL FINDS	STRATIGRAPHIC MATRIX 
FLINT	BRICK/TILE		
BONE	OTHER	SAMPLES	
GLASS	NONE		
POST-EXCAVATION ANALYSIS:			
DATING AND PHASING:			
Excavated by & date: AK 05/09/08	Recorded by & date: AK 05/09/08	Checked by & date:	Sheet 1 of 1

NORTHAMPTONSHIRE ARCHAEOLOGY

CONTEXT RECORD FORM

Project code: SH48		Area:	Co-ordinates : E/N 1	Context group: 2591	Context No: [2589]
Plan:		Section: 522-523		Levels OD T. B.	
Level II Colour:		Level II Black & white:		Context type: GRAVE CUT	
DEPOSIT			CUT		
1. Compaction 3. Texture/composition 5. Boundaries			1. Shape in plan 3. Profile description		
2. Colour 4. Inclusions			2. Orientation 4. Base		
DIMENSIONS					
L 1.2m		W: 0.45m		D: 0.3m Ø:	
DESCRIPTION:					
1. SUB-RECTANGULAR					
2. EW					
3. STEEPLY SLANTING SIDES (90-90°)					
4. BASE FLAT					
5.					
INTERPRETATION: NARROW GRAVE CUT, CONTAINING 2 BURIALS - S23 & S24. WEST END TRUNCATED BY ROAD CUTTING.					
					Cont'd?
RELATIONSHIPS:					
Fill of:			Filled by: (2590)		
Cuts:			Cut by:		
Overlies:			Overlain by:		
Abuts:			Abutted by:		
Part of:			Same as:		
POTTERY	CLAY PIPE	SMALL FINDS	STRATIGRAPHIC MATRIX		
FLINT	BRICK/TILE	SAMPLES			
BONE	OTHER	SAMPLES			
GLASS	NONE	SAMPLES			
			(2590)		
			[2589]		
POST-EXCAVATION ANALYSIS:					
DATING AND PHASING:					
Excavated by & date: ALL 5/7		Recorded by & date:		Checked by & date:	
				Sheet 1 of	

**NORTHAMPTONSHIRE ARCHAEOLOGY
CONTEXT RECORD FORM**

Project code: SHA08		Area:		Co-ordinates : E/N /		Context group: 2591		Context No: (2590)																
Plan:		Section: 522/523		Levels OD T: B:		Context type: GRAVE FILL.																		
Level II Colour:		Level II Black & white		Digital ref.:																				
DEPOSIT				CUT																				
1. Compaction		3. Texture/composition		5. Boundaries		1. Shape in plan		3. Profile description																
2. Colour		4. Inclusions				2. Orientation		4. Base																
DIMENSIONS																								
L:		W:		D:		Ø																		
DESCRIPTION:																								
1. Firm																								
2. DARK GREY / BROWN																								
3. SILT.																								
4. MOD. SMALL AXULAT STONE.																								
5. SHARP.																								
INTERPRETATION: V. COMPACT GRAVE FILL WITH 2 BUPIAS 127/524.																								
Cont'd 7																								
RELATIONSHIPS:																								
Fill of: [2589]				Filled by:																				
Cuts:				Cut by:																				
Overlies:				Overlain by:																				
Abuts:				Abutted by:																				
Part of:				Same as:																				
POTTERY		CLAY PIPE		SMALL FINDS		STRATIGRAPHIC MATRIX																		
FLINT		BRICK/TILE		SAMPLES																				
BONE		OTHER		SAMPLES																				
GLASS		NONE		SAMPLES																				
<table border="1" style="width:100%; border-collapse: collapse;"> <tr> <td style="width:33%; height: 20px;"></td> <td style="width:33%; height: 20px;"></td> <td style="width:33%; height: 20px;"></td> </tr> <tr> <td colspan="3" style="text-align: center;">↓</td> </tr> <tr> <td colspan="3" style="text-align: center;">(2500)</td> </tr> <tr> <td colspan="3" style="text-align: center;">↓</td> </tr> <tr> <td colspan="3" style="text-align: center;">[2507]</td> </tr> </table>													↓			(2500)			↓			[2507]		
↓																								
(2500)																								
↓																								
[2507]																								
POST-EXCAVATION ANALYSIS:																								
DATING AND PHASING:																								
Excavated by & date: ARB 5/11			Recorded by & date: T			Checked by & date:		Sheet 1 of																

NORTHAMPTONSHIRE ARCHAEOLOGY CONTEXT RECORD FORM

Project code: SHA08		Area:		Co-ordinates: E/N 1		Context group:		Context No: 2591	
Plan:		Section: 522-523		Levels <small>op T. B.</small>		Context type: GROUP			
Level II Colour:		Level II Black & white:		Digital ref.:					
DEPOSIT					CUT				
1. Compaction		3. Texture/composition		5. Boundaries		1. Shape in plan		3. Profile description	
2. Colour		4. Inclusions				2. Orientation		4. Base	
DIMENSIONS									
L		W:		D:		Ø:			
DESCRIPTION:									
1. GROUP COMPRISING BURIAL 524 & 527 523 & 524, CUT [2589]									
2. FILL (2590)									
3.									
4.									
5.									
INTERPRETATION:									
<input type="checkbox"/> Cont'd ?									
RELATIONSHIPS:									
Fill of:					Filled by:				
Cuts:					Cut by:				
Overlies:					Overlain by:				
Abuts:					Abutted by:				
Part of:					Same as:				
POTTERY		CLAY PIPE		SMALL FINDS		STRATIGRAPHIC MATRIX			
FLINT		BRICK/TILE		SAMPLES					
BONE		OTHER		SAMPLES		(2590)			
GLASS		NONE		SAMPLES		B. 523/524			
						[2589]			
POST-EXCAVATION ANALYSIS:									
DATING AND PHASING:									
Excavated by & date: ARB 5/9			Recorded by & date:			Checked by & date:			Sheet 1 of

**NORTHAMPTONSHIRE ARCHAEOLOGY
CONTEXT RECORD FORM**

Project code: SH08		Area: 2	Co-ordinates : E/N 1	Context group: 2594	Context No: 2592
Plan:	Section:	Levels OO T: B:		Context type:	
Level II Colour:	Level II Black & white:	Digital ref.:		cut	
DEPOSIT			CUT		
1. Compaction 3. Texture/composition 5. Boundaries			1. Shape in plan 3. Profile description		
2. Colour 4. Inclusions			2. Orientation 4. Base		
DIMENSIONS					
L: 1.4		W: .56		D: .3	
DESCRIPTION:					
1. grave cut					
2. E/W orientation					
3. Uneven bottom. Very shallow					
4.					
5.					
INTERPRETATION:					
grave cut.					
					Cont'd ?
RELATIONSHIPS:					
Fill of:			Filled by:		
Cuts:			Cut by:		
Overlies:			Overlain by:		
Abuts:			Abutted by:		
Part of:			Same as:		
POTTERY	CLAY PIPE	SMALL FINDS	STRATIGRAPHIC MATRIX		
FLINT	BRICK/TILE				
BONE	OTHER	SAMPLES			
GLASS	NONE				
			2592		
			2001		
POST-EXCAVATION ANALYSIS:					
DATING AND PHASING:					
Excavated by & date: JM 5/9/08		Recorded by & date: Val 5/9/08		Checked by & date:	
				Sheet 1 of	

NORTHAMPTONSHIRE ARCHAEOLOGY CONTEXT RECORD FORM

Project code: SH08		Area: 2		Co-ordinates : E/N 1	Context group:	Context No: 2593	
Plan:	Section:		Levels OD T: B:		Context type: fill / deposit		
Level II Colour:	Level II Black & white:		Digital ref.:				
DEPOSIT			CUT				
1. Compaction 3. Texture/composition 5. Boundaries			1. Shape in plan		3. Profile description		
2. Colour 4. Inclusions			2. Orientation		4. Base		
DIMENSIONS							
L:		W:		D:		Ø:	
DESCRIPTION:							
1. Fill for grave							
2. Heavily compacted light grey sandy powder.							
3. Common inclusions of subangular stones.							
4.							
5.							
INTERPRETATION:							
Cont'd ?							
RELATIONSHIPS:							
Fill of:				Filled by:			
Cuts:				Cut by:			
Overlies:				Overlain by:			
Abuts:				Abutted by:			
Part of:				Same as:			
POTTERY	CLAY PIPE	SMALL FINDS			STRATIGRAPHIC MATRIX		
FLINT	BRICK/TILE						
BONE	OTHER	SAMPLES					
GLASS	NONE						
POST-EXCAVATION ANALYSIS:							
DATING AND PHASING:							
Excavated by & date: VM 5/9/08		Recorded by & date: 5/9/08 VM		Checked by & date:		Sheet 1 of 1	

