

SHA 08
 DRAWING 223
 N. Facing Profile, cut 2014 GROUP 2016
 SCALE 1:10 DW: AP DATE 11/7/08




SHA 08
 DRAWING 224
 E. Facing Section, cut 2014 GROUP 2016
 SCALE 1:10 DW: AP DATE 11/7/08




SHA 08
 DRAWING 225
 N. Facing Profile, cut 2011 GROUP 2016
 SCALE 1:10 DW: AP DATE 11/7/08



SHA 08 PMS 11/7/08
 SOUTH FACING SECTION OF CUT 2016
 GROUP 2076 DW: 2/7/09



SHA 08
 DRAWING 229
 GROUP 2074 CUT 2072 SECTION
 SCALE 1:10 DW: AP DATE 11/7/08



SHA 08 DRAWING 230
 E. Facing Section Cut 2074
 GROUP 2076
 BY 2/7/08 1:10



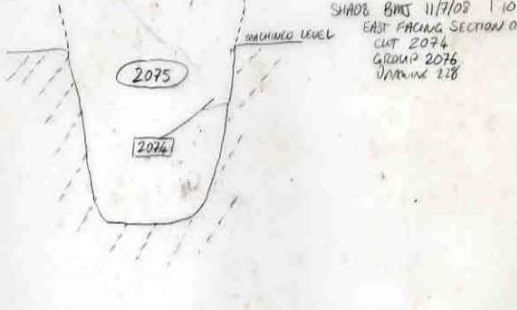
SHA 08
 DRAWING 226
 E. Facing Section, cut 2011 GROUP 2016
 SCALE 1:10 DW: AP DATE 11/7/08



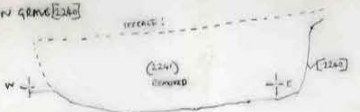
Restoration of cut 2011
 shall include similar construction
 to that noted

EAST
 SHA 08
 DRAWING 227
 S. Facing Profile
 cut 2074 GROUP 2076
 BY 11/7/08 1:10

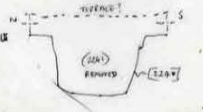
SHA 08 BMS 11/7/08 1:10
 EAST FACING SECTION OF
 CUT 2074
 GROUP 2076
 DRAWING 228



DWG # 324
S. FACING SECTION GROUP [2240]
1:20
PM 10/18/78
GROUP 2242



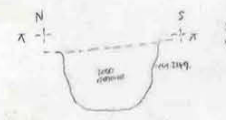
DWG # 325
N. FACING SECTION GROUP [2240]
1:20
PM 10/18/78
GROUP 2240



SHA08 DRAWING 330
S. FACING PROFILE CUT [2249]
CAP 2251
PM 10/18/78 1:20



SHA08 DRAWING 331
WEST FACING SECTION
CUT 2249 GROUP 2251
PM 10/18/78 1:20

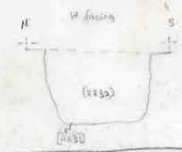


SHA08

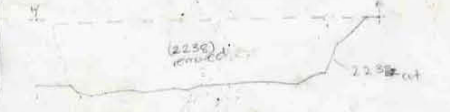
S. 338
GROUP 2233
1:20 PM 10/18/78 AF




S. 339
GROUP 2233
1:20 PM 10/18/78 AF



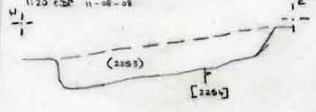
SHA08 DRAWING 334
WEST FACING PROFILE CUT 2237 GROUP 2237
BURIALS 314 + 315 G.H. 11/25/78 1:40



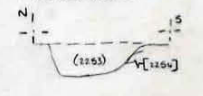
SHA08 DRAWING 335
WEST FACING SECTION CUT 2237 GROUP 2239
BURIALS 314 + 315 G.H. 11/25/78 1:20




DRAWING # 340
S. FACING PROFILE CUT [2252] CAP 2254
1:20 CAP 11-08-78



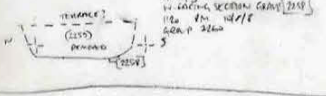
DRAWING # 341
WEST FACING PROFILE CUT [2252] CAP 2254
1:20 CAP 11-08-78



DWG # 329
S. FACING SECTION GROUP [2257]
1:20 PM 11/18/78
GROUP 2260



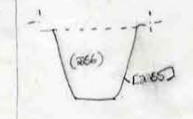
DWG # 330
WEST FACING SECTION GROUP [2257]
1:20 PM 11/18/78
GROUP 2260



DRAWING # 336
North Facing Section [2255]
1:20 ONE GROUP 2257



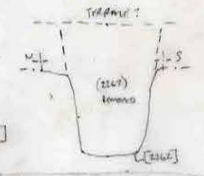
DRAWING # 337
West Facing Section [2255]
1:20 ONE GROUP [2257]




DWG # 344
S. FACING PROFILE CUT [2261]
CAP 2264
PM 11-26-78
1:20



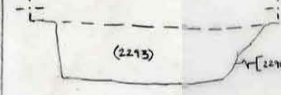
DWG # 345
WEST FACING SECTION
GROUP [2261]
1:20
PM 11-26-78




DRAWING # 354
S. FACING PROFILE CUT 2280 GROUP 2282 BURIALS
1:20 G.H. 11/25/78 312-313



DRAWING # 355
WEST FACING PROFILE CUT [2282] CAP 2284
1:20 CAP 12-08-78

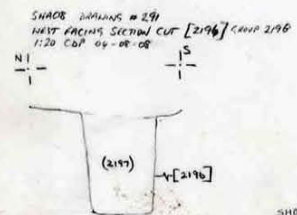
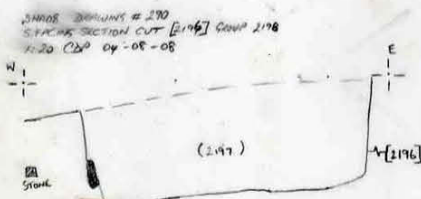



DRAWING # 349
S. FACING PROFILE CUT [2291]
GROUP 2294 1:20 CAP 12-08-78




DRAWING # 355
E. FACING PROFILE CUT [2291] GROUP 2294
1:20 CAP 12-08-78

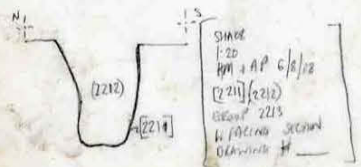




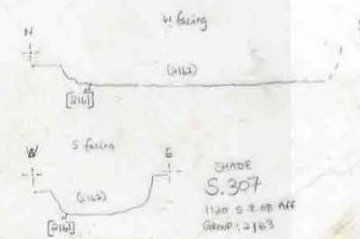
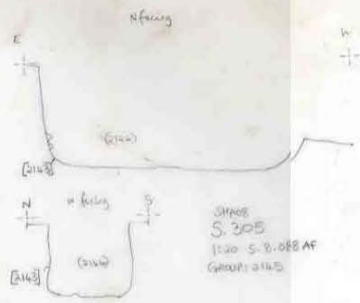
SHADE DRAWING: 302
S. FACING SECTION CUT [2206] GROUP 2007
1:20 V.M. 5/8/08



SHADE DRAWING: 303
E. FACING SECTION CUT [2005] GROUP 2007
1:20 V.M. 5/8/08



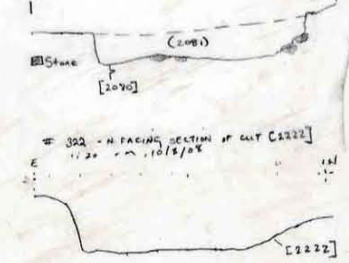
SHADE DRAWING: 304
W. FACING SECTION CUT [2212] GROUP 2213
1:20 V.M. 5/8/08



SHADE DRAWING # 304
S. FACING SECTION CUT [2098] GROUP 2098
1:20 C&P 07/08/08



SHADE DRAWING # 315
S. FACING SECTION CUT [2098] GROUP 2098
1:20 C&P 07/08/08



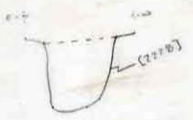
SHADE DRAWING # 323
S. FACING SECTION CUT [2222] GROUP 2223
1:20 10/1/08 V.M.



SHADE DRAWING # 327
S. FACING SECTION CUT [2228] GROUP 2229
1:20 11/08/08 V.M.



SHADE DRAWING # 329
S. FACING SECTION CUT [2228] GROUP 2229
1:20 11/08/08 V.M.



SHA08

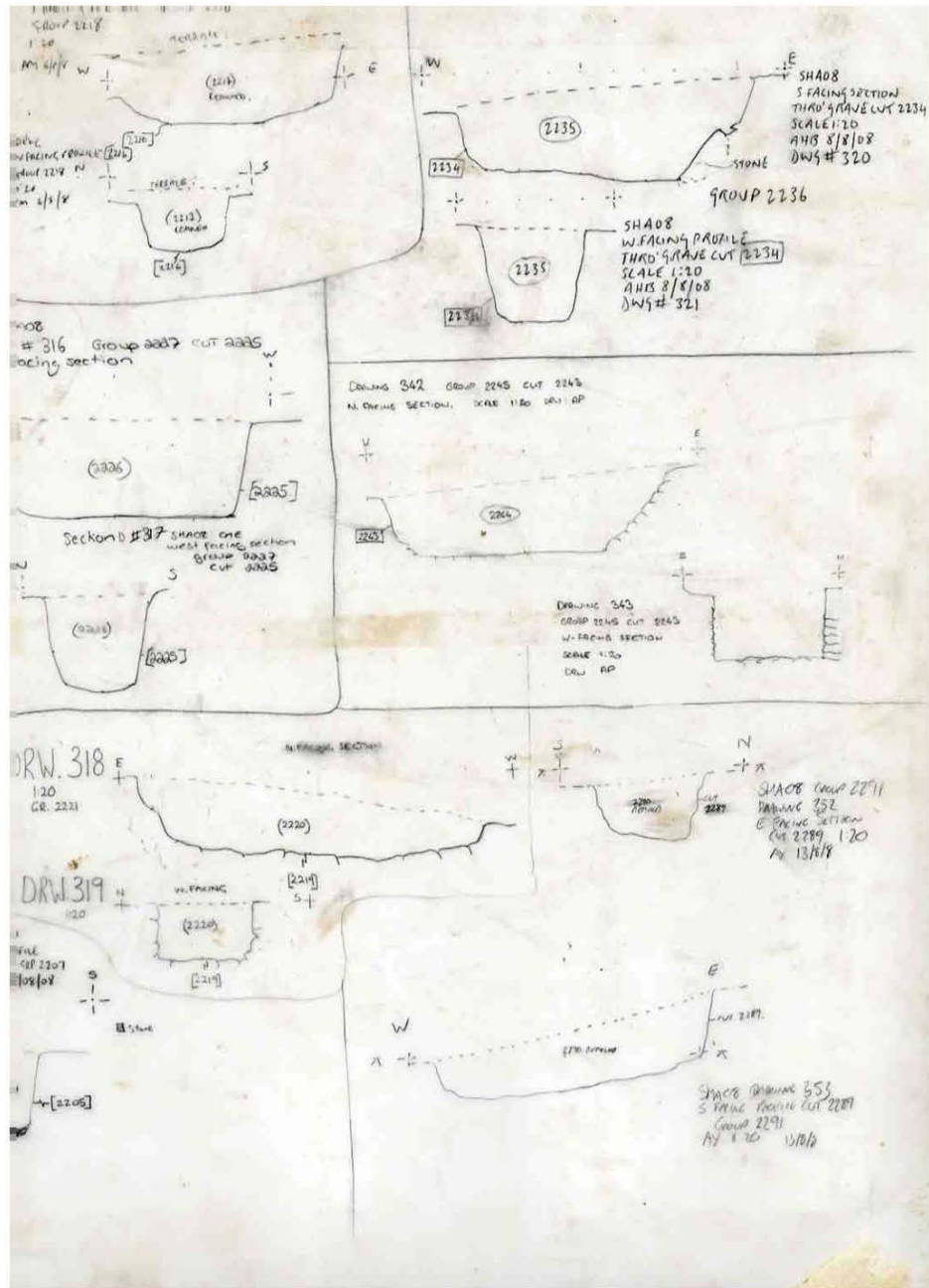
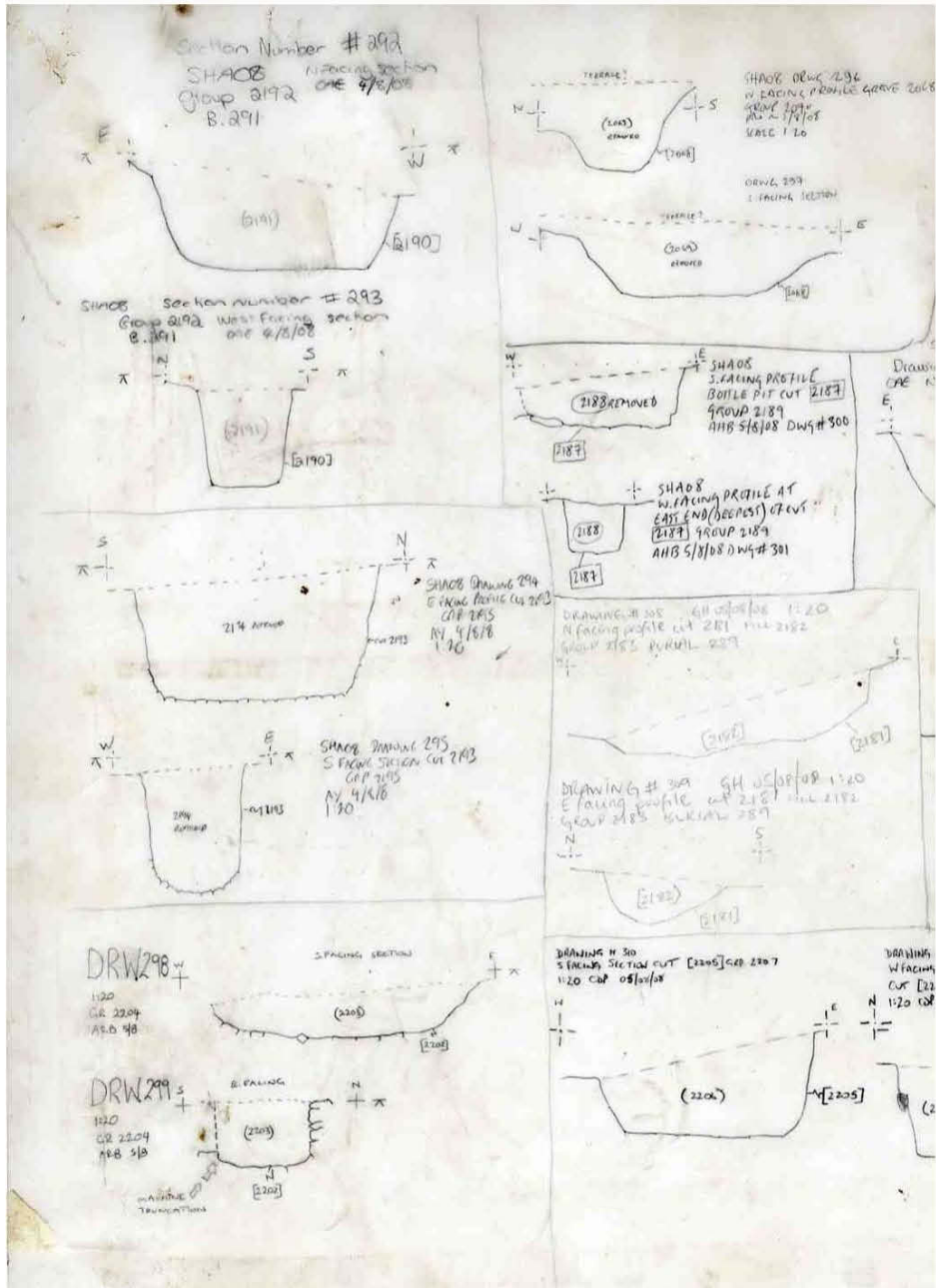
SHADE DRAWING # 305
S. FACING SECTION CUT [2209] GROUP 2210
1:20 5-8-08 AF GROUP 2210

SHADE DRAWING # 306
S. FACING SECTION CUT [2209] GROUP 2210
1:20 5-8-08 AF GROUP 2210

SHADE DRAWING # 307
S. FACING SECTION CUT [2212] GROUP 2213
1:20 5-8-08 AF GROUP 2213

SHADE DRAWING # 327
S. FACING SECTION CUT [2228] GROUP 2229
1:20 11/08/08 V.M.

SHADE DRAWING # 328
S. FACING SECTION CUT [2228] GROUP 2229
1:20 11/08/08 V.M.



SHA08


DRAWING # 362
S. FACING PROFILE GRADE [2318]
1:20 C&P 11/9/08
GROUP 2320



DRAWING # 363
N. FACING PROFILE GRADE 2318
1:20 C&P 11/9/08
GROUP 2320



CURRENT
GRADE
LEVEL
REMARKS

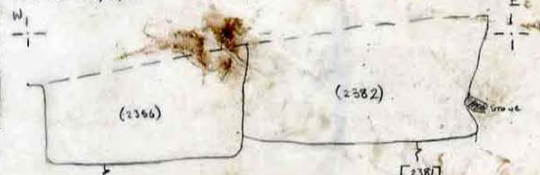


N. FACING PROFILE GRADE
DRAWING # 382
GROUP 2323, [2320], [2322]

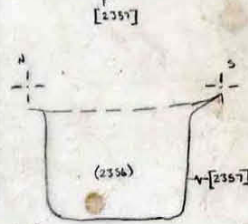


N. FACING PROFILE GRADE
DRAWING # 383
GROUP 2323, [2320], [2322]
11/2/08


DRAWING # 388
S. FACING PROFILE CUT [2351] GAP 2359
1:20 C&P 22/08/08



DRAWING # 389
N. FACING PROFILE CUT [2357] GAP 2359
1:20 C&P 22/08/08



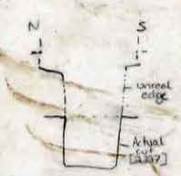
DRAWING # 370
S. FACING SECTION
G. 2324 P. 364
1:20 11/9/08 ONE



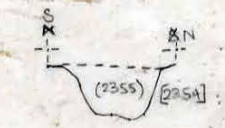
DRAWING # 371
SOUTH FACING SECTION
GROUP 2324
CUT 2324
SCALE 1:20
SI 20 8/08




DRAWING # 371
SOUTH FACING SECTION
G. 2324 P. 364
1:20 11/9/08 ONE



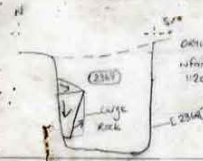
DRAWING # 375
SOUTH FACING SECTION
GROUP 2356
CUT 2354
SCALE 1:20
SI 20 8/08



DRAWING # 372
N. FACING SECTION CUT [2368] GAP [2368]
1:20 C&P 11/9/08



DRAWING # 373
N. FACING SECTION [2364] GAP 2370
1:20 C&P 21/11/08



DRAWING # 374
N. FACING SECTION CUT [2267]
1:20 C&P 21/11/08



DRAWING # 370 N. FACING PROFILE OF CUT [2312] GAP 2314 b. 2351 363
1:20 C&P 20/08/08



DRAWING # 386
SOUTH FACING SECTION
GROUP 2344
CUT 2342
SCALE 1:20
SI 20 8/08



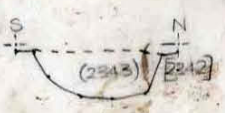
DRAWING # 375
N. FACING SECTION CUT [2268] GAP 2270
1:20 C&P 21/11/08



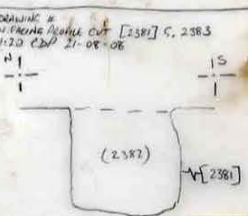
DRAWING # 381
E. FACING SECTION OF CUT [2312] GAP 2314
1:20 C&P 20/08/08

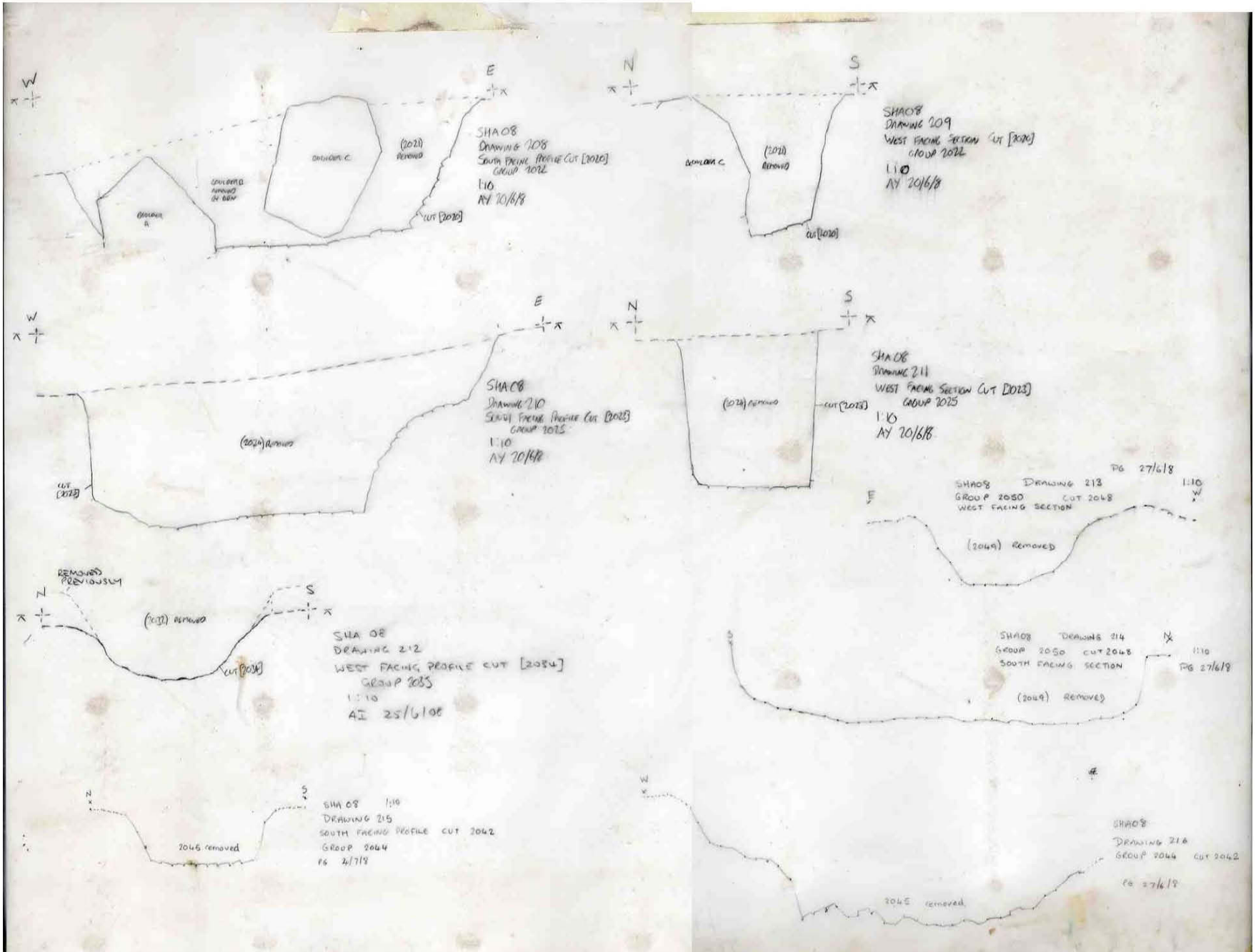


DRAWING # 387
SOUTH FACING SECTION
GROUP 2344
CUT 2342
SCALE 1:20
SI 20/8/08



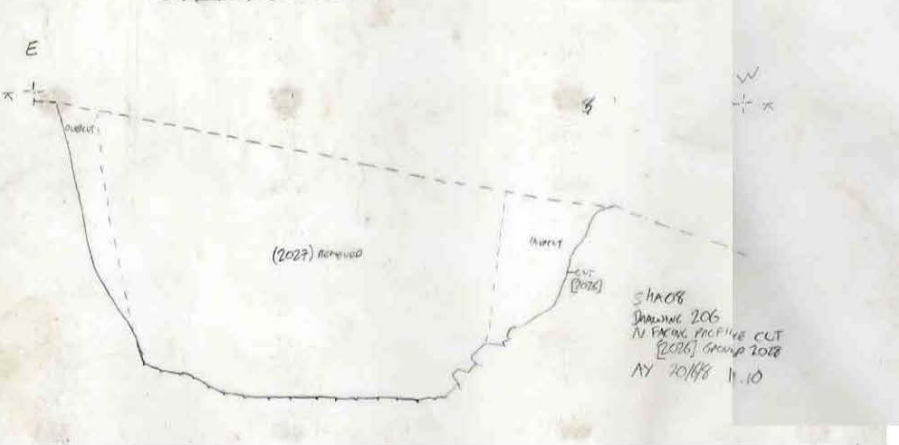


DRAWING # 388
N. FACING PROFILE CUT [2381] G. 2383
1:20 C&P 21-08-08





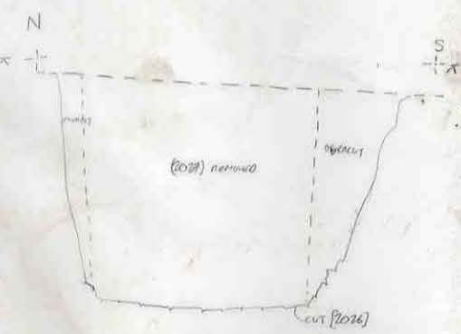
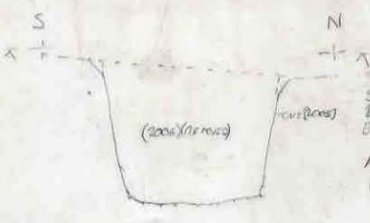
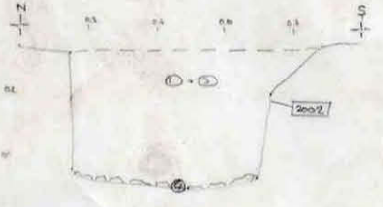
ST HELENA 2008
AREA 2

DRAWING NO. 200
SOUTH PACIFIC PROFILE, GRAVE CUT 2002, GROUP 2004
DRAWN: AP
SCALE: 1:10
DATE: 15/6/2008



- ① Friable silty loam
- ② Whitish grey - ? loam
- ③ Friable silty loam
- ④ Rainy fill at base angles for rubble & small rubble grade

DRAWING NO. 201
EAST PACIFIC PROFILE, GRAVE CUT 2003, GROUP 2004
DRAWN: AP
SCALE: 1:10
DATE: 15/6/2008



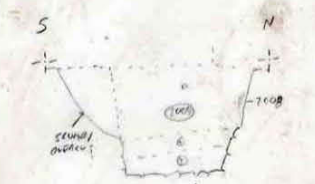
SHA08
DRAWING 207
WEST PACIFIC SECTION CUT
[2026] GROUP 2028
AY 20/6/08
1:10

SHA 08
DRAWING 202
SPACING PROFILE GRAV CUT 2008 GROUP 2000
NY 11/7/18
1.10

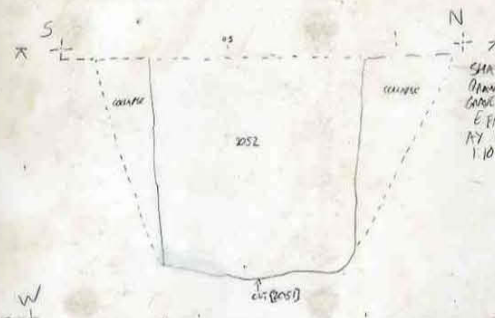



① loose gravel cover
② riprap
③ rocks and slits
④ riprap surface

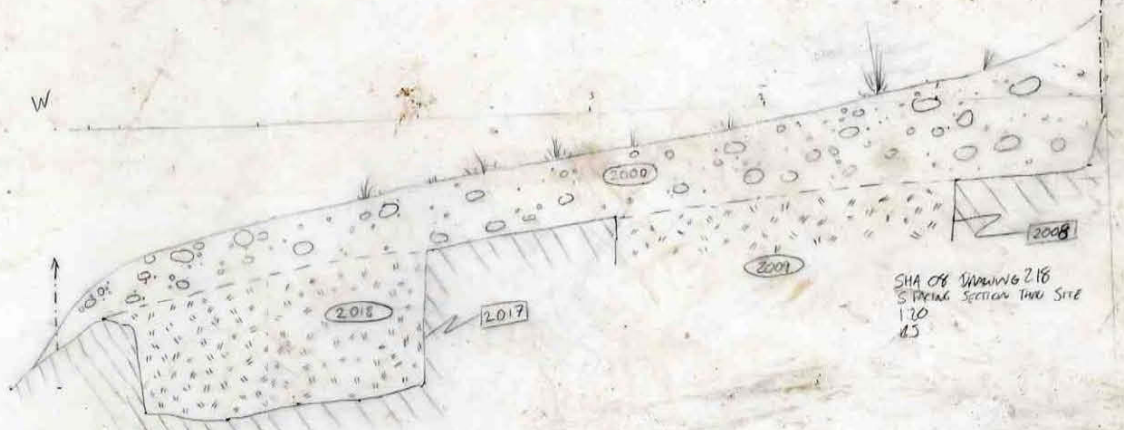
SHA 08
DRAWING 203
E FACING SECTION GRAV CUT 2008
GROUP 2000
NY 11/6/18
1.10



SHA 08
DRAWING 219
CUT 2001 GROUP 2003 SPACING PROFILE
NY 11/7/18
1.10

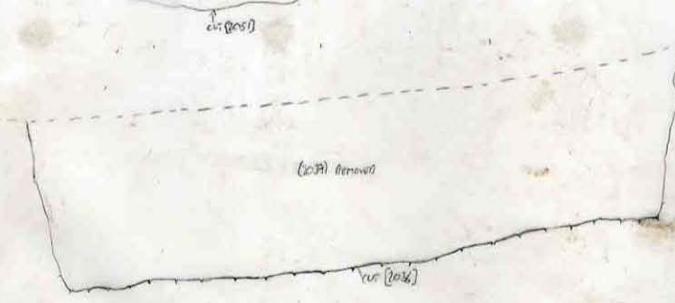


SHA 08
DRAWING 220
GRAV CUT 2001 CAP 2003
E FACING SECTION
NY 11/8/18
1.10



SHA 08 DRAWING 218
SPACING SECTION TRUSS SITE
1.10
1.15

SHA 08 Area 2
DRAWING 221
CUT (2006) GROUP 2008 AREA 2
SAND FACING PROFILE
NY 11/7/18
1.10



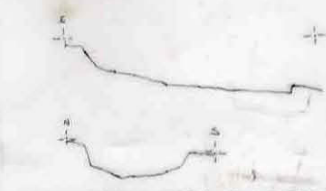
SHA 08
DRAWING 222
CUT (2006) CAP 2008 E FACING SECTION
NY 11/7/18
1.10



SHA08 DRAWING #247
 GROUP 2123 CUT: 2121 FILL: 2122
 SOUTH FACING PROFILE
 SCALE 1:20 PRW:PW DATE: 29-07-08




SHA08 DRAWING NO 260
 GROUP 2135 CUT 2133, FILL 2134
 N-FACING PROFILE SCALE 1:20
 DEM. AVN. DATE 31-7-08



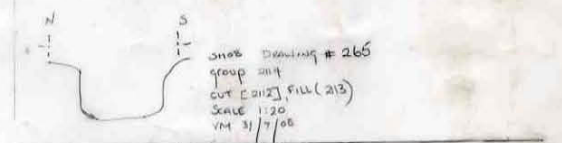
SHA08 DRAWING NO: 261 GROUP 2155, [2155] (1134)
 W-FACING PROFILE SCALE 1:20
 DEM. AVN. DATE: 31-7-08



SHA08 DRAWING #262
 GROUP 2155 CUT: 2153 FILL: 2154
 SCALE: 1:20 31-7-08 AF



SHA08 DRAWING # 264
 Group 2114
 CUT [2112]
 FILL [2113]
 SCALE: 1:20
 VM 31/7/08

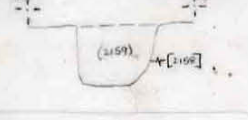


SHA08 Drawing # 265
 group 2114
 CUT [2112] FILL [2113]
 SCALE 1:20
 VM 31/7/08

SHA08 DRAWING # 266
 1:20 CBP 31-07-08
 S FACING SECTION CUT [2158] GROUP 2160



SHA08 DRAWING # 267
 1:20 CBP 31-07-08
 W-FACING SECTION CUT [2158]



SHA08 DRAWING # 279
 S FACING SECTION CUT [2174]
 GROUP 2176
 1:20 CBP 01-08-08



SHA08 Drawing # 281
 N FACING SECTION
 Group 2169 CUT 2167
 1:20 ONE 3/8/08



SHA08 Drawing # 283
 W FACING SECTION Group 2157 CUT 2155
 1:20 ONE 3/8/08



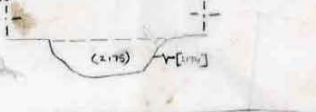
SHA08 DRAWING # 270
 1:20 CBP 31/07/08
 GROUP 2152 W-FACING SECTION CUT 2152
 CUT 2151 FILL 2150



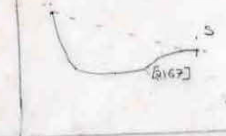
SHA08 DRAWING #271 CUT 2151
 1:20 CBP 31/07/08 FILL 2150
 GROUP 2152 W-FACING SECTION CUT 2152



SHA08 DRAWING # 280
 W FACING SECTION CUT [2176] GROUP 2176
 1:20 CBP 01-08-08



SHA08 Drawing # 282
 W FACING SECTION Group 2167 CUT 2167
 1:20 ONE 3/8/08



SHA08 Drawing # 284
 W FACING SECTION Group 2157 CUT 2155
 1:20 ONE 3/8/08



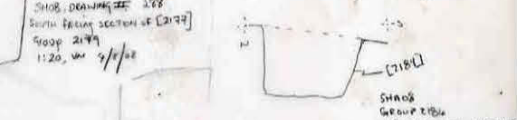
SHA08 DRAWING 285
 N FACING SECTION CUT [2165] GROUP 2165
 1:20 VM 3/8/08



SHA08 DRAWING # 288
 SOUTH FACING SECTION OF [2194]
 GROUP 2194
 1:20, VM 9/8/08



SHA08 GROUP 2156
 E FACING SECTION CUT [2180]
 1:20
 ON 10/8/08



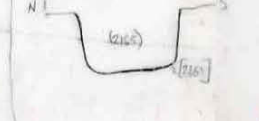
DRW 277 #
 1:20
 GROUP 2154
 SK 273 + 274
 CUT 2152
 APB 11/8/08



DRW 278
 1:20
 GROUP 2154
 SK 273 + 274
 APB 11/8/08




SHA08 DRAWING 286
 W FACING SECTION CUT [2166] GROUP 2166
 1:20 VM 9/8/08



SHA08 DRAWING # 287
 E FACING SECTION [2172] GROUP 2177
 VM, 1:20, 11/8/08



SHA08
 SMP 2154
 S FACING SECTION OF [2184]
 1:20
 07/08/08





SHA08 S. FACING SECTION [2411] G. 2411
 1:20 scale DWG # 421, 24/1/08

SHA08 S. FACING SECTION [2411] G. 2411
 1:20 scale DWG # 421, 24/1/08

SHA08 S. FACING SECTION [2435] G. 2435
 1:20 scale DWG # 427, 26-08-08

SHA08 S. FACING SECTION [2435] G. 2435
 1:20 scale DWG # 427, 26-08-08

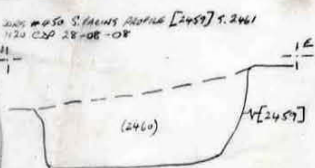
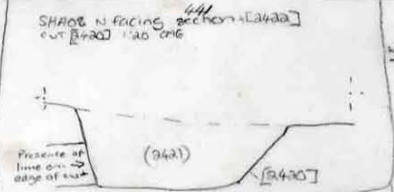


SHA08 W. FACING SECTION [2427] G. 2427
 1:20 scale DWG # 423, 24/1/08

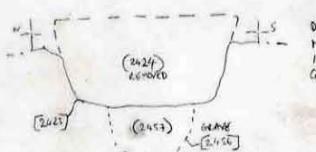
SHA08 W. FACING SECTION [2427] G. 2427
 1:20 scale DWG # 423, 24/1/08

SHA08 W. FACING SECTION [2420] G. 2420
 1:20 scale DWG # 423, 24/1/08

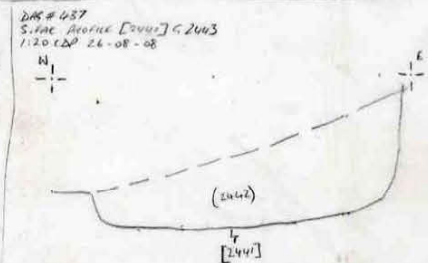
SHA08 S. FACING SECTION [2459] G. 2459
 1:20 scale DWG # 427, 26-08-08



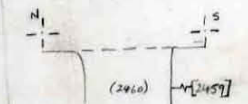
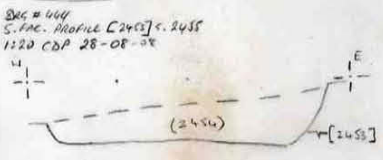
SHA08 S. FACING SECTION [2461] G. 2461
 1:20 scale DWG # 427, 26-08-08



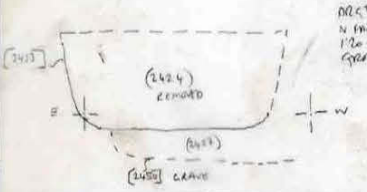
SHA08 N. FACING PROFILE DISTRICT P.P. [2423]
 1:20 scale DWG # 435, 24/1/08
 GROUP 2425



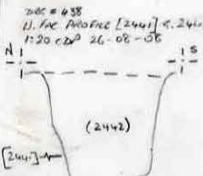
SHA08 S. FACING PROFILE [2455] G. 2455
 1:20 scale DWG # 444, 28-08-08
 GROUP 2457



SHA08 S. FACING PROFILE THROUGH GRAVE CUT [2468]
 SCALE 1:20
 AHS 28/8/08
 DWG # 462

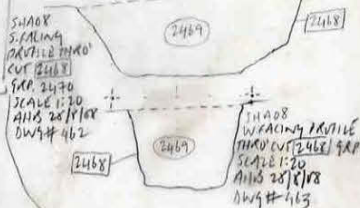
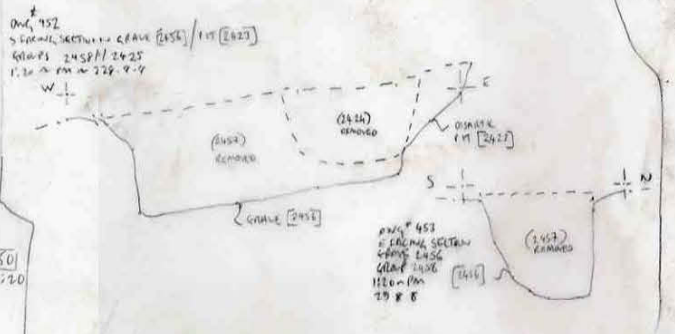


SHA08 N. FACING PROFILE [2423]
 1:20 scale DWG # 436, 24/1/08
 GROUP 2425

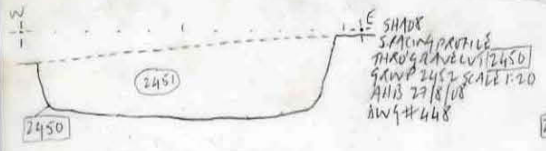


SHA08 S. FACING PROFILE [2442]
 1:20 scale DWG # 438, 26-08-08
 GROUP 2443

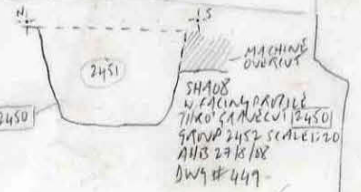
SHA08 S. FACING PROFILE [2452] G. 2452
 1:20 scale DWG # 452, 28-08-08
 GROUP 2457



SHA08 S. FACING PROFILE THROUGH GRAVE CUT [2468]
 SCALE 1:20
 AHS 28/8/08
 DWG # 462




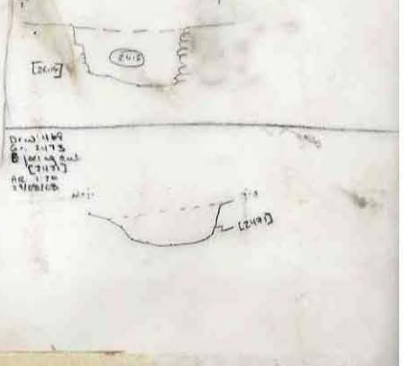
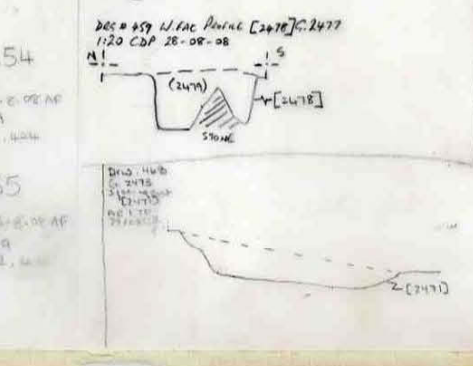
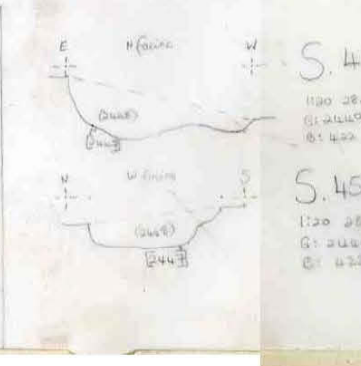
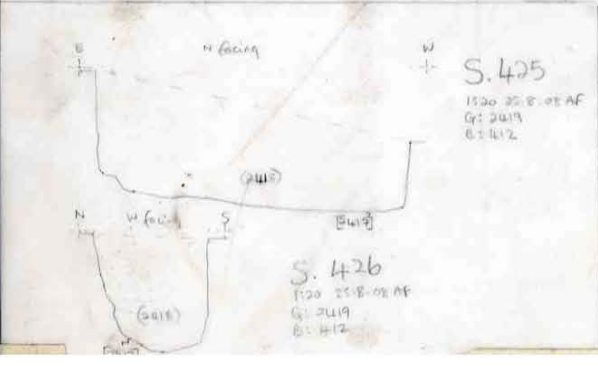
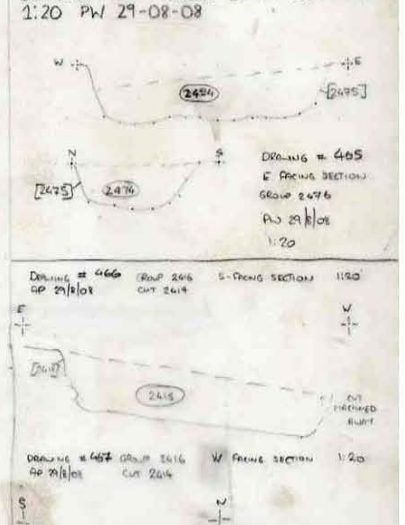
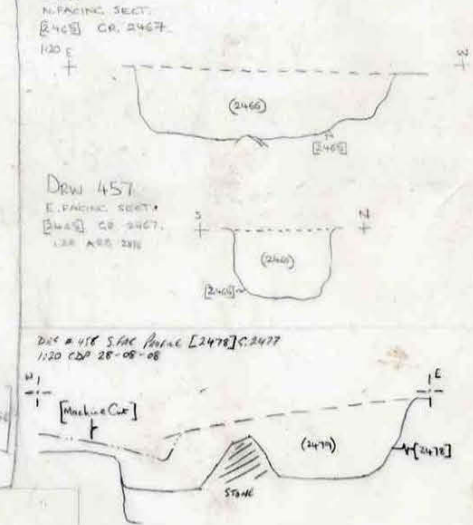
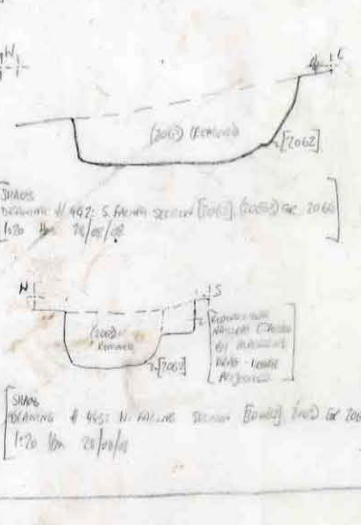
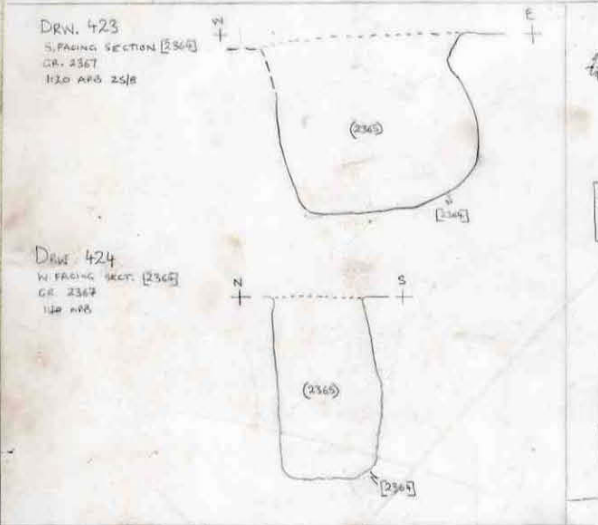
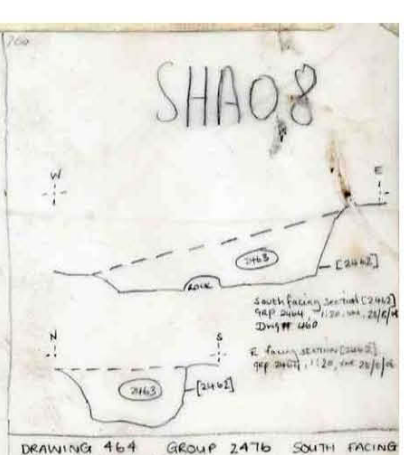
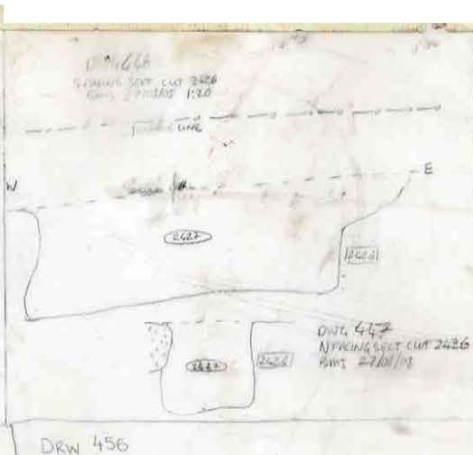

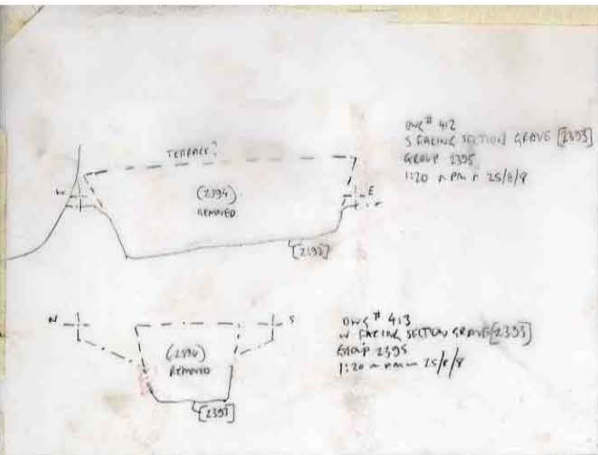
SHA08 S. FACING PROFILE THROUGH GRAVE CUT [2450]
 GROUP 2452 SCALE 1:20
 AHS 27/8/08
 DWG # 448



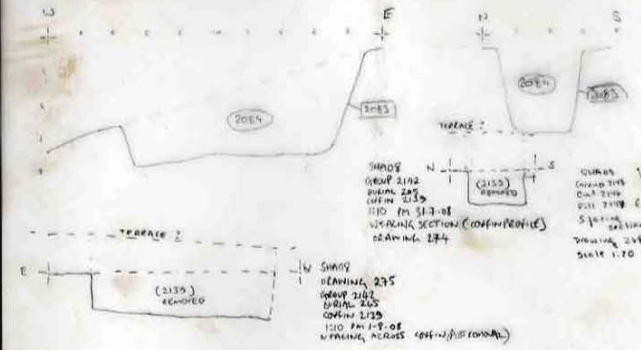
SHA08 W. FACING PROFILE THROUGH GRAVE CUT [2450]
 GROUP 2452 SCALE 1:20
 AHS 27/8/08
 DWG # 449

SHA08 S. FACING PROFILE THROUGH GRAVE CUT [2453] G. 2453
 1:20 scale DWG # 453, 28-08-08
 GROUP 2457







SHA 08
 GROUP 2085, CUT 2083, FILE 2084
 S. DENIS STATION
 DRAWING (251)
 SCALE 1:20 DEN AP



SHA 09
 GROUP 2085, CUT 2083, FILE 2084
 S. DENIS STATION
 DRAWING (252)
 SCALE 1:20 DEN AP



SHA 10
 GROUP 2108, CUT 2106, FILE 2107
 S. DENIS STATION
 DRAWING (253)
 SCALE 1:20 DEN AP



SHA 11
 GROUP 2128, CUT 2127, FILE 2129
 S. DENIS STATION
 DRAWING # 258



SHA 08
 GROUP 2192
 DRAWING 225
 SCALE 1:20
 110 PM 5/7-08
 S. DENIS STATION (COFFIN EXCAVATION)
 DRAWING 274

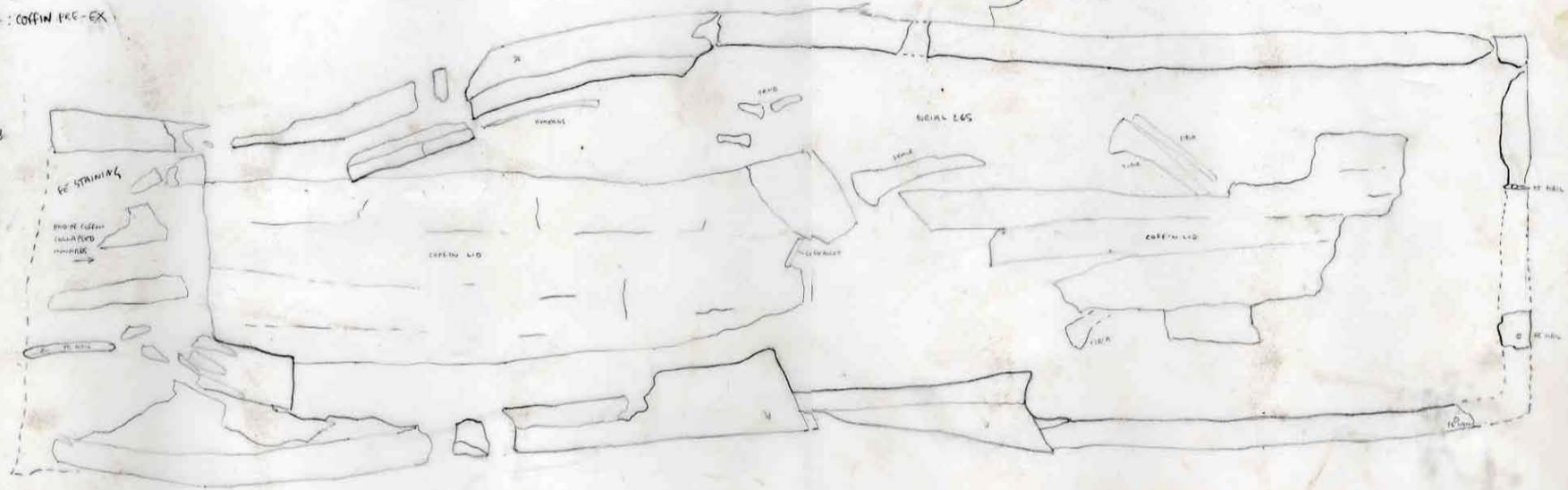
SHA 09
 GROUP 2192
 DRAWING 226
 SCALE 1:20
 110 PM 5/7-08
 S. DENIS STATION
 DRAWING 276
 SCALE 1:20 DEN AP




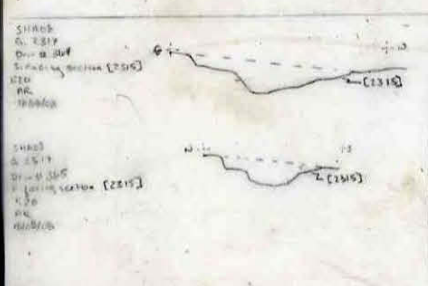
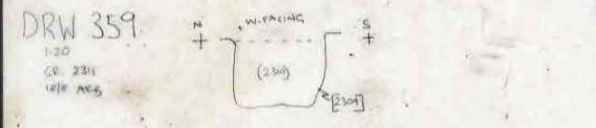
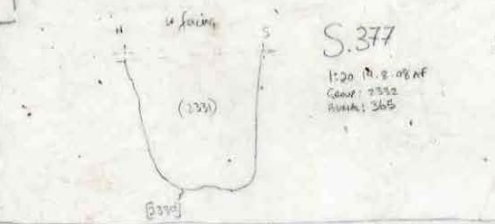
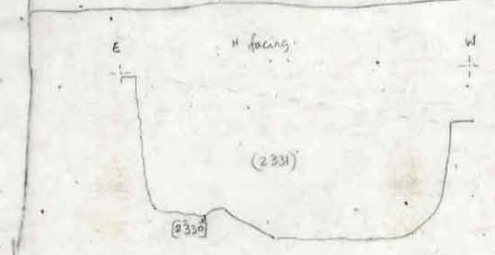
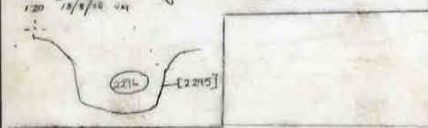
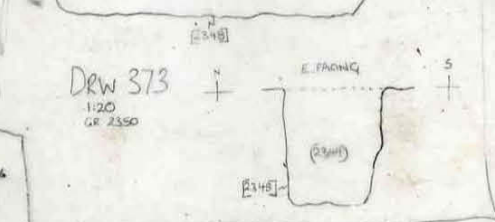
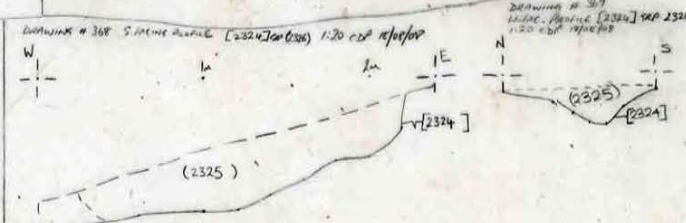

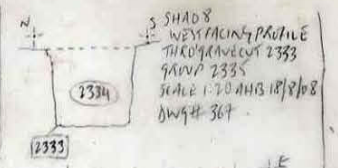
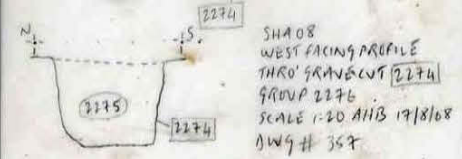
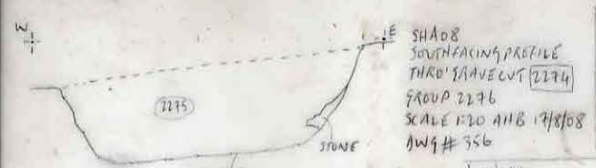
SHA 10
 GROUP 2192
 DRAWING 227
 SCALE 1:20
 110 PM 5/7-08
 S. DENIS STATION
 DRAWING 277
 SCALE 1:20 DEN AP

SHA 11
 GROUP 2192
 DRAWING 228
 SCALE 1:20
 110 PM 5/7-08
 S. DENIS STATION
 DRAWING 278
 SCALE 1:20 DEN AP

SHA 08
 GROUP 2127, [2127], [2127]
 1:20 SCALE
 1:20 PM 20/0/08
 DRAWING 259

DRAWING 257: COFFIN EX-EX
 HAOB
 GROUP 2142
 FF IN 2139
 HVAL 265
 SCALE 1:1
 110 PM 7-08






SHA 08 DRAWING 233
 GROUP 2086, CUT 2086, FILL 2085
 S FACING PROFILE
 SCALE 1:20 DRW:PW DATE 23/7/08



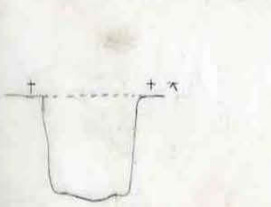
SHA08 DRAWING 234
 GROUP 2086 CUT 2084 FILL 2088
 S FACING SECTION
 SCALE 1:20 DRW:PW 23/7/08



SHA 08 DRAWING 237
 GROUP 2088 - CUT 2086 - FILL 2087
 SOUTH FACING PROFILE
 SCALE 1:20 DRW:PW DATE: 24-07-08



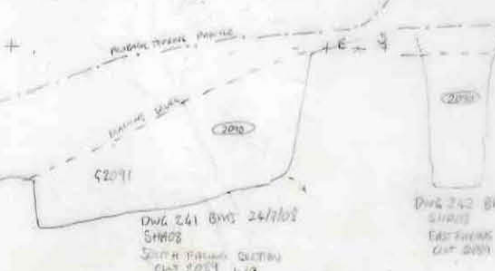
SHA08 DWG 238
 WEST FACING SECTION CUT 2086 - FILL 2087
 SCALE 1:20 DRW: BMS 24/7/08



SHA08 DW 235
 E FACING PROFILE CUT 2086
 CUT 2086
 NY 24/7/08 1:20



SHA08 DW 236
 S FACING SECTION CUT 2080
 CUT 2080
 NY 24/7/08 1:20



SHA08 DRAWING 243
 E FACING PROFILE CUT 2083 CUT 2084
 NY 24/7/08 1:20

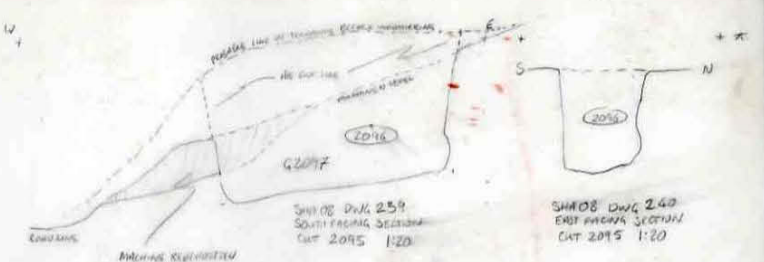


SHA08 DRAWING 244
 S FACING SECTION CUT 2083 CUT 2084
 NY 24/7/08 1:20



DRW 254
 SHA08
 N.FACING
 G.R. 2117
 BIRKAL 250 24/7/08 1:20

DRW 255
 1:20
 BIRKAL 250
 N.FACING



SHA08 DWG 254
 SOUTH FACING SECTION
 CUT 2095 1:20


SHA08 DWG 240
 EAST FACING SECTION
 CUT 2095 1:20




SHA08 DRAWING 246
 W FACING SECTION CUT 2077 BIRKAL 247
 NY 24/7/08 1:20




SHA08
 DWG: 247
 W FACING SECTION
 [2124] GROUP 2126
 DRW: 24/7/08 1:20



SHA08
 DWG: 248
 S FACING SECTION
 [2125] GROUP 2126
 DRW: 24/7/08 1:20



SHA08 DWG 256 W FACING SECTION
 GROUP 2111 CUT 2109 ONE 24/7/08 1:20
 BIRKAL 250



SHA08 N FACING PROFILE
 THRO' CUT [2149]
 SCALE 1:20
 AH 8 1/8/08 DWG # 272

SHA08 W FACING PROFILE THRO' CUT [2149]
 SCALE 1:20
 AH 8 1/8/08 DWG # 273

SHA08 GROUP 2120
 W FACING SECTION THRO' GRAVE CUT 2118
 SCALE 1:20
 E AH 8 27/7/08 DWG # 250

SHA08 GROUP 2120
 W FACING SECTION THRO' GRAVE CUT 2118
 SCALE 1:20
 AH 8 27/7/08 DWG # 251

SHA08 GROUP 2120
 W FACING SECTION THRO' GRAVE CUT 2118
 SCALE 1:20
 AH 8 27/7/08 DWG # 251

SHA08 GROUP 2120
 W FACING SECTION THRO' GRAVE CUT 2118
 SCALE 1:20
 AH 8 27/7/08 DWG # 251

SHA08 GROUP 2120
 W FACING SECTION THRO' GRAVE CUT 2118
 SCALE 1:20
 AH 8 27/7/08 DWG # 251

SHA08 GROUP 2120
 W FACING SECTION THRO' GRAVE CUT 2118
 SCALE 1:20
 AH 8 27/7/08 DWG # 251

SHA08 GROUP 2120
 W FACING SECTION THRO' GRAVE CUT 2118
 SCALE 1:20
 AH 8 27/7/08 DWG # 251

SHA08 GROUP 2120
 W FACING SECTION THRO' GRAVE CUT 2118
 SCALE 1:20
 AH 8 27/7/08 DWG # 251

SHA08 GROUP 2120
 W FACING SECTION THRO' GRAVE CUT 2118
 SCALE 1:20
 AH 8 27/7/08 DWG # 251

