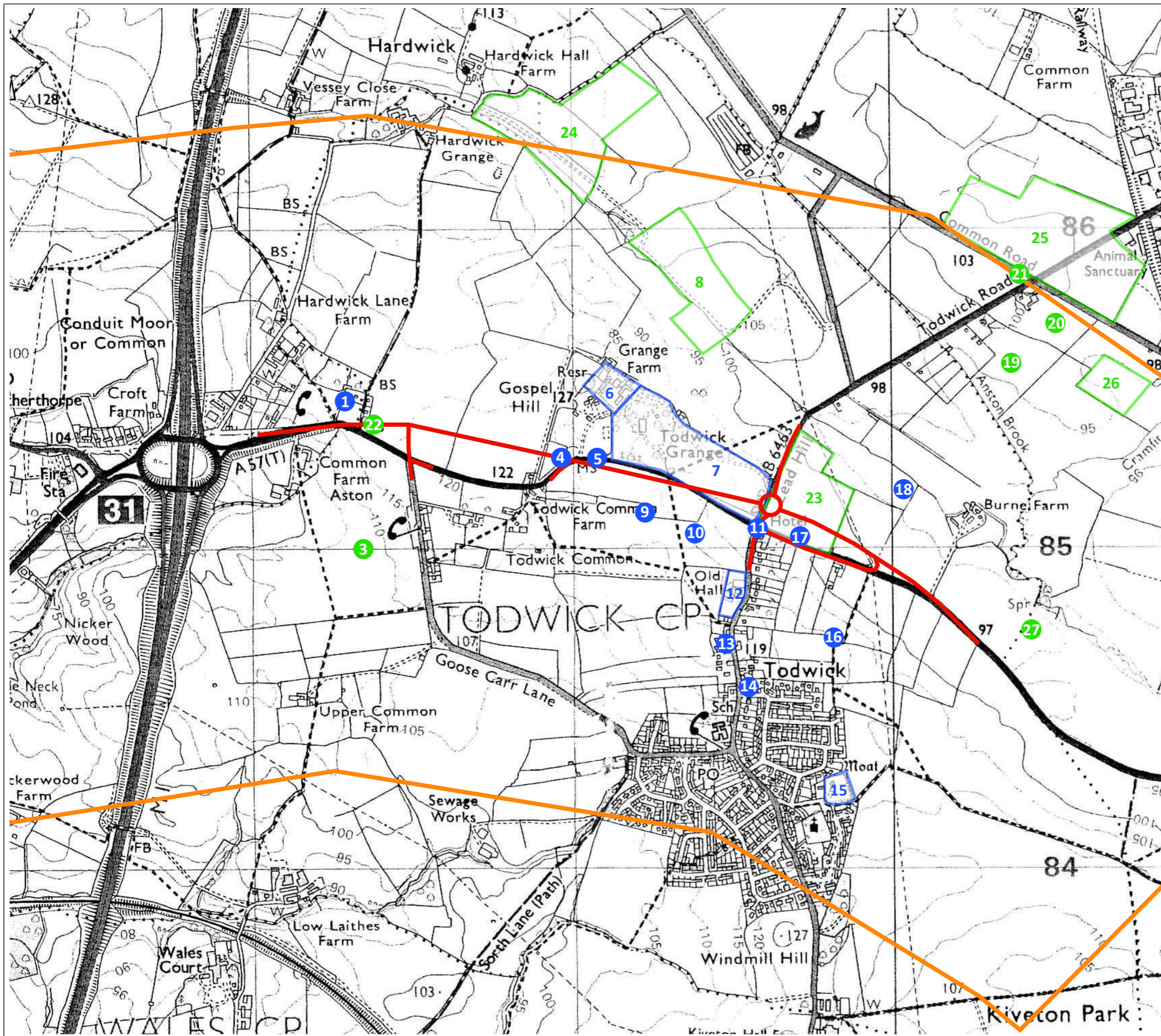


Reproduced from Ordnance Survey data, with the permission of HMSO. © Crown Copyright 2008. Licence no. AL 50228A.

ARCUS Unit R6, Riverside Block Sheaf Bank Business Park Prospect Road Sheffield S2 3EN Tel: 0114 2225106 Fax: 0114 2797158	Project: A57(T) Road Improvement Scheme, Todwick	Scale: 1:25000	Date: 28-10-08
	Title: Site location map	NGR: SK 4801 8533 to SK 5036 8459	Drawn: M. Stenton
		Project No.: 620b.1	Illustration No.: 1



54 Campo Lane
 Sheffield
 South Yorkshire
 S1 2EG
 Tel: 0114 2728884
 Fax: 0114 3279393

Project:
**A57(T) Road Improvement
 Scheme, Todwick**

Title:
**Location of known
 archaeological sites**

Scale: Original map
 scale 1:25000
 Date: 08-06-2011

NGR: SK 4801 8533 -
 SK 5036 8459
 Drawn: R. May

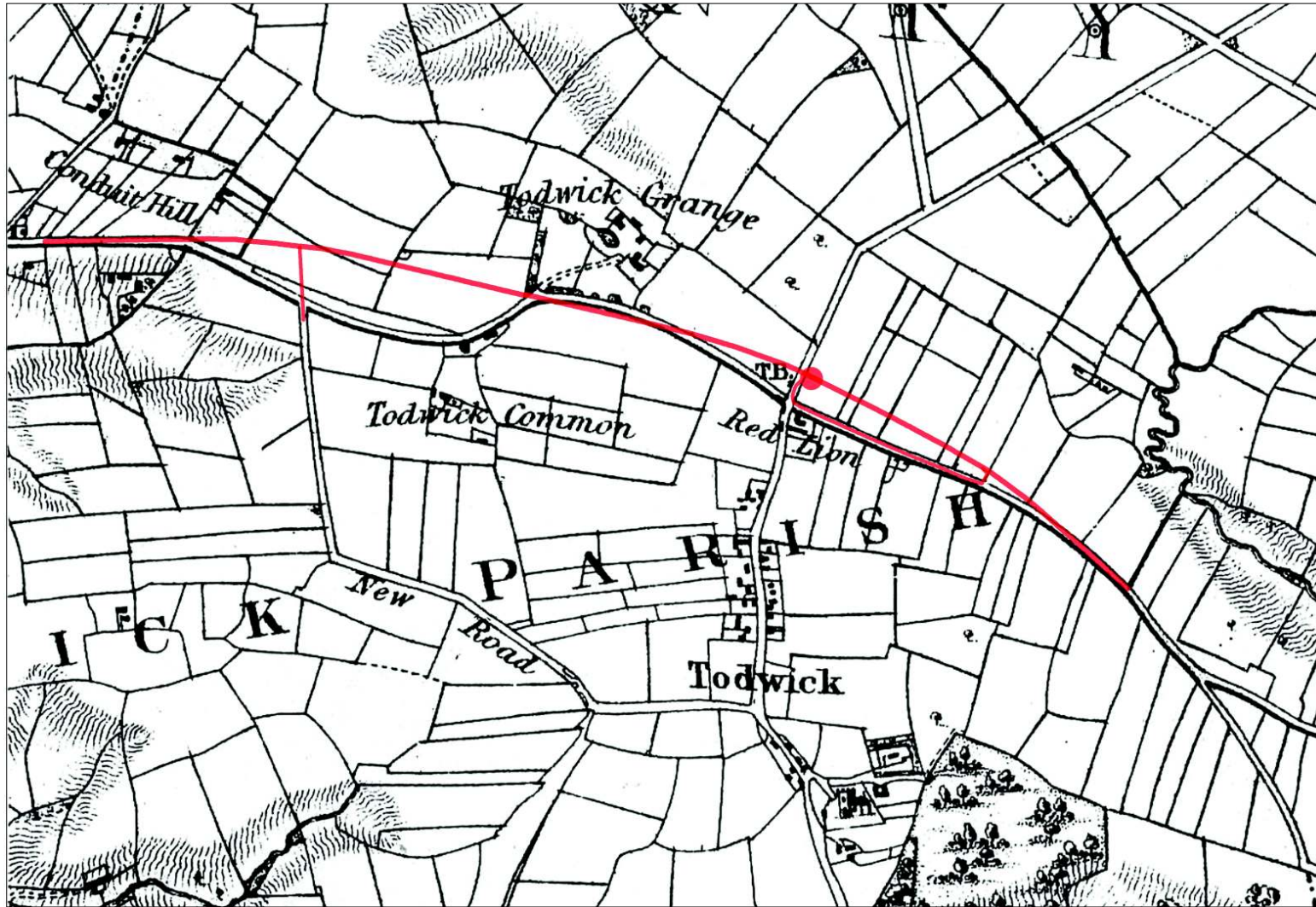
Project No: **5519**
 Illus. No.: **2**

Key:

- Proposed works
- 1km search area boundary
- Archaeological site or findspot
- Archaeological site/area
- Cropmark site
- Group of cropmarks

Site 2 (Ryknield St) not shown as route is unknown.

Reproduced from OS data with the permission of OS on behalf of HMSO. © Crown Copyright 2011. All rights reserved. Licence No.: 100018343.



ARCUS

Unit R6, Riverside Block
 Sheaf Bank Business Park
 Prospect Road
 Sheffield
 S2 3EN
 Tel: 0114 2225106
 Fax: 0114 2797158

Project:

**A57(T) Road Improvement
 Scheme, Todwick**

Title:

1835 Sanderson map

Scale:

Not to scale

Date:

28-10-08

NGR:

SK 4801 8533 to
 SK 5036 8459

Drawn:

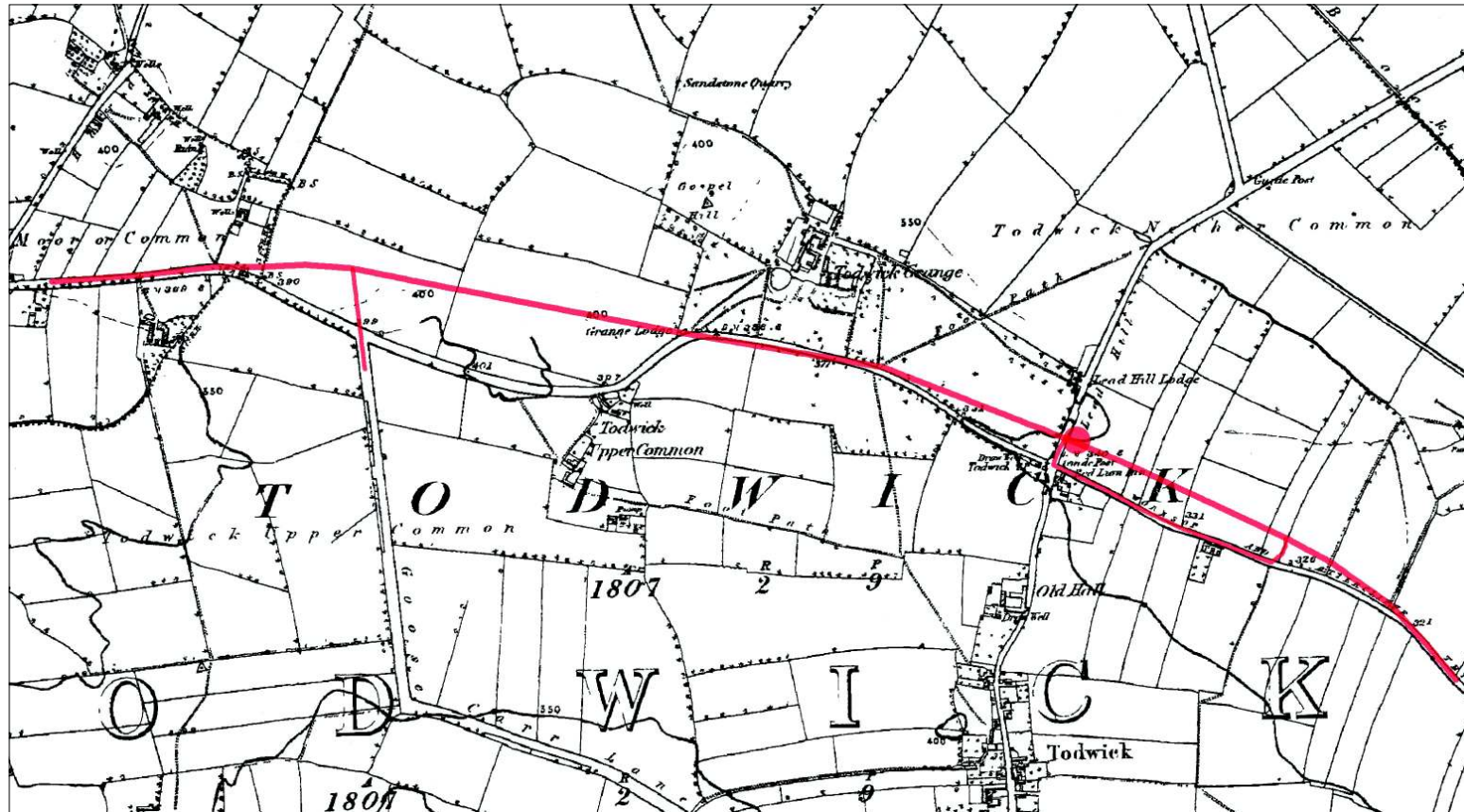
M. Stenton

Project No.:

620b.1

Illustration No.:

3



ARCUS

Unit R6, Riverside Block
 Sheaf Bank Business Park
 Prospect Road
 Sheffield
 S2 3EN
 Tel: 0114 2225106
 Fax: 0114 2797158

Project:

**A57(T) Road Improvement
 Scheme, Todwick**

Title:

1855 Ordnance Survey map

Scale:

Not to scale

Date:

28-10-08

NGR:

SK 4801 8533 to
 SK 5036 8459

Drawn:

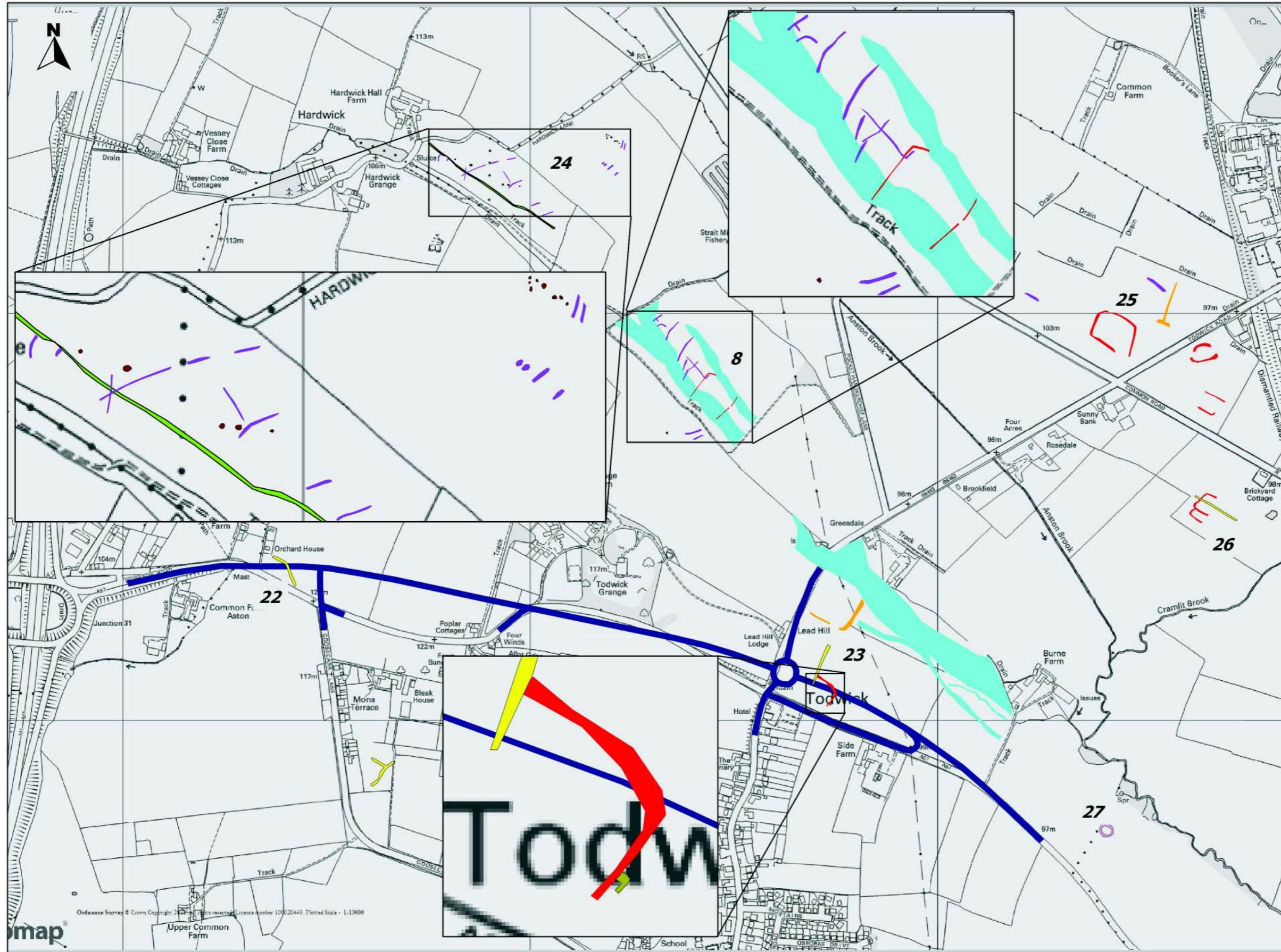
M. Stenton

Project No.:

620b.1

Illustration No.:

4



54 Campo Lane
 Sheffield
 South Yorkshire
 S1 2EG
 Tel: 0114 2728884
 Fax: 0114 3279393

Project:
**A57 (T) Road
 Improvement
 Scheme, Todwick**

Title:
**Features plotted
 from aerial
 photographs**

Scale: 1:10,000 Date: 07-06-11

NGR: SK 4801 8533-
 SK 5036 8459 Drawn: T. Davies

Project No: 5519 Illus No: 5

Key:

- proposed works
- ditch/gully
- enclosure
- enclosure/field boundary
- field boundary
- field boundary/palaeochannel
- palaeochannel
- pit
- possible barrow
- unknown (excavated feature)
- 8** site gazetteer numbers

Basemap: OS 1:10000 Street Plus Series
 (Licence Number - 100018343)

Project:

**A57(T) Road Improvement
Scheme, Todwick**

Title:

**Plan of road scheme
showing potentially
impacted sites**

Scale:

Unknown

Date:

08-06-2011

NGR:

SK 4801 8533 -
SK 5036 8459

Drawn:

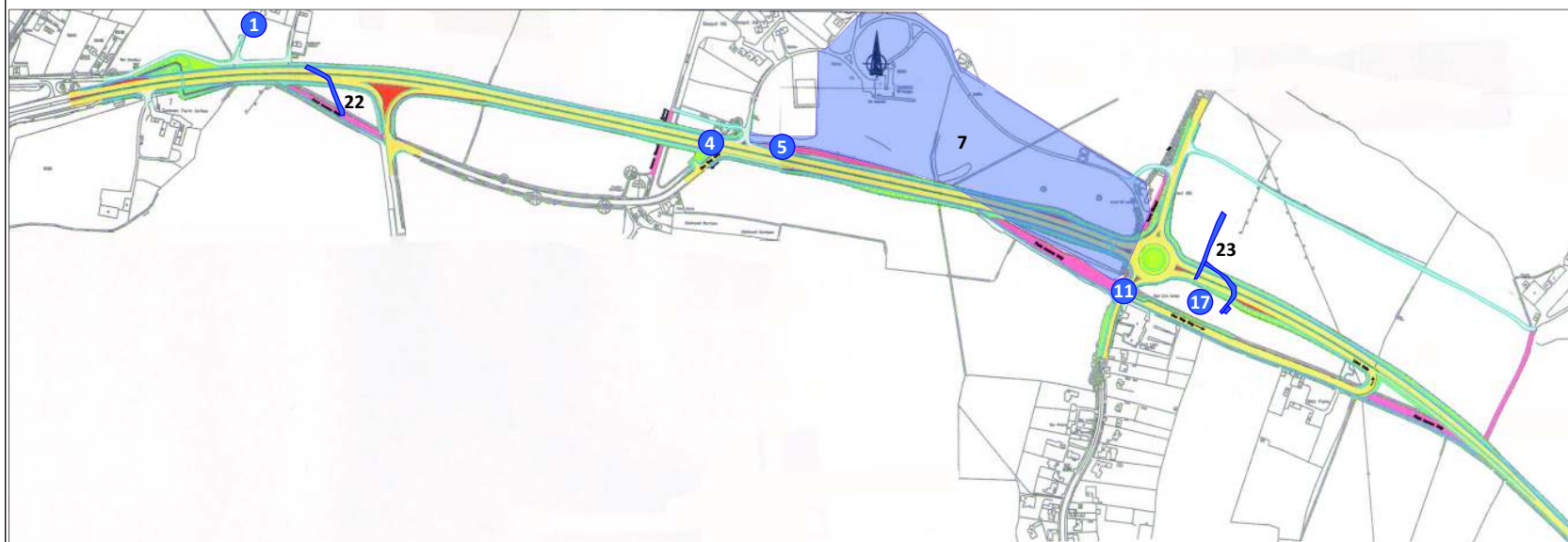
R. May

Project No.:



5519

Illus. No.:

6



Key:

-  Known archaeological site
-  Cropmark site