

Fig. 1: Site location

2.5Km






Fig. 3: Vectorised plan of geomagnetic survey results

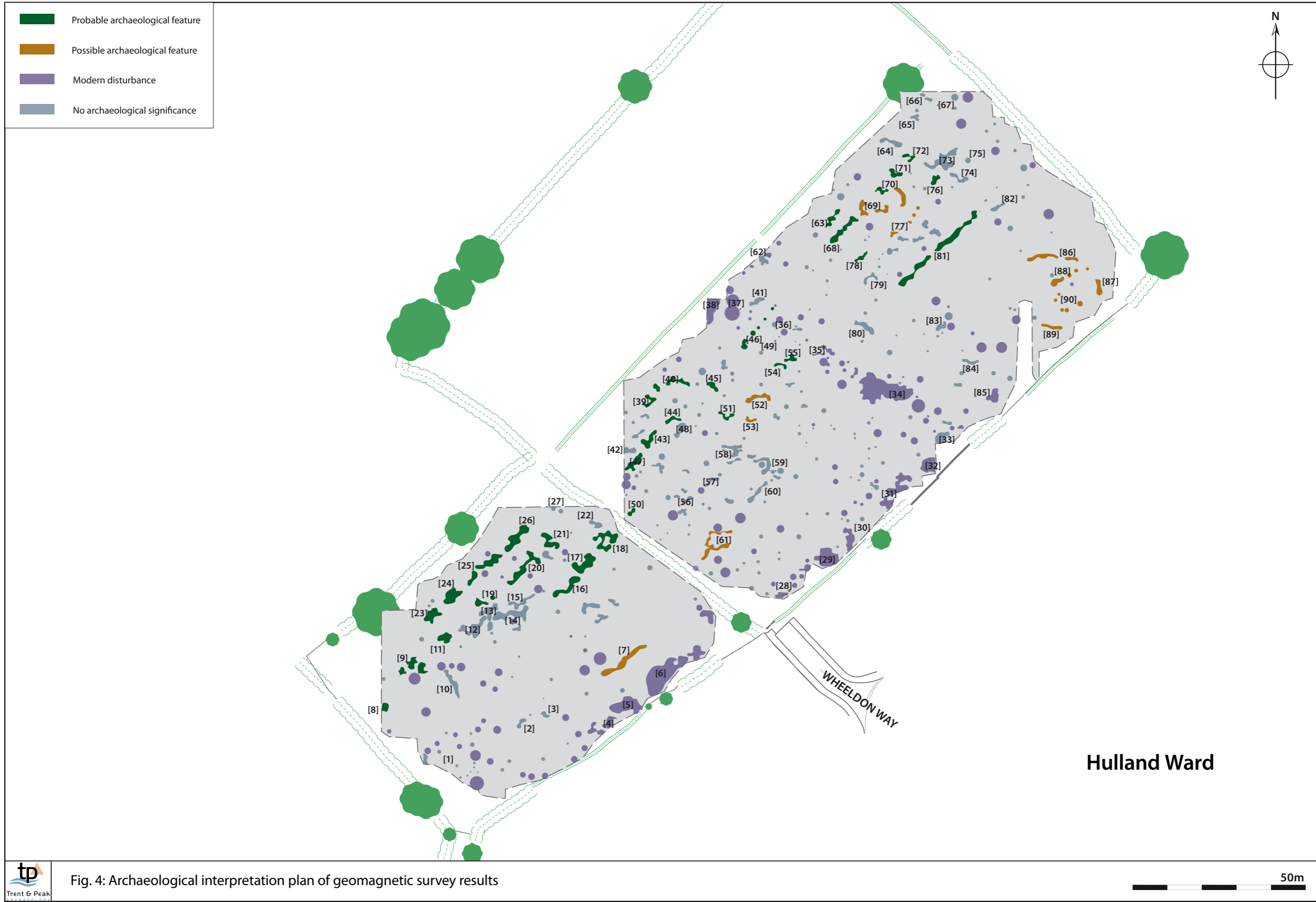


Fig. 4: Archaeological interpretation plan of geomagnetic survey results



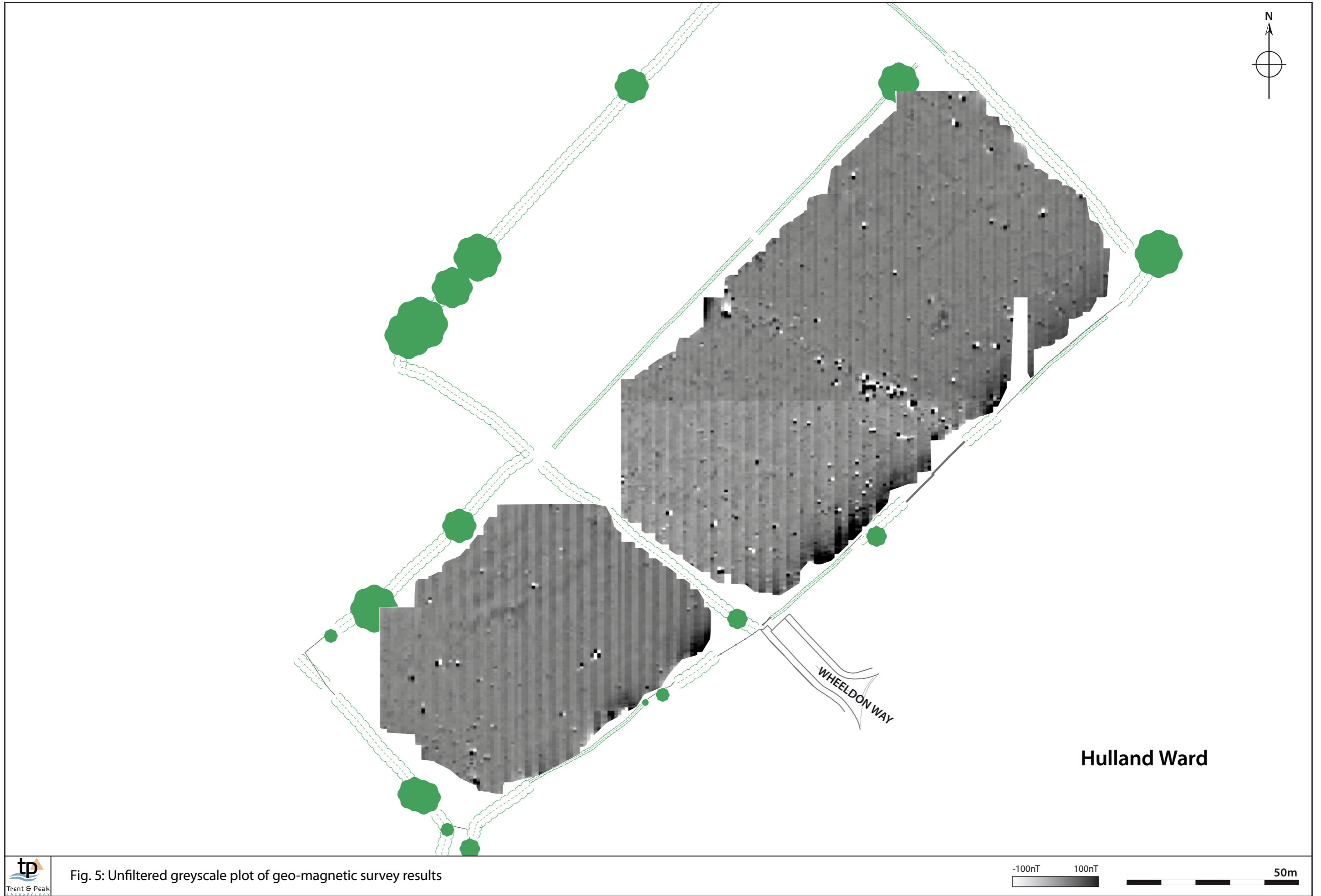


Fig. 5: Unfiltered greyscale plot of geo-magnetic survey results