

**ARCHAEOLOGICAL EVALUATION
OF LAND AT STOURMEAD CLOSE
KEDINGTON SUFFOLK CB9 7NT**



**LOCAL PLANNING AUTHORITY: ST
EDMUNDSBURY BOROUGH COUNCIL**



PCA REPORT NO: R11581



DECEMBER 2013

PRE-CONSTRUCT ARCHAEOLOGY

LAND AT STOURMEAD CLOSE, KEDINGTON, SUFFOLK CB9 7NT

AN ARCHAEOLOGICAL EVALUATION

Local Planning Authority: St Edmundsbury Borough Council

Central National Grid Reference: TL 7012 4693

Site Code: KDG046
Planning Reference: N/A

Report No.: R11581
Written and researched by: Mary-Anne Slater
November 2013

Project Manager: Mark Hinman

Commissioning Client: CgMs Consulting on behalf of Bloor Homes

Contractor: Pre-Construct Archaeology Ltd
Central Office
7 Granta Terrace
Stapleford
Cambs, CB22 5DL

Tel: 01223 845522
Fax: 01223 845522
E-mail: mhinman@pre-construct.com
Website: www.pre-construct.com

©Pre-Construct Archaeology Ltd

December 2013

The material contained herein is and remains the sole property of Pre-Construct Archaeology Ltd and is not for publication to third parties without prior consent. Whilst every effort has been made to provide detailed and accurate information, Pre-Construct Archaeology Ltd cannot be held responsible for errors or inaccuracies herein contained.

Contents

1	INTRODUCTION	4
2	GEOLOGY AND TOPOGRAPHY	5
3	ARCHAEOLOGICAL AND HISTORICAL BACKGROUND	6
4	ARCHAEOLOGICAL METHODOLOGY	7
5	RESULTS	8
6	CONCLUSIONS AND RECOMMENDATIONS	11
7	Acknowledgements	12
8	References	13
	Appendix 1: Context INDEX	14
	Appendix 2: Plates	15
	Appendix 3: Oasis FORM	18
	Appendix 4: Written Scheme of Investigation	19
	Appendix 4: Cultural Heritage Desk-Based Assessment	31

Figures

Figure 1: Location Plan

Figure 2: Detail Site and Trench Location

Figure 3: Trench 4 Plan and Section

Figure 4: Trench 6 Plan and Sections

Figure 5: The Proposed Development

Abstract

This report documents the results of an archaeological evaluation at Stourmead Close, Kedington, Suffolk. Sixteen trenches were machine excavated, revealing three ditches, of which, two produced mid-late 1st century AD to possibly early 2nd century AD Roman pottery. These features clearly represent a continuation of and probable extent of Roman activity previously identified at the former Risbridge Hospital site immediately to the east.

1 INTRODUCTION

- 1.1 This document reports the results of an archaeological evaluation undertaken at Stourmead Close, Kedington CB9 7NT (Figure 1). This work was carried out between the 11th and 15th of November 2013.
- 1.2 The work was commissioned by CgMs Consulting on behalf of Bloor Homes in advance of the proposed redevelopment of an existing housing estate at Stourmead Close. The site presently comprises eighteen domestic buildings and a small number of subsidiary structures thought to post date 1990 and built as part of a residential care facility. The gardens of houses on Haverhill Road, Mill Road and Risbridge Drive form boundaries to the east, south and west of the site, while the north is open fields.
- 1.3 The site is centred on OS National Grid Reference TL 7012 4693 and is located to the north west of the village of Kedington. The development area includes the present Stourmead Close buildings (Figure 2).
- 1.4 A written scheme of investigation (WSI) for an archaeological evaluation within the proposed development area was prepared by Mark Hinman of Pre-Construct Archaeology Ltd (October 2013) in response to recommendations for an archaeological evaluation made by CgMs Consulting.
- 1.5 An desk-based assessment, previously carried out by CgMs Consulting in 2012, (see Appendix 5) established that the site lies c.150m south west of a Scheduled Monument (SF208), consisting of a Neolithic causewayed camp and interrupted ditch system and immediately west of two Iron Age ditches found during an archaeological evaluation at Risbridge Hospital. The archaeological work at the Risbridge Hospital site (in 1993 and later in 1997) also revealed early Roman occupation evidence, immediately east of Stourmead Close. Its proximity to the proposed development strongly suggested that early Roman features will be encountered within the study area.
- 1.6 The aim of the project was to establish the extent of and to define the character, condition and date of any archaeological remains within the development area, and to provide a comprehensive appraisal of the significance of any remains within a local, regional and national context as appropriate. This has been achieved through the discovery of three ditches of early Roman (mid-late 1st century to possibly early 2nd century) date. Whilst these ditches have a chronological and geographical relationship to those previously unearthed in the Risbridge Hospital site, they are clearly of local significance only.

2 GEOLOGY AND TOPOGRAPHY

- 2.1 The underlying bedrock of the proposed site comprises Head Clay, Silt, Sand and Gravel over cretaceous chalk (BGS Online Viewer, 2012).
- 2.2 The land at Stourbridge Close is generally flat, with a gentle fall in level of approximately 2.3m from northwest to southeast across the site. Approximately 250m to the east, the land slopes down towards the valley of the River Stour.
- 2.3 The topsoil had an average depth of 0.35m across the site and overlay a deposit of subsoil, measuring up to 0.70m deep. This subsoil was a mid-orange brown sandy clayey silt interpreted as colluvium. The natural substrate, a mix of chalky clay, clay and gravel was recorded at a maximum depth of 1.2m below ground level.

3 ARCHAEOLOGICAL AND HISTORICAL BACKGROUND

- 3.1 Suffolk County Council (henceforth SCC) maintains a database of known sites of archaeological or historical significance known as the Historic Environment Record (HER) or Sites and Monuments Record (SMR). Numerous HER records exist for the area surrounding the current site and the most significant are summarised below. The full results from the HER search have already been detailed in a preceding desk-based assessment (Hawkins 2012) and are included as an appendix to this report.
- 3.2 Evidence for prehistoric activity consists of limited Palaeolithic and Mesolithic flint finds in the area with more widespread evidence for Neolithic activity at a causewayed camp or interrupted ditch system on the north/east bank of the River Stour (HER KDG 006-MSF 6018). Activity around this site appears to have continued into the Bronze Age (HER KDG 042-MSF 6018). There is also widespread evidence for Iron Age settlement in the immediate vicinity of Stourmead Close. An evaluation of Risbridge Hospital to the east of Stourmead Close revealed two ditches from which 60 sherds of late Iron Age pottery were found.
- 3.3 The archaeological evaluation at Risbridge Hospital revealed evidence of early Roman occupation and Roman foundations are believed to have been found within the footprint of the church of St Peter and St Paul, Kedington during work in 1934 (HER KDG 003-MSF 6013).
- 3.4 Relatively few finds of Anglo-Saxon material are recorded within a 1km radius of Stourmead Close and no evidence for Anglo-Saxon or early Medieval activity was found during the evaluation at Risbridge Hospital.
- 3.5 Given the frequency and proximity of archaeological evidence in the area of the site, it was thought that there is a moderate to high potential to encounter Iron Age or Roman remains within the development area.

4 ARCHAEOLOGICAL METHODOLOGY

- 4.1 The archaeological specification for this site stated that twenty 20m evaluation trenches were to be excavated. However, due to the space constraints on site and the location of live services, it was only possible to fully excavate sixteen trenches, measuring between 15 and 20m in length (Figure 2).
- 4.2 The trenching was carried out under archaeological supervision using a JCB mechanical excavator fitted with a 1.60m wide toothless ditching bucket. Topsoil and subsoil deposits were removed in spits down to the level of the undisturbed natural geological deposits where potential archaeological features could be observed and recorded. Stripped topsoil and subsoil were stored separately for later reinstatement.
- 4.3 Deposits or the removal of deposits judged by the excavating archaeologist to constitute individual events were each assigned a context numbers and recorded on individual pre-printed forms. Archaeological events recognised by the deposition of material are signified in this report by round brackets (thus), whilst events constituting the removal of deposits are referred to here as 'cuts' and signified by square brackets [thus]. The record numbers assigned to cuts and deposits are entirely arbitrary and in no way reflect the chronological order in which events took place. Artefacts recovered during excavation were assigned to the record number of the deposit from which they were retrieved.
- 4.4 Metal detecting was carried out during the stripping operation and archaeological features and spoil were scanned.
- 4.5 High resolution digital photographic record of the excavated trenches and archaeological features was maintained throughout the fieldwork.

5 RESULTS

The archaeological evaluation revealed three archaeological features in total, including two ditches identified within Trench 6 and a single ditch within Trench 4 (Figures 3 & 4). No other archaeological features or evidence of archaeological activity was uncovered in the other fourteen trial trenches.

5.1 Ditch [30] was aligned north-south, measuring 0.73m deep and 1.59m wide, with moderately steep sides and a concave base. It contained three fills: (32), (33) and (34). The primary fill (32) of the ditch comprised a light yellowish brown silty sand with frequent small flint, pea gravel and chalk inclusions. Secondary fill (33) consisted of a mid-orange brown clayey sandy silt with frequent large flint inclusions. Animal bone and a single piece of diagnostic pottery was found in this fill. The upper fill (34) comprised a mid to dark brown clayey sandy silt with frequent large flint and chalk inclusions. Ditch [30] was truncated by ditch [31].

5.2 Ditch [31] was aligned north-south, measuring 0.71m deep and 1.68m wide with moderately steep sides and a concave base, comprising three fills (35), (36) and (37). Primary fill (35) was a light yellowish brown silty sand with frequent small flint and chalk inclusions. The secondary fill (36) comprised a dark reddish brown silty sand with frequent small flint and pea gravel inclusions. Animal bone and a snail shell were found in this fill. The upper fill (37) consisted of a dark greyish brown sandy clayey silt with occasional flint inclusions. There were no finds in this fill.

5.3 Ditch [40] was aligned east northeast-west northwest, measuring 0.40m deep and in excess of 1.30m wide with moderately steep sides and a concave base, it contained two fills (38) and (39). Primary fill (39) comprised a dark blackish grey ashy charcoal with no inclusions or finds while secondary fill (38), consisted of a dark greyish brown silty clay with occasional gravel and flint inclusions. Sherds of Roman pottery were recovered from this context.

6 FINDS

6.1 Roman Finds by Kayt Marter Brown

6.2 A small assemblage of pottery (Table 1) was recovered. A single grog-tempered body sherd was recovered from feature [30]. Contained within feature [40] were a further 11 grog-tempered body sherds with scored decoration, two fragments from a white ware flagon/jar base and two fine grog-tempered beaker sherds with vertical incised line decoration. The suggested date range for this material is mid-late 1st century AD, possibly extending into the early 2nd century.

Context	Feature	No	Wt (g)	Date
33	30	1	83	Mid/Late C1 st -2 nd AD
38	40	5	164	Late C1 st - early 2 nd AD

Table 1: quantification by sherd count and weight by context

6.3 ENVIRONMENTAL SAMPLES

6.4 An Evaluation of the Charred Plant Macrofossils and other remains from Land at Stourmead Close, Kedington, Suffolk by Val Fryer

6.5 Evaluation excavations at Kedington, undertaken by Pre-Construct Archaeology, recorded a small number of features, one of which was a ditch of probable Roman date (feature [40]). Samples for the evaluation of the content and preservation of the plant macrofossil assemblages were taken from the primary and secondary fills of the ditch, and two were submitted for assessment.

6.6 The samples were processed by manual water flotation/washover and the flots were collected in a 300 micron mesh sieve. The dried flots were scanned under a binocular microscope at magnifications up to x 16 and the plant macrofossils and other remains noted are listed in Table 1. Nomenclature within the table follows Stace (1997). All plant remains were charred.

6.7 The non-floating residues were collected in a 1mm mesh sieve and will be sorted when dry. Any artefacts/ecofacts will be retained for further specialist analysis.

6.8 Results

6.9 Although both assemblages are almost entirely composed of charcoal/charred wood fragments, other plant macrofossils are recorded, albeit at a very low density. Sample 1, from the secondary ditch fill, includes barley (*Hordeum* sp.) and wheat (*Triticum* sp.) grains, spelt wheat (*T. spelta*) glume bases, and seeds of small legumes (Fabaceae), goosegrass (*Galium aparine*) and possibly brome (*Bromus* sp.). A minute fragment of what appears to be hazel (*Corylus avellana*) nutshell is also recorded. Other remains are relatively scarce, but the sample does include numerous small pellets of burnt or fired clay and a moderate density of bone fragments, many of which are burnt/calcined. Sample 2, from the primary fill of the ditch, is charcoal dominant, although a small number of grains and seeds are also present. Much of the charcoal has a very flaked appearance and numerous fragments are also coated and fringed with tarry material, almost certainly indicating that combustion occurred at a very high temperature, possibly on repeated occasions.

6.10 Conclusions and Recommendations for further work

6.11 In summary, although the composition of these assemblages is somewhat limited, it would appear most likely that the remains are principally derived from small quantities of hearth or oven fuel waste. Wood/charcoal appear to have been the preferred fuels, but it is tentatively suggested that the cereals, chaff and weed seeds are derived from cereal processing waste and/or dried grassland herbs, which were used as either tinder or kindling. As ditch [40] was at the edge of the known area of settlement, it would appear that spent fuel was being deposited well away from the main focus of habitation, presumably as a precaution against accidental fires.

6.12 Although the current assemblages are limited in composition, they do illustrate that moderately well preserved plant remains are present within the archaeological horizon at Kedington. Therefore, if further interventions are planned, it is recommended that additional plant macrofossil samples of approximately 20–40 litres in volume are taken from all well-sealed and dated contexts which are recorded during excavation.

Key to Table

x = 1–10 specimens xx = 11–50 specimens xxx = 51–100 specimens xxxx = 100+ specimens
 cf = compare b = burnt

Sample No.	1	2
Context No.	38	39
Feature No.	40	40
Feature type	Ditch	Ditch
Cereals		
<i>Hordeum</i> sp. (grains)	x	
<i>Triticum</i> sp. (grains)	x	x
<i>T. spelta</i> L. (glume bases)	x	
Cereal indet. (grains)	x	
Herbs		
<i>Bromus</i> sp.	xcf	
Fabaceae indet.	x	x
<i>Galium aparine</i> L.	x	x
Tree/shrub macrofossils		
<i>Corylus avellana</i> L.	xcf	
Other plant macrofossils		
Charcoal <2mm	xxxx	xxxx
Charcoal >2mm	xxxx	xxxx
Charcoal >5mm	xxx	xxxx
Charcoal >10mm	xx	xxx
Charred root/stem	x	x
Indet.seeds	x	
Other remains		
Black porous 'cokey' material	x	x
Black tarry material	x	x

Bone	xx xb	x xb
Burnt/fired clay	xx	x
Small coal frags.	x	x
Small mammal/amphibian bones	x	x
Vitreous material	x	x
Sample volume (litres)	12	20
Volume of flot (litres)	0.1	1.4
% flot sorted	100%	<10%

7 CONCLUSIONS AND RECOMMENDATIONS

- 7.1 The archaeological evaluation on land at Stourmead Close, Kedlington uncovered evidence of three linear features located within two of the trenches. Interpreted as boundary features, only two of the ditches produced diagnostic ceramic evidence. This tentatively suggests an earlier Roman date for these features, being out of use by the early 2nd century at the latest. No evidence of activity pre-dating or post dating the Roman period was revealed during the evaluation.
- 7.2 The potential for Iron Age or earlier Roman activity on site was highlighted within the desk-based assessment (Hawkins, 2012), based on the evidence unearthed during previous archaeological investigations at the former Risbridge Hospital site immediately to east of the development. This uncovered much 'Roman material' including a first century Roman brooch and occupation evidence of primarily late Iron Age and early Roman date.
- 7.3 The dating evidence, and the location of the ditches within trenches 6 and 4, sited in the north-eastern corner of the site, strongly suggests that they are a continuation of the early Roman activity found on the Risbridge Hospital site to the east. The negative results from the remainder of the trenches also suggests that these Roman ditches, which may represent a small enclosure or similar, also represent the extent of this Roman activity, which appears to not extend any further to the west or to the south. These features appear to be situated on the fringe of occupation, which is more likely to be focused further to the east and where higher concentrations of Roman activity was formerly recorded. This inference is supported by the environmental and the ceramic evidence.
- 7.4 Whilst these features clearly have a chronological and direct geographical relationship with the Roman activity uncovered at the hospital site, they produced very small pottery assemblages, suggesting, as seen by their relative isolation, that they are more likely peripheral boundaries and accordingly of local significance only.

8 ACKNOWLEDGEMENTS

PCA would like to thank CgMs Consulting acting on behalf of Bloor Homes for commissioning the work. The fieldwork was carried out by Tom Woolhouse and Marie-Anne Slater and the report written by the latter. Josephine Brown prepared the illustrations.

9

REFERENCES

Hawkins, D. 2012 Land at Stourmead Close, Kedington, Suffolk. A Cultural Heritage Desk-based Assessment (CgMs Consulting).

Hinman, M. 2013 Written Scheme of Investigation for an Archaeological Evaluation of Land at Stourmead Close, Kedington, Suffolk (Pre-Construct Archaeology Ltd)

Stace, C. 1997 New Flora of the British Isles. 2nd edition. Cambridge University Press

APPENDIX 1: CONTEXT INDEX

Context No.	Cut	Type	Description	Finds?
1	/	Trench	NNE-SSW max depth 0.93m	
2	/	Trench	ENE-WSW max depth 0.92m	
3	/	Trench	N-S max depth 0.82m	
4	/	Trench	NE-SW max depth 0.85m	
5	/	Trench	NW-SE max depth 1.13m	
6	/	Trench	NE-SW max depth 1.15m	
7			Unexcavated	
8	/	Trench	N-S max depth 0.65m	
9			Unexcavated	
10	/	Trench	E-W max depth 0.98m	
11	/	Trench	NW-SE max depth 0.85m	
12	/	Trench	NW-SE max depth 0.65m	
13	/	Trench	ENE-WSW max depth 0.85m	
14			Unexcavated	
15	/	Trench	NW-SE max depth 0.80m	
16			Unexcavated	
17		Trench	NW-SE max depth 0.87m	
18		Trench	NW-SE max depth 1.13m	
19		Trench	NW-SE max depth 1.14m	
20		Trench	ENE-WSW max depth 1.05m	
21	/	Layer	Natural	
22	/	Layer	Subsoil	
23	/	Layer	Topsoil	
24	/	Layer	Made ground Trench 18	
25	/	Layer	Clayey sand natural	
26	/	Layer	Made ground Trench 6	
27	28	Natural feature	Tree root	
28	28	Natural feature	Tree root	
29	/	Layer	Made ground Trench 5	
30	30	Ditch	Cut of north-south ditch	
31	31	Ditch	Cut of north-south ditch, truncates [30]	
32	30	Ditch	Lower fill of ditch [30]	
33	30	Ditch	Middle fill of ditch [30]	Yes
34	30	Ditch	Upper fill of ditch [30]	
35	31	Ditch	Lower fill of ditch [31]	
36	31	Ditch	Middle fill of ditch [31]	
37	31	Ditch	Upper fill of ditch [31]	
38	40	Ditch	Upper fill of ditch [40]	Yes
39	40	Ditch	Lower fill of ditch [40]	
40	40	Ditch	Cut of ditch	
41	/	Layer	Made Ground in Trench 1	

APPENDIX 2: PLATES



Plate 1 Trench 4 looking west showing ditch [40]



Plate 2 Ditch [40] east facing section



Plate 3 Ditches [30] & [31] in Trench 6, looking North



Plate 4 Trench 6 looking East

APPENDIX 3: OASIS FORM

OASIS ID: preconst1-166120

Project details

Project name Archaeological Evaluation of land at Stourmead Close, Kedington, Suffolk

Short description of the project This report documents the results of an archaeological evaluation at Stourmead Close, Kedington, Suffolk. Sixteen trenches were machine excavated, revealing three ditches, of which, two produced mid-late 1st century AD to possibly early 2nd century AD Roman pottery. These features clearly represent a continuation of and the extent of Roman activity previously identified at the former Risbridge Hospital site immediately to the east.

Project dates Start: 11-11-2013 End: 15-11-2013

Previous/future work Yes / Not known

Any associated project reference codes KDG046 - Sitecode

Type of project Field evaluation

Site status None

Site status (other) none

Current Land use Community Service 1 - Community Buildings

Monument type DITCH Roman

Significant Finds POTTERY Roman

Methods & techniques "Targeted Trenches"

Development type Housing estate

Prompt other

Position in the planning process Pre-application

Project location

Country England

Site location SUFFOLK ST EDMUNDSBURY KEDINGTON Stourmead Close, Kedington, Suffolk

Postcode CB9 7NT

Study area 1870.00 Square metres

Site coordinates TL 7012 4693 52 0 52 05 38 N 000 29 01 E Point

Height OD / Depth Min: 63.00m Max: 64.00m

Project creators

Name of Organisation Pre-Construct Archaeology Ltd

Project brief originator Consultant

Project design originator Mark Hinman

Project director/manager Mark Hinman

Project supervisor Tom Woolhouse

Type of Private Client
sponsor/funding body

Name of Bloor Homes
sponsor/funding body

Project archives

Physical Archive Suffolk County Council
recipient

Physical Contents "Ceramics"

Digital Archive Suffolk County Council
recipient

Digital Media available "Images raster / digital photography", "Survey"

Paper Archive Suffolk County Council
recipient

Paper Media available "Context sheet", "Drawing", "Plan"

Project bibliography

1

Publication type Grey literature (unpublished document/manuscript)

Title Archaeological Evaluation of Land at Stourmead Close, Kedington, Suffolk.

Author(s)/Editor(s) Slater, Mary-Anne

Date 2013

Issuer or publisher Pre-Construct Archaeology Ltd

Place of issue or Cambridge
publication

Description grey report

Entered by Adam Garwood (agarwood@pre-construct.com)

Entered on 4 December 2013

APPENDIX 4 WRITTEN SCHEME OF INVESTIGATION

FOR AN ARCHAEOLOGICAL EVALUATION OF LAND AT STOURMEAD CLOSE,
KEDINGTON, SUFFOLK

Written by Mark Hinman

Pre-Construct Archaeology Limited, October 2013

Planning Authority: St Edmundsbury

Planning Reference: NA

Project Manager: Mark Hinman

County (Grid Ref): NGR TL 7012 4693

Commissioning Client: CgMs Consulting on behalf of Bloor Homes

Contractor:

Pre-Construct Archaeology

7 Granta Terrace Stapleford Cambridgeshire CB22 5DL

Tel: 01223 845522

Email: mhinman@pre-construct.com

INTRODUCTION

General Background

1.1. This report comprises a written scheme of investigation (WSI) for the archaeological evaluation of land at Stourmead Close, Kedington in response to a request for an Archaeological Evaluation by CgMs Consulting.

1.2. Pre Construct Archaeology has been commissioned by CgMs to carry out an archaeological evaluation on at Stourmead Close, Kedington. The project will be managed and directed by Mark Hinman, regional manager of PCA central.

1.3. The site lies on soils, identified by the British Geological Survey, comprising of Head Clay, Silt, Sand and Gravel over cretaceous chalk.

1.4. The site is 125m south west of a Scheduled Ancient Monument (SF 208) comprising a Neolithic causewayed enclosure and interrupted ditch system. The site is adjacent to a known Iron Age and Roman activity or occupation site which will potentially extend into the site (Hawkins 2012).

AIMS AND OBJECTIVES

2.1. The purpose of the archaeological investigations will be to clarify the character, condition, date and extent of any archaeological remains within the proposed development area.

2.2. The evaluation will include a comprehensive appraisal of the context in which the archaeological evidence rests and will highlight any research priorities relevant to any further investigation of the site.

2.3. The evaluation will provide a predictive model of the archaeological remains present, and likely to be present, on the site and include an appraisal of their significance.

2.4. The evaluation will aim to provide sufficient information to enable the formulation of a suitable management/investigation strategy for the site's historic environment in light of the current proposal.

2.5. Further evaluation work may be required if unusual deposits or other archaeological finds of significance are recovered; if so, this would be the subject of an additional brief.

METHODOLOGY

3.1. In accordance with the Desk Based Assessment, the initial stage of evaluation trial trenching will be undertaken pre demolition at a sample density of 3.5% (No.20 x 20m trenches) of the undeveloped elements of the site to further clarify if development of the site will have a significant below ground archaeological impact. Further trenching to increase the sample density to 5% of the entire development area may be required post demolition. This will be determined by SCCAS following completion of the initial stage of trenching.

3.2 All archaeological works will be designed to minimize, as far as is reasonably practicable, the environmental impact of stripping within the study area.

3.3. All aspects of the evaluation will be conducted in accordance with the Institute for Archaeologist's Code of Conduct; the Standard and Guidance for Archaeological Field Evaluations (2008); Standards for Field Archaeology in the East of England (EAA Occasional Paper 14) and SCCs Requirements for a Trenched Archaeological Evaluation (2011). Reference will also be made, where appropriate, to Research and Archaeology: A Framework for the Eastern Counties 1, and Research Agenda and Strategy documents (EAA Occasional Papers 3 and 8) as required by the Conservation Team of Suffolk County Council's Archaeological Service (SCCAS/CT).

3.4. Exposed surfaces will be cleaned by handtools as necessary in order to clarify located features and deposits. Trench spoil will be scanned visually and with a metal detector to aid recovery of artefacts.

Recording and Sampling

3.5. The field and recording techniques to be employed are detailed within the PCA fieldwork induction manual, (Operations Manual I) by Joanna Taylor and Gary Brown (2009), a copy of which is available on request.

3.6. Records will comprise digital survey data, as well as drawn, written and photographic data. The drawn record will comprise an initial plan (scale 1:50 or 1:100) for each trench. Thereafter, single context and/or excavated feature plans will be produced for all exposed and excavated features. Trenches and features will be tied in to the OS grid. Sections will be drawn at 1:10 or 1:20 as appropriate. The written record will comprise context descriptions on PCA pro-forma context sheets. The photographic record will comprise digital photographs of trenches and selected individual features supplemented by colour slide and black and white print photographs as appropriate.

3.7. All features will be investigated and recorded to provide an accurate evaluation of archaeological potential whilst at the same time minimizing disturbance to archaeological structures, features and deposits in accordance with SCCAS requirements.

3.8. For linear features, 1m wide slots (min.) will be excavated across their width, whilst discrete features (such as pits) will initially be excavated in half-section (i.e. by the removal of 50% of their fills). Should individual discrete features prove significant, or if the half-section is inconclusive, these will be fully excavated.

3.9. There will be sufficient excavation to give clear evidence for the period, depth and nature of any archaeological deposit. The depth and nature of colluvial or other masking deposits will be established across the site.

3.10. All gold and silver will be removed to a safe place and reported to the local coroner according to the procedures relating to the Treasure Act 1996. Where removal cannot be effected on the same working day as the discovery, suitable security measures will be taken to protect the finds from theft.

Environmental Samples: On-Site Methodology

3.11. Bulk samples will be taken by the excavator in consultation with the project's environmental specialist where practicable, to test for the presence and potential of micro- and macro-botanical environmental indicators. The result of any analysis will be incorporated in the evaluation report.

3.12. Consideration will be given to the recovery of specialist samples for scientific analysis, particularly samples for cultural/environmental evidence, structural materials and for the purposes of absolute dating. The overall aim of the sampling strategy will be to determine the potential of all feature types and periods represented on the site, both for biological remains (e.g. plants, small vertebrates) and small sized artefacts (e.g. smithing debris) that are not reliably represented by hand-collected assemblages.

3.13. All pre-modern securely stratified deposits will be considered for bulk (flotation) sampling, unless these are structural or are comprised of building debris/rubble etc. Obviously contaminated deposits (i.e. containing a high proportion of residual, or intrusive, material) will not be routinely sampled.'

3.14. Sample size will take into account the frequency with which material is likely to occur. In general, however, samples will be of the order of 30-40 litres (the sample tubs which PCA use hold c. 10 litres of soil), where sufficient material is available. Sub-sampling for assessment purposes will be avoided because small volumes of material may not be sufficient to adequately assess the information potential of deposits, for example, artefact/ecofact densities may be low and material may not be uniformly distributed throughout individual deposits.

3.15. Assessment of samples will be undertaken to cover the range of feature types and dates represented. All samples taken during the course of fieldwork will be processed, sorted and assessed, unless these are later found to be contaminated. Techniques of laboratory processing for material recovered through sampling are likely to vary depending upon the nature of the deposit.

3.16. Some of the questions that will be addressed, in terms of plant remains are:

- the nature of biological remains;
- a broad indication of habitats represented;
- indications of origin of material;
- range of preservation types (charred, mineral-replaced, waterlogged), and their quality
- concentrations of macro-remains, to inform the size of bulk samples on any future excavation
- are there differences in remains from undated and dated features – thus the degree of likely association/disassociation
- variation between different feature types and areas of site
- the approximate proportions and types of mineral and organic components, including comments relating to presence/absence of industrial spatter and hammerscale or other technological material;
- research questions that should be formulated if full analysis of any material is recommended;
- Waterlogged organic materials will be dealt with following guidelines set out in the English Heritage documents Guidelines for the care of waterlogged archaeological leather (1995) and Waterlogged Wood. Guidelines on the recording, sampling, conservation and curation of waterlogged wood, 3rd edition (2010). Subsamples of waterlogged remains will be retained and considered for absolute dating where appropriate.

3.17. PCA will employ a combination of in-house and external specialists to undertake analysis and interpretation of materials recovered through sampling of archaeological and environmental deposits and structures (which can include soils, timbers, faunal remains and human remains). These specialists are named in Appendix 1.

Human Remains

3.18. If human remains are encountered, SCCAS (or another relevant authority) and the client will be informed. No further excavation will take place until removal becomes necessary, and will only be carried out in accordance with all appropriate Environmental Health regulations and only after a Ministry of Justice license has been obtained. Excavation may be required where the remains are under imminent threat or dating/preservation information is required for costing purposes. Due to the wide range of variables, costs of excavation, removal and analysis of human remains are not included in any statement of costs accompanying or associated with this specification.

ACCESS AND SAFETY

4.1. Access to the site will be arranged by the client. The client will secure access to the site for archaeological personnel, and will ensure the provision of suitable welfare. Any costs incurred to secure access, or incurred as a result of withholding of access, will not be PCA's responsibility. The costs of any delays as a result of withheld access will be passed on to the client in addition to the project costs already specified.

4.2. All relevant health and safety legislation, regulations and codes of practice will be respected. The Health and Safety policies will be those of Pre- Construct Archaeology Ltd. and in accordance with all statutory regulations. A Health & Safety Risk Assessment for the site will be produced and made available to all staff.

4.3. PCA will undertake to liaise with SCCAS (or other relevant authorities) and if monitoring is required PCA will inform the client appropriately of any such dates and arrangements.

TIMETABLE AND STAFFING

5.1. It is estimated that the initial fieldwork will take 5 working days to complete. Working days are based on a 5-day working week, Monday to Friday.

Staffing and Support

5.2. The project will be managed and led by Mark Hinman regional manager of PCA central who will ensure all staff are familiarized with the site, the archaeological background of the area and the ground conditions to maximize the effectiveness of the evaluation programme.

5.3. Key team members will include Mark Hinman regional manager of PCA Central and a Supervisor with PCA. Additional Site Assistants will be drawn from a pool of qualified and experienced staff if required.

5.4. The following staff will form the project team:

1x Project Manager

1x Project Supervisor

2 x Site Assistants

1x Finds Supervisor

1x Environmental assistant

1x Illustrator for post-excavation work

5.5. Specialists will be employed for consultation and analysis as necessary. It is highly likely that the site will produce prehistoric remains and very possible that the site will contain archaeological features, deposits and artefacts of Romano-British date. If so Barry Bishop will comment on lithics, Sarah Percival will examine the earlier prehistoric pottery, Katie Anderson will be asked to comment on any Iron Age and Roman pottery, Chris Jarrett and Berni Sedden will be consulted on Saxon and Medieval ceramics. Small Finds will be examined by Nina Crummy. Faunal remains will be examined by Kevin Reilly. Conservation will be undertaken by Karen Barker. Other specialists will be approached to carry out analysis as required from the list at Appendix 1.

REPORTING

6.1. Post-excavation tasks and report writing will take approximately 4 weeks following the end of fieldwork. Specialists will be employed for consultation and analysis as necessary

6.2. This report will place the findings of the project in their local and regional context, having made a comprehensive assessment of the regional context within which the archaeological evidence rests, and made reference to relevant research agendas and to cartographic, documentary and other research. This will include the results of an HER search of sites and findspots within a 1km of the site.

6.3. The report will include, and/or will consider:

1. a concise, non-technical summary;
2. the aims and methods adopted in the course of the investigations;
3. the detailed description and specialist interpretation of all archaeological material and features recorded by the project.
4. photographs of key views needed to illustrate the text of the report indicating views (position from which photos were taken).
5. the nature, location, extent, date, significance and quality of any archaeological and environmental material uncovered during the investigation;
6. if present, the anticipated degree of survival of archaeological deposits and structures across the site;
7. the detailed description and specialist interpretation of all archaeological material recorded by the project and an appropriate level of discussion of the evidence presented within the report;
8. appropriate illustrative material such as maps, plans, sections, drawings and photographs and including site location plan at 1:2500; site plan at 1:1250, and additional plans as appropriate.
9. specialist report(s) in full (e.g. human remains, finds, environmental assessments) with the author(s) acknowledged, within which significant finds, including pottery, will be illustrated either by drawings or photographed, as appropriate.

6.4. PCA will provide the client with a copy or copies of the report (following completion). Following approval of the report by SCCAS/CT, a single copy of the report will be presented to the Suffolk HER as well as a digital copy of the approved report.

6.5. If archaeological remains are recorded during the project, a summary report will be prepared for inclusion within the annual 'Archaeology in Suffolk' section the Proceedings of the Suffolk Institute of Archaeology and History. If this is the case, it will be included in the project report, or submitted to SCCAS/CT, by the end of the calendar year in which the work takes place, whichever is the sooner.

6.6 A completed OASIS summary sheet will be included in the final report

OWNERSHIP OF FINDS, STORAGE AND CURATION OF ARCHIVE

7.1. All artefactual material recovered will be held in storage by PCA central and ownership of all such archaeological finds will be given over to the relevant authority to facilitate future study and ensure proper preservation of all artefacts. In the unlikely event that artefacts of significant monetary value are discovered, and if they are not subject to treasure act legislation, separate ownership arrangements may be negotiated.

7.2. The project archive shall be compiled in accordance with the guidelines contained in Guidelines for the Preparation of Excavation Archives for Long- term Storage (UKIC, 1990), and Standards in the Museum Care of Archaeological Collections (Museum and Galleries Commission, 1992).

7.3. A copy of the report will accompany the archive when it is deposited at the agreed place(s) of deposition.

7.4. Suffolk Historic Environment Record is registered with the Online Access to Index of Archaeological Investigations (OASIS) project. PCA will provide appropriate details relating to this project by completing the OASIS form at <http://ads.ahds.ac.uk/project/oasis>, in accordance with the guidelines provided by English Heritage and the Archaeology Data Service.

FURTHER CONSIDERATIONS

Insurance

8.1. Pre-Construct Archaeology Ltd is covered by Public and Employer's Liability Insurance. Professional Indemnity £5,000,000 RSA (Saturn) P8531NAECE/1026, Public & Products Liability £10,000,000 Aviva & Townergate Underwriting, 24765101CHC/000133, EOL001198/0104, Employers Liability £10,000,000 Aviva 24765101CHC/000133.

References (excluding standard guidance documents noted above)

Hawkins, D. 2012. Cultural Heritage Desk Based Assessment, Land at Stourmead Close, Kedington, Suffolk. CgMs.

FINDS, ENVIRONMENTAL AND OTHER SPECIALIST SERVICES

Prehistoric Pottery: Sarah Percival, Louise Rayner, Jon Cotton, Mike Seager Thomas
Roman Pottery: Katie Anderson (in house), Malcolm Lyne, Jo Mills
(samian), Gwladys Monteil (samian), Joanna Bird (decorated samian), Margaret Darling
(North), Brenda Dickinson (samian stamps), Kay Hartley (mortaria), David Williams
(amphora)

Post-Roman Pottery: Chris Jarrett (in house), Berni Seddon (in house), Luke Barber
(Sussex)

Clay Tobacco Pipe: Chris Jarrett (in house)

CBM: Berni Seddon (in house), Kevin Hayward (in house), Su Pringle, Ian Betts

Stone & Petrological Analysis: Kevin Hayward (in house), Mark Samuel (moulded stone)

Glass: John Shepherd, Medieval and Post-medieval Glass, Hugh Wilmott, Medieval Window Glass, Jill Channer

Coins: James Gerrard (in house), Nina Crummy, Mike Hammerson

Inscriptions & Graffiti: Roger Tomlin

Animal Bone: Kevin Rielly (in house), Philip Armitage, Robin Bendrey

Lithics (inc Palaeolithic): Barry Bishop

Osteology: Aileen Tierney (in house), James Langthorne (in house),

Timber: Damian Goodburn, Nigel Nayling (Wales), Leather: Quita Mould

Small Finds: Nina Crummy (prehistoric- post Roman) Marit Gaimster (post Roman) (in house), James Gerrard (Roman)(in house), Hilary Major (Roman), Ian Riddler (esp worked bone)

Metal slag: Lynne Keys, David Starley

Textiles: Penelope Walton Rogers

Conservation: Karen Barker, Stefanie White (Colchester Museums), Emma Hogarth

(Colchester Museums) Dendrochronology: Ian Tyers Archaeomagnetic dating: Mark Noel

Environmental: Val Fryer, QUEST, University of Reading

Documentary Research: Guy Thompson (in house), Chris Phillpotts, Frederick Hamond (NI), Gillian Draper, Jeremy Haslam, Roger Leech

Industrial Archaeology: David Cranstone

Finds Illustration: Cate Davies (in house), Helen Davies (in house), Mark Roughley (in house)



CULTURAL HERITAGE DESK BASED ASSESSMENT

**Land at Stourmead Close
Kedington
Suffolk**

December 2012

**Local Planning Authority:
St Edmundsbury**

**Site centred at:
TL 7012 4693**

**Duncan Hawkins
BA (Hons) FSA MIfA**

**Report Status:
FINAL**

**Issue Date:
December 2012**

**CgMs Ref:
MS/KB/14756**

© CgMs Limited

No part of this report is to be copied in any way without prior written consent.

Every effort is made to provide detailed and accurate information, however, CgMs Limited cannot be held responsible for errors or inaccuracies within this report.

© Ordnance Survey maps reproduced with the sanction of the controller of HM Stationery Office.

Licence No: AL 100014723

CONTENTS

- Executive Summary
- 1.0 Introduction and Scope of Study
- 2.0 Planning Background and Development Plan Framework
- 3.0 Geology and Topography
- 4.0 Heritage Background
- 5.0 Site Conditions and the Proposed Development (Assessment of the effects of the proposed development)
- 6.0 Summary and Conclusions

Sources Consulted

APPENDIX 1

Gazetteer of Suffolk HER information (1km radius)

APPENDIX 2

Listed Buildings (1km radius)

APPENDIX 3

Soil Investigation Report

LIST OF ILLUSTRATIONS

- Fig. 1 Site Location
- Fig. 2 HER Cultural Heritage Designations
- Fig. 3 1799 Ordnance Survey
- Fig. 4 1840 Kedington Tithe
- Fig. 5 1886 Ordnance Survey
- Fig. 6 1902 Ordnance Survey
- Fig. 7 1924 Ordnance Survey
- Fig. 8 1958 Ordnance Survey
- Fig. 9 1959 Ordnance Survey
- Fig. 10 1989 Ordnance Survey
- Fig. 11 2012 Ordnance Survey
- Fig. 12 Proposed Development

LIST OF PLATES

- Plate 1 2012 Google Earth

EXECUTIVE SUMMARY

- Land at Stourmead Close, Kedington, Suffolk, has been assessed to consider the impact of developing the site on surrounding heritage assets.
- The study site is south west of a Scheduled Ancient Monument (SF208). This comprises entirely of sub surface archaeological remains and therefore there are no setting issues.
- The site is adjacent to a known Iron Age and Roman activity or occupation site of local to regional significance. Archaeological remains of Iron Age and Roman date will potentially extend into the site. Again these are likely to be of local to regional importance.
- On the basis of all the available evidence it is considered that an archaeological evaluation trial trenching exercise will be required to further clarify if development will have a significant below ground archaeological impact at the site. However, as archaeological remains of national importance are not anticipated, such archaeological evaluation can follow planning consent secured by condition.
- The development of the site will have no direct impact on any built heritage assets or indirect impacts on the settings of any built heritage assets.

1.0 INTRODUCTION AND SCOPE OF STUDY

- 1.1 This cultural heritage desk-based assessment has been prepared by Duncan Hawkins, of CgMs Consulting, on behalf of Bloor Homes.
- 1.2 The subject of this assessment, also referred to as the study site, is land at Stourmead Close, Kedington, Suffolk. The study site is located on the north west of the village and comprises an existing built development Stourmead Close centred on grid reference TL 7012 4693 (Fig. 1).
- 1.3 Bloor Homes have commissioned CgMs Consulting to establish the nature of any surrounding heritage assets to the site, both known and unknown, and to provide guidance on ways to accommodate any heritage constraints identified.
- 1.4 In accordance with government policy (NPPF), this assessment draws together the available from the Suffolk Historic Environment Record (HER) as well as historic, topographic and land-use information in order to identify any heritage assets and understand the archaeological potential of the site.
- 1.5 Additionally, in accordance with the 'Standard and Guidance for Archaeological Desk-Based Assessments' (Institute for Archaeologists 1999, revised 2011), the assessment includes the results of an examination of published and unpublished material and charts historic land-use through a map regression exercise.
- 1.6 The Assessment thus enables relevant parties to assess the cultural heritage potential of various parts of the site and to consider the need for design, civil engineering, and archaeological solutions to any constraints identified.

2.0 PLANNING BACKGROUND AND DEVELOPMENT PLAN FRAMEWORK

2.1 In March 2012, the government published the National Planning Policy Framework (NPPF), which replaces national policy relating to heritage and archaeology (Planning Policy Statement 5: Planning for the Historic Environment).

2.1.1 Section 12 of the NPPF, entitled *Conserving and enhancing the historic environment* provides guidance for planning authorities, property owners, developers and others on the conservation and investigation of heritage assets. Overall, the objectives of Section 12 of the NPPF can be summarised as seeking the:

- Delivery of sustainable development
- Understanding the wider social, cultural, economic and environmental benefits brought by the conservation of the historic environment
- Conservation of England's heritage assets in a manner appropriate to their significance, and
- Recognition that heritage makes to our knowledge and understanding of the past.

2.1.2 Section 12 of the NPPF recognises that intelligently managed change may sometimes be necessary if heritage assets are to be maintained for the long term. Paragraph 128 states that planning decisions should be based on the significance of the heritage asset, and that the level of detail supplied by an applicant should be proportionate to the importance of the asset and should be *no more than sufficient* to review the potential impact of the proposal upon the significance of that asset.

2.1.3 *Heritage Assets* are defined in Annex 2 of the NPPF as: a building, monument, site, place, area or landscape positively identified as having a degree of significance meriting consideration in planning decisions. They include designated heritage assets (as defined in the NPPF) and assets identified by the local planning authority during the process of decision-making or through the plan-making process.

2.1.4 Annex 2 also defines *Archaeological Interest* as a heritage asset which holds or potentially could hold, evidence of past human activity worthy of expert investigation at some point. Heritage assets with archaeological interest are the primary source of evidence about the substance and evolution of places, and of the people and cultures that made them.

- 2.1.5 A *Designated Heritage Asset* comprises a: World Heritage Site, Scheduled Monument, Listed Building, Protected Wreck Site, Registered Park and Garden, Registered Battlefield or Conservation Area.
- 2.1.6 *Significance* is defined as: The value of a heritage asset to this and future generations because of its heritage interest. This interest may be archaeological, architectural, artistic or historic. Significance derives not only from a heritage asset's physical presence, but also from its setting.
- 2.1.7 In short, government policy provides a framework which:
- Protects nationally important designated Heritage Assets (which include World Heritage Sites, Scheduled Ancient Monuments, Listed Buildings, Protected Wreck Sites, Registered Parks and Gardens, Registered Battlefields or Conservation Areas)
 - Protects the settings of such designations
 - In appropriate circumstances seeks adequate information (from desk based assessment and field evaluation where necessary) to enable informed decisions
 - Provides for the excavation and investigation of sites not significant enough to merit *in-situ* preservation.
- 2.2 In considering any planning application for development, the planning authority will be mindful of the framework set by government policy, in this instance the NPPF, by current Development Plan Policy and by other material considerations.
- 2.3 The Localism Act (adopted 15 November 2011) contains provisions which will result in the abolition of regional strategies. However, their abolition will require secondary legislation and until such time as this is introduced they will remain part of the development plan.
- 2.4 The relevant Strategic Development Plan framework is provided by the East of England Plan adopted in May 2008 (updated March 2010). Policy relevant to heritage on the study site comprises:

POLICY ENV6: THE HISTORIC ENVIRONMENT

IN THEIR PLANS, POLICIES, PROGRAMMES AND PROPOSALS LOCAL PLANNING AUTHORITIES AND OTHER AGENCIES SHOULD IDENTIFY, PROTECT, CONSERVE AND, WHERE APPROPRIATE, ENHANCE THE HISTORIC ENVIRONMENT OF THE REGION, ITS ARCHAEOLOGY, HISTORIC BUILDINGS, PLACES AND LANDSCAPES, INCLUDING HISTORIC PARKS AND GARDENS AND THOSE FEATURES AND SITES (AND THEIR SETTINGS) ESPECIALLY SIGNIFICANT IN THE EAST OF ENGLAND:

- **THE HISTORIC CITIES OF CAMBRIDGE AND NORWICH;**
- **AN EXCEPTIONAL NETWORK OF HISTORIC MARKET TOWNS;**
- **A COHESIVE HIERARCHY OF SMALLER SETTLEMENTS RANGING FROM NUCLEATED VILLAGES, OFTEN MARKED BY ARCHITECTURALLY SIGNIFICANT MEDIEVAL PARISH CHURCHES, THROUGH TO A PATTERN OF DISPERSED HAMLETS AND ISOLATED FARMS;**
- **THE HIGHLY DISTINCTIVE HISTORIC ENVIRONMENT OF THE COASTAL ZONE INCLUDING EXTENSIVE SUBMERGED PREHISTORIC LANDSCAPES, ANCIENT SALT MANUFACTURING AND FISHING FACILITIES, RELICT SEA WALLS, GRAZING MARSHES, COASTAL FORTIFICATIONS, ANCIENT PORTS AND TRADITIONAL SEASIDE RESORTS;**
- **FORMAL PLANNED SETTLEMENTS OF THE EARLY TWENTIETH CENTURY, INCLUDING THE EARLY GARDEN CITIES, AND FACTORY VILLAGES;**
- **CONSERVATION AREAS AND LISTED BUILDINGS, INCLUDING DOMESTIC, INDUSTRIAL AND RELIGIOUS BUILDINGS, AND THEIR SETTINGS, AND SIGNIFICANT DESIGNED LANDSCAPES;**
- **THE RURAL LANDSCAPES OF THE REGION, WHICH ARE HIGHLY DISTINCTIVE AND OF ANCIENT ORIGIN; AND**
- **THE WIDE VARIETY OF ARCHAEOLOGICAL MONUMENTS, SITES AND BURIED DEPOSITS WHICH INCLUDE MANY SCHEDULED ANCIENT MONUMENTS AND OTHER NATIONALLY IMPORTANT ARCHAEOLOGICAL ASSETS.**

2.5 The relevant Development Plan framework is provided by the replacement St Edmundsbury Borough Local Plan 2016 (adopted June 2006). The policies relating to heritage were saved in 2006 when the Replacement Plan was adopted. More recently all Local Plan policies were saved pending the adoption of the Local Development Framework (LDF) (which was under consultation in April to June 2010). The Core Strategy Development Plan Document (DPD) was adopted in December 2010 but the Local Plan remains the key document at present.

2.5.1 Policies HC1 to HC9 inclusive relate to heritage assets, however in this instance only Policy HC9 is relevant to the study site:

POLICY HC9: SITES AND FEATURES OF ARCHAEOLOGICAL IMPORTANCE

IN CONSIDERING PROPOSALS WHICH AFFECT SITES OF ARCHAEOLOGICAL IMPORTANCE AND THEIR SETTING OR SITES OF POTENTIAL INTEREST, THE LOCAL PLANNING AUTHORITY WILL HAVE REGARD TO:

- i) **THE RESULTS OF ANY ARCHAEOLOGICAL EVALUATION REQUIRED**
- ii) **THE NEED TO PRESERVE ARCHAEOLOGICAL REMAINS IN SITU; AND**
- iii) **THE NEED FOR ADEQUATE RECORDING OR EXCAVATION PRIOR TO DEVELOPMENT COMMENCING.**

2.6 There are no sites scheduled as Ancient Monuments under the Ancient Monuments and Areas Act 1979 within the site. A Scheduled Ancient Monument is located 125m north east of the study site at TL 701 473. The Monument (SF208) comprises a Neolithic

causewayed enclosure and interrupted ditch system surviving now only as sub surface archaeological remains. There are therefore no setting issues in relation to this monument.

- 2.7 Although a number of listed buildings occur within a 1km radius of the study site, none of these is closer than 230m and all are screened from the study site by existing development.
- 2.8 No known archaeological heritage assets are contained within the study site.
- 2.9 Archaeological investigations immediately adjacent to the study site have revealed Iron Age and Roman remains of local to regional importance.
- 2.10 In line with existing national, strategic and local planning policy and guidance, this cultural heritage assessment also seeks to clarify the sites archaeological potential and the need or otherwise for additional archaeological mitigation measures prior to the determination of a planning application.

3.0 GEOLOGY AND TOPOGRAPHY

3.1 Geology

3.1.1 The study site is shown by British Geological Survey to comprise Head Clay, Silt, Sand and Gravel over cretaceous chalk.

3.2 Topography

3.2.1 The study site is located on level ground at around 64m AOD, c.125m south south west of the River Stour.

4.0 ARCHAEOLOGICAL AND HISTORICAL BACKGROUND

Including Map Regression Exercise

4.1 Timescales used in this report.

Prehistoric

Palaeolithic	450,000 -	12,000 BC
Mesolithic	12,000 -	4,000 BC
Neolithic	4,000 -	2,200 BC
Bronze Age	2,200 -	700 BC
Iron Age	700 -	AD 43

Historic

Roman	AD 43 -	410
Saxon/Early Medieval	AD 410 -	1066
Medieval	AD 1066 -	1485
Post Medieval	AD 1486 -	1799
Modern	AD 1800 -	Present

4.2 What follows is a consideration of designated and non designated Heritage Assets within a 1km radius of the study site, also referred to as the study area, held on the Suffolk Historic Environment Record (HER).

4.3 The map regression exercise indicates that the study site remained undeveloped until c.1960, comprising of agricultural and horticultural land.

4.4 **Palaeolithic**

4.4.1 An Acheulean hand axe (HER Ref: KDG 005 – MSF 6017) is recorded from within a 1km radius of the study site, at TL 7059 4692 some 400m east of the study site. A further handaxe of Palaeolithic age is recorded under HER entry KDG 006 – MSF 6018, around TL 701 473.

4.4.2 Overall the archaeological potential of the study site for this period can be defined as low, though small quantities of residual Palaeolithic flintwork could conceivably be encountered.

4.5 **Mesolithic**

- 4.5.1 Fieldwalking of a probable Neolithic causewayed camp and interrupted ditch system (SAM SF 208) revealed a late Mesolithic flint industry of patinated blades together with a tranchet axe (HER Ref: HDG 006 – MSF 6018; TL 701 473). The focus of this activity was 150m north of the study site on the north/east bank of the River Stour within a loop of that river.
- 4.5.2 No further finds of Mesolithic material are recorded within a 1km radius of the study site. No significant Mesolithic material appears to have been recovered during archaeological investigations immediately east of the study site in 1997.
- 4.5.3 Overall the archaeological potential of the study site for this period can probably be defined as low, though small quantities of residual Mesolithic flintwork might conceivably be encountered.

4.6 **Neolithic**

- 4.6.1 There is widespread evidence for Neolithic activity within a 1km radius of the study site. A causewayed camp or interrupted ditch system is centered c.150m north of the study site on the north/east bank of the River Stour cutting off a loop of that river (HER Ref: KDG 006 – MSF 6018; TL 701 473). Fieldwalking of this site has produced a substantial late Neolithic flint assemblage.
- 4.6.2 A Neolithic polished axe is recorded from TL 7070 4689 (HER Ref: KDG 002 – MSF 6013), while a leaf shaped arrowhead or spearpoint is recorded from TL 7039 4694 (HER Ref: KDG 026; TL 7039 4694).
- 4.6.3 The 1997 archaeological investigations alongside and immediately east of the study site revealed no significant Neolithic remains.
- 4.6.4 Overall the archaeological potential of the study site for this period can probably be defined as low, though small quantities of residual Neolithic flintwork might conceivably be encountered.

4.7 **Bronze Age**

- 4.7.1 Activity around the causewayed camp and interrupted ditch system, 150m north of the study site on the north/east bank of the River Stour appears to have continued into the Bronze Age (HER Ref: KDG 006 – MSF 6018). A scatter of undiagnostic lithic

implements from TL 7097 4729 may be of Bronze Age date (HER Ref: KDG 042 – MSF 26582).

4.7.2 Overall the archaeological potential of the study site for this period can be defined as low though small quantities of residual artefacts could conceivably be encountered.

4.8 **Iron Age**

4.8.1 There is widespread evidence for Iron Age settlement and activity in the immediate vicinity of the study site. Archaeological evaluation of the site of Risbridge Hospital immediately east of the study site revealed two ditches in the north-west part of the Hospital site. Some 60 sherds of late Iron Age pottery (including 'Belgic' forms) were recovered. Subsequent excavations in 1997 revealed a pit of Iron Age date (HER Ref: KDG 019 – MSF 14200/7486; TL 7021 4692).

4.8.2 An imported Roman Amphora – dated to the pre late Roman Iron Age is recorded from 'Mill Road', Kedington, possibly representing a late Iron Age burial (HER Ref: KDG 004 – MSF 6016; TL 7019 4682). Descriptions of this find suggest it was actually made in Haverhill Road, immediately west of the study site (see location of Police House in Fig 8).

4.8.3 A late Hellenistic tetradachm coin, possibly imported in the late Iron Age is recorded from TL 6935 4645 (HER Ref: KDG 010 – MSF 6021).

4.8.4 Overall the archaeological potential of the study site for the Iron Age must be defined as good. Potentially the Iron Age activity site recorded to the immediate east and west of the study site will extend into the study site.

4.9 **Roman**

4.9.1 The archaeological investigations on the Risbridge Hospital site immediately east of the study site in 1993 and 1997 revealed 'much Roman material' including a first century Roman Brooch, however analysis of the material recovered suggests occupation was in fact primarily late Iron Age and early Roman (4.8.1 above; HER Ref: KDG 019 – MSF 14200/17486; TL 7021 4692).

4.9.2 Roman foundations including a hypocaust, a mosaic pavement and wall plaster are alleged to have been recorded within the footprint of the parish church of St Peter and St Paul, Kedington during restoration work in 1934 (HER Ref: KDG 003 – MSF 6013; TL 7015 4702). The construction of Medieval churches over high status Roman buildings is widely paralleled elsewhere in Britain.

4.9.3 Overall the archaeological potential of the study site for the Roman period must be defined as good. Potentially the Roman activity recorded to the immediate east of the study site will extend into the study site.

4.10 **Anglo-Saxon, Early Medieval and Late Medieval**

4.10.1 Relatively few finds of Anglo Saxon material are recorded within a 1km radius of the study site. The parish church of St Peter and St Paul holds a late Anglo Saxon stone cross, which may indicate the existence of an Anglo Saxon Church on the same site (HER Ref: KDG 0031 – MSF 6014; TL 7051 4702).

4.10.2 A single sherd of Ipswich ware pottery is recorded as a chance find from the area of Dash End (HER Ref: KDG 014 – MSF 9193; TL 7076 4696).

4.10.3 The archaeological investigations immediately east of the study site in 1993 and 1997 revealed no evidence for Anglo Saxon or early Medieval activity.

4.10.4 Overall the archaeological potential of the study site for the Anglo Saxon and early Medieval periods can be defined as low.

4.10.5 Although a number of late Medieval settlement and activity sites, together with findspots of material are recorded within a 1km radius of the study site these have no relevance for the study sites archaeological potential. During this period the study site is likely to have comprised agricultural and horticultural land with the bulk of the site forming part of Dane Common (4.11 below).

4.10.6 Overall the archaeological potential of the study site for the late Medieval period can be defined as low, though evidence for land division and agricultural activity is likely to be represented.

4.11 **Post Medieval**

4.11.1 The earliest accurate map of Kedington which shows any detail of the study site is the Ordnance Survey of 1799 (Fig. 3). The position of the study site is identifiable from a windmill, recorded in later maps until its demolition in 1945, which stood immediately east of the south eastern corner of the study site (HER Ref: KDG 025 – MSF 16632; TL 7021 4687).

4.11.2 The Kedington Tithe map of 1840 (Fig. 4) shows the study site as comprising principally of arable land divided from south west to north east by a lane. On the centre east of

the study site was a small tenement and garden owned by William Goodchild and occupied by Benjamin Callow and William Phillips, possibly farm labourers. The windmill adjacent to the south east corner of the site is clearly visible.

4.11.3 By 1876 (Fig. 5) the lane bisecting the site had been suppressed and reduced to a field boundary. Mill Road forming the southern boundary of the site had been laid out in its existing form. The tenement on the centre east of the study site remained while the extreme south west of the study site was partly occupied by a paddock associated with Dane House. East of the study site the Risbridge Union Workhouse had been constructed in 1856 (HER Ref: KDG 030 – MSF 22666; TL 7024 4697). The windmill to the south east of the study site is still shown as operational at this date.

4.11.4 In 1902 (Fig. 6) the study site was almost entirely unchanged from 1886. By this date the windmill adjacent to the site was disused.

4.11.5 In 1924 (Fig. 7) the study site was unchanged from 1902. By 1958 the tenement on the centre east of the study site had been demolished as had the windmill to its south east (Fig. 8). A Police House shown in Haverhill Road in this map appears to have been the location of the find of a possible late Iron Age burial (4.8.2) above.

4.11.6 By 1959 to 1960 (Fig. 9) development had begun to encroach on the southern boundaries of the site. Otherwise the study site was unchanged.

4.11.7 By 1986-89 (Fig. 10), Stourmead House had been constructed on the centre east of the study site as an extension of the Risbridge Hospital complex, while the southern Mill Road frontage of the site was fully developed. Subsequently, the site was fully developed with the buildings of Stourmead Close.

4.11.8 Overall the archaeological potential of the study site for this period can be defined as extremely limited. The study site was partly occupied by an agricultural tenement pre-dating 1840, and partly occupied by the grounds of Risbridge Hospital dating to 1856.

4.12 **Built Heritage including Listed Buildings**

4.12.1 The proposed development site contains no listed buildings or built heritage assets.

4.12.2 Although a number of listed buildings occur within a 1km radius of the study site, none of these is closer than 230m, and all are screened from the study site by existing development.

5.0 SITE CONDITIONS AND THE PROPOSED DEVELOPMENT

5.1 Site Conditions

- 5.1.1 The study site is currently occupied by eighteen substantial buildings and a small number of subsidiary buildings. All of these buildings post date 1960 and the bulk are believed to have been built after 1990 as part of a residential care facility. No archaeological investigations are thought to have preceded the construction of these buildings.
- 5.1.2 The construction of the existing development is thought likely to have had a severe but localised archaeological impact through the cutting of footings and services and the creation of access roads. Cumulative archaeological impacts can be anticipated through site clearance and landforming prior to construction.
- 5.1.3 Land use prior to c.1960 will have had a moderate but widespread archaeological impact due to agricultural and horticultural activities such as ploughing and harrowing.

5.2 Proposed Development

- 5.2.1 It is proposed to comprehensively redevelop the site for residential purposes (Fig. 12).
- 5.2.2 The scale of the proposed development suggests it is improbable that any archaeological remains now present on the study site would survive the redevelopment process.
- 5.2.3 The proposed development will have no direct or indirect impacts on built heritage assets including listed buildings.

6.0 **SUMMARY AND CONCLUSIONS**

- 6.1 Land at Stourmead Close, Kedington, Suffolk centred at TL 7012 4693 is proposed for redevelopment.
- 6.2 The study site is south west of a Scheduled Ancient Monument (SF 208). This comprises entirely of sub surface archaeological remains and therefore there are no setting issues.
- 6.3 The site is adjacent to a known Iron Age and Roman activity or occupation site, with finds immediately to the east and to the west of the study site. These finds are thought to be of local to regional significance. The Iron Age and Roman activity could potentially extend across the study site except where truncated by later development. Again these remains are likely to be of local to regional importance.
- 6.4 The archaeological potential of the study site for all other periods of human activity is thought to be low.
- 6.5 The proposed development will have no impact on built heritage assets either directly or indirectly. This includes the setting of listed buildings.
- 6.6 On the basis of the available evidence, it is considered that an archaeological evaluation trial trenching exercise will be required to further clarify if development will have a significant below ground archaeological impact at the site.
- 6.7 As archaeological remains of national importance are not anticipated such archaeological evaluation can follow planning consent secured by condition. However, we would strongly recommend that evaluation trial trenching precede any removal of the existing buildings ground slabs, footings or services.

SOURCES CONSULTED

General

British Library

Suffolk Historic Environment Record

Cartographic

1799 Ordnance Survey

1840 Kedington Tithe

1886 Ordnance Survey

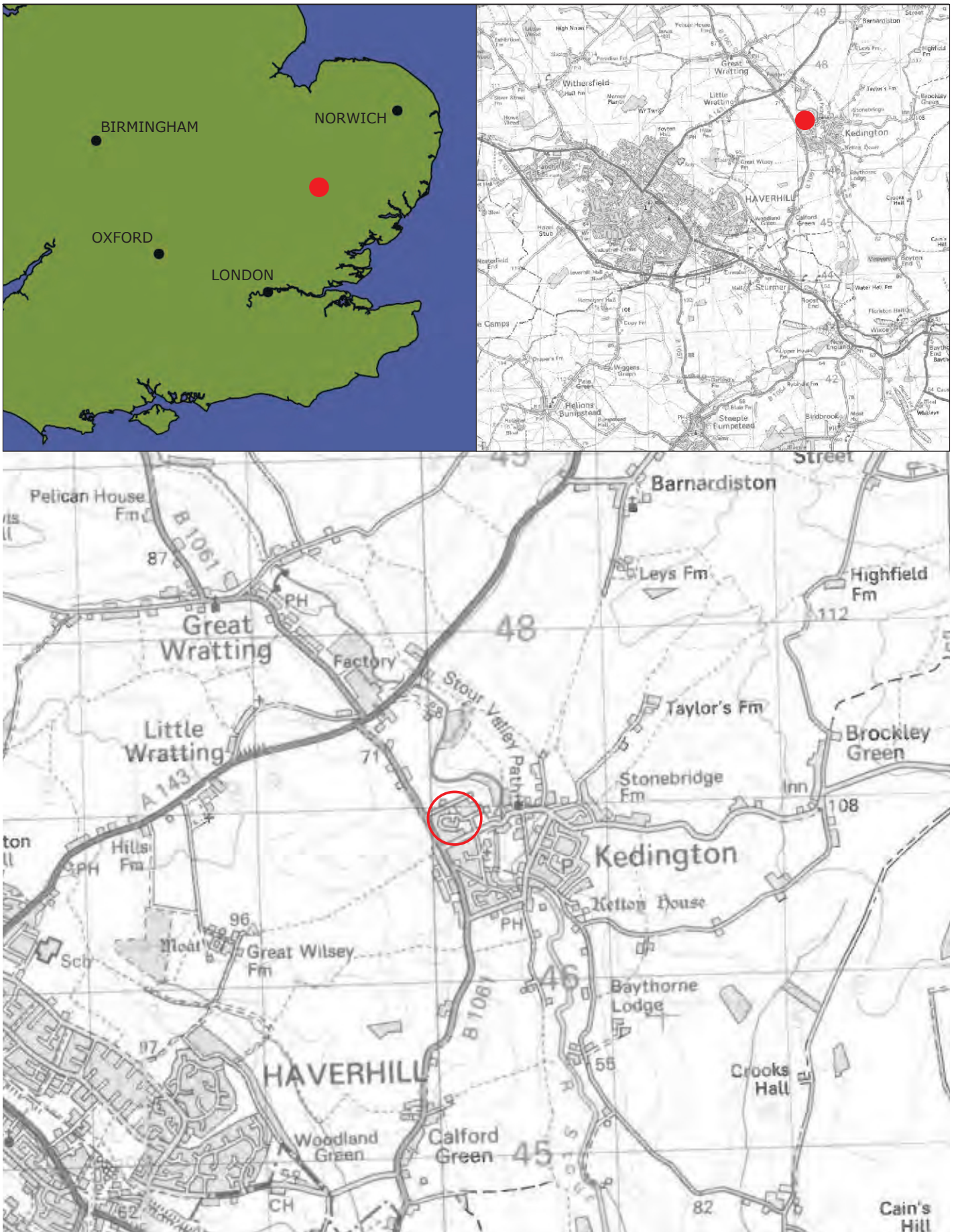
1902 Ordnance Survey

1924 Ordnance Survey

1958 Ordnance Survey

1959 Ordnance Survey

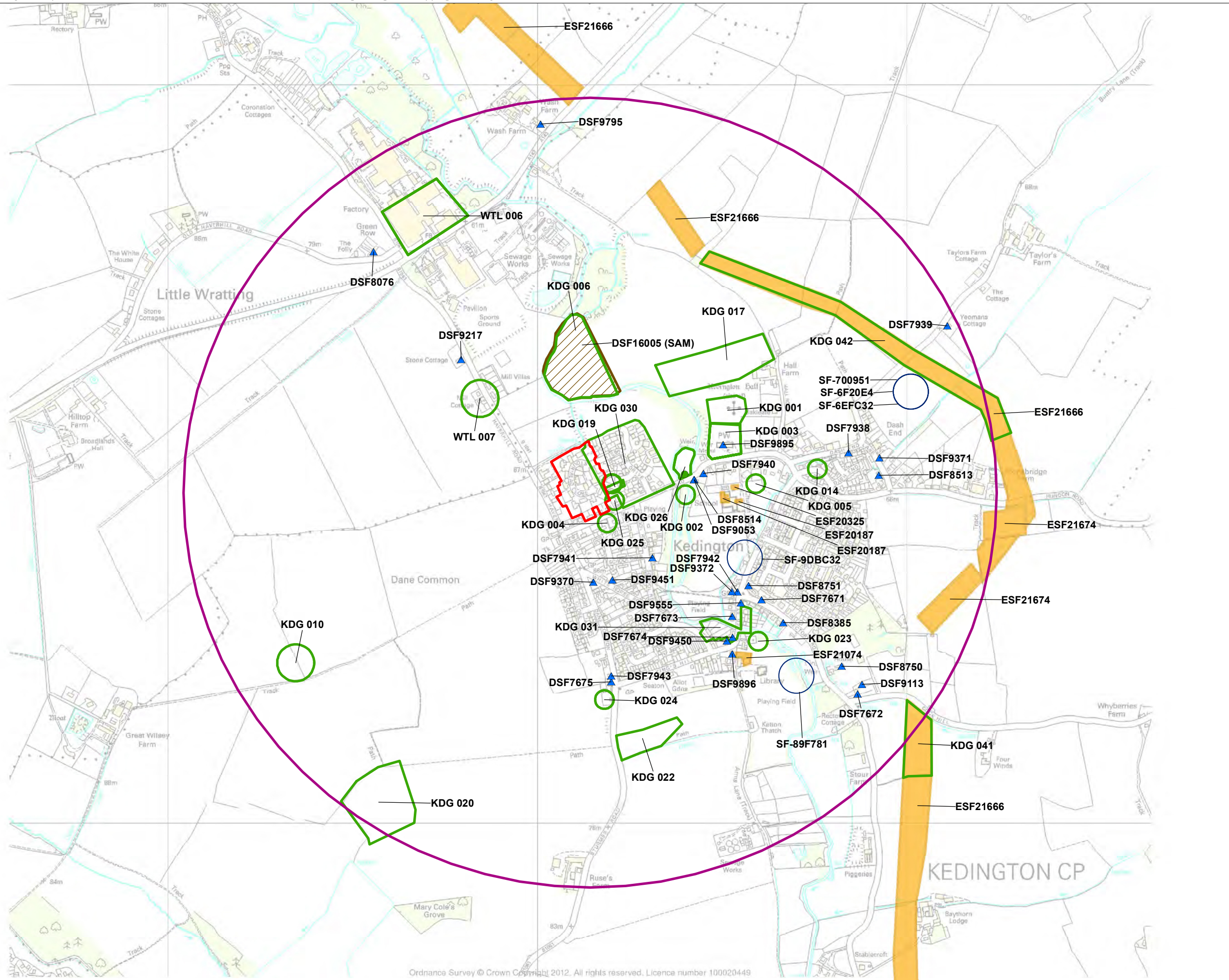
1989 Ordnance Survey



© Ordnance Survey maps reproduced with the sanction of HM Stationery Office Licence No.: AL 100014723

 Site Location	 London Cheltenham Kettering Newark Birmingham www.cgms.co.uk Planning & Development Archaeology & Historic Buildings	Project title: Kedington
		Not to Scale: Illustrative Only
		Date printed: 05.12.12
		Drawn by: KB Checked by: DH

Figure 1: Site Location



Additional information:

Key

- Site Boundary
- Search Radius 1km
- Monument Record (Point)
- Monument Record (Region)
- Monument Record (Ellipse)
- ▲ Listed Building
- Event Record (Region)
- Scheduled Ancient Monument
- Portable Antiquities Scheme

Project title:
Stourmead Close, Kedington



London
Cheltenham
Kettering
Newark
Birmingham

www.cgms.co.uk

Planning & Development
Archaeology & Historic Buildings

Scale at A3: 1:10,000


0 400 m

Date printed: 29.11.12
Drawn by: LW
Checked by: DH

Figure 2: HER Cultural Heritage Designations



Additional information:

 Site Boundary



Project title:

Kedington



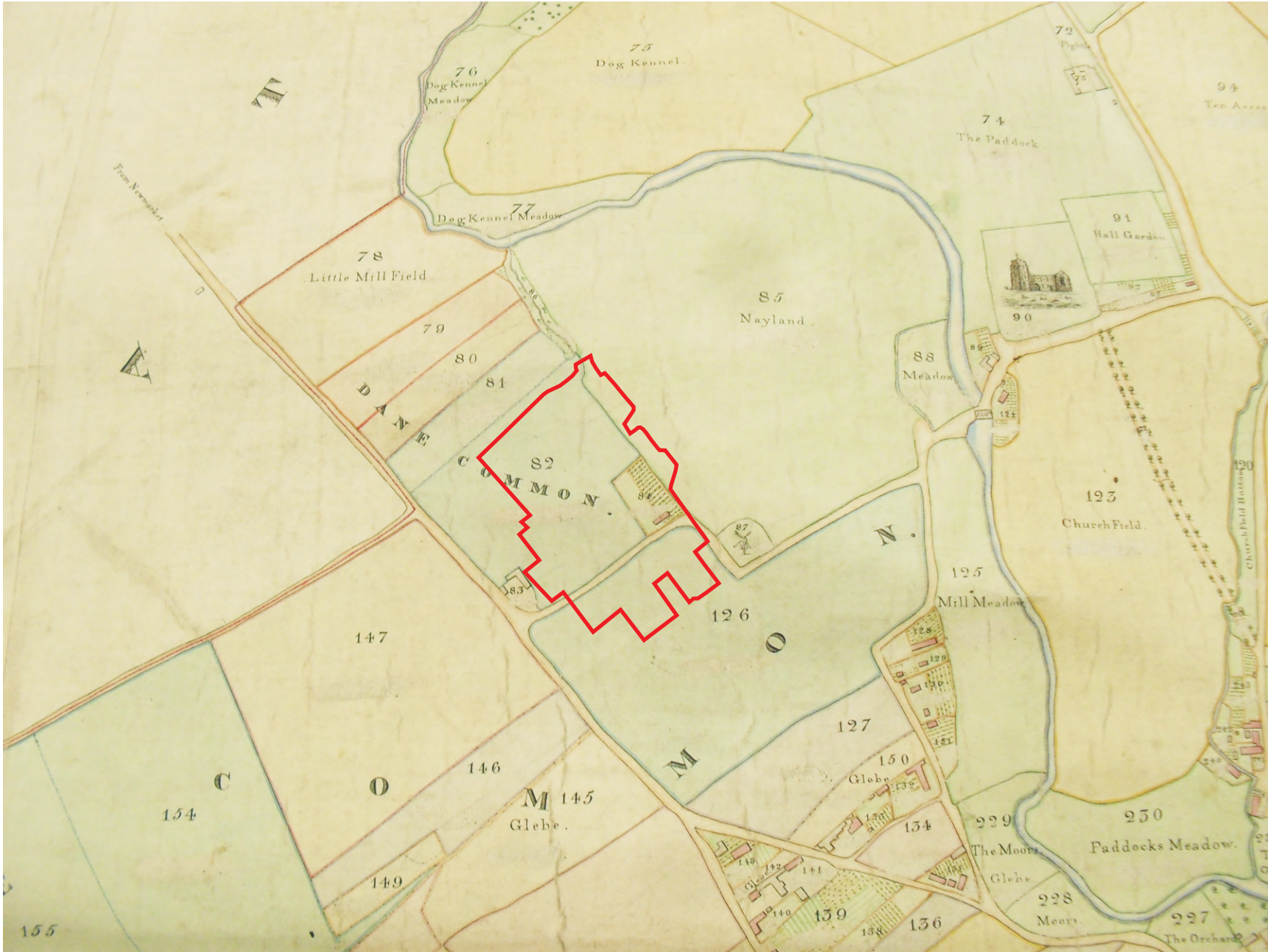
London
Cheltenham
Kettering
Newark
Birmingham
www.cgms.co.uk
Planning & Development
Archaeology & Historic Buildings

Not to Scale:
Illustrative Only


Date printed:
05.12.12

Drawn by: KB
Checked by: DH

Figure 3: 1799 Ordnance Survey



Additional information:

 Site Boundary



Project title:
Kedington

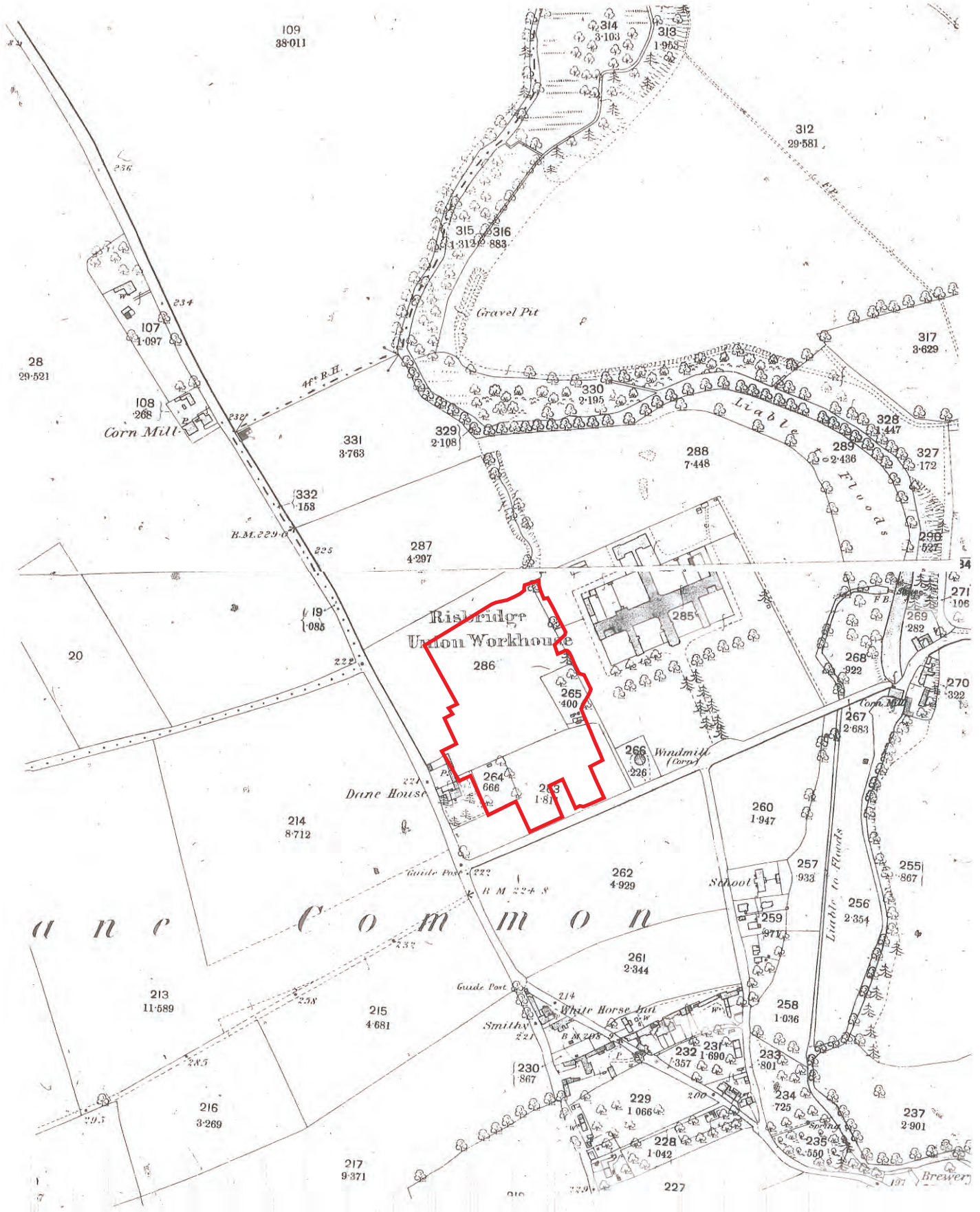


London
Cheltenham
Kettering
Newark
Birmingham
www.cgms.co.uk
Planning & Development
Archaeology & Historic Buildings

Not to Scale:
Illustrative Only

Date printed: 05.12.12	Drawn by: KB Checked by: DH
---------------------------	--------------------------------

Figure 4: 1840 Kedington Tithe



© Ordnance Survey maps reproduced with the sanction of HM Stationery Office Licence No.: AL 100014723




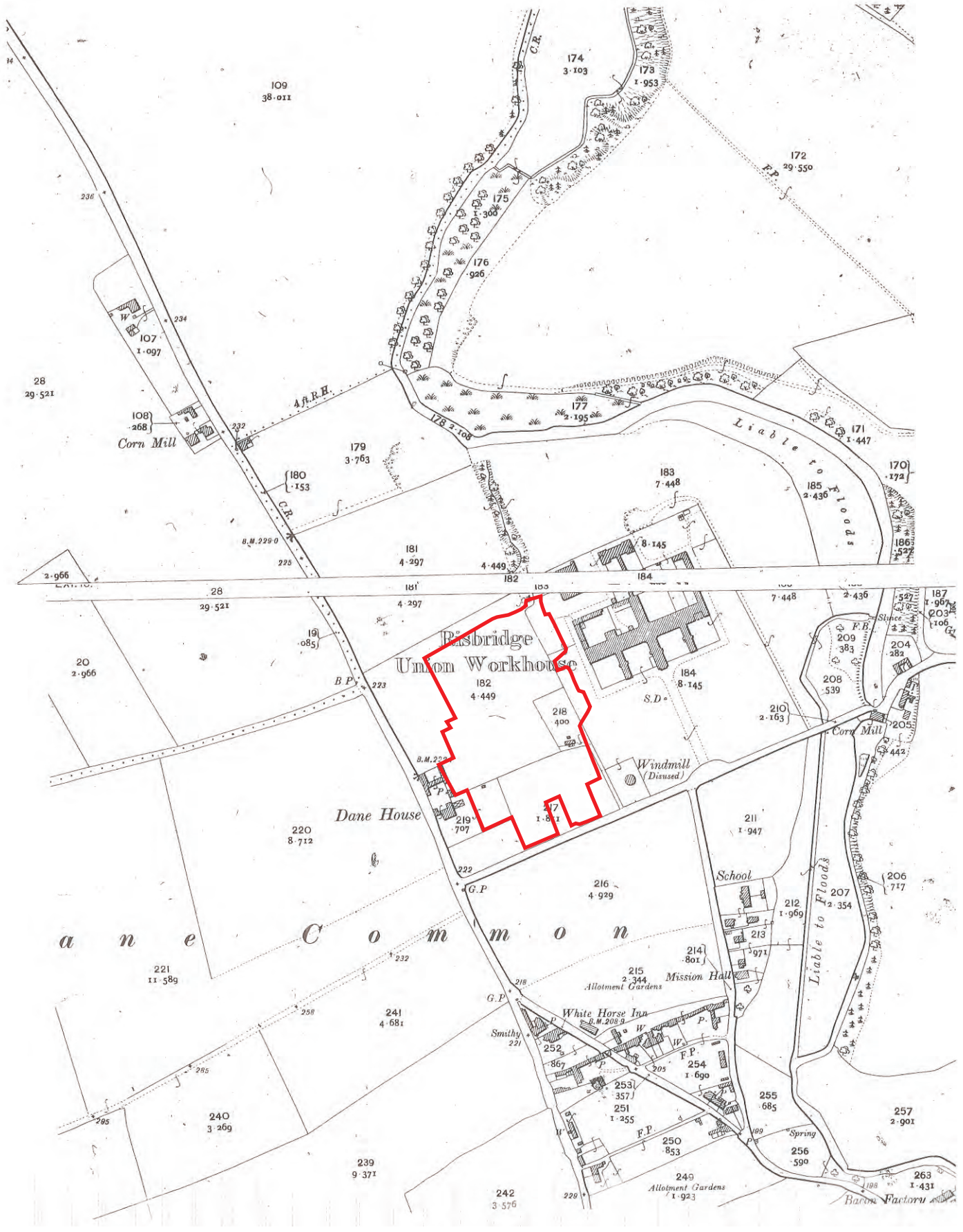
 Site Boundary		Project title: Kedington		 London Cheltenham Kettering Newark Birmingham CONSULTING www.cgms.co.uk Planning & Development Archaeology & Historic Buildings
		Not to Scale: Illustrative Only		
Date printed: 05.12.12		Drawn by: KB	Checked by: DH	

Figure 5: 1886 Ordnance Survey



 Site Boundary		Project title: Kedington		 London Cheltenham Kettering Newark Birmingham CONSULTING www.cgms.co.uk Planning & Development Archaeology & Historic Buildings
		Not to Scale: Illustrative Only		
Date printed: 05.12.12		Drawn by: KB	Checked by: DH	

Figure 6: 1902 Ordnance Survey

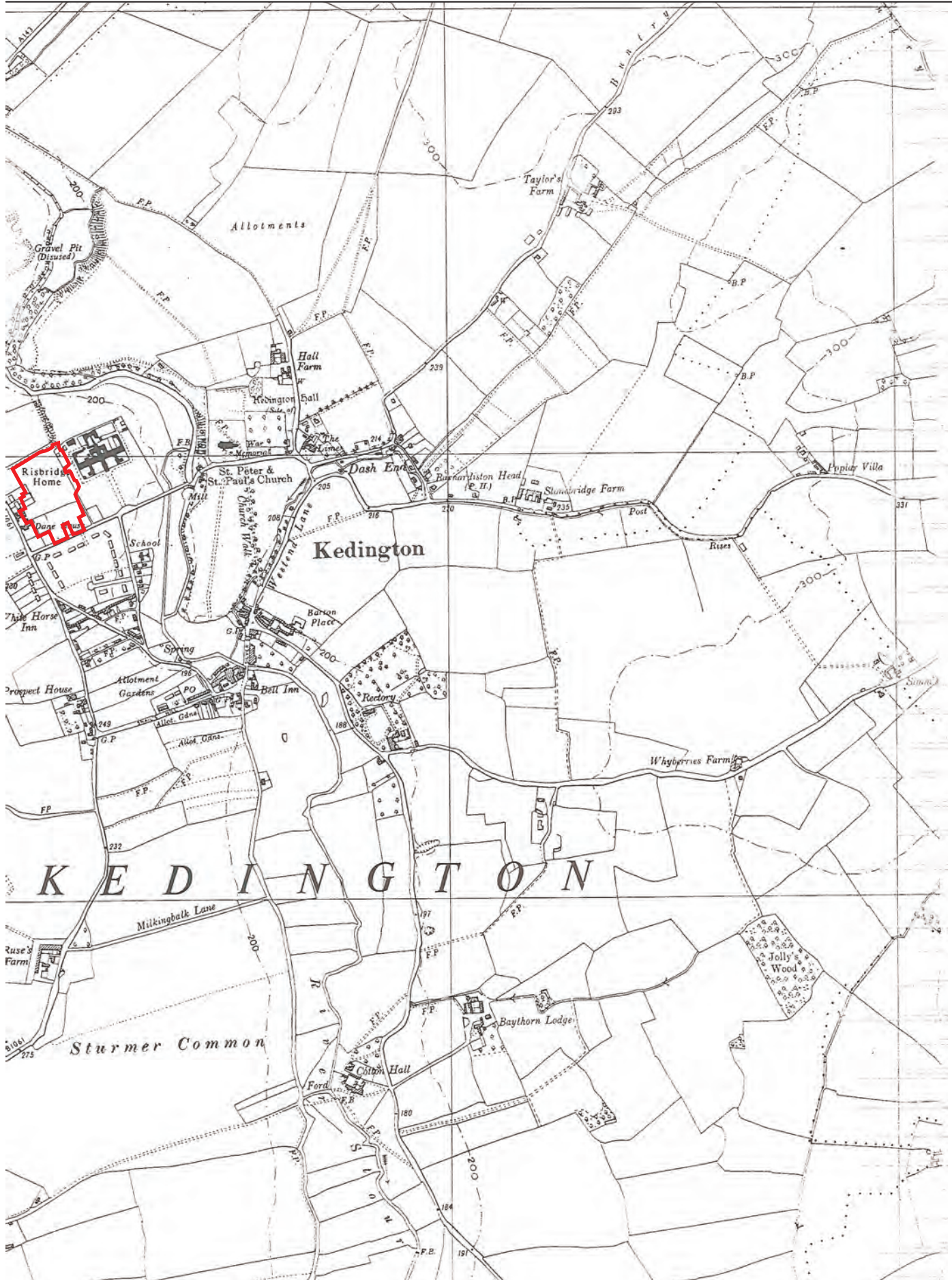
© Ordnance Survey maps reproduced with the sanction of HM Stationery Office Licence No: AL 100014723



© Ordnance Survey maps reproduced with the sanction of HM Stationery Office Licence No: AL 100014723

 Site Boundary		Project title: Kedington		 London Cheltenham Kettering Newark Birmingham CONSULTING www.cgms.co.uk Planning & Development Archaeology & Historic Buildings
		Not to Scale: Illustrative Only		
Date printed: 05.12.12		Drawn by: KB	Checked by: DH	

Figure 7: 1924 Ordnance Survey



© Ordnance Survey maps reproduced with the sanction of HM Stationery Office Licence No: AL 100014723

 Site Boundary		Project title: Kedington	
		Not to Scale: Illustrative Only	
Date printed: 05.12.12		Drawn by: KB	Checked by: DH

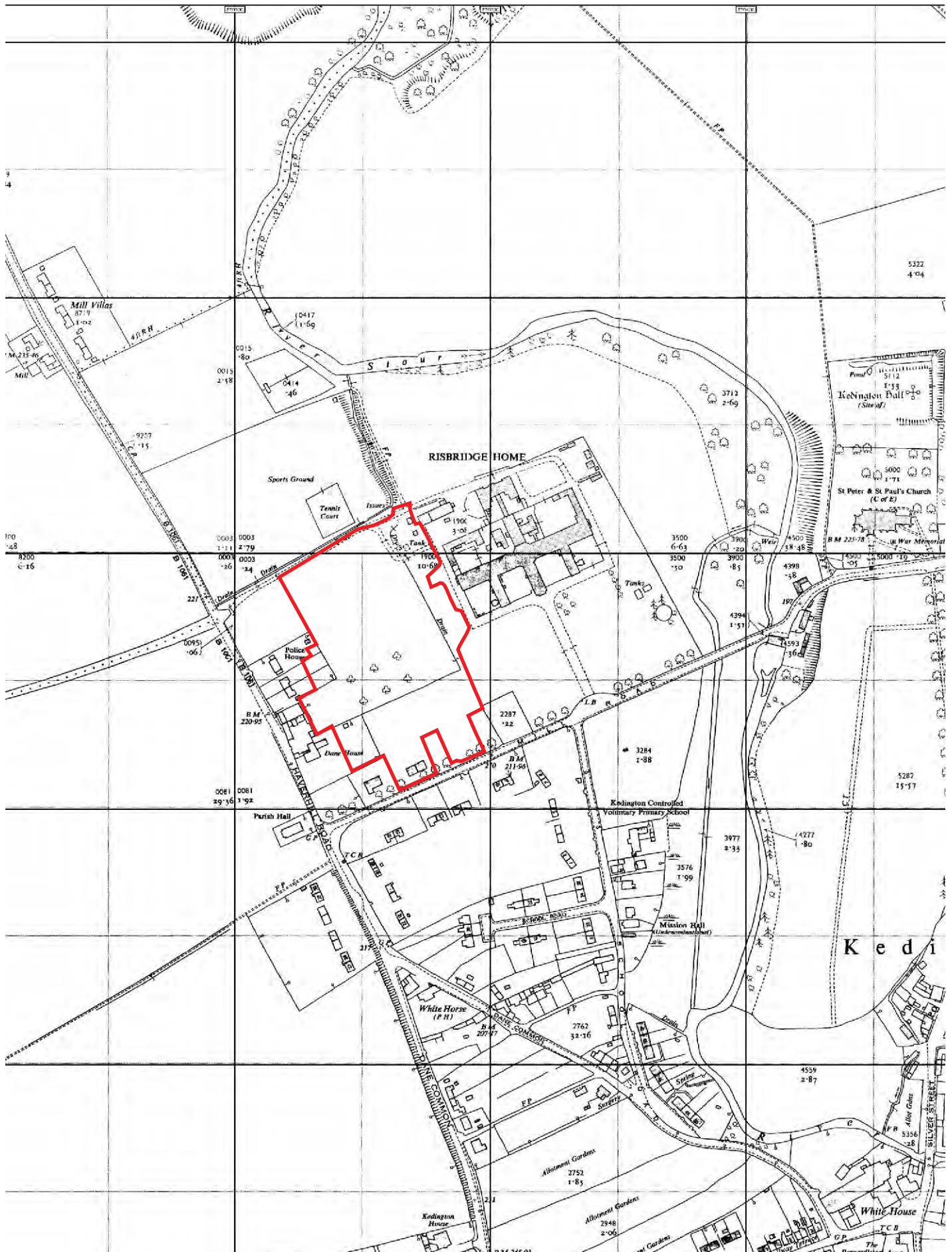


London
Cheltenham
Kettering
Newark
Birmingham

www.cgms.co.uk

Planning & Development
Archaeology & Historic Buildings

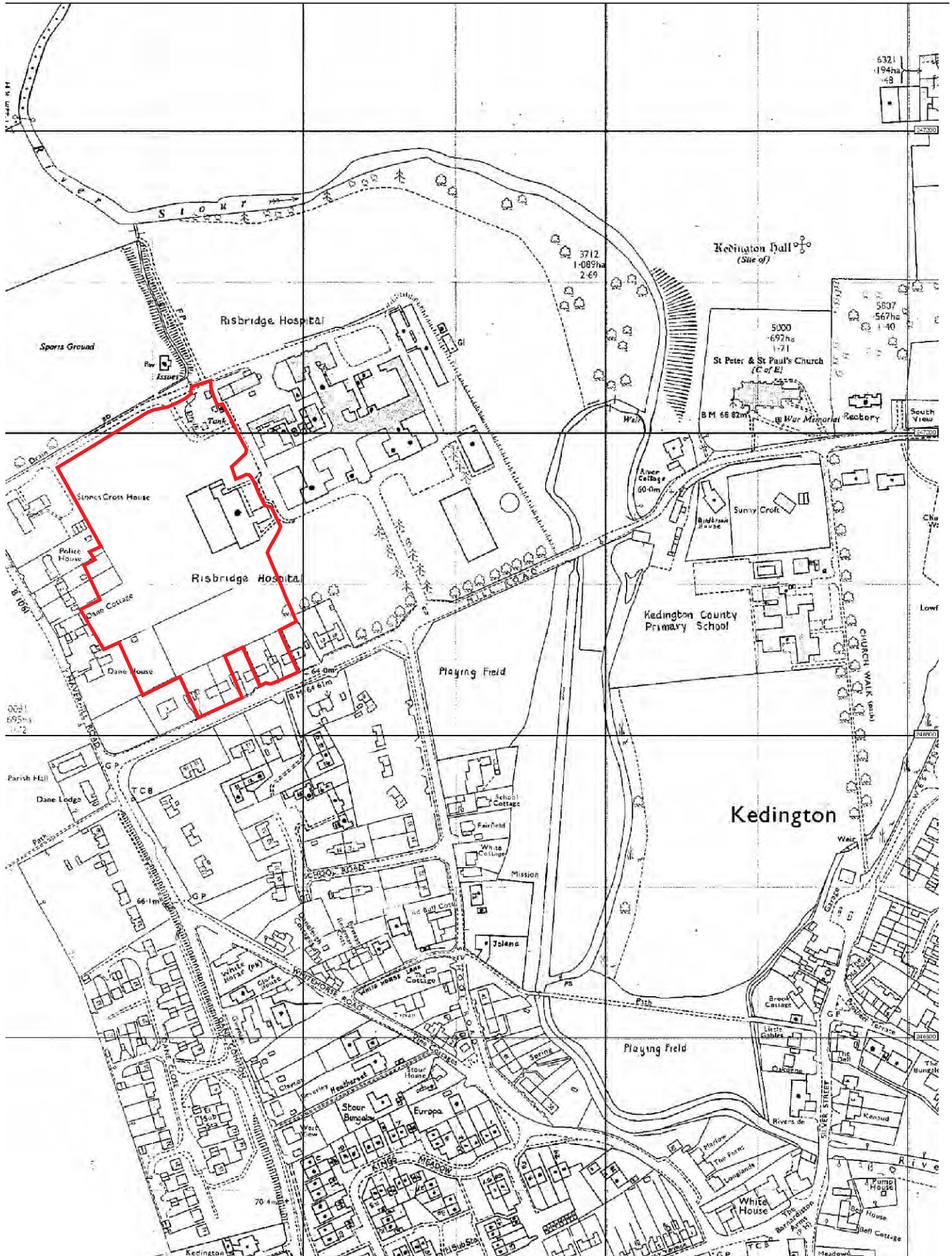
Figure 8: 1958 Ordnance Survey



© Ordnance Survey maps reproduced with the sanction of HM Stationery Office Licence No: AL 100014723

	Site Boundary		Project title: Kedington		London Cheltenham Kettering Newark Birmingham CONSULTING www.cgms.co.uk Planning & Development Archaeology & Historic Buildings
				Not to Scale: Illustrative Only	
			Date printed: 05.12.12	Drawn by: KB Checked by: DH	

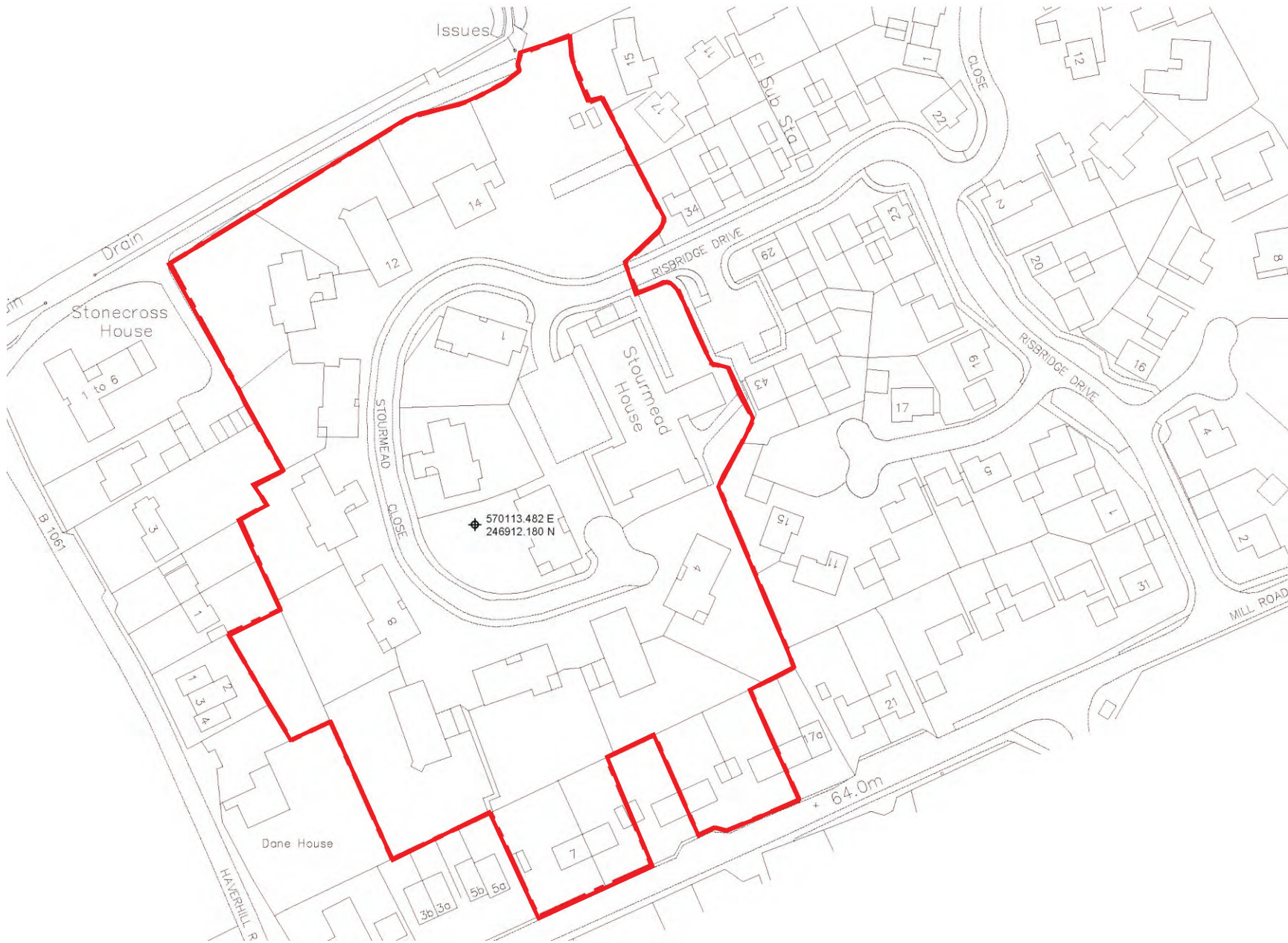
Figure 9: 1959 Ordnance Survey



© Ordnance Survey maps reproduced with the sanction of the controller of HM Stationery Office Licence No: AL 100014723

Site Boundary		Project title: Kedington		London Cheltenham Kettering Newark Birmingham CONSULTING www.cgms.co.uk Planning & Development Archaeology & Historic Buildings
		Not to Scale: Illustrative Only		
Date printed: 05.12.12		Drawn by: KB Checked by: DH		

Figure 10: 1989 Ordnance Survey






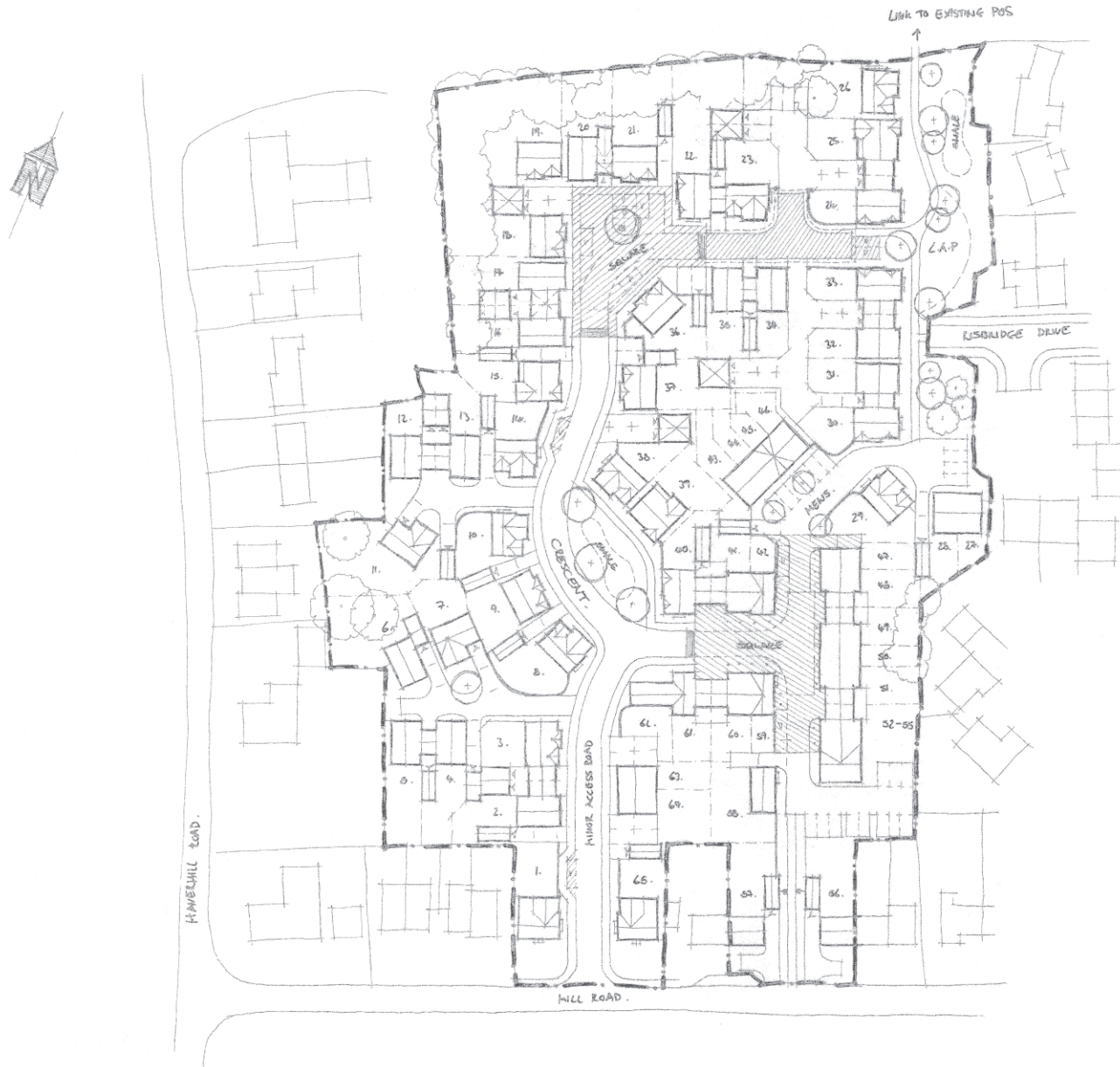
Additional information:	
 Site Boundary	
	
Project title: Kedington	
 London Cheltenham Kettering Newark Birmingham www.cgms.co.uk Planning & Development Archaeology & Historic Buildings	
Not to Scale: Illustrative Only	
Date printed: 05.12.12	Drawn by: KB Checked by: DH

Figure 11: 2012 Ordnance Survey







Additional information:	
 Site Boundary	
	
Project title: Kedington	
 London Cheltenham Kettering Newark Birmingham www.cgms.co.uk Planning & Development Archaeology & Historic Buildings	
Not to Scale: Illustrative Only	
Date printed: 05.12.12	Drawn by: KB Checked by: DH

Figure 12: Proposed Development



Additional information:

 Site Boundary



Project title:
Kedington



London
Cheltenham
Kettering
Newark
Birmingham
www.cgms.co.uk
Planning & Development
Archaeology & Historic Buildings

Not to Scale:
Illustrative Only

Date printed: 05.12.12	Drawn by: KB Checked by: DH
---------------------------	--------------------------------

APPENDIX ONE

Gazetteer of Suffolk HER information (1km radius)

SMR Number	Site Name	Record Type
KDG 001 - MSF6010 Moat.	Kedington Hall	Monument Period Med

Location**National Grid Reference**

Centroid TL 705 471 (MBR: 100m by 100m) TL74NW Point

Administrative Areas

Civil Parish KEDINGTON, ST EDMUNDSBURY, SUFFOLK

Address/Historic Names - None recorded**Designations, Statuses and Scorings****Associated Legal Designations - None recorded****Other Statuses and Cross-References**

SHINE Candidate (Possible)	Active
National Monuments Record - TL74NW3	Active
Parish Code - KDG 001	Active
Sites & Monuments Record - 6010	Active

Monument Types and Dates

ARTEFACT SCATTER (Undated)	
Evidence	ARTEFACT SCATTER
Evidence	EARTHWORK
MOAT (Medieval - 1066 AD to 1539 AD)	

Associated Finds

FSF13129	POTTERY (Medieval - 1066 AD? to 1539 AD?)	CLAY
FSF13130	Undefined (Medieval - 1066 AD? to 1539 AD?)	

Associated Events/Activities

ESF14341 Survey by OS (Event - Survey. Ref: OS)

Description and Sources**Description**

Moat. Unoccupied, dry. N of St Peter & Paul Church. Site of Kedington Hall.
September 1991: deep-ploughed, large quantity of building debris and Med pot not noted during 1980/81 survey, seen (S1).

Sources

- (R1) Unpublished document: OS. OS Card. OS, card TL74NW3
 (S1) : HDAG, Charge B B, letter 11 November 1991
 (S2) : HDAG Journal, 3, 1984, (3), 142, 158

Land Use**Related Monuments - None Recorded****Associated Individuals/Organisations**

Pendleton, Colin - Suffolk County Council Archaeological Service	Reviser	11/3/92
Plouviez, Judith - Suffolk County Council Archaeological Service	Compiler	

SMR Number KDG 003 - MSF601 **Site Name** Church of St Peter & St Paul

SMR Number	Site Name	Record Type
KDG 003 - MSF6015	Church of St Peter & St Paul	Monument
	Church of St Peter & St Paul.	Period Med

Location

National Grid Reference

Centroid TL 7051 4702 (MBR: 10m by 10m) TL74NW Point

Administrative Areas

Civil Parish KEDINGTON, ST EDMUNDSBURY, SUFFOLK

Address/Historic Names - None recorded

Designations, Statuses and Scorings

Associated Legal Designations - None recorded

Other Statuses and Cross-References

SHINE Candidate (Possible)	Active
Parish Code - KDG 003	Active
Sites & Monuments Record - 6015	Active

Monument Types and Dates

CHURCH (Medieval - 1066 AD to 1539 AD)
Evidence EXTANT BUILDING

Associated Finds

FSF26262 SUNDIAL (Medieval - 1066 AD to 1539 AD) STONE

Associated Events/Activities - None recorded

Description and Sources

Description

Church of St Peter & St Paul. Also remains of two mass dials carved into stone buttress (S1).
See also Sax, Rom.

Sources

- (M1) Unpublished document: Suffolk Archaeological Service. Parish file. (S1)
- (S1) Source Checked: Personal communication. Smitheram C P, web message & plans, drawings & photos to R D Carr (SCCAS), 31 July 2001
- (S2) Photograph: Air Photographs. NAU, AP, TL74/ JEG 5

Land Use

Related Monuments - None Recorded

Associated Individuals/Organisations

Pendleton, Colin - Suffolk County Council Archaeological Service	Reviser	7/8/01
Plouviez, Judith - Suffolk County Council Archaeological Service	Compiler	1/1/79

SMR Number KDG 003 - MSF601 **Site Name** Church of St Peter & St Paul

SMR Number	Site Name	Record Type
KDG 003 - MSF6013	Church of St Peter & St Paul	Monument
Roman foundations, hypocaust, a mosaic pavement and plaster claimed to exist below nave and S aisle, found 1934 (S1).		Period Rom

Location

National Grid Reference

Centroid TL 7051 4702 (MBR: 10m by 10m) TL74NW Point

Administrative Areas

Civil Parish KEDINGTON, ST EDMUNDSBURY, SUFFOLK

Address/Historic Names - None recorded

Designations, Statuses and Scorings

Associated Legal Designations - None recorded

Other Statuses and Cross-References

SHINE Candidate (Possible)	Active
National Monuments Record - TL74NW10	Active
Parish Code - KDG 003	Active
Sites & Monuments Record - 6013	Active

Monument Types and Dates

(Roman - 43 AD to 409 AD)

Evidence UNCERTAIN EVIDENCE

Associated Finds

FSF16571 BRICK (Roman - 43 AD? to 409 AD?)

Associated Events/Activities - None recorded

Description and Sources

Description

Roman foundations, hypocaust, a mosaic pavement and plaster claimed to exist below nave and S aisle, found 1934 (S1). Actually aisle foundation and earth floor of church.
Bricks and ? op sig built into the walls, Rom - e.g. derived from KDG 007? See also Med and Sax.

Sources

(R1) Bibliographic reference: Pevsner N & Radcliffe E. 1974. The Buildings of England: Suffolk. Pevsner N, The Buildings of England: Suffolk, 1961, 284
(S1) Unpublished document: OS. OS Card. OS, card TL74NW10

Land Use

Related Monuments - None Recorded

Associated Individuals/Organisations

Pendleton, Colin - Suffolk County Council Archaeological Service	Reviser	1/1/94
Plouviez, Judith - Suffolk County Council Archaeological Service	Compiler	1/1/79

SMR Number KDG 004 - MSF601 **Site Name** Mill Road, Kedington.

Plouviez, Judith - Suffolk County Council Archaeological Service

Compiler

SMR Number KDG 006 - MSF601 **Site Name** Interrupted Ditch System, W of Hall Farm.

SMR Number	Site Name	Record Type
KDG 006 - MSF6018	Interrupted Ditch System, W of Hall Farm.	Monument
Interrupted ditch system cutting off riverside promontory W of Hall Farm. Scheduled Monument. Also substantial worked flint assemblage.		Period Neo

Location

National Grid Reference

Centroid TL 701 473 (MBR: 100m by 100m) TL74NW Point

Administrative Areas

Civil Parish KEDINGTON, ST EDMUNDSBURY, SUFFOLK

Address/Historic Names - None recorded

Designations, Statuses and Scorings

Associated Legal Designations

Scheduled Ancient Monument - SF208	INTERRUPTED DITCH SYSTEM W OF HALL FARM	Active	DSF16005
------------------------------------	---	--------	----------

Other Statuses and Cross-References

SHINE Candidate (Probable)	Active
Parish Code - KDG 006	Active
Sites & Monuments Record - 6018	Active
Scheduled Ancient Monument (Old county no) - SF208	Active

Monument Types and Dates

ARTEFACT SCATTER (Early Mesolithic to Late Bronze Age - 10000 BC to 701 BC)

Evidence ARTEFACT SCATTER

CAUSEWAYED ENCLOSURE (Neolithic - 4000 BC to 2351 BC)

Evidence CROPMARK

INTERRUPTED DITCH SYSTEM (Neolithic - 4000 BC to 2351 BC)

Associated Finds

FSF13112	LITHIC IMPLEMENT (Large quantity) (Early Neolithic to Early Bronze Age - 4000 BC? to 1501 BC?)	FLINT
FSF33715	LEAF ARROWHEAD (Neolithic - 4000 BC to 2351 BC)	FLINT
FSF33716	TRANSVERSE ARROWHEAD (Late Neolithic to Early Bronze Age - 3000 BC to 1501 BC)	FLINT

Associated Events/Activities

ESF12572 Site Visit by DOE (Coad V J) (Event - Survey. Ref: DOE (Coad V J))

ESF13464 Site Visit by DOE (Corbishley M J) (Event - Survey. Ref: DOE (Corbishley M J))

Description and Sources

Description

Interrupted ditch system cutting off riverside promontory W of Hall Farm (N of Kedington village). Scheduled.

1977: The aerial photograph reveals the arc of a ditch, interrupted by a series of causeways, which appear to defend or to define a small promontory formed by a meander of the R Stour. The ditch runs across the rise of ground above the flood plain of the river. The field had a potato crop on it at the time of the visit and nothing was visible on the ground (S1).

1981: Scatter of worked flint (over 2000), main concentration just outside the enclosure (S4). Note this was the first causewayed enclosure to be systematically fieldwalked in Britain (in 2009 finds still with the Haverhill group).

Feb 1984: further group of about 200 fieldwalked flints collected by HDAG (now at SAU) - at least 2 periods represented, a patinated blade industry of Mes (note tranchet type axe recorded under Mes) or Neo date and a later unpatinated crudish flake industry, including leaf and transverse arrowheads, therefore including material some of (Late?) Neo date and some probably BA (Middle or Late?). This does beg the question as to whether the interrupted ditches are Neolithic or later in date! Analysis of this 1984 assemblage by Adrian Donaghey in May 2009 - considered to be Neolithic and (mainly?) late Neo/EBA in date (with one Lower Palaeolithic handaxe) (S8).

1991: Chisel-ploughed for potatoes, cutting through underlying river gravels. Condition of flint work said to be poor in comparison to 1981 survey & suggested recent plough damage (S5).

Discussed in (S7).

SMR Number KDG 006 - MSF131 **Site Name** Interrupted Ditch System, W of Hall Farm.

SMR Number	Site Name	Record Type
KDG 006 - MSF13122	Interrupted Ditch System, W of Hall Farm.	Monument
	Flaked axe and other flints with light blue-grey patination found on ploughsoil surface.	Period Mes

Location

National Grid Reference

Centroid TL 7014 4728 (MBR: 10m by 10m) TL74NW Point

Administrative Areas

Civil Parish KEDINGTON, ST EDMUNDSBURY, SUFFOLK

Address/Historic Names - None recorded

Designations, Statuses and Scorings

Associated Legal Designations

Scheduled Ancient Monument - SF208	INTERRUPTED DITCH SYSTEM W OF HALL FARM	Active	DSF16005
------------------------------------	---	--------	----------

Other Statuses and Cross-References

SHINE Candidate (Probable)	Active
Parish Code - KDG 006	Active
Scheduled Ancient Monument (Old county no) - SF208	Active
Sites & Monuments Record - 13122	Active

Monument Types and Dates

FINDSPOT ((at some time) Lower Palaeolithic - 500000 BC to 150001 BC)

ARTEFACT SCATTER (Mesolithic - 10000 BC to 4001 BC)

Evidence	ARTEFACT SCATTER
----------	------------------

Associated Finds

FSF12738	FLAKED AXEHEAD (1) (Mesolithic - 10000 BC? to 4001 BC?)	FLINT
FSF33714	LITHIC IMPLEMENT (Medium quantity) (Mesolithic - 10000 BC to 4001 BC)	FLINT
FSF33736	HANDAXE (1) (Lower Palaeolithic - 500000 BC to 150001 BC)	FLINT

Associated Events/Activities

ESF16786 Fieldwalked by HDAG.
(Event - Survey)

ESF12559 Site Visit by DOE (Coad V J) (Event - Survey. Ref: DOE (Coad V J))

ESF13462 Site Visit by DOE (Corbishley M J) (Event - Survey. Ref: DOE (Corbishley M J))

Description and Sources

Description

1981 & 1984: largish patinated blade industry (found both within and outside Scheduled causewayed enclosure) - Mes or Neo? - see Neo for fuller discussion.

Analysis of this 1984 assemblage by Adrian Donaghey in May 2009 - considered to be Neolithic and (mainly?) late Neo/EBA in date (with one Lower Palaeolithic handaxe) (S3).

October 1991: Flaked (tranchet form) axe, 14cm x 4cm x 2cm with light blue-grey patination and some cortex found on ploughsoil surface at (see 'Not to be published on web' tab for finder/s and/or findspot/s)(S1).

Later flake industry from site appears to be unpatinated.

Also Neo.

Sources

(M1) : SAM file: drawing of axe

(S1) : Charge B B, HDAG, October 1991

(S2) Unpublished document: DoE. Scheduling information.

(S3) Unpublished document: Donaghey A, An assessment of a flint assemblage recovered in 1984 by the HDAG ... (KDG 006), May 2009

SMR Number KDG 010 - MSF602 **Site Name**

SMR Number	Site Name	Record Type
KDG 010 - MSF6021		Monument
Coin: Greek, silver tetradrachm.		Period IA

Location

National Grid Reference

Centroid TL 693 464 (MBR: 100m by 100m) TL64NE Point

Administrative Areas

Civil Parish KEDINGTON, ST EDMUNDSBURY, SUFFOLK

Address/Historic Names - None recorded

Designations, Statuses and Scorings

Associated Legal Designations - None recorded

Other Statuses and Cross-References

SHINE Candidate (Possible)	Active
Parish Code - KDG 010	Active
Sites & Monuments Record - 6021	Active

Monument Types and Dates

FINDSPOT (Middle Iron Age - 400 BC to 101 BC)
Evidence FIND

Associated Finds

FSF1026 COIN (Middle Iron Age to Unknown - 199 BC)	SILVER
--	--------

Associated Events/Activities - None recorded

Description and Sources

Description

Coin: Greek, silver tetradrachm. Pierced ? for suspension. C1-C2 BC. Found on surface beside footpath, by (see 'Not to be published on web' tab for finder/s and/or findspot/s).

Sources

(M1) : Photographs: SAU ALH 1, 2
(R1) : SAU, Photos ALH 1, 2

Land Use

Related Monuments - None Recorded

Associated Individuals/Organisations

HDAG, - Unassigned	Reported by	01/12/80
Plouviez, Judith - Suffolk County Council Archaeological Service	Compiler	1/1/81

SMR Number KDG 017 - MSF113 **Site Name**

SMR Number	Site Name	Record Type
KDG 017 - MSF11335		Monument
Parallel ditch cropmarks, possible cursus? Ditches circa 20m apart, running E-W/ENE-WSW with indistinct ?terminal at W end. Partly on former field boundaries suggesting Post Medieval date.		Period Un

Location

National Grid Reference

Centroid TL 7050 4725 (MBR: 10m by 10m) TL74NW Point

Administrative Areas

Civil Parish KEDINGTON, ST EDMUNDSBURY, SUFFOLK

Address/Historic Names - None recorded

Designations, Statuses and Scorings

Associated Legal Designations - None recorded

Other Statuses and Cross-References

SHINE Candidate (Possible)	Active
Parish Code - KDG 017	Active
Sites & Monuments Record - 11335	Active

Monument Types and Dates

CURSUS (Unknown date)

FEATURE (Unknown date)

Finds - None recorded

Associated Events/Activities

ESF17055 Partially fieldwalked by Haverhill & District Arch (Event - Survey)

Description and Sources

Description

Parallel ditch cropmarks, possible cursus? Ditches circa 20m apart, running E-W/ENE-WSW with indistinct ?terminal at W end. Circa 150m plus long, E end (not visible on APs) may extend up to (or ?beyond) field boundary (S1). N ditch on same alignment as field boundary shown on 1842 Tithe map & 'terminal' appears to correspond with a change in alignment of this boundary (S2)(R1), therefore probably Post Medieval..
No significant results from fieldwalking survey (S2).
Summer 1991: site visit by Brian Charge to examine EEB holes for powerline spur. 0.5-0.8m of top & subsoil remains over chalky clay natural though chisel ploughing normal on field & represents considerable threat (S3).
Circa 250m E of interrupted ditch system, KDG 006.

Sources

- (M1) : APs: AJM 18, 19
 - (R1) : Haverhill Tithe map, 1842, Suffolk Record Office (Bury)
 - (S1) : SAU, APs AJM 18, 19, July 1979
 - (M2) Unpublished document: Suffolk Archaeological Service. Parish file. Parish file: (S3)
 - (S2) : Haverhill & District Archaeol Group Journ, 3, April 1982, 1,5,6 and 9,12-13, plate I, figs 4 & 5
 - (S3) : HDAG, Charge B B, letter to SAU, 11 November 1991
-

Land Use

Aspect	SW facing
Landuse	Cultivated land, undetermined
Topography	major river valley terrace

Related Monuments - None Recorded

Associated Individuals/Organisations

SMR Number KDG 019 - MSF174 **Site Name** Risbridge Home/Hospital

SMR Number	Site Name	Record Type
KDG 019 - MSF17486	Risbridge Home/Hospital	Monument
1993 & 1997: assessment & excavation located series of Roman ditches and finds. Excavation in 1997.		Period Rom

Location

National Grid Reference

Centroid TL 7021 4692 (MBR: 10m by 10m) TL74NW Point

Administrative Areas

Civil Parish KEDINGTON, ST EDMUNDSBURY, SUFFOLK

Address/Historic Names - None recorded

Designations, Statuses and Scorings

Associated Legal Designations - None recorded

Other Statuses and Cross-References

SHINE Candidate (Possible)	Active
Parish Code - KDG 019	Active
Sites & Monuments Record - 17486	Active

Monument Types and Dates

ARTEFACT SCATTER (Roman - 43 AD to 409 AD)
DITCH (Roman - 43 AD to 409 AD)
FEATURE (Post Medieval to Modern - 1540 AD to 2050 AD)
PIT (Post Medieval to Modern - 1540 AD to 2050 AD)

Associated Finds

FSF20759	COLCHESTER DERIVATIVE BROOCH (Roman - 43 AD to 99 AD)	BRONZE
FSF26445	POT (Roman - 43 AD to 409 AD)	CLAY
FSF26446	ANIMAL REMAINS	BONE
FSF26447	LITHIC IMPLEMENT	FLINT
FSF26448	OYSTER SHELL	SHELL
FSF26449	ANIMAL REMAINS	SHELL

Associated Events/Activities

ESF15741 Excavated by SAU (JC) (Event - Intervention. Ref: SAU (JC))
ESF18099 Excavation (Event - Intervention. Ref:)

Description and Sources

Description

September/October 1993: site assessment in advance of proposed development in form of 15 trenches. Rom finds listed as: Colchester derivative type brooch, probably C1, form disturbed PMed layer in Area A, Trench 2. Also LIA/early rom pottery in two ditches - see IA. Excavation in 1997 - 10 Roman ditches found. Also 8 modern features. See (S2) for details of excavation.

Sources

(M1) Unpublished document: Suffolk Archaeological Service. Parish file. (S1)
(S1) : SAU, Caruth J, Archaeological Evaluation Report, October 1993, ill
(S2) Excavation archive: Suffolk Archaeological Service. Excavation Report. SAU, Boulter, S, Report 98/9, April 1999.

Land Use

Related Monuments - None Recorded

Associated Individuals/Organisations

SMR Number KDG 019 - MSF142 **Site Name** Risbridge Home; Hospital

SMR Number	Site Name	Record Type
KDG 019 - MSF14200	Risbridge Home; Hospital	Monument
September/October 1993: Site assessment consisting of 15 trenches. Excavation 1997.		Period IA

Location

National Grid Reference

Centroid TL 7021 4692 (MBR: 10m by 10m) TL74NW Point

Administrative Areas

Civil Parish KEDINGTON, ST EDMUNDSBURY, SUFFOLK

Address/Historic Names - None recorded

Designations, Statuses and Scorings

Associated Legal Designations - None recorded

Other Statuses and Cross-References

SHINE Candidate (Possible)	Active
Parish Code - KDG 019	Active
Sites & Monuments Record - 14200	Active

Monument Types and Dates

PIT (Iron Age - 800 BC to 42 AD)
DITCH (Late Iron Age - 100 BC to 42 AD)
FEATURE (Late Iron Age - 100 BC to 42 AD)

Associated Finds

FSF20900 POTTERY (Late Iron Age - 100 BC to 42 AD)	CLAY
FSF20901 WORKED OBJECT (Late Iron Age - 100 BC to 42 AD)	FLINT
FSF20902 POTTERY BELGIC (Late Iron Age - 100 BC to 42 AD)	CLAY

Associated Events/Activities

ESF18384 Evaluation (Event - Intervention. Ref:)
ESF18099 Excavation (Event - Intervention. Ref:)

Description and Sources

Description

September/October 1993: Site assessment consisting of 15 trenches. Two ditches found in NW part of site in the grounds of Risbridge Home. One contained 55 sherds Belgic pottery and 4 sherds late IA pottery. Also 1 other Belgic sherd and C1 Rom brooch (see Rom). Majority of area to E & S disturbed by PMed gravel digging. Details in (S1)(S2). See also Excavation Report SCCAS No 98/9 (S3). Excavation in 1997 revealed 1 pit of IA date and much Rom. Also Rom.

Sources

(M1) : Excavation archive:
(S1) : SAU, Caruth J, Excavation archive, October 1993
(M2) Unpublished document: Suffolk Archaeological Service. Parish file. Parish file: (S2)
(S2) : SAU, Caruth J, Excavation archive, Archaeological Evaluation Report, October 1993, ill
(S3) Excavation archive: Suffolk Archaeological Service. Excavation Report. SAU, Boulter S, SCCAS Report 98/9, April 1999
(S4) Photograph: Air Photographs. NAU, AP, TL74/ JEG 4,6 & 7

Land Use

Related Monuments - None Recorded

Associated Individuals/Organisations

SMR Number KDG 020 - MSF158 **Site Name** Blackmoor Wood

SMR Number	Site Name	Record Type
KDG 020 - MSF15890	Blackmoor Wood	Monument
Ancient woodland as defined in (S1).		Period Un

Location

National Grid Reference

Centroid TL 696 461 (MBR: 100m by 100m) TL64NE Point

Administrative Areas

Civil Parish KEDINGTON, ST EDMUNDSBURY, SUFFOLK

Address/Historic Names - None recorded

Designations, Statuses and Scorings

Associated Legal Designations - None recorded

Other Statuses and Cross-References

SHINE Candidate (Possible)	Active
Parish Code - KDG 020	Active
Sites & Monuments Record - 15890	Active

Monument Types and Dates

EARTHWORK (Unknown date)

Evidence DOCUMENTARY EVIDENCE

Evidence EARTHWORK

WOOD (Unknown date)

Evidence DOCUMENTARY EVIDENCE

Evidence EARTHWORK

Finds - None recorded

Associated Events/Activities - None recorded

Description and Sources

Description

Ancient woodland as defined in (S1). For details of history and earthworks see (S1), the Suffolk Wildlife Trust, English Nature and the County Council Countryside section (Peter Holborn and Geoff Sinclair) & various Oliver Rackham works including (S2).

Sources

(S1) Unpublished document: Nature Conservancy Council. June 1992. Suffolk Inventory of Ancient Woodland (provisional).

(S2) Bibliographic reference: Rackham, O.. 1988. Medieval Woods. An Historical Atlas of Suffolk, 50-51.

Land Use

Landuse Cultivated land, undetermined

Related Monuments - None Recorded

Associated Individuals/Organisations

Pendleton, Colin - Suffolk County Council Archaeological Service	Compiler	8/2/95
--	----------	--------

SMR Number KDG 023 - MSF166 **Site Name**

SMR Number	Site Name	Record Type
KDG 023 - MSF16630		Monument
Dove house shown on tithe map (S1).		Period PMed

Location

National Grid Reference

Centroid TL 7060 4649 (MBR: 10m by 10m) TL74NW Point

Administrative Areas

Civil Parish KEDINGTON, ST EDMUNDSBURY, SUFFOLK

Address/Historic Names - None recorded

Designations, Statuses and Scorings

Associated Legal Designations - None recorded

Other Statuses and Cross-References

SHINE Candidate (Possible)	Active
Parish Code - KDG 023	Active
Sites & Monuments Record - 16630	Active

Monument Types and Dates

DOVECOTE (19th century to 20th century - 1801 AD to 1900 AD)
Evidence DOCUMENTARY EVIDENCE

Finds - None recorded

Associated Events/Activities - None recorded

Description and Sources

Description

Dove house shown on tithe map (S1). Gone by 1958 (S2).

Sources

(S1) : Kedington Tithe map and apportionment
(S2) : OS, 1:10560 map, TL 74 NW

Land Use

Related Monuments - None Recorded

Associated Individuals/Organisations

Pendleton, Colin - Suffolk County Council Archaeological Service	Compiler	25/6/96
--	----------	---------

SMR Number KDG 025 - MSF166 **Site Name** Mill Road

SMR Number	Site Name	Record Type
KDG 025 - MSF16632	Mill Road	Monument
Windmill on Tithe map (where shown as post mill on roundhouse (S1), said to be tower mill demolished in October 1945 (S2)(S3)(S4).		Period PMed

Location

National Grid Reference

Centroid TL 7021 4687 (MBR: 10m by 10m) TL74NW Point

Administrative Areas

Civil Parish KEDINGTON, ST EDMUNDSBURY, SUFFOLK

Address/Historic Names - None recorded

Designations, Statuses and Scorings

Associated Legal Designations - None recorded

Other Statuses and Cross-References

SHINE Candidate (Possible)	Active
Parish Code - KDG 025	Active
Sites & Monuments Record - 16632	Active

Monument Types and Dates

WINDMILL (19th century to 20th century - 1801 AD to 1900 AD)

Finds - None recorded

Associated Events/Activities - None recorded

Description and Sources

Description

Windmill on Tithe map (where shown as post mill on roundhouse (S1), said to be tower mill demolished in October 1945 (S2)(S3)(S4).

Possibly shown on Hodkinson's 1783 map, but may be tree? & shown to N of church.

Sources

- (M1) : Mills file: (S2)(S3)(S4)
 - (S1) : Kedington Tithe map and apportionment, SRO (Bury), 1842
 - (S2) : Flint B, Suffolk Windmills, 1979, 136
 - (S3) Bibliographic reference: Dolman, P. 1978. Windmills in Suffolk: a contemporary survey. 54
 - (S4) : Dolman P C J, letter to SAU, 1990
-

Land Use

Related Monuments - None Recorded

Associated Individuals/Organisations

Greenwood, - Unassigned	Reported by	01/01/1824
Pendleton, Colin - Suffolk County Council Archaeological Service	Compiler	25/6/96

SMR Number KDG 026 - MSF166 **Site Name**

SMR Number	Site Name	Record Type
KDG 026 - MSF16633		Monument
Watermill and leat shown on Tithe map (S1).		Period PMed

Location

National Grid Reference

Centroid TL 7040 4698 (MBR: 10m by 10m) TL74NW Point

Administrative Areas

Civil Parish KEDINGTON, ST EDMUNDSBURY, SUFFOLK

Address/Historic Names - None recorded

Designations, Statuses and Scorings

Associated Legal Designations - None recorded

Other Statuses and Cross-References

SHINE Candidate (Possible)	Active
Parish Code - KDG 026	Active
Sites & Monuments Record - 16633	Active

Monument Types and Dates

WATER CHANNEL (19th century to Modern - 1801 AD to 2000 AD)

Evidence DOCUMENTARY EVIDENCE

Evidence EXTANT BUILDING

WATERMILL (19th century to Modern - 1801 AD to 2000 AD)

Evidence DOCUMENTARY EVIDENCE

Evidence EXTANT BUILDING

Finds - None recorded

Associated Events/Activities - None recorded

Description and Sources

Description

Watermill and leat shown on Tithe map (S1).

Same(?) as mill recorded as having water wheel with two pairs of stones, that ceased work in 1901. Said to be derelict n 1964-5 (S2). No further information.

Sources

(M1) : Watermills file: (S2)

(S1) : Kedington Tithe map and apportionment, SRO (Bury), 1842

(S2) : Wailes R, "Suffolk Watermills", Trans Newcomen Soc, 37, 1964-1965, 110

Land Use

Related Monuments - None Recorded

Associated Individuals/Organisations

Pendleton, Colin - Suffolk County Council Archaeological Service	Compiler	25/6/96
--	----------	---------

SMR Number KDG 031 - MSF240 **Site Name**

SMR Number	Site Name	Record Type
KDG 031 - MSF24035		Monument
Brewery recorded in Kedington in 1855 (S1). Also malthouse mapped in 1880s.		Period PMed

Location

National Grid Reference

Centroid TL 7050 4653 (MBR: 138m by 98m) TL74NW Area

Administrative Areas

Civil Parish KEDINGTON, ST EDMUNDSBURY, SUFFOLK

Address/Historic Names - None recorded

Designations, Statuses and Scorings

Associated Legal Designations - None recorded

Other Statuses and Cross-References

SHINE Candidate (Possible)	Active
Sites & Monuments Record - 24035	Active
Parish Code - KDG 031	Active

Monument Types and Dates

BREWERY ((at some time) Post Medieval - 1540 AD to 1900 AD)

Evidence DOCUMENTARY EVIDENCE

MALTINGS ((at some time) Post Medieval - 1540 AD to 1900 AD)

Evidence DOCUMENTARY EVIDENCE

Finds - None recorded

Associated Events/Activities - None recorded

Description and Sources

Description

1855: Brewery recorded in Kedington (S1).

1862: Jn Price owned Kedington brewing estate (S4), sold in 1883 (S3).

1884-7: Thos Jenner owned (S5).

1880s: Brewery (NW) and Malthouse (NE) of Bell Inn. Brewery next to river on OS maps (S2).

1900s: brewery marked as 'Bacon Factory'; malthouse enlarged.

1920s: buildings still shown (not labelled).

2000: brewery buildings gone; malthouse replaced - possibly some survival (not checked)?

Sources

- (S1) Bibliographic reference: Dymond D and Martin E. 1999. An Historical Atlas of Suffolk (revised edition). Malster R, 'Malting and Brewing', 152-3, map
- (S2) Map: Ordnance Survey. 1880s. Ordnance Survey 25 inch to 1 mile map, 1st edition.
- (S3) Source Checked: Suffolk Record Office. SRO (Bury), 339/51.10
- (S4) Source Checked: Suffolk Record Office. SRO (Bury), 339/51.7
- (S5) Source Checked: Suffolk Record Office. SRO (Bury), 339/51.11-51.28

Land Use

Related Monuments - None Recorded

Associated Individuals/Organisations

Pendleton, Colin - Suffolk County Council Archaeological Service	Compiler	14/07/2008
--	----------	------------

SMR Number KDG 042 - MSF265 **Site Name** Kirtling Green to Wixoe Pipeline Route, Fieldwalking,

SMR Number **Site Name** **Record Type**

KDG 042 - MSF26582 Kirtling Green to Wixoe Pipeline Route, Fieldwalking, medieval Monument

Fieldwalking identified a scatter of medieval pottery and prehistoric lithic implements. **Period**

Location

National Grid Reference

Centroid TL 7097 4729 (MBR: 842m by 512m) TL74NW Area

Administrative Areas

Civil Parish KEDINGTON, ST EDMUNDSBURY, SUFFOLK

Address/Historic Names - None recorded

Designations, Statuses and Scorings

Associated Legal Designations - None recorded

Other Statuses and Cross-References

Parish Code - KDG 042 Active

Sites & Monuments Record - 26582 Active

Monument Types and Dates

ARTEFACT SCATTER (Early Neolithic to Medieval - 4000 BC to 1539 AD)

Associated Finds

FSF36178 LITHIC IMPLEMENT (Later Prehistoric - 4000 BC to 42 AD)

FSF36179 POTTERY (Medieval - 1066 AD to 1539 AD)

Associated Events/Activities

ESF21666 Fieldwalking at Kirtling Green to Wixoe Pipeline Route (Event - Survey)

Description and Sources

Description

Fieldwalking identified a scatter of medieval pottery and prehistoric lithic implements. (S1).

Sources

(S1) Unpublished document: 2009. Archaeological Fieldwalking Report, Kirtling Green to Wixoe Pipeline Route, Suffolk.

Land Use

Related Monuments - None Recorded

Associated Individuals/Organisations - None recorded

SMR Number WTL 006 - MSF175 **Site Name** Blunt's Hall

SMR Number	Site Name	Record Type
WTL 006 - MSF17536	Blunt's Hall	Monument
L-shaped ditch shown on Little Wrattling tithe map (S1).		Period Med

Location

National Grid Reference

Centroid TL 696 476 (MBR: 100m by 100m) TL64NE Point

Administrative Areas

Civil Parish LITTLE WRATTING, ST EDMUNDSBURY, SUFFOLK

Address/Historic Names - None recorded

Designations, Statuses and Scorings

Associated Legal Designations - None recorded

Other Statuses and Cross-References

SHINE Candidate (Possible)	Active
Parish Code - WTL 006	Active
Sites & Monuments Record - 17536	Active

Monument Types and Dates

MOAT (Medieval - 1066 AD to 1539 AD)
Evidence UNCERTAIN EVIDENCE

Finds - None recorded

Associated Events/Activities - None recorded

Description and Sources

Description

L-shaped ditch shown on Little Wrattling tithe map (S1). Possible moat and former location of Blunt's Hall (see PMed). Also PMed.

Sources

(S1) : Little Wrattling, 1843 Tithe Map and Apportionment

Land Use

Related Monuments - None Recorded

Associated Individuals/Organisations

Pendleton, Colin - Suffolk County Council Archaeological Service	Compiler	11/6/97
--	----------	---------

Suffolk County Council Event/Activity Full Report

27/11/2012

Number of records: 5

Event ID	Event Name	Event Type
ESF20325	Kedington Primary School, Kedington	Event - Survey

External Reference:

Dates: 28/12/2007

Project Details:

Event/Activity Types

Field Observation

Event/Activity References - None recorded

Organisation: SCCAS

Associated Individuals - None recorded

Associated Organisations - None recorded

Location

Grid Reference

Centroid TL 7053 4691 (MBR: 18m by 11m) TL74NW Area

Administrative Areas

Civil Parish KEDINGTON, ST EDMUNDSBURY, SUFFOLK

Address - None recorded

Description and Sources

Description

Monitoring of the groundworks revealed no archaeological features or finds.

Sources

Unpublished document: Tester, A.. 2008. Archaeological Monitoring Report, Kedington Primary School, Kedington, KDG 034.

Associated Monuments - None recorded

Event ID: ESF21666 **Name:** Fieldwalking at Kirtling Green to Wixoe Pipeline Route

Event ID	Event Name	Event Type
ESF21666	Fieldwalking at Kirtling Green to Wixoe Pipeline Route	Event - Survey

External Reference:

No dates recorded

Project Details:

Event/Activity Types

Field Walking

Event/Activity References - None recorded

Organisation:

Birmingham Archaeology

Associated Individuals - None recorded

Associated Organisations - None recorded

Location

Grid Reference

Centroid TL 6926 4953 (MBR: 4160m by 12900m) TL64NE Dispersed

Administrative Areas

Civil Parish	GREAT BRADLEY, ST EDMUNDSBURY, SUFFOLK
Civil Parish	GREAT THURLOW, ST EDMUNDSBURY, SUFFOLK
Civil Parish	GREAT WRATTING, ST EDMUNDSBURY, SUFFOLK
Civil Parish	KEDINGTON, ST EDMUNDSBURY, SUFFOLK
Civil Parish	LITTLE BRADLEY, ST EDMUNDSBURY, SUFFOLK
Civil Parish	LITTLE THURLOW, ST EDMUNDSBURY, SUFFOLK
Civil Parish	LITTLE WRATTING, ST EDMUNDSBURY, SUFFOLK
Civil Parish	WIXOE, ST EDMUNDSBURY, SUFFOLK

Address - None recorded

Description and Sources

Description

Fieldwalking of the route of a proposed pipeline.

Sources

Unpublished document: 2009. Archaeological Fieldwalking Report, Kirtling Green to Wixoe Pipeline Route, Suffolk.

Associated Monuments

BRL 007	Large Scatter Neolithic/Bronze Age flints (Monument BRL 007)
BYG 038	Kirtling Green to Wixoe Pipeline Route, Fieldwalking (Monument BYG 038)
BYG 039	Kirtling Green to Wixoe Pipeline Route, Fieldwalking (Monument BYG 039)
BYG 040	Kirtling Green to Wixoe Pipeline Route, Fieldwalking, Roamn (Monument BYG 040)
KDG 041	Kirtling Green to Wixoe Pipeline Route, Fieldwalking, medieval (Monument KDG 041)
KDG 042	Kirtling Green to Wixoe Pipeline Route, Fieldwalking, medieval (Monument KDG 042)
TUG 027	Kirtling Green to Wixoe Pipeline Route, Fieldwalking (Monument TUG 027)
WIX 003	Water Hall Farm, Roman (Monument WIX 003)
WIX 003	Water Hall Farm Prehistoric (Monument WIX 003)
WIX 023	Kirtling Green to Wixoe Pipeline Route, Fieldwalking, prehistoric (Monument WIX 023)
WIX 024	Kirtling Green to Wixoe Pipeline Route, Fieldwalking, medieval (Monument WIX 024)
WTG 019	Kirtling Green to Wixoe Pipeline Route, Fieldwalking (Monument WTG 019)

Event ID: ESF21674 **Name:** Kirtling Green to Wixoe Pipeline Route, Geophysical Survey

Event ID	Event Name	Event Type
ESF21674	Kirtling Green to Wixoe Pipeline Route, Geophysical Survey	Event - Survey

External Reference:

Dates: 01/11/2008 - 30/11/2008

Project Details:

Event/Activity Types

Geophysical Survey

Event/Activity References - None recorded

Organisation: Birmingham Archaeology

Associated Individuals - None recorded

Associated Organisations - None recorded

Location

Grid Reference

Centroid TL 7050 4571 (MBR: 1624m by 5291m) TL74NW Dispersed

Administrative Areas

Civil Parish WIXOE, ST EDMUNDSBURY, SUFFOLK

Address - None recorded

Description and Sources

Description

A number of areas examined by magnetometer and resistance survey.

Sources

Unpublished document: Baldwin E. 2008. Kirtling Green to Wixoe Pipeline Route, Geophysical Survey.

Associated Monuments - None recorded

Event ID: ESF21074 **Name:** Land at Meadowcroft, Kedington

Event ID	Event Name	Event Type
ESF21074	Land at Meadowcroft, Kedington	Event - Intervention

External Reference: OASIS-suffolkc1-106459

Dates: 05/08/2011 - 05/08/2011

Project Details:

Event/Activity Types

Evaluation

Event/Activity References - None recorded

Organisation: Suffolk County Council Archaeological Service

Associated Individuals - None recorded

Associated Organisations - None recorded

Location

Grid Reference

Centroid TL 7055 4644 (MBR: 40m by 37m) TL74NW Area

Administrative Areas

Civil Parish KEDINGTON, ST EDMUNDSBURY, SUFFOLK

Address

Land at Meadowcroft, KEDINGTON, ST EDMUNDSBURY, SUFFOLK, CB9 7QQ

Description and Sources

Description

A small evaluation (25m of trench) carried out in August 2011 on land at Meadowcroft, Kedington. No features of archaeological interest were found, although a small amount of unstratified medieval and post medieval was located in the topsoil at Trench 1. No further works were recommended.

Project status: Complete Yes, Validated Yes

Previous/Future Work: Previous No, Future No

Associated Identifiers:

HER event no. KDG 040

Planning Application No. SE/10/1224

NMR No. 1545711

Project Type: Field evaluation

Development Type: Rural residential

Methods and Techniques: Targeted Trenches

Position in the Planning Process: After full determination (eg. As a condition)

Reason for Investigation: Direction from Local Planning Authority - PPG16

Site status: None

Current Land use: Other 5 - Garden

Monument Type(s)/Period(s): NONE None

Artefact Type(s)/Period(s): POTTERY Post Medieval , POTTERY Medieval

PROJECT LOCATION

Area 0.09 Hectares

Grid Reference: TL70564645 Point

PROJECT CREATOR(S)

Brief originator: Local Planning Authority (with/without advice from County/District Archaeologist)

Design originator: Sarah Poppy

Director/Manager: Andrew Tester

Supervisor: Simon Cass

Event ID: ESF21074 **Name:** Land at Meadowcroft, Kedington

DIGITAL ARCHIVE

Recipient: Suffolk County Council Archaeological Service

Contents: Ceramics, Glass, Stratigraphic

Media: Images raster / digital photography, Text

PAPER ARCHIVE

Recipient: Suffolk County Council Archaeological Service

Contents: Stratigraphic, Survey

Media: Photograph, Plan, Report

PHYSICAL ARCHIVE

Recipient: Suffolk County Council Archaeological Service

Contents: Ceramics, Glass

BIBLIOGRAPHY

Publication Type: Grey literature (unpublished document/manuscript)

Title: Land at Meadowcroft, Kedington KDG 040

Author(s)/Editor(s): Cass, S.

Other Bibliographic Details: 2011/123

Date: 2011

Issuer/Publisher: SCCAS

Place of Issue or Publication: Ipswich

Description: A short report in house style, bound and card covered as usual.

Sources

Unpublished document: Cass S. 2011. Archaeological Evaluation Report, Land at Meadowcroft, Kedington, KDG 040.

Associated Monuments - None recorded

Event ID: ESF20187 Name: Kedington Primary School

Event ID	Event Name	Event Type
ESF20187	Kedington Primary School	Event - Intervention
External Reference:	OASIS-suffolkc1-72165	
Dates:	09/02/2010 - 25/03/2010	

Project Details:

Event/Activity Types

Monitoring

Event/Activity References - None recorded

Organisation: Suffolk County Council Archaeological Service

Associated Individuals - None recorded

Associated Organisations - None recorded

Location

Grid Reference

Centroid TL 7052 4688 (MBR: 57m by 27m) TL74NW Dispersed

Administrative Areas

Civil Parish KEDINGTON, ST EDMUNDSBURY, SUFFOLK

Address

KDG 035 Kedington Primary School, KEDINGTON, ST EDMUNDSBURY, SUFFOLK, CB9 7QZ

Description and Sources

Description

An archaeological monitoring was carried out at Kedington Primary School, Kedington and identified no archaeological deposits or features.

Project status: Complete Yes, Validated Yes

Previous/Future Work: Previous Yes, Future No

Associated Identifiers:

Related HER No. KDG 034

HER event no. KDG 035

NMR No. 1522424

Project Type: Recording project

Investigation Type: Watching Brief

Reason for Investigation: Direction from Local Planning Authority - PPG16

Site status: None

Current Land use: Community Service 1 - Community Buildings

Monument Type(s)/Period(s): N/A None

Artefact Type(s)/Period(s): CBM Post Medieval

PROJECT LOCATION

Area 1.90 Hectares

Grid Reference: TL70494688 Point

Height 66.00 - 66.00 metres

PROJECT CREATOR(S)

Brief originator: Local Authority Archaeologist and/or Planning Authority/advisory body

Design originator: Jess Tipper

Director/Manager: Stuart Boulter

Supervisor: Mo Muldowney

DIGITAL ARCHIVE

Recipient: Suffolk County SMR

Event ID: ESF20187

Name: Kedington Primary School

Contents: none

Media: Images raster / digital photography, Text

PAPER ARCHIVE

Recipient: Suffolk County SMR

Contents: none

Media: Plan, Report, Section

PHYSICAL ARCHIVE

Recipient: Suffolk County SMR

Contents: Ceramics, Industrial

BIBLIOGRAPHY

Publication Type: Grey literature (unpublished document/manuscript)

Title: KDG 035 Kedington Primary School Extension

Author(s)/Editor(s): Muldowney, M

Other Bibliographic Details: 2010/33

Date: 2010

Issuer/Publisher: Suffolk County Council

Place of Issue or Publication: Bury St Edmunds

Description: White paper A4 ring bound, illustrations

Sources

Unpublished document: Muldowney, M.. 2010. Archaeological Monitoring Report, Kedington Primary School, KDG 035.

Associated Monuments - None recorded

SMR Number	Site Name	Record Type
KDG 001 - MSF6010	Kedington Hall	Monument
Moat.		Period Med

Location**National Grid Reference**

Centroid TL 705 471 (MBR: 100m by 100m) TL74NW Point

Administrative Areas

Civil Parish KEDINGTON, ST EDMUNDSBURY, SUFFOLK

Address/Historic Names - None recorded**Designations, Statuses and Scorings****Associated Legal Designations - None recorded****Other Statuses and Cross-References**

SHINE Candidate (Possible)	Active
National Monuments Record - TL74NW3	Active
Parish Code - KDG 001	Active
Sites & Monuments Record - 6010	Active

Monument Types and Dates

ARTEFACT SCATTER (Undated)
 Evidence ARTEFACT SCATTER
 Evidence EARTHWORK
 MOAT (Medieval - 1066 AD to 1539 AD)

Associated Finds

FSF13129 POTTERY (Medieval - 1066 AD? to 1539 AD?)	CLAY
FSF13130 Undefined (Medieval - 1066 AD? to 1539 AD?)	

Associated Events/Activities

ESF14341 Survey by OS (Event - Survey. Ref: OS)

Description and Sources**Description**

Moat. Unoccupied, dry. N of St Peter & Paul Church. Site of Kedington Hall.
 September 1991: deep-ploughed, large quantity of building debris and Med pot not noted during 1980/81 survey, seen (S1).

Sources

(R1) Unpublished document: OS. OS Card. OS, card TL74NW3
 (S1) : HDAG, Charge B B, letter 11 November 1991
 (S2) : HDAG Journal, 3, 1984, (3), 142, 158

Land Use**Related Monuments - None Recorded****Associated Individuals/Organisations**

Pendleton, Colin - Suffolk County Council Archaeological Service	Reviser	11/3/92
Plouviez, Judith - Suffolk County Council Archaeological Service	Compiler	

SMR Number KDG 002 - MSF601 **Site Name**

SMR Number	Site Name	Record Type
KDG 002 - MSF6012		Monument
Polished stone axe.		Period Neo

Location

National Grid Reference

Centroid TL 7040 4689 (MBR: 10m by 10m) TL74NW Point

Administrative Areas

Civil Parish KEDINGTON, ST EDMUNDSBURY, SUFFOLK

Address/Historic Names - None recorded

Designations, Statuses and Scorings

Associated Legal Designations - None recorded

Other Statuses and Cross-References

SHINE Candidate (Possible)	Active
National Monuments Record - TL74NW16	Active
Parish Code - KDG 002	Active
Sites & Monuments Record - 6012	Active

Monument Types and Dates

FINDSPOT (Neolithic - 4000 BC to 2351 BC)

Evidence	FIND
----------	------

Associated Finds

FSF16570 POLISHED AXEHEAD (Neolithic - 4000 BC? to 2351 BC?)	STONE
--	-------

Associated Events/Activities - None recorded

Description and Sources

Description

Polished stone axe. Thin section (Norwich Museum) Camptonite, origin Jersey/ Orkneys, ? glacial erratic. Found on gravel bank of R Stour, by water mill pool, circa 1970 (S1)(R1).

Same (?) as stone axe from 'TM 703468', sectioned amphibolite with brown hornblende listed in (S2).

Sources

- (M1) Unpublished document: Suffolk Archaeological Service. Parish file. Parish file: photographs
- (R1) Bibliographic reference: Proceedings of the Suffolk Institute of Archaeology. PSIA, 33, 1975, 326
- (S1) Unpublished document: OS. OS Card. OS, card TL74NW16
- (S2) : Clough T H McK and Cummins W A (eds), Stone Axe Studies, 2, CBA RR, 67, 1988, 181, no 111

Land Use

Related Monuments - None Recorded

Associated Individuals/Organisations

Charge B B, - Unassigned	Reported by	01/01/74
Pendleton, Colin - Suffolk County Council Archaeological Service	Reviser	21/12/93
Plouviez, Judith - Suffolk County Council Archaeological Service	Compiler	
Wildman Mr, The Old , - Wildman Mr, The Old Mill, Mill Road, Kedington.	Land Owner	

SMR Number KDG 003 - MSF601 **Site Name** Church of St Peter & St Paul

SMR Number	Site Name	Record Type
KDG 003 - MSF6015	Church of St Peter & St Paul	Monument
Church of St Peter & St Paul.		Period Med

Location

National Grid Reference

Centroid TL 7051 4702 (MBR: 10m by 10m) TL74NW Point

Administrative Areas

Civil Parish KEDINGTON, ST EDMUNDSBURY, SUFFOLK

Address/Historic Names - None recorded

Designations, Statuses and Scorings

Associated Legal Designations - None recorded

Other Statuses and Cross-References

SHINE Candidate (Possible)	Active
Parish Code - KDG 003	Active
Sites & Monuments Record - 6015	Active

Monument Types and Dates

CHURCH (Medieval - 1066 AD to 1539 AD)

Evidence EXTANT BUILDING

Associated Finds

FSF26262 SUNDIAL (Medieval - 1066 AD to 1539 AD)	STONE
--	-------

Associated Events/Activities - None recorded

Description and Sources

Description

Church of St Peter & St Paul. Also remains of two mass dials carved into stone buttress (S1).
See also Sax, Rom.

Sources

- (M1) Unpublished document: Suffolk Archaeological Service. Parish file. (S1)
- (S1) Source Checked: Personal communication. Smitheram C P, web message & plans, drawings & photos to R D Carr (SCCAS), 31 July 2001
- (S2) Photograph: Air Photographs. NAU, AP, TL74/ JEG 5

Land Use

Related Monuments - None Recorded

Associated Individuals/Organisations

Pendleton, Colin - Suffolk County Council Archaeological Service	Reviser	7/8/01
Plouviez, Judith - Suffolk County Council Archaeological Service	Compiler	1/1/79

SMR Number KDG 003 - MSF601 **Site Name** Church of St Peter & St Paul

SMR Number	Site Name	Record Type
KDG 003 - MSF6014	Church of St Peter & St Paul	Monument
Stone cross.		Period Sax

Location

National Grid Reference

Centroid TL 7051 4702 (MBR: 10m by 10m) TL74NW Point

Administrative Areas

Civil Parish KEDINGTON, ST EDMUNDSBURY, SUFFOLK

Address/Historic Names - None recorded

Designations, Statuses and Scorings

Associated Legal Designations - None recorded

Other Statuses and Cross-References

SHINE Candidate (Possible)	Active
National Monuments Record - TL74NW11	Active
Parish Code - KDG 003	Active
Sites & Monuments Record - 6014	Active

Monument Types and Dates

FINDSPOT (Undated)

Evidence FIND

CROSS (Late Saxon - 1000 AD to 1065 AD)

Finds - None recorded

Associated Events/Activities - None recorded

Description and Sources

Description

Stone cross. Circa 900 Anglo-Saxon. Truncated square shaft, 12 inches wide, 6 inches thick with a circular face 18 inches diameter and 6 inches thick, carved with a crucifix. Previously stood on the E gate of the church, now in E gable (S1). See also Med, Rom.

Sources

(R1) : JBAA 36, 1930, 296-297

(S1) Unpublished document: OS. OS Card. OS, card TL74NW11

Land Use

Related Monuments - None Recorded

Associated Individuals/Organisations

Plouviez, Judith - Suffolk County Council Archaeological Service	Compiler	1/1/79
--	----------	--------

SMR Number KDG 003 - MSF601 **Site Name** Church of St Peter & St Paul

SMR Number	Site Name	Record Type
KDG 003 - MSF6013	Church of St Peter & St Paul	Monument
Roman foundations, hypocaust, a mosaic pavement and plaster claimed to exist below nave and S aisle, found 1934 (S1).		Period Rom

Location

National Grid Reference

Centroid TL 7051 4702 (MBR: 10m by 10m) TL74NW Point

Administrative Areas

Civil Parish KEDINGTON, ST EDMUNDSBURY, SUFFOLK

Address/Historic Names - None recorded

Designations, Statuses and Scorings

Associated Legal Designations - None recorded

Other Statuses and Cross-References

SHINE Candidate (Possible)	Active
National Monuments Record - TL74NW10	Active
Parish Code - KDG 003	Active
Sites & Monuments Record - 6013	Active

Monument Types and Dates

(Roman - 43 AD to 409 AD)

Evidence UNCERTAIN EVIDENCE

Associated Finds

FSF16571 BRICK (Roman - 43 AD? to 409 AD?)

Associated Events/Activities - None recorded

Description and Sources

Description

Roman foundations, hypocaust, a mosaic pavement and plaster claimed to exist below nave and S aisle, found 1934 (S1).
Actually aisle foundation and earth floor of church.
Bricks and ? op sig built into the walls, Rom - e.g. derived from KDG 007? See also Med and Sax.

Sources

- (R1) Bibliographic reference: Pevsner N & Radcliffe E. 1974. The Buildings of England: Suffolk. Pevsner N, The Buildings of England: Suffolk, 1961, 284
 - (S1) Unpublished document: OS. OS Card. OS, card TL74NW10
-

Land Use

Related Monuments - None Recorded

Associated Individuals/Organisations

Pendleton, Colin - Suffolk County Council Archaeological Service	Reviser	1/1/94
Plouviez, Judith - Suffolk County Council Archaeological Service	Compiler	1/1/79

SMR Number KDG 004 - MSF601 **Site Name** Mill Road, Kedington.

SMR Number	Site Name	Record Type
KDG 004 - MSF6016	Mill Road, Kedington.	Monument
C1 amphora, classified as pre-Rom by Cunliffe - "Koan amphora found upright in the ground, possibly from a burial but no details".		Period Rom

Location

National Grid Reference

Centroid TL 7019 4682 (MBR: 10m by 10m) TL74NW Point

Administrative Areas

Civil Parish KEDINGTON, ST EDMUNDSBURY, SUFFOLK

Address/Historic Names - None recorded

Designations, Statuses and Scorings

Associated Legal Designations - None recorded

Other Statuses and Cross-References

SHINE Candidate (Possible)	Active
National Monuments Record - TL74NW9	Active
Parish Code - KDG 004	Active
Sites & Monuments Record - 6016	Active

Monument Types and Dates

FINDSPOT (Late Iron Age to Roman - 1 AD to 99 AD)

Associated Finds

FSF8931 POTTERY (Roman - 43 AD to 99 AD) CLAY

Associated Events/Activities - None recorded

Description and Sources

Description

C1 amphora.

"It is a coarse, gritty, buff ware vessel found when foundations for a police house were being dug in 1947, and given to Moyses Hall by West Suffolk County Council" (S1). Note Police House is shown at TL 7004 4691 on 1985 OS map (S2) - ?mislocation. PCAS & OS cite TL 700 469 (S3)(S4). Classified as pre- Rom by Cunliffe - "Koan amphora found upright in the ground, possibly from a burial but no details"(S3)(R2).

Sources

- (M1) Unpublished document: Suffolk Archaeological Service. Parish file. Parish file: copy (S4)
 - (R1) Bibliographic reference: Proceedings of the Suffolk Institute of Archaeology. PSIA, 24, 1948, (3), 257
 - (S1) Unpublished document: Basil Brown. Basil Brown Archive. Brown B, IX, 153; XCVIII, 42
 - (M2) Unpublished document: Basil Brown. Basil Brown Archive. Basil Brown archive: volume
 - (R2) : Cunliffe B, BAR S.11, 1976, 323
 - (S2) : OS, 1:10000 map, TL 74 NW, 1985
 - (S3) Unpublished document: OS. OS Card. OS, card TL74NW9
 - (S4) : PCAS, 42, 1949, PI 14 E , 129 (C.I.Fell, T.C.Lethbridge and G.H.S. Bushnell 'Archaeological Notes')
-

Land Use

Landuse Built over

Related Monuments - None Recorded

Associated Individuals/Organisations

Carnegie, Shirley - Suffolk County Council Archaeological Service	Reviser	
Pendleton, Colin - Suffolk County Council Archaeological Service	Reviser	28/2/90

SMR Number KDG 004 - MSF601 **Site Name** Mill Road, Kedington.

Plouviez, Judith - Suffolk County Council Archaeological Service

Compiler

SMR Number KDG 005 - MSF601 **Site Name**

SMR Number	Site Name	Record Type
KDG 005 - MSF6017		Monument
Acheulean hand-axe.		Period Pal

Location

National Grid Reference

Centroid TL 7059 4692 (MBR: 10m by 10m) TL74NW Point

Administrative Areas

Civil Parish KEDINGTON, ST EDMUNDSBURY, SUFFOLK

Address/Historic Names - None recorded

Designations, Statuses and Scorings

Associated Legal Designations - None recorded

Other Statuses and Cross-References

SHINE Candidate (Possible)	Active
National Monuments Record - TL74NW15	Active
Parish Code - KDG 005	Active
Sites & Monuments Record - 6017	Active

Monument Types and Dates

FINDSPOT (Palaeolithic - 500000 BC to 10001 BC)

Evidence	FIND
----------	------

Associated Finds

FSF16572 HANDAXE (Palaeolithic - 500000 BC? to 10001 BC?)

Associated Events/Activities - None recorded

Description and Sources

Description

Acheulean hand-axe. Palaeolithic avoid flint axe. Found 100m E of R Stour on edge of flood plain, 1970, in 'clay soil over gravel' (S1)(S2).

An ovoid hand-axe was found during ploughing in 1970 and remains in the possession of Mr. T. Shearer (Owles, 1976) (S3)

Sources

- (S1) Unpublished document: OS. OS Card. OS, card TL74NW15
- (S2) Bibliographic reference: Proceedings of the Suffolk Institute of Archaeology. PSIA, 33, 1975, 326
- (S3) Bibliographic reference: Wymer, John. 1985. Palaeolithic Sites of East Anglia. p194

Land Use

Landuse	Cultivated land, undetermined
---------	-------------------------------

Related Monuments - None Recorded

Associated Individuals/Organisations

Pisarski H G, - Unassigned	Reported by
Plouviez, Judith - Suffolk County Council Archaeological Service	Compiler
Shearer T, Kedington, - Shearer T, Kedington.	Land Owner

SMR Number KDG 006 - MSF601 **Site Name** Interrupted Ditch System, W of Hall Farm.

SMR Number	Site Name	Record Type
KDG 006 - MSF6018	Interrupted Ditch System, W of Hall Farm.	Monument
	Interrupted ditch system cutting off riverside promontory W of Hall Farm. Scheduled Monument. Also substantial worked flint assemblage.	Period Neo

Location

National Grid Reference

Centroid TL 701 473 (MBR: 100m by 100m) TL74NW Point

Administrative Areas

Civil Parish KEDINGTON, ST EDMUNDSBURY, SUFFOLK

Address/Historic Names - None recorded

Designations, Statuses and Scorings

Associated Legal Designations

Scheduled Ancient Monument - SF208	INTERRUPTED DITCH SYSTEM W OF HALL FARM	Active	DSF16005
------------------------------------	---	--------	----------

Other Statuses and Cross-References

SHINE Candidate (Probable)	Active
Parish Code - KDG 006	Active
Sites & Monuments Record - 6018	Active
Scheduled Ancient Monument (Old county no) - SF208	Active

Monument Types and Dates

ARTEFACT SCATTER (Early Mesolithic to Late Bronze Age - 10000 BC to 701 BC)

Evidence ARTEFACT SCATTER

CAUSEWAYED ENCLOSURE (Neolithic - 4000 BC to 2351 BC)

Evidence CROPMARK

INTERRUPTED DITCH SYSTEM (Neolithic - 4000 BC to 2351 BC)

Associated Finds

FSF13112	LITHIC IMPLEMENT (Large quantity) (Early Neolithic to Early Bronze Age - 4000 BC? to 1501 BC?)	FLINT
FSF33715	LEAF ARROWHEAD (Neolithic - 4000 BC to 2351 BC)	FLINT
FSF33716	TRANSVERSE ARROWHEAD (Late Neolithic to Early Bronze Age - 3000 BC to 1501 BC)	FLINT

Associated Events/Activities

ESF12572 Site Visit by DOE (Coad V J) (Event - Survey. Ref: DOE (Coad V J))
ESF13464 Site Visit by DOE (Corbishley M J) (Event - Survey. Ref: DOE (Corbishley M J))

Description and Sources

Description

Interrupted ditch system cutting off riverside promontory W of Hall Farm (N of Kedington village). Scheduled.
1977: The aerial photograph reveals the arc of a ditch, interrupted by a series of causeways, which appear to defend or to define a small promontory formed by a meander of the R Stour. The ditch runs across the rise of ground above the flood plain of the river. The field had a potato crop on it at the time of the visit and nothing was visible on the ground (S1).
1981: Scatter of worked flint (over 2000), main concentration just outside the enclosure (S4). Note this was the first causewayed enclosure to be systematically fieldwalked in Britain (in 2009 finds still with the Haverhill group).
Feb 1984: further group of about 200 fieldwalked flints collected by HDAG (now at SAU) - at least 2 periods represented, a patinated blade industry of Mes (note tranchet type axe recorded under Mes) or Neo date and a later unpatinated crudish flake industry, including leaf and transverse arrowheads, therefore including material some of (Late?) Neo date and some probably BA (Middle or Late?). This does beg the question as to whether the interrupted ditches are Neolithic or later in date! Analysis of this 1984 assemblage by Adrian Donaghey in May 2009 - considered to be Neolithic and (mainly?) late Neo/EBA in date (with one Lower Palaeolithic handaxe) (S8).
1991: Chisel-ploughed for potatoes, cutting through underlying river gravels. Condition of flint work said to be poor in comparison to 1981 survey & suggested recent plough damage (S5).
Discussed in (S7).

Also Mes (and one Palaeolithic handaxe).

Sources

- (M1) : SAM file:
- (S1) Unpublished document: DoE. Scheduling information.
- (M2) Photograph: CUCAP. CUCAP aerial photograph. APs: CUCAP BYC 95; SAU AJM 18,19
- (S2) : SAU, APs AJM 18,19,20, July 1979
- (S3) Photograph: CUCAP. CUCAP aerial photograph. CUCAP, AP BYC 95, 1976
- (S4) : Haverhill & District Archaeol Group Journ, 3 April 1982, 1
- (S5) : HDAG, Charge B B, letter to SAU, 11 November 1991
- (S7) Bibliographic reference: Oswald, A., Dyer, C. & Barber, M.. 2001. The Creation of Monuments: Neolithic Causewayed Enclosures in the British Isles. International Standard Book Number 1 873592 42 6Pages 67, 97, 130, 155, ill
- (S8) Unpublished document: Donaghey A, An assessment of a flint assemblage recovered in 1984 by the HDAG ... (KDG 006), May 2009

Land Use

Landuse	Cultivated land, undetermined
Landuse	Cultivated land, undetermined

Related Monuments - None Recorded

Associated Individuals/Organisations

CUCAP, - Unassigned	Reported by	01/06/1976
Kiddy A, Boyton Hall, - Kiddy A, Boyton Hall, Baythorne End, Nr Halstead,	Land Owner	
Martin, Edward - Suffolk County Council Archaeological Service	Compiler	
Pendleton, Colin - Suffolk County Council Archaeological Service	Reviser	06/03/2009
Pendleton, Colin - Suffolk County Council Archaeological Service	Reviser	10/09/2001
Pendleton, Colin - Suffolk County Council Archaeological Service	Reviser	11/03/1992
Pendleton, Colin - Suffolk County Council Archaeological Service	Reviser	09/05/1990

SMR Number KDG 006 - MSF131 **Site Name** Interrupted Ditch System, W of Hall Farm.

SMR Number	Site Name	Record Type
KDG 006 - MSF13122	Interrupted Ditch System, W of Hall Farm.	Monument
	Flaked axe and other flints with light blue-grey patination found on ploughsoil surface.	Period Mes

Location

National Grid Reference

Centroid TL 7014 4728 (MBR: 10m by 10m) TL74NW Point

Administrative Areas

Civil Parish KEDINGTON, ST EDMUNDSBURY, SUFFOLK

Address/Historic Names - None recorded

Designations, Statuses and Scorings

Associated Legal Designations

Scheduled Ancient Monument - SF208	INTERRUPTED DITCH SYSTEM W OF HALL FARM	Active	DSF16005
------------------------------------	---	--------	----------

Other Statuses and Cross-References

SHINE Candidate (Probable)	Active
Parish Code - KDG 006	Active
Scheduled Ancient Monument (Old county no) - SF208	Active
Sites & Monuments Record - 13122	Active

Monument Types and Dates

FINDSPOT ((at some time) Lower Palaeolithic - 500000 BC to 150001 BC)

ARTEFACT SCATTER (Mesolithic - 10000 BC to 4001 BC)

Evidence ARTEFACT SCATTER

Associated Finds

FSF12738	FLAKED AXEHEAD (1) (Mesolithic - 10000 BC? to 4001 BC?)	FLINT
FSF33714	LITHIC IMPLEMENT (Medium quantity) (Mesolithic - 10000 BC to 4001 BC)	FLINT
FSF33736	HANDAXE (1) (Lower Palaeolithic - 500000 BC to 150001 BC)	FLINT

Associated Events/Activities

ESF16786 Fieldwalked by HDAG.
(Event - Survey)

ESF12559 Site Visit by DOE (Coad V J) (Event - Survey. Ref: DOE (Coad V J))

ESF13462 Site Visit by DOE (Corbishley M J) (Event - Survey. Ref: DOE (Corbishley M J))

Description and Sources

Description

1981 & 1984: largish patinated blade industry (found both within and outside Scheduled causewayed enclosure) - Mes or Neo? - see Neo for fuller discussion.

Analysis of this 1984 assemblage by Adrian Donaghey in May 2009 - considered to be Neolithic and (mainly?) late Neo/EBA in date (with one Lower Palaeolithic handaxe) (S3).

October 1991: Flaked (tranchet form) axe, 14cm x 4cm x 2cm with light blue-grey patination and some cortex found on ploughsoil surface at (see 'Not to be published on web' tab for finder/s and/or findspot/s)(S1).

Later flake industry from site appears to be unpatinated.

Also Neo.

Sources

- (M1) : SAM file: drawing of axe
- (S1) : Charge B B, HDAG, October 1991
- (S2) Unpublished document: DoE. Scheduling information.
- (S3) Unpublished document: Donaghey A, An assessment of a flint assemblage recovered in 1984 by the HDAG ... (KDG 006), May 2009

SMR Number KDG 006 - MSF131 **Site Name** Interrupted Ditch System, W of Hall Farm.

Land Use

Landuse Cultivated land, undetermined
Landuse Cultivated land, undetermined

Related Monuments - None Recorded

Associated Individuals/Organisations

Kiddy A, Boyton Hall, - Kiddy A, Boyton Hall, Baythorne End, Nr Halstead, Land Owner
Pendleton, Colin - Suffolk County Council Archaeological Service Compiler 1/1/92

SMR Number KDG 010 - MSF602 **Site Name**

SMR Number	Site Name	Record Type
KDG 010 - MSF6021		Monument
Coin: Greek, silver tetradrachm.		Period IA

Location

National Grid Reference

Centroid TL 693 464 (MBR: 100m by 100m) TL64NE Point

Administrative Areas

Civil Parish KEDINGTON, ST EDMUNDSBURY, SUFFOLK

Address/Historic Names - None recorded

Designations, Statuses and Scorings

Associated Legal Designations - None recorded

Other Statuses and Cross-References

SHINE Candidate (Possible)	Active
Parish Code - KDG 010	Active
Sites & Monuments Record - 6021	Active

Monument Types and Dates

FINDSPOT (Middle Iron Age - 400 BC to 101 BC)

Evidence FIND

Associated Finds

FSF1026 COIN (Middle Iron Age to Unknown - 199 BC)	SILVER
--	--------

Associated Events/Activities - None recorded

Description and Sources

Description

Coin: Greek, silver tetradrachm. Pierced ? for suspension. C1-C2 BC. Found on surface beside footpath, by (see 'Not to be published on web' tab for finder/s and/or findspot/s).

Sources

(M1) : Photographs: SAU ALH 1, 2

(R1) : SAU, Photos ALH 1, 2

Land Use

Related Monuments - None Recorded

Associated Individuals/Organisations

HDAG, - Unassigned	Reported by	01/12/80
Plouviez, Judith - Suffolk County Council Archaeological Service	Compiler	1/1/81

SMR Number KDG 014 - MSF919 **Site Name** Dash End

SMR Number	Site Name	Record Type
KDG 014 - MSF9193	Dash End	Monument
Ipswich ware sherd found on surface of garden in (approximately) extreme SE corner of plot (S1).		Period Sax

Location

National Grid Reference

Centroid TL 7076 4696 (MBR: 10m by 10m) TL74NW Point

Administrative Areas

Civil Parish KEDINGTON, ST EDMUNDSBURY, SUFFOLK

Address/Historic Names - None recorded

Designations, Statuses and Scorings

Associated Legal Designations - None recorded

Other Statuses and Cross-References

SHINE Candidate (Possible)	Active
Parish Code - KDG 014	Active
Sites & Monuments Record - 9193	Active

Monument Types and Dates

FINDSPOT (Saxon - 410 AD to 1065 AD)
Evidence FIND

Associated Finds

F5F3095 POTTERY IPSWICH (Middle Saxon - 650 AD to 849 AD) CLAY

Associated Events/Activities - None recorded

Description and Sources

Description

Ipswich ware sherd found on surface of garden in (approximately) extreme SE corner of plot (S1).

Sources

(S1) : Bridgeman B, 1988

Land Use

Landuse Garden

Related Monuments - None Recorded

Associated Individuals/Organisations

Bridgeman B, - Unassigned	Reported by	12/09/88
Bridgeman Beryl, Bot, - Bridgeman Beryl, Bottle Hall, Dash End, Kedington.	Land Owner	
Carr, Robert - Suffolk County Council Archaeological Service	Compiler	12/9/88

SMR Number KDG 017 - MSF113 **Site Name**

SMR Number	Site Name	Record Type
KDG 017 - MSF11335		Monument
Parallel ditch cropmarks, possible cursus? Ditches circa 20m apart, running E-W/ENE-WSW with indistinct ?terminal at W end. Partly on former field boundaries suggesting Post Medieval date.		Period Un

Location

National Grid Reference

Centroid TL 7050 4725 (MBR: 10m by 10m) TL74NW Point

Administrative Areas

Civil Parish KEDINGTON, ST EDMUNDSBURY, SUFFOLK

Address/Historic Names - None recorded

Designations, Statuses and Scorings

Associated Legal Designations - None recorded

Other Statuses and Cross-References

SHINE Candidate (Possible)	Active
Parish Code - KDG 017	Active
Sites & Monuments Record - 11335	Active

Monument Types and Dates

CURSUS (Unknown date)
FEATURE (Unknown date)

Finds - None recorded

Associated Events/Activities

ESF17055 Partially fieldwalked by Haverhill & District Arch (Event - Survey)

Description and Sources

Description

Parallel ditch cropmarks, possible cursus? Ditches circa 20m apart, running E-W/ENE-WSW with indistinct ?terminal at W end. Circa 150m plus long, E end (not visible on APs) may extend up to (or ?beyond) field boundary (S1). N ditch on same alignment as field boundary shown on 1842 Tithe map & 'terminal' appears to correspond with a change in alignment of this boundary (S2)(R1), therefore probably Post Medieval.. No significant results from fieldwalking survey (S2). Summer 1991: site visit by Brian Charge to examine EEB holes for powerline spur. 0.5-0.8m of top & subsoil remains over chalky clay natural though chisel ploughing normal on field & represents considerable threat (S3). Circa 250m E of interrupted ditch system, KDG 006.

Sources

- (M1) : APs: AJM 18, 19
 - (R1) : Haverhill Tithe map, 1842, Suffolk Record Office (Bury)
 - (S1) : SAU, APs AJM 18, 19, July 1979
 - (M2) Unpublished document: Suffolk Archaeological Service. Parish file. Parish file: (S3)
 - (S2) : Haverhill & District Archaeol Group Journ, 3, April 1982, 1,5,6 and 9,12-13, plate I, figs 4 & 5
 - (S3) : HDAG, Charge B B, letter to SAU, 11 November 1991
-

Land Use

Aspect	SW facing
Landuse	Cultivated land, undetermined
Topography	major river valley terrace

Related Monuments - None Recorded

Associated Individuals/Organisations

SMR Number KDG 017 - MSF113 **Site Name**

Pendleton, Colin - Suffolk County Council Archaeological Service	Reviser	15/01/2007
Pendleton, Colin - Suffolk County Council Archaeological Service	Reviser	11/03/92
Pendleton, Colin - Suffolk County Council Archaeological Service	Compiler	09/05/90
SAU, - Unassigned	Reported by	24/07/79

SMR Number KDG 019 - MSF174 **Site Name** Risbridge Home/Hospital

SMR Number	Site Name	Record Type
KDG 019 - MSF17486	Risbridge Home/Hospital	Monument
1993 & 1997: assessment & excavation located series of Roman ditches and finds. Excavation in 1997.		Period Rom

Location

National Grid Reference

Centroid TL 7021 4692 (MBR: 10m by 10m) TL74NW Point

Administrative Areas

Civil Parish KEDINGTON, ST EDMUNDSBURY, SUFFOLK

Address/Historic Names - None recorded

Designations, Statuses and Scorings

Associated Legal Designations - None recorded

Other Statuses and Cross-References

SHINE Candidate (Possible)	Active
Parish Code - KDG 019	Active
Sites & Monuments Record - 17486	Active

Monument Types and Dates

ARTEFACT SCATTER (Roman - 43 AD to 409 AD)
DITCH (Roman - 43 AD to 409 AD)
FEATURE (Post Medieval to Modern - 1540 AD to 2050 AD)
PIT (Post Medieval to Modern - 1540 AD to 2050 AD)

Associated Finds

FSF20759	COLCHESTER DERIVATIVE BROOCH (Roman - 43 AD to 99 AD)	BRONZE
FSF26445	POT (Roman - 43 AD to 409 AD)	CLAY
FSF26446	ANIMAL REMAINS	BONE
FSF26447	LITHIC IMPLEMENT	FLINT
FSF26448	OYSTER SHELL	SHELL
FSF26449	ANIMAL REMAINS	SHELL

Associated Events/Activities

ESF15741 Excavated by SAU (JC) (Event - Intervention. Ref: SAU (JC))
ESF18099 Excavation (Event - Intervention. Ref:)

Description and Sources

Description

September/October 1993: site assessment in advance of proposed development in form of 15 trenches. Rom finds listed as: Colchester derivative type brooch, probably C1, form disturbed PMed layer in Area A, Trench 2. Also LIA/early rom pottery in two ditches - see IA. Excavation in 1997 - 10 Roman ditches found. Also 8 modern features. See (S2) for details of excavation.

Sources

- (M1) Unpublished document: Suffolk Archaeological Service. Parish file. (S1)
 - (S1) : SAU, Caruth J, Archaeological Evaluation Report, October 1993, ill
 - (S2) Excavation archive: Suffolk Archaeological Service. Excavation Report. SAU, Boulter, S, Report 98/9, April 1999.
-

Land Use

Related Monuments - None Recorded

Associated Individuals/Organisations

SMR Number KDG 019 - MSF174 **Site Name** Risbridge Home/Hospital

McLannahan, Clare - Suffolk County Council Archaeological Service	Reviser	28/11/01
Pendleton, Colin - Suffolk County Council Archaeological Service	Compiler	8/5/97
SAU (JC), - Unassigned	Reported by	10/10/93

SMR Number KDG 019 - MSF142 **Site Name** Risbridge Home; Hospital

SMR Number	Site Name	Record Type
KDG 019 - MSF14200	Risbridge Home; Hospital	Monument
September/October 1993: Site assessment consisting of 15 trenches. Excavation 1997.		Period IA

Location

National Grid Reference

Centroid TL 7021 4692 (MBR: 10m by 10m) TL74NW Point

Administrative Areas

Civil Parish KEDINGTON, ST EDMUNDSBURY, SUFFOLK

Address/Historic Names - None recorded

Designations, Statuses and Scorings

Associated Legal Designations - None recorded

Other Statuses and Cross-References

SHINE Candidate (Possible)	Active
Parish Code - KDG 019	Active
Sites & Monuments Record - 14200	Active

Monument Types and Dates

PIT (Iron Age - 800 BC to 42 AD)
DITCH (Late Iron Age - 100 BC to 42 AD)
FEATURE (Late Iron Age - 100 BC to 42 AD)

Associated Finds

FSF20900 POTTERY (Late Iron Age - 100 BC to 42 AD)	CLAY
FSF20901 WORKED OBJECT (Late Iron Age - 100 BC to 42 AD)	FLINT
FSF20902 POTTERY BELGIC (Late Iron Age - 100 BC to 42 AD)	CLAY

Associated Events/Activities

ESF18384 Evaluation (Event - Intervention. Ref:)
ESF18099 Excavation (Event - Intervention. Ref:)

Description and Sources

Description

September/October 1993: Site assessment consisting of 15 trenches. Two ditches found in NW part of site in the grounds of Risbridge Home. One contained 55 sherds Belgic pottery and 4 sherds late IA pottery. Also 1 other Belgic sherd and C1 Rom brooch (see Rom). Majority of area to E & S disturbed by PMed gravel digging. Details in (S1)(S2). See also Excavation Report SCCAS No 98/9 (S3). Excavation in 1997 revealed 1 pit of IA date and much Rom. Also Rom.

Sources

- (M1) : Excavation archive:
- (S1) : SAU, Caruth J, Excavation archive, October 1993
- (M2) Unpublished document: Suffolk Archaeological Service. Parish file. Parish file: (S2)
- (S2) : SAU, Caruth J, Excavation archive, Archaeological Evaluation Report, October 1993, ill
- (S3) Excavation archive: Suffolk Archaeological Service. Excavation Report. SAU, Boulter S, SCCAS Report 98/9, April 1999
- (S4) Photograph: Air Photographs. NAU, AP, TL74/ JEG 4,6 & 7

Land Use

Related Monuments - None Recorded

Associated Individuals/Organisations

SMR Number KDG 019 - MSF142 **Site Name** Risbridge Home; Hospital

McLannahan, Clare - Suffolk County Council Archaeological Service	Reviser	28/11/01
Pendleton, Colin - Suffolk County Council Archaeological Service	Reviser	8/5/97
Pendleton, Colin - Suffolk County Council Archaeological Service	Compiler	7/10/93
SAU (JC), - Unassigned	Reported by	11/10/93

SMR Number KDG 020 - MSF158 **Site Name** Blackmoor Wood

SMR Number	Site Name	Record Type
KDG 020 - MSF15890	Blackmoor Wood	Monument
Ancient woodland as defined in (S1).		Period Un

Location

National Grid Reference

Centroid TL 696 461 (MBR: 100m by 100m) TL64NE Point

Administrative Areas

Civil Parish KEDINGTON, ST EDMUNDSBURY, SUFFOLK

Address/Historic Names - None recorded

Designations, Statuses and Scorings

Associated Legal Designations - None recorded

Other Statuses and Cross-References

SHINE Candidate (Possible)	Active
Parish Code - KDG 020	Active
Sites & Monuments Record - 15890	Active

Monument Types and Dates

EARTHWORK (Unknown date)

Evidence DOCUMENTARY EVIDENCE

Evidence EARTHWORK

WOOD (Unknown date)

Evidence DOCUMENTARY EVIDENCE

Evidence EARTHWORK

Finds - None recorded

Associated Events/Activities - None recorded

Description and Sources

Description

Ancient woodland as defined in (S1). For details of history and earthworks see (S1), the Suffolk Wildlife Trust, English Nature and the County Council Countryside section (Peter Holborn and Geoff Sinclair) & various Oliver Rackham works including (S2).

Sources

- (S1) Unpublished document: Nature Conservancy Council. June 1992. Suffolk Inventory of Ancient Woodland (provisional).
- (S2) Bibliographic reference: Rackham, O.. 1988. Medieval Woods. An Historical Atlas of Suffolk, 50-51.

Land Use

Landuse Cultivated land, undetermined

Related Monuments - None Recorded

Associated Individuals/Organisations

Pendleton, Colin - Suffolk County Council Archaeological Service	Compiler	8/2/95
--	----------	--------

SMR Number KDG 022 - MSF166 Site Name

SMR Number	Site Name	Record Type
KDG 022 - MSF16629		Monument
Brick kiln/works shown on C19 map (S1).		Period PMed

Location

National Grid Reference

Centroid TL 7025 4620 (MBR: 10m by 10m) TL74NW Point

Administrative Areas

Civil Parish KEDINGTON, ST EDMUNDSBURY, SUFFOLK

Address/Historic Names - None recorded

Designations, Statuses and Scorings

Associated Legal Designations - None recorded

Other Statuses and Cross-References

SHINE Candidate (Possible)	Active
Parish Code - KDG 022	Active
Sites & Monuments Record - 16629	Active

Monument Types and Dates

BRICK KILN (19th century to 20th century - 1801 AD to 1900 AD)

Evidence DOCUMENTARY EVIDENCE

BRICKWORKS (19th century to 20th century - 1801 AD to 1900 AD)

Evidence DOCUMENTARY EVIDENCE

Finds - None recorded

Associated Events/Activities - None recorded

Description and Sources

Description

Brick kiln/works shown on C19 map (S1). Same as that listed in trade directory as operated by John Price (1814-1885) and by John Goodchild (1885)(S2).

Sources

(S1) : OS, 1st ed 1:2500 map, 1886
(S2) : SIAS Newsletter, 22, June 1988

Land Use

Related Monuments - None Recorded

Associated Individuals/Organisations

OS, - Unassigned	Reported by	01/01/1886
Pendleton, Colin - Suffolk County Council Archaeological Service	Compiler	25/6/96

SMR Number KDG 023 - MSF166 **Site Name**

SMR Number	Site Name	Record Type
KDG 023 - MSF16630		Monument
Dove house shown on tithe map (S1).		Period PMed

Location

National Grid Reference

Centroid TL 7060 4649 (MBR: 10m by 10m) TL74NW Point

Administrative Areas

Civil Parish KEDINGTON, ST EDMUNDSBURY, SUFFOLK

Address/Historic Names - None recorded

Designations, Statuses and Scorings

Associated Legal Designations - None recorded

Other Statuses and Cross-References

SHINE Candidate (Possible)	Active
Parish Code - KDG 023	Active
Sites & Monuments Record - 16630	Active

Monument Types and Dates

DOVECOTE (19th century to 20th century - 1801 AD to 1900 AD)

Evidence DOCUMENTARY EVIDENCE

Finds - None recorded

Associated Events/Activities - None recorded

Description and Sources

Description

Dove house shown on tithe map (S1). Gone by 1958 (S2).

Sources

(S1) : Kedington Tithe map and apportionment

(S2) : OS, 1:10560 map, TL 74 NW

Land Use

Related Monuments - None Recorded

Associated Individuals/Organisations

Pendleton, Colin - Suffolk County Council Archaeological Service	Compiler	25/6/96
--	----------	---------

SMR Number KDG 024 - MSF166 **Site Name** Mill Hill (road)

SMR Number	Site Name	Record Type
KDG 024 - MSF16631	Mill Hill (road)	Monument
Windmill shown on tithe map as post mill with roundhouse in 1842 (S1).		Period PMed

Location

National Grid Reference

Centroid TL 7019 4634 (MBR: 10m by 10m) TL74NW Point

Administrative Areas

Civil Parish KEDINGTON, ST EDMUNDSBURY, SUFFOLK

Address/Historic Names - None recorded

Designations, Statuses and Scorings

Associated Legal Designations - None recorded

Other Statuses and Cross-References

SHINE Candidate (Possible)	Active
Parish Code - KDG 024	Active
Sites & Monuments Record - 16631	Active

Monument Types and Dates

WINDMILL (19th century to 20th century - 1801 AD to 1900 AD)

Evidence DOCUMENTARY EVIDENCE

Finds - None recorded

Associated Events/Activities - None recorded

Description and Sources

Description

Windmill shown on tithe map as post mill with roundhouse in 1842 (S1). Also mapped in 1838. Was disused in 1902 (S2). First mapped on OS 1st ed map of 1805(?).

Sources

- (M1) : Mills file: (S2)(S3)
- (S1) : Kedington Tithe map and apportionment, SRO (Bury), 1842
- (S2) : Flint B, Suffolk Windmills, 1979, 136
- (S3) : Dolman P C J, letter to SAU, 1990

Land Use

Related Monuments - None Recorded

Associated Individuals/Organisations

Pendleton, Colin - Suffolk County Council Archaeological Service	Compiler	25/6/96
--	----------	---------

SMR Number KDG 025 - MSF166 **Site Name** Mill Road

SMR Number	Site Name	Record Type
KDG 025 - MSF16632	Mill Road	Monument
Windmill on Tithe map (where shown as post mill on roundhouse (S1), said to be tower mill demolished in October 1945 (S2)(S3)(S4).		Period PMed

Location

National Grid Reference

Centroid TL 7021 4687 (MBR: 10m by 10m) TL74NW Point

Administrative Areas

Civil Parish KEDINGTON, ST EDMUNDSBURY, SUFFOLK

Address/Historic Names - None recorded

Designations, Statuses and Scorings

Associated Legal Designations - None recorded

Other Statuses and Cross-References

SHINE Candidate (Possible)	Active
Parish Code - KDG 025	Active
Sites & Monuments Record - 16632	Active

Monument Types and Dates

WINDMILL (19th century to 20th century - 1801 AD to 1900 AD)

Finds - None recorded

Associated Events/Activities - None recorded

Description and Sources

Description

Windmill on Tithe map (where shown as post mill on roundhouse (S1), said to be tower mill demolished in October 1945 (S2)(S3)(S4).

Possibly shown on Hodkinson's 1783 map, but may be tree? & shown to N of church.

Sources

- (M1) : Mills file: (S2)(S3)(S4)
 - (S1) : Kedington Tithe map and apportionment, SRO (Bury), 1842
 - (S2) : Flint B, Suffolk Windmills, 1979, 136
 - (S3) Bibliographic reference: Dolman, P. 1978. Windmills in Suffolk: a contemporary survey. 54
 - (S4) : Dolman P C J, letter to SAU, 1990
-

Land Use

Related Monuments - None Recorded

Associated Individuals/Organisations

Greenwood, - Unassigned	Reported by	01/01/1824
Pendleton, Colin - Suffolk County Council Archaeological Service	Compiler	25/6/96

SMR Number KDG 026 - MSF187 **Site Name** Kedington Mill Garden

SMR Number	Site Name	Record Type
KDG 026 - MSF18724	Kedington Mill Garden	Monument
Fine, large leaf shaped arrowhead/point, 11cms long, 4 cms wide, 0.6 cms thick.		Period Neo

Location

National Grid Reference

TL 70398 46946 (point) TL74NW Point

Administrative Areas

Civil Parish KEDINGTON, ST EDMUNDSBURY, SUFFOLK

Address/Historic Names - None recorded

Designations, Statuses and Scorings

Associated Legal Designations - None recorded

Other Statuses and Cross-References

SHINE Candidate (Unlikely)	Active
Parish Code - KDG 026	Active
Sites & Monuments Record - 18724	Active

Monument Types and Dates

FINDSPOT (Neolithic - 4000 BC to 2351 BC)

Associated Finds

FSF24888 LEAF ARROWHEAD (Neolithic - 4000 BC to 2351 BC) FLINT

Associated Events/Activities - None recorded

Description and Sources

Description

Find from garden of water mill (see PMed) of fine large leaf shaped arrowhead point, 11cms long, 4cms wide, 0.6cms thick, found by Sir Michael Berridge. For details see (S1).
Close to polished axe findspot (KDG 002).

Sources

- Bibliographic reference: Proceedings of the Suffolk Institute of Archaeology: PSIA 41, 2009, 59-60, ill
- (M1) Unpublished document: Suffolk Archaeological Service. Parish file. (S1)
- (S1) Unpublished document: Letter. Smitheram C P, letter, map & sketch to SAU (Pendleton C), August 1999, ill

Land Use

Related Monuments - None Recorded

Associated Individuals/Organisations

Berridge, Michael - Unassigned	Land Owner	
Berridge, Michael - Unassigned	Reported by	1999
Pendleton, Colin - Suffolk County Council Archaeological Service	Compiler	16/8/99

SMR Number KDG 026 - MSF166 **Site Name**

SMR Number	Site Name	Record Type
KDG 026 - MSF16633		Monument
Watermill and leat shown on Tithe map (S1).		Period PMed

Location

National Grid Reference

Centroid TL 7040 4698 (MBR: 10m by 10m) TL74NW Point

Administrative Areas

Civil Parish KEDINGTON, ST EDMUNDSBURY, SUFFOLK

Address/Historic Names - None recorded

Designations, Statuses and Scorings

Associated Legal Designations - None recorded

Other Statuses and Cross-References

SHINE Candidate (Possible)	Active
Parish Code - KDG 026	Active
Sites & Monuments Record - 16633	Active

Monument Types and Dates

WATER CHANNEL (19th century to Modern - 1801 AD to 2000 AD)

Evidence DOCUMENTARY EVIDENCE

Evidence EXTANT BUILDING

WATERMILL (19th century to Modern - 1801 AD to 2000 AD)

Evidence DOCUMENTARY EVIDENCE

Evidence EXTANT BUILDING

Finds - None recorded

Associated Events/Activities - None recorded

Description and Sources

Description

Watermill and leat shown on Tithe map (S1).

Same(?) as mill recorded as having water wheel with two pairs of stones, that ceased work in 1901. Said to be derelict n 1964-5 (S2). No further information.

Sources

(M1) : Watermills file: (S2)

(S1) : Kedington Tithe map and apportionment, SRO (Bury), 1842

(S2) : Wailes R, "Suffolk Watermills", Trans Newcomen Soc, 37, 1964-1965, 110

Land Use

Related Monuments - None Recorded

Associated Individuals/Organisations

Pendleton, Colin - Suffolk County Council Archaeological Service	Compiler	25/6/96
--	----------	---------

SMR Number KDG 030 - MSF226 **Site Name** Risbridge Union Workhouse; Risbridge Hospital

SMR Number	Site Name	Record Type
KDG 030 - MSF22666	Risbridge Union Workhouse; Risbridge Hospital	Monument
	Site of workhouse built 1856, opened 1857 for 654 inmates, workhouse at Haverhill having been declared too small.	Period PMed

Location

National Grid Reference

TL 70244 46974 (point) TL74NW

Administrative Areas

Civil Parish KEDINGTON, ST EDMUNDSBURY, SUFFOLK

Address/Historic Names - None recorded

Designations, Statuses and Scorings

Associated Legal Designations - None recorded

Other Statuses and Cross-References

SHINE Candidate (Possible)	Active
Parish Code - KDG 030	Active
Sites & Monuments Record - 22666	Active

Monument Types and Dates

WORKHOUSE (19th century to 20th century - 1856 AD to 1937 AD)

Evidence DOCUMENTARY EVIDENCE

PRISONER OF WAR CAMP (20th century to First World War - 1913 AD to 1918 AD)

Evidence DOCUMENTARY EVIDENCE

PSYCHIATRIC HOSPITAL (20th century to Unknown - 1937 AD)

Finds - None recorded

Associated Events/Activities - None recorded

Description and Sources

Description

Site of workhouse built 1856, opened 1857 for 654 inmates, workhouse at Haverhill having been declared too small - 132 paupers (1891). Became POW camp for conscientious objectors (1914/18). Nothing remains now. Reverted to workhouse (1937), converted to mental hospital (1937) (S1)(S2)(S3).

Sources

- (S1) Map: OS. OS Map. 1880s
 - (S2) Bibliographic reference: Dymond D and Martin E. 1999. An Historical Atlas of Suffolk (revised edition). Dymond & Martin (eds)
 - (S3) Bibliographic reference: Goult W. 1990. A Survey of Suffolk Parish History. Goult W
-

Land Use

Related Monuments - None Recorded

Associated Individuals/Organisations

Pendleton, Colin - Suffolk County Council Archaeological Service	Compiler	16/8/05
--	----------	---------

SMR Number KDG 031 - MSF240 **Site Name**

SMR Number	Site Name	Record Type
KDG 031 - MSF24035		Monument
Brewery recorded in Kedington in 1855 (S1). Also malthouse mapped in 1880s.		Period PMed

Location

National Grid Reference

Centroid TL 7050 4653 (MBR: 138m by 98m) TL74NW Area

Administrative Areas

Civil Parish KEDINGTON, ST EDMUNDSBURY, SUFFOLK

Address/Historic Names - None recorded

Designations, Statuses and Scorings

Associated Legal Designations - None recorded

Other Statuses and Cross-References

SHINE Candidate (Possible)	Active
Sites & Monuments Record - 24035	Active
Parish Code - KDG 031	Active

Monument Types and Dates

BREWERY ((at some time) Post Medieval - 1540 AD to 1900 AD)

Evidence DOCUMENTARY EVIDENCE

MALTINGS ((at some time) Post Medieval - 1540 AD to 1900 AD)

Evidence DOCUMENTARY EVIDENCE

Finds - None recorded

Associated Events/Activities - None recorded

Description and Sources

Description

1855: Brewery recorded in Kedington (S1).
1862: jn Price owned Kedington brewing estate (S4), sold in 1883 (S3).
1884-7: Thos Jenner owned (S5).
1880s: Brewery (NW) and Malthouse (NE) of Bell Inn. Brewery next to river on OS maps (S2).
1900s: brewery marked as 'Bacon Factory'; malthouse enlarged.
1920s: buildings still shown (not labelled).
2000: brewery buildings gone; malthouse replaced - possibly some survival (not checked)?

Sources

- (S1) Bibliographic reference: Dymond D and Martin E. 1999. An Historical Atlas of Suffolk (revised edition). Malster R, 'Malting and Brewing', 152-3, map
- (S2) Map: Ordnance Survey. 1880s. Ordnance Survey 25 inch to 1 mile map, 1st edition.
- (S3) Source Checked: Suffolk Record Office. SRO (Bury), 339/51.10
- (S4) Source Checked: Suffolk Record Office. SRO (Bury), 339/51.7
- (S5) Source Checked: Suffolk Record Office. SRO (Bury), 339/51.11-51.28

Land Use

Related Monuments - None Recorded

Associated Individuals/Organisations

Pendleton, Colin - Suffolk County Council Archaeological Service	Compiler	14/07/2008
--	----------	------------

SMR Number KDG 041 - MSF265 **Site Name** Kirtling Green to Wixoe Pipeline Route, Fieldwalking,

SMR Number	Site Name	Record Type
KDG 041 - MSF26581	Kirtling Green to Wixoe Pipeline Route, Fieldwalking, medieval	Monument
	Fieldwalking identified a scatter of medieval pottery.	Period Med

Location

National Grid Reference

Centroid TL 7102 4622 (MBR: 77m by 210m) TL74NW Area

Administrative Areas

Civil Parish KEDINGTON, ST EDMUNDSBURY, SUFFOLK

Address/Historic Names - None recorded

Designations, Statuses and Scorings

Associated Legal Designations - None recorded

Other Statuses and Cross-References

Parish Code - KDG 041	Active
Sites & Monuments Record - 26581	Active

Monument Types and Dates

ARTEFACT SCATTER (Medieval - 1066 AD to 1539 AD)

Associated Finds

FSF36177 POTTERY (Medieval - 1066 AD to 1539 AD)

Associated Events/Activities

ESF21666 Fieldwalking at Kirtling Green to Wixoe Pipeline Route (Event - Survey)

Description and Sources

Description

Fieldwalking identified a scatter of medieval pottery (S1).

Sources

(S1) Unpublished document: 2009. Archaeological Fieldwalking Report, Kirtling Green to Wixoe Pipeline Route, Suffolk.

Land Use

Related Monuments - None Recorded

Associated Individuals/Organisations - None recorded

SMR Number KDG 042 - MSF265 **Site Name** Kirtling Green to Wixoe Pipeline Route, Fieldwalking,

SMR Number	Site Name	Record Type
KDG 042 - MSF26582	Kirtling Green to Wixoe Pipeline Route, Fieldwalking, medieval	Monument
	Fieldwalking identified a scatter of medieval pottery and prehistoric lithic implements.	Period

Location

National Grid Reference

Centroid TL 7097 4729 (MBR: 842m by 512m) TL74NW Area

Administrative Areas

Civil Parish KEDINGTON, ST EDMUNDSBURY, SUFFOLK

Address/Historic Names - None recorded

Designations, Statutes and Scorings

Associated Legal Designations - None recorded

Other Statutes and Cross-References

Parish Code - KDG 042	Active
Sites & Monuments Record - 26582	Active

Monument Types and Dates

ARTEFACT SCATTER (Early Neolithic to Medieval - 4000 BC to 1539 AD)

Associated Finds

FSF36178 LITHIC IMPLEMENT (Later Prehistoric - 4000 BC to 42 AD)
FSF36179 POTTERY (Medieval - 1066 AD to 1539 AD)

Associated Events/Activities

ESF21666 Fieldwalking at Kirtling Green to Wixoe Pipeline Route (Event - Survey)

Description and Sources

Description

Fieldwalking identified a scatter of medieval pottery and prehistoric lithic implements. (S1).

Sources

(S1) Unpublished document: 2009. Archaeological Fieldwalking Report, Kirtling Green to Wixoe Pipeline Route, Suffolk.

Land Use

Related Monuments - None Recorded

Associated Individuals/Organisations - None recorded

SMR Number WTL 006 - MSF175 **Site Name** Blunt's Hall

SMR Number	Site Name	Record Type
WTL 006 - MSF17535	Blunt's Hall	Monument
Hall - location shown by C19 tithe map (S1) & by OS first edition map of 1836 (S2).		Period PMed

Location

National Grid Reference

Centroid TL 696 476 (MBR: 100m by 100m) TL64NE Point

Administrative Areas

Civil Parish LITTLE WRATTING, ST EDMUNDSBURY, SUFFOLK

Address/Historic Names - None recorded

Designations, Statuses and Scorings

Associated Legal Designations - None recorded

Other Statuses and Cross-References

SHINE Candidate (Possible)	Active
Parish Code - WTL 006	Active
Sites & Monuments Record - 17535	Active

Monument Types and Dates

HOUSE (Post Medieval - 1540 AD to 1900 AD)

LANDSCAPE FEATURE (17th century to Unknown - 1613 AD)

Evidence DOCUMENTARY EVIDENCE

Associated Finds

FSF32864 MANUSCRIPT (Post Medieval - 1540 AD to 1900 AD)

Associated Events/Activities - None recorded

Description and Sources

Description

Hall - location shown by C19 tithe map (S1) & by OS first edition map of 1836 (S2). Buildings also shown in same location on Hodkinson's map of 1783 (S3). Note park to W around TL 685 475.

Blunt's Hall was a sub-manor of Little Wrating from at least 1380 (S4). For 1613 map of manor of Blunt's Hall see (S5). Also Med.

Sources

- (R1) : PPSEA/2/1915-1919/12-31
- (S1) : Little Wrating, 1843 Tithe Map and Apportionment
- (S2) : OS, first edition map, 1836
- (S3) Cartographic materials: Hodkinson, J.. 1783. The County of Suffolk surveyed.
- (S4) Bibliographic reference: Goult. W. 1990. A Survey of Suffolk Parish History: W Suffolk,.
- (S5) Map: Pope Thomas, Manor of Blunt's Hall, including field names etc, 1613, SRO(B), 1944

Land Use

Related Monuments - None Recorded

Associated Individuals/Organisations

Hodkinson J, - Unassigned	Reported by	01/01/1783
Pendleton, Colin - Suffolk County Council Archaeological Service	Compiler	11/6/97
Pendleton, Colin - Suffolk County Council Archaeological Service	Reviser	2003

SMR Number WTL 006 - MSF175 **Site Name** Blunt's Hall

SMR Number	Site Name	Record Type
WTL 006 - MSF17536	Blunt's Hall	Monument
L-shaped ditch shown on Little Wrattling tithe map (S1).		Period Med

Location

National Grid Reference

Centroid TL 696 476 (MBR: 100m by 100m) TL64NE Point

Administrative Areas

Civil Parish LITTLE WRATTING, ST EDMUNDSBURY, SUFFOLK

Address/Historic Names - None recorded

Designations, Statuses and Scorings

Associated Legal Designations - None recorded

Other Statuses and Cross-References

SHINE Candidate (Possible)	Active
Parish Code - WTL 006	Active
Sites & Monuments Record - 17536	Active

Monument Types and Dates

MOAT (Medieval - 1066 AD to 1539 AD)

Evidence UNCERTAIN EVIDENCE

Finds - None recorded

Associated Events/Activities - None recorded

Description and Sources

Description

L-shaped ditch shown on Little Wrattling tithe map (S1). Possible moat and former location of Blunt's Hall (see PMed). Also PMed.

Sources

(S1) : Little Wrattling, 1843 Tithe Map and Apportionment

Land Use

Related Monuments - None Recorded

Associated Individuals/Organisations

Pendleton, Colin - Suffolk County Council Archaeological Service	Compiler	11/6/97
--	----------	---------

SMR Number WTL 007 - MSF175 **Site Name** The Mill, Haverhill Road

SMR Number	Site Name	Record Type
WTL 007 - MSF17537	The Mill, Haverhill Road	Monument
Windmill - location suggested by tithe map field name - 'Millfield' (plot 32)(S1).		Period PMed

Location

National Grid Reference

Centroid TL 698 471 (MBR: 100m by 100m) TL64NE Point

Administrative Areas

Civil Parish LITTLE WRATTING, ST EDMUNDSBURY, SUFFOLK

Address/Historic Names - None recorded

Designations, Statuses and Scorings

Associated Legal Designations - None recorded

Other Statuses and Cross-References

SHINE Candidate (Possible)	Active
Parish Code - WTL 007	Active
Sites & Monuments Record - 17537	Active

Monument Types and Dates

MILL (19th century to 20th century - 1801 AD to 1900 AD)

Evidence DOCUMENTARY EVIDENCE

WINDMILL (19th century to 20th century - 1801 AD to 1900 AD)

Evidence DOCUMENTARY EVIDENCE

Finds - None recorded

Associated Events/Activities - None recorded

Description and Sources

Description

Windmill - location suggested by tithe map field name - 'Millfield' (plot 32)(S1). According to Flint converted to steam 1869.

Sources

- (S1) : Little Wrating, 1843, Tithe Map and Apportionment
- (S2) Bibliographic reference: Flint, B.. 1979. Suffolk Windmills.

Land Use

Related Monuments - None Recorded

Associated Individuals/Organisations

Pendleton, Colin - Suffolk County Council Archaeological Service	Compiler	11/6/97
--	----------	---------

Suffolk County Council Archaeological Service Sites and Monuments Record

27/11/2012

Parish KEDINGTON, ST EDMUNDSBURY,
SUFFOLK

Ref	Site Name	Period	Summary Description	NGR
KDG 001	Kedington Hall MSF6010	Med	Moat.	Centroid TL 7055 4715 (MBR: 100m by 100m)
KDG 002	MSF6012	Neo	Polished stone axe.	Centroid TL 7040 4689 (MBR: 10m by 10m)
KDG 003	Church of St Peter & St Paul MSF6013	Rom	Roman foundations, hypocaust, a mosaic pavement and plaster claimed to exist below nave and S aisle, found 1934 (S1).	Centroid TL 7051 4702 (MBR: 10m by 10m)
KDG 003	Church of St Peter & St Paul MSF6014	Sax	Stone cross.	Centroid TL 7051 4702 (MBR: 10m by 10m)
KDG 003	Church of St Peter & St Paul MSF6015	Med	Church of St Peter & St Paul.	Centroid TL 7051 4702 (MBR: 10m by 10m)
KDG 004	Mill Road, Kedington. MSF6016	Rom	C1 amphora, classified as pre-Rom by Cunliffe - "Koan amphora found upright in the ground, possibly from a burial but no details".	Centroid TL 7019 4682 (MBR: 10m by 10m)
KDG 005	MSF6017	Pal	Acheulean hand-axe.	Centroid TL 7059 4692 (MBR: 10m by 10m)
KDG 006	Interrupted Ditch System, W of Hall Farm. MSF13122	Mes	Flaked axe and other flints with light blue- grey patination found on ploughsoil surface.	Centroid TL 7014 4728 (MBR: 10m by 10m)
KDG 006	Interrupted Ditch System, W of Hall Farm. MSF6018	Neo	Interrupted ditch system cutting off riverside promontory W of Hall Farm. Scheduled Monument. Also substantial worked flint assemblage.	Centroid TL 7015 4735 (MBR: 100m by 100m)
KDG 010	MSF6021	IA	Coin: Greek, silver tetradrachm.	Centroid TL 6935 4645 (MBR: 100m by 100m)
KDG 014	Dash End MSF9193	Sax	Ipswich ware sherd found on surface of garden in (approximately) extreme SE corner of plot (S1).	Centroid TL 7076 4696 (MBR: 10m by 10m)
KDG 017	MSF11335	Un	Parallel ditch cropmarks, possible cursus? Ditches circa 20m apart, running E- W/ENE-WSW with indistinct ?terminal at W end. Partly on former field boundaries suggesting Post Medieval date.	Centroid TL 7050 4725 (MBR: 10m by 10m)
KDG 019	Risbridge Home; Hospital MSF14200	IA	September/October 1993: Site assessment consisting of 15 trenches. Excavation 1997.	Centroid TL 7021 4692 (MBR: 10m by 10m)
KDG 019	Risbridge Home/Hospital MSF17486	Rom	1993 & 1997: assessment & excavation located series of Roman ditches and finds. Excavation in 1997.	Centroid TL 7021 4692 (MBR: 10m by 10m)
KDG 020	Blackmoor Wood MSF15890	Un	Ancient woodland as defined in (S1).	Centroid TL 6965 4615 (MBR: 100m by 100m)

Ref	Site Name	Period	Summary Description	NGR
KDG 022	MSF16629		PMed Brick kiln/works shown on C19 map (S1).	Centroid TL 7025 4620 (MBR: 10m by 10m)
KDG 023	MSF16630		PMed Dove house shown on tithe map (S1).	Centroid TL 7060 4649 (MBR: 10m by 10m)
KDG 024	Mill Hill (road) MSF16631		PMed Windmill shown on tithe map as post mill with roundhouse in 1842 (S1).	Centroid TL 7019 4634 (MBR: 10m by 10m)
KDG 025	Mill Road MSF16632		PMed Windmill on Tithe map (where shown as post mill on roundhouse (S1), said to be tower mill demolished in October 1945 (S2)(S3)(S4).	Centroid TL 7021 4687 (MBR: 10m by 10m)
KDG 026	MSF16633		PMed Watermill and leat shown on Tithe map (S1).	Centroid TL 7040 4698 (MBR: 10m by 10m)
KDG 026	Kedington Mill Garden MSF18724	Neo	Fine, large leaf shaped arrowhead/point, 11cms long, 4 cms wide, 0.6 cms thick.	TL 7039 4694 (point)
KDG 030	Risbridge Union Workhouse; Risbridge Hospital MSF22666		PMed Site of workhouse built 1856, opened 1857 for 654 inmates, workhouse at Haverhill having been declared too small.	TL 7024 4697 (point)
KDG 031	MSF24035		PMed Brewery recorded in Kedington in 1855 (S1). Also malthouse mapped in 1880s.	Centroid TL 7050 4653 (MBR: 138m by 98m)
KDG 041	Kirtling Green to Wixoe Pipeline Route, Fieldwalking, medieval MSF26581	Med	Fieldwalking identified a scatter of medieval pottery.	Centroid TL 7102 4622 (MBR: 77m by 210m)
KDG 042	Kirtling Green to Wixoe Pipeline Route, Fieldwalking, medieval MSF26582		Fieldwalking identified a scatter of medieval pottery and prehistoric lithic implements.	Centroid TL 7097 4729 (MBR: 842m by 512m)
WTL 006	Blunt's Hall MSF17535		PMed Hall - location shown by C19 tithe map (S1) & by OS first edition map of 1836 (S2).	Centroid TL 6965 4765 (MBR: 100m by 100m)
WTL 006	Blunt's Hall MSF17536	Med	L-shaped ditch shown on Little Wratting tithe map (S1).	Centroid TL 6965 4765 (MBR: 100m by 100m)
WTL 007	The Mill, Haverhill Road MSF17537		PMed Windmill - location suggested by tithe map field name - 'Millfield' (plot 32)(S1).	Centroid TL 6985 4715 (MBR: 100m by 100m)

APPENDIX TWO

Listed Buildings (1km radius)

Suffolk County Council Designation Full Report

27/11/2012

Number of records: 29

DesigUID: DSF7939 **Type:** Listed Building **Status:** Active
Preferred Ref **LBSUID** **Volume/Map/Item**
283228 283228

Name:
Grade: II **Date Assigned** 20/05/1974 **Amended:** **Revoked:**

Legal Description
1. KEDINGTON KEDINGTON 2006 Bunty
Lane No 3 TL 74 NW 11/306
II
2. A C17-C18 timber-framed and plastered house. 1 storey and attics. Casement windows. Roof thatched, with 1 dormer window. Renovated in the C20.
Listing NGR: TL7110947347

Curatorial Notes
Type and date: C17-C18 TIMBER FRAMED HOUSE. Date: from 1600 to 1799
Type and date: C20 HOUSE. Date: from 1900 to 1999
Main material: timber
Main material: plaster
Covering material: thatch

Designating Organisation:

Location
Grid Reference: TL 71109 47347 (point)
Map sheet: TL74NW **Area (Ha):**
Administrative Areas - None recorded
Postal Addresses
The Dell Silver Street, Kedington, Haverhill, Suffolk, CB9 7QG

Sources - None recorded

Associated Monuments - None

Additional Information

List Locality: KEDINGTON
List Parish: KEDINGTON
List District: ST EDMUNDSBURY
List County: SUFFOLK
Group Value: **Upload Date:**

DesigUID: DSF8076 **Type:** Listed Building **Status:** Active
Preferred Ref **LBSUID** **Volume/Map/Item**
425123 425123

Name:
Grade: II **Date Assigned** 20/05/1974 **Amended:** **Revoked:**

Legal Description
1. LITTLE WRATTING LITTIE WRATTING 2006 Nos 1 to 6 (consec)
TL 64 NE 10/378
II
2. An early C19 range of flint and red brick cottages. 1 storey and attics. Casement windows with glazing bars in segmental arched heads. Boarded doors. The front is divided into panels by red brick bands. Roof thatched, with 5 gabled dormers.
Listing NGR: TL6955547548

DesigUID: DSF8076

Name:

Curatorial Notes

Type and date: early C19 HOUSE. Date: from 1800 to 1832
Main material: flint
Main material: brick
Covering material: thatch

Designating Organisation:

Location

Grid Reference: TL 69555 47548 (point)

Map sheet: TL64NE

Area (Ha):

Administrative Areas - None recorded

Postal Addresses

Stone Cottage Old Haverhill Road, Little Wrattling, Haverhill, Suffolk, CB9 7UG

Sources - None recorded

Associated Monuments - None

Additional Information

List Locality: LITTLE WRATTING

List Parish: LITTLE WRATTING

List District: ST EDMUNDSBURY

List County: SUFFOLK

Group Value:

Upload Date:

DesigUID: DSF7672

Type: Listed Building

Status: Active

Preferred Ref

LBSUID

Volume/Map/Item

283235

283235

Name: BARN TO KETTON HOUSE

Grade: II

Date Assigned 19/12/1961

Amended:

Revoked:

Legal Description

1. KEDINGTON KEDINGTON 2006 Rectory
Road Barn to Ketton House (Formerly listed
as Tithe Barn at the Rectory) TL 7046 24/678 19.12.61
II

2. A C18 timber-framed and weatherboarded barn of 10 bays with a central gabled entrance way projecting on the east side. Roof tiled, with glazed roof lights.

Listing NGR: TL7086646350

Curatorial Notes

Type and date: C18 TIMBER FRAMED BARN. Date: from 1700 to 1799

Main material: timber

Main material: weatherboard

Covering material: tile

Designating Organisation:

Location

Grid Reference: TL 70866 46350 (point)

Map sheet: TL74NW

Area (Ha):

Administrative Areas - None recorded

Postal Addresses

Suffolk House Rectory Road, Kedington, Haverhill, Suffolk, CB9 7QL

Listed Building Addresses

DesigUID: DSF8513 **Name:** BUCKLEYS

283226 283226

Name: BUCKLEYS

Grade: II **Date Assigned** 20/05/1974 **Amended:** **Revoked:**

Legal Description

1. KEDINGTON DASH END 2006 Buckleys TL 7046 24/301

II

2. A C17-C18 timber-framed and plastered house. 2 storeys. Casement windows. Roof thatched, steeply pitched and hipped.

Listing NGR: TL7092346943

Curatorial Notes

Type and date: C17-C18 TIMBER FRAMED HOUSE. Date: from 1600 to 1799

Main material: timber

Main material: plaster

Covering material: thatch

Designating Organisation:

Location

Grid Reference: TL 70923 46943 (point)

Map sheet: TL74NW **Area (Ha):**

Administrative Areas - None recorded

Postal Addresses

Buckleys Dash End, Kedington, Haverhill, Suffolk, CB9 7QR

Listed Building Addresses

Statutory

BUCKLEYS

Sources - None recorded

Associated Monuments - None

Additional Information

List Locality: DASH END

List Parish: KEDINGTON

List District: ST EDMUNDSBURY

List County: SUFFOLK

Group Value: **Upload Date:**

DesigUID: DSF9895 **Type:** Listed Building **Status:** Active

Preferred Ref **LBSUID** **Volume/Map/Item**

283216 283216

Name: CHURCH OF ST PETER AND ST PAUL

Grade: I **Date Assigned** 19/12/1961 **Amended:** **Revoked:**

Legal Description

KEDINGTON

832/11/296

19-DEC-61

I

CHURCH OF ST PETER AND ST PAUL

A mainly C15 random stone and flint church with stone dressings. It incorporates stonework of tile earlier Norman church of circa 1140. The C15 square tower of random stone flint and brick has a castellated parapet a staircase turret and angle buttresses. There is some knapped flint chequer work at the base and some flat work ornamentation on the east side, The south-west buttress has words above a canopied niche, commemorating the wife of John de None fielder of the Manor in 1300 and builder of the tower. The Nave was built by the Barnardistons in 1420 and the roof is C16, a false hammerbeam flat above tile collar, as reconstructed by Lady

Elizabeth Barnardiston circa C15. The south porch is C15 and bears the date on a wood panel in the apex of the Gable.

Tile north and south aisles are also C15. The south door has a wicket inset.

The Chancel, with a lead covered roof, is of the C14. The interior, probably one of the least restored churches in Suffolk, has a variety of original features.

Much original woodwork, some crudely primitive benches, square topped, some with linen fold panelling. There is a fine canopied pew built for the Barnardiston

family in 1610 and incorporating part of the original chantry screen of circa 1430. The 3-decker octagonal pulpit with sounding-board and back and 2 tiers of arcading is also of circa 1610. The chancel screen is dated 1619. There

are some family box pews of 1730. At the West end of the nave there is a musicians gallery and stepped benches for childrens' catechism at the ends of the aisles, both dated circa 1750. The altar rail and sanctuary panelling was erected by Sir Samuel Barnardiston in 1710. Under the nave and aisles are 4 vaults containing 54 lead coffins. The church is rich in mural and other monuments. The tombs of the Barnardiston family include the following. Sir Thomas and Elizabeth Barnardiston (d. 1503 and 1526.), with recumbent figures. 3 other Sir Thomas Baarnardistons have tombs, one (d. 1542) part of an Easter sepulchre, is now set up as a mural, the other (d. 1619) has recumbent figures and the 3rd (d. 1610) has an elaborate canopy, with kneeling figures. Nathaniel Barnardiston (d. 1653) and his wife has a mural with half-length figures. In the North aisle there is a mural to Sir Philip Skippon (d. 1619). The church clock with a single hand, situated on the East side of the tower, was made in Braintree in 1729.

Listing NGR: TL7050247026

Curatorial Notes

Type and date: C14 CHURCH. Date: from 1300 to 1399

Type and date: c1140 CHURCH. Date: from 1120 to 1160

Type and date: C15 CHURCH. Date: from 1400 to 1499

Type and date: C16 CHURCH. Date: from 1500 to 1599

Type and date: 1751 DATE STONE. Date: 1751

Type and date: VAULT.

Type and date: COFFIN.

Type and date: 1503 COMMEMORATIVE MONUMENT. Date: 1503

Type and date: 1526 COMMEMORATIVE MONUMENT. Date: 1526

Type and date: 1619 COMMEMORATIVE MONUMENT. Date: 1619

Type and date: 1542 WALL MONUMENT. Date: 1542

Type and date: 1610 CANOPIED TOMB. Date: 1610

Type and date: 1653 WALL MONUMENT. Date: 1653

Type and date: 1619 WALL MONUMENT. Date: 1619

Main material: stone

Main material: flint

Main material: brick

Covering material: lead

Designating Organisation:

Location

Grid Reference: TL 70502 47026 (point)

Map sheet: TL74NW

Area (Ha):

Administrative Areas - None recorded

Postal Addresses - None recorded

Listed Building Addresses

Statutory

CHURCH OF ST PETER AND ST PAUL

Sources - None recorded

Associated Monuments - None

Additional Information

List Locality:

List Parish: KEDINGTON

List District: ST EDMUNDSBURY

DesigUID: DSF9895 **Name:** CHURCH OF ST PETER AND ST PAUL

List County: SUFFOLK

Group Value: **Upload Date:**

DesigUID: DSF9451 **Type:** Listed Building **Status:** Active

Preferred Ref **LBSUID** **Volume/Map/Item**

283249 283249

Name: DANELEIGH COTTAGES

Grade: II **Date Assigned** 20/05/1974 **Amended:** **Revoked:**

Legal Description

1. KEDINGTON KEDINGTON 2006 Whitehorse
Road Daneleigh Cottages (Nos 1 and 2) TL 7046 24/685
II

2. A pair of C18 or early C19 houses. Timber-framed and plastered. 1 storey and attics. Renovated in the C20. Casement windows. C20 boarded doors with fillets and hoods on brackets. Roof thatched, with 2 swept dormers.

Listing NGR: TL7020246659

Curatorial Notes

Type and date: TIMBER FRAMED HOUSE. Date: from 1700 to 1832

Type and date: C20 HOUSE. Date: from 1900 to 1999

Main material: timber

Main material: plaster

Covering material: thatch

Designating Organisation:

Location

Grid Reference: TL 70202 46659 (point)

Map sheet: TL74NW **Area (Ha):**

Administrative Areas - None recorded

Postal Addresses

1 Daneleigh Cottages White Horse Road, Kedington, Haverhill, Suffolk, CB9 7NL

2 Daneleigh Cottages White Horse Road, Kedington, Haverhill, Suffolk, CB9 7NL

1 Daneleigh Cottages White Horse Road, Kedington, Haverhill, Suffolk, CB9 7NL

Listed Building Addresses

Statutory

DANELEIGH COTTAGES

Sources - None recorded

Associated Monuments - None

Additional Information

List Locality: KEDINGTON

List Parish: KEDINGTON

List District: ST EDMUNDSBURY

List County: SUFFOLK

Group Value: **Upload Date:**

DesigUID: DSF7940 **Type:** Listed Building **Status:** Active

Preferred Ref **LBSUID** **Volume/Map/Item**

283230 283230

Name: HOUSE AT WATER MILL

DesigUID: DSF7940

Name: HOUSE AT WATER MILL

Grade: II **Date Assigned** 20/05/1974 **Amended:** **Revoked:**

Legal Description

1. KEDINGTON KEDINGTON 2006 Mill
Road House at Water Mill TL 7046 24/676

II
2. A C17 timber-framed and plastered house. 1 storey and attics. Casement windows Roof thatched, with 3 gabled dormers.
Listing NGR: TL7044846948

Curatorial Notes

Type and date: C17 TIMBER FRAMED HOUSE. Date: from 1600 to 1699
Main material: timber
Main material: plaster
Covering material: thatch

Designating Organisation:

Location

Grid Reference: TL 70448 46948 (point)

Map sheet: TL74NW **Area (Ha):**

Administrative Areas - None recorded

Postal Addresses

Mill Road, Kedington, Haverhill, Suffolk, CB9 7NN

Listed Building Addresses

Statutory
HOUSE AT WATER MILL

Sources - None recorded

Associated Monuments - None

Additional Information

List Locality: KEDINGTON
List Parish: KEDINGTON
List District: ST EDMUNDSBURY
List County: SUFFOLK
Group Value: **Upload Date:**

DesigUID: DSF8750 **Type:** Listed Building **Status:** Active

Preferred Ref **LBSUID** **Volume/Map/Item**
283233 283233

Name: KETTON HOUSE

Grade: II* **Date Assigned** 19/12/1961 **Amended:** **Revoked:**

Legal Description

1. KEDINGTON KEDINGTON 2006 Rectory
Road Ketton House (formerly
listed as The Rectory) TL 7046 24/316 19.12.61.

II*
2. A fine early C18 red brick house with matching fronts on the north and south sides. The fronts have low parapets and stopped end gables each with 2 external chimney stacks. Raised brick bands encircle the building at parapet level and between the storeys. 2 storeys, attics and cellars. 6 window range, double-hung sashes with glazing bars (original heavy section), in flush cased frames, with segmental arched heads. The north front has a central 6-panel door with a flat hood on console brackets and the south front has a glazed door approached by stone steps with iron railings. Roof tiled, with 3 gabled dormers on each front. The interior has a fine C18 staircase with twisted balusters, a richly ornamented Rococo ceiling to the staircase hall and C18 panelling.

DesigUID: DSF8750 **Name:** KETTON HOUSE

Listing NGR: TL7082346425

Curatorial Notes

Type and date: early C18 HOUSE. Date: from 1700 to 1732
Type and date: early C18 RAILINGS. Date: from 1700 to 1732
Type and date: STEPS.
Main material: brick
Covering material: tile

Designating Organisation:

Location

Grid Reference: TL 70823 46425 (point)
Map sheet: TL74NW **Area (Ha):**

Administrative Areas - None recorded

Postal Addresses

Ketton House Rectory Road, Kedington, Haverhill, Suffolk, CB9 7QL

Listed Building Addresses

Statutory
KETTON HOUSE
Former Statutory
THE RECTORY

Sources - None recorded

Associated Monuments - None

Additional Information

List Locality: KEDINGTON
List Parish: KEDINGTON
List District: ST EDMUNDSBURY
List County: SUFFOLK
Group Value: **Upload Date:**

DesigUID: DSF7943 **Type:** Listed Building **Status:** Active

Preferred Ref **LBSUID** **Volume/Map/Item**
283246 283246

Name: MARKHAMS COTTAGE

Grade: II **Date Assigned** 20/05/1974 **Amended:** **Revoked:**

Legal Description

1. KEDINGTON KEDINGTON 2006 Sturmer
Road Markham's Cottage TL 7046 24/320
II

2. A C17 timber framed and plastered house. 1 storey and attics. Casement windows. Roof thatched, with 1 flat headed dormer.

Listing NGR: TL7019946399

Curatorial Notes

Type and date: C17 TIMBER FRAMED HOUSE. Date: from 1600 to 1699
Main material: timber
Main material: plaster
Covering material: thatch

Designating Organisation:

Location

Grid Reference: TL 70199 46399 (point)

DesigUID: DSF7943 **Name:** MARKHAMS COTTAGE

Map sheet: TL74NW **Area (Ha):**

Administrative Areas - None recorded

Postal Addresses

Markhams Cottage Sturmer Road, Kedington, Haverhill, Suffolk, CB9 7NT

Listed Building Addresses

Statutory
MARKHAMS COTTAGE

Sources - None recorded

Associated Monuments - None

Additional Information

List Locality: KEDINGTON
List Parish: KEDINGTON
List District: ST EDMUNDSBURY
List County: SUFFOLK
Group Value: **Upload Date:**

DesigUID: DSF7938 **Type:** Listed Building **Status:** Active

Preferred Ref **LBSUID** **Volume/Map/Item**
283225 283225

Name: OAKROYD

Grade: II **Date Assigned** 20/05/1974 **Amended:** **Revoked:**

Legal Description

1. KEDINGTON DASH END 2006 Oakroyd TL 74 NW 11/298
II
2. A C17-C18 timber-framed and plastered house. 1 storey and attics. Renovated in the C20. Casement windows with lattice leaded lights. (C20). A C20 gabled porch projects on the front. Roof thatched, with 2 sloping roofed dormers.
Listing NGR: TL7084147004

Curatorial Notes

Type and date: C17-C18 TIMBER FRAMED HOUSE. Date: from 1600 to 1799
Type and date: C20 HOUSE. Date: from 1900 to 1999
Main material: timber
Main material: plaster
Covering material: thatch

Designating Organisation:

Location

Grid Reference: TL 70841 47004 (point)
Map sheet: TL74NW **Area (Ha):**

Administrative Areas - None recorded

Postal Addresses

Buckleys Dash End, Kedington, Haverhill, Suffolk, CB9 7QR

Listed Building Addresses

Statutory
OAKROYD

Sources - None recorded

Associated Monuments - None

DesigUID: DSF7938 Name: OAKROYD

Additional Information

List Locality: DASH END
List Parish: KEDINGTON
List District: ST EDMUNDSBURY
List County: SUFFOLK
Group Value: Upload Date:

DesigUID: DSF9053 Type: Listed Building Status: Active

Preferred Ref LBSUID Volume/Map/Item
283236 283236

Name: OLD BULL HOUSE
Grade: II Date Assigned: 20/05/1974 Amended: Revoked:

Legal Description

1. KEDINGTON KEDINGTON 2006 School
Road Old Bull House TL 7046 24/679
II

2. A C17-C18 timber-framed and plastered house with a later wing at the north end. 2 storeys. Casement windows. Roof thatched.
Listing NGR: TL7042346931

Curatorial Notes

Type and date: C17-C18 TIMBER FRAMED HOUSE. Date: from 1600 to 1799
Main material: timber
Main material: plaster
Covering material: thatch

Designating Organisation:

Location

Grid Reference: TL 70423 46931 (point)
Map sheet: TL74NW Area (Ha):

Administrative Areas - None recorded

Postal Addresses

The Dell Silver Street, Kedington, Haverhill, Suffolk, CB9 7QG

Listed Building Addresses

Statutory
OLD BULL HOUSE

Sources - None recorded

Associated Monuments - None

Additional Information

List Locality: KEDINGTON
List Parish: KEDINGTON
List District: ST EDMUNDSBURY
List County: SUFFOLK
Group Value: Upload Date:

DesigUID: DSF9371 Type: Listed Building Status: Active

Preferred Ref LBSUID Volume/Map/Item
283227 283227

Name: PREMISES APPROXIMATELY 50 YARDS NORTH OF BUCKLEYS

DesigUID: DSF9371

Name: PREMISES APPROXIMATELY 50 YARDS NORTH OF BUCKLEYS

Grade: II

Date Assigned 20/05/1974

Amended:

Revoked:

Legal Description

1. KEDINGTON DASH END 2006 Premises
approximately 50 yds north of Buckleys TL 7046 24/303
II

2. A C17-C18 timber-framed and plastered house. 1 storey. Casement windows. Roof thatched. (At the time of the survey it was standing empty and partly derelict.)

Listing NGR: TL7092546990

Curatorial Notes

Type and date: C17-C18 TIMBER FRAMED HOUSE. Date: from 1600 to 1799

Main material: timber

Main material: plaster

Covering material: thatch

Designating Organisation:

Location

Grid Reference: TL 70925 46990 (point)

Map sheet: TL74NW

Area (Ha):

Administrative Areas - None recorded

Postal Addresses

Buckleys Dash End, Kedington, Haverhill, Suffolk, CB9 7QR

Listed Building Addresses

Statutory

PREMISES APPROXIMATELY 50 YARDS NORTH OF BUCKLEYS

Sources - None recorded

Associated Monuments - None

Additional Information

List Locality: DASH END

List Parish: KEDINGTON

List District: ST EDMUNDSBURY

List County: SUFFOLK

Group Value:

Upload Date:

DesigUID: DSF8385

Type: Listed Building

Status: Active

Preferred Ref

LBSUID

Volume/Map/Item

283232

283232

Name: PREMISES APPROXIMATELY 70 YARDS SOUTH-EAST OF BARTON PLACE

Grade: II

Date Assigned 20/05/1974

Amended:

Revoked:

Legal Description

1. KEDINGTON KEDINGTON 2006 Rectory
Road Premises approximately 70 yds south-
east of Barton Place TL 7046 24/315
II

2. A C17 timber-framed and plastered house with a wing extending south-west at the rear. 1 storey and attics. Casement windows. Roof thatched, with 2 sloping roofed dormers, 1 on the front and 1 on the rear wing.

Listing NGR: TL7066446544

Curatorial Notes

Type and date: C17 TIMBER FRAMED HOUSE. Date: from 1600 to 1699

Main material: timber

Main material: plaster

DesigUID: DSF8385 **Name:** PREMISES APPROXIMATELY 70 YARDS SOUTH-EAST OF BARTON

Covering material: thatch

Designating Organisation:

Location

Grid Reference: TL 70664 46544 (point)

Map sheet: TL74NW **Area (Ha):**

Administrative Areas - None recorded

Postal Addresses

Suffolk House Rectory Road, Kedington, Haverhill, Suffolk, CB9 7QL

Listed Building Addresses

Statutory

PREMISES APPROXIMATELY 70 YARDS SOUTH-EAST OF BARTON PLACE

Sources - None recorded

Associated Monuments - None

Additional Information

List Locality: KEDINGTON

List Parish: KEDINGTON

List District: ST EDMUNDSBURY

List County: SUFFOLK

Group Value: **Upload Date:**

DesigUID: DSF7675 **Type:** Listed Building **Status:** Active

Preferred Ref **LBSUID** **Volume/Map/Item**

283247 283247

Name: SILVERTAILS AND SHAMEEN

Grade: II **Date Assigned** 20/05/1974 **Amended:** **Revoked:**

Legal Description

1. KEDINGTON KEDINGTON 2006 Sturmer
Road Silvertails and Shameen TL 7046 24/321
II

2. A C17-C18 timber-framed and plastered house with a gable at the south end. 1 storey and attics. C20 casement windows. Roof thatched, with 2 dormer windows.
Listing NGR: TL7019946383

Curatorial Notes

Type and date: C17-C18 TIMBER FRAMED HOUSE. Date: from 1600 to 1799

Main material: timber

Main material: plaster

Covering material: thatch

Designating Organisation:

Location

Grid Reference: TL 70199 46383 (point)

Map sheet: TL74NW **Area (Ha):**

Administrative Areas - None recorded

Postal Addresses

Markhams Cottage Sturmer Road, Kedington, Haverhill, Suffolk, CB9 7NT

Listed Building Addresses

Statutory

SILVERTAILS AND SHAMEEN

DesignationFullRpt

Report generated by HBSMR from exeGesIS SDM Ltd

DesigUID: DSF7675

Name: SILVERTAILS AND SHAMEEN

Sources - None recorded

Associated Monuments - None

Additional Information

List Locality: KEDINGTON
List Parish: KEDINGTON
List District: ST EDMUNDSBURY
List County: SUFFOLK
Group Value: Upload Date:

DesigUID: DSF9113 Type: Listed Building Status: Active

Preferred Ref LBSUID Volume/Map/Item

283234 283234

Name: STABLE TO KETTON HOUSE

Grade: II Date Assigned 19/12/1961 Amended: Revoked:

Legal Description

1. KEDINGTON KEDINGTON 2006 Rectory
Road Stable to Ketton House (Formerly listed
as Coach House at The Rectory) TL 7046 24/677
19.12.61.
II

2. A C18 red brick building with a panel inscribed "PRO SUCCESSORIBUS 1766". 1 storey and attics. The front has a doorway with fanlight and an elliptical arched opening, now inset with a C20 window. Roof tiled, with 3 gabled dormers on each front and a central wood open octagonal bell turret.
Listing NGR: TL7087846376

Curatorial Notes

Type and date: 1766 STABLE. Date: 1766
Type and date: 1766 COACH HOUSE. Date: 1766
Main material: brick
Covering material: tile

Designating Organisation:

Location

Grid Reference: TL 70878 46376 (point)

Map sheet: TL74NW Area (Ha):

Administrative Areas - None recorded

Postal Addresses

Suffolk House Rectory Road, Kedington, Haverhill, Suffolk, CB9 7QL

Listed Building Addresses

Statutory
STABLE TO KETTON HOUSE
Former Statutory
COACH HOUSE AT THE RECTORY

Sources - None recorded

Associated Monuments - None

Additional Information

List Locality: KEDINGTON
List Parish: KEDINGTON

DesigUID: DSF9113 **Name:** STABLE TO KETTON HOUSE

List District: ST EDMUNDSBURY
List County: SUFFOLK
Group Value: **Upload Date:**

DesigUID: DSF9217 **Type:** Listed Building **Status:** Active

Preferred Ref **LBSUID** **Volume/Map/Item**
425125 425125

Name: STONE COTTAGE

Grade: II **Date Assigned** 19/12/1961 **Amended:** **Revoked:**

Legal Description

1. LITTLE WRATTING LITTLE WRATTING 2006 Stone
Cottage (Formerly listed as Flint Cottage
on west side of Kedington Road) TL 64 NE 10/699
19.12.6l.

II
2. A mid C19 flint house. 1 storey and attics. 2 window range, casements. It has a central 4-panel door. Roof slate, with 1 central gabled dormer.
Listing NGR: TL6979247257

Curatorial Notes

Type and date: mid C19 HOUSE. Date: from 1833 to 1866
Main material: flint
Covering material: slate

Designating Organisation:

Location

Grid Reference: TL 69792 47257 (point)

Map sheet: TL64NE **Area (Ha):**

Administrative Areas - None recorded

Postal Addresses

Stone Cottage Old Haverhill Road, Little Wrating, Haverhill, Suffolk, CB9 7UG

Listed Building Addresses

Statutory

STONE COTTAGE

Former Statutory

FLINT COTTAGE ON WEST SIDE OF KEDINGTON ROAD

Sources - None recorded

Associated Monuments - None

Additional Information

List Locality: LITTLE WRATTING
List Parish: LITTLE WRATTING
List District: ST EDMUNDSBURY
List County: SUFFOLK
Group Value: **Upload Date:**

DesigUID: DSF7671 **Type:** Listed Building **Status:** Active

Preferred Ref **LBSUID** **Volume/Map/Item**
283231 283231

Name: SUFFOLK HOUSE

DesigUID: DSF7671

Name: SUFFOLK HOUSE

Grade: II

Date Assigned 20/05/1974

Amended:

Revoked:

Legal Description

1. KEDINGTON KEDINGTON 2006 Rectory Road
TL 7046 24/317 Barton Place II

2. An early C19 white brick house with corner pilasters. 2 storeys. 4 window range, double-hung sashes with glazing bars, in plastered reveals, with gauged brick flat arches. A 6 panel door with the upper panels glazed has a semi-circular gauged brick arch with plastered tympanum. Roof slate, hipped. A tall brick and knapped flint wall extends approximately 30 yards.

Barton Place shall be amended to read Suffolk House.

1. KEDINGTON KEDINGTON 2006 Rectory
Road Barton Place TL 7046 24/317
II

2. An early C19 white brick house with corner pilasters. 2 storeys. 4 window range, double-hung sashes with glazing bars, in plastered reveals, with gauged brick flat arches. A 6-Panel door with the upper panels glazed has a semi-circular gauged brick arch with plastered tympanum. Roof slate, hipped. A tall brick and knapped flint wall extends approximately 30 yards.

Listing NGR: TL7060646606

Curatorial Notes

Type and date: early C19 HOUSE. Date: from 1800 to 1832

Main material: brick

Main material: flint

Covering material: slate

Designating Organisation:

Location

Grid Reference: TL 70606 46606 (point)

Map sheet: TL74NW

Area (Ha):

Administrative Areas - None recorded

Postal Addresses

Suffolk House Rectory Road, Kedington, Haverhill, Suffolk, CB9 7QL

Listed Building Addresses

Statutory

SUFFOLK HOUSE

Former Statutory

BARTON PLACE

Sources - None recorded

Associated Monuments - None

Additional Information

List Locality: KEDINGTON

List Parish: KEDINGTON

List District: ST EDMUNDSBURY

List County: SUFFOLK

Group Value:

Upload Date:

DesigUID: DSF9896

Type: Listed Building

Status: Active

Preferred Ref

LBSUID

Volume/Map/Item

283245

283245

Name: THE BARNARDISTON ARMS PUBLIC HOUSE

Grade: II

Date Assigned 20/05/1974

Amended:

Revoked:

DesigUID: DSF9896

Name: THE BARNARDISTON ARMS PUBLIC HOUSE

Legal Description

1. KEDINGTON KEDINGTON 2006 Silver
Street The Barnardiston Arms Public House TL 7046 24/311
II GV

2. An early C19 stuccoed brick house. 2 storeys. 3 window range, double-hung sashes with glazing bars, in plain reveals. A central double 6-panel door has a doorcase with fluted half columns and a cornice. Roof slate, hipped, with a white brick rectangular shafted chimney stack.

White House, Bridge House, Bell House, Bell Cottage and The Barnardiston Arms P.H. form a group.

Listing NGR: TL7052646459

Curatorial Notes

Type and date: early C19 HOUSE. Date: from 1800 to 1832

Type and date: PUBLIC HOUSE.

Main material: stucco

Main material: brick

Covering material: slate

Designating Organisation:

Location

Grid Reference: TL 70526 46459 (point)

Map sheet: TL74NW Area (Ha):

Administrative Areas - None recorded

Postal Addresses

Kings Hill, Kedington, Haverhill, Suffolk, CB9 7NA

Listed Building Addresses

Statutory

THE BARNARDISTON ARMS PUBLIC HOUSE

Sources - None recorded

Associated Monuments - None

Additional Information

List Locality: KEDINGTON

List Parish: KEDINGTON

List District: ST EDMUNDSBURY

List County: SUFFOLK

Group Value: Upload Date:

DesigUID: DSF9555 Type: Listed Building Status: Active

Preferred Ref LBSUID Volume/Map/Item

283241 283241

Name: THE DELL

Grade: II Date Assigned 20/05/1974 Amended: Revoked:

Legal Description

1. KEDINGTON KEDINGTON 2006 Silver
Street The Dell TL 7046 24/312
II GV

2. The remaining part of a C17 timber-framed and plastered range. Altered in the C20. 1 storey and attics. C20 casement windows (1 is an oriel bay) and a C20 glazed door. Roof thatched with 2 gabled dormers.

The Stores (Post Office), Kimcot and The Cottage, Vine Cottage, Brook Cottage, The Dell, and The Old Forge form a group.

Listing NGR: TL7055046597

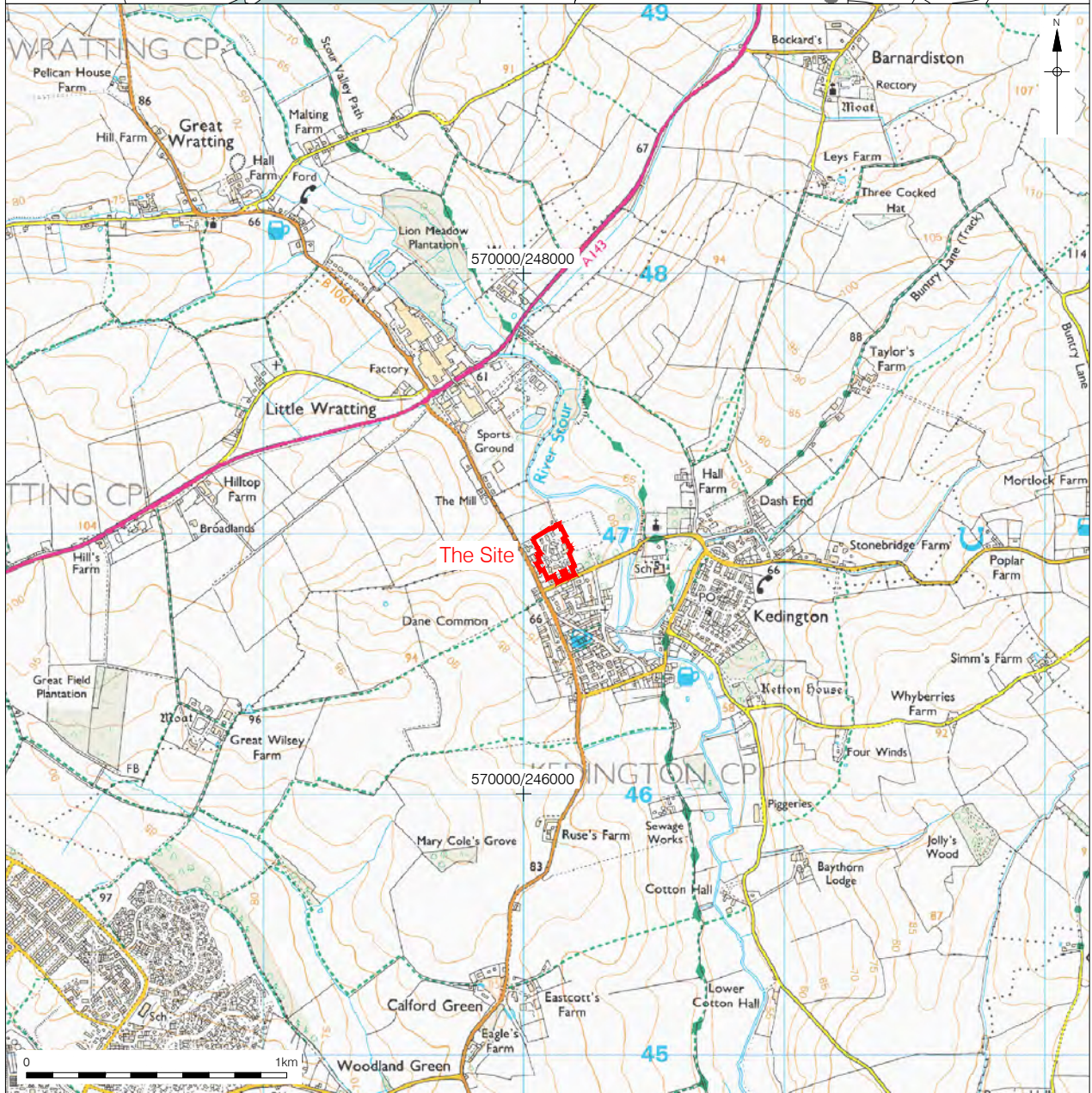
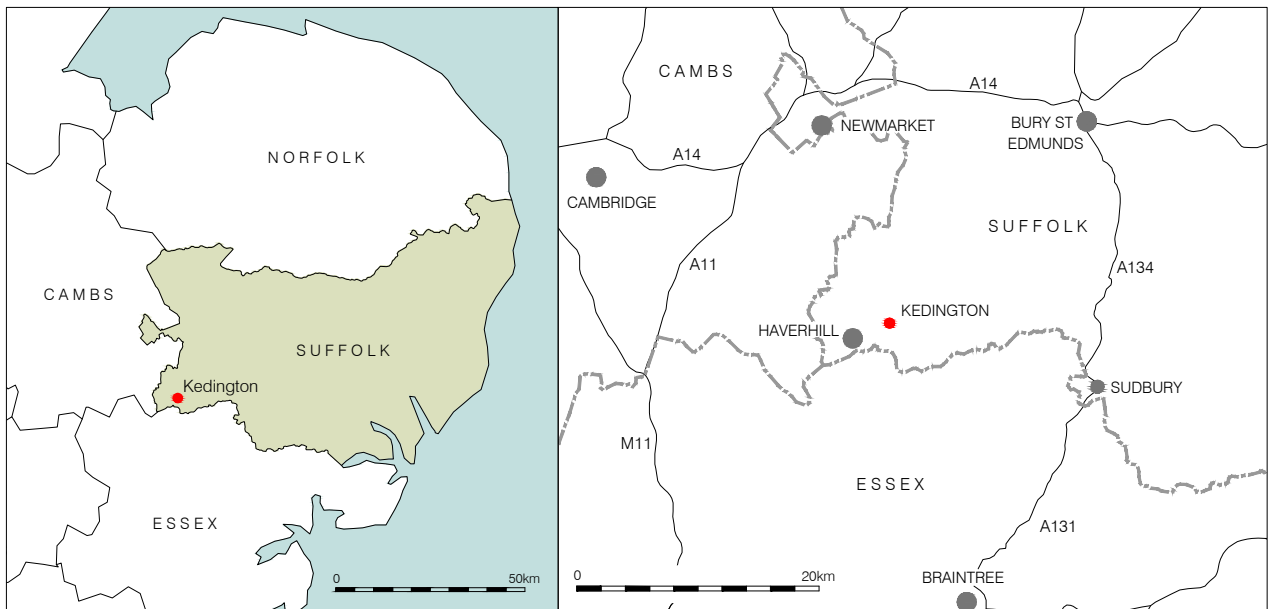
Curatorial Notes

Type and date: C17 TIMBER FRAMED HOUSE. Date: from 1600 to 1699

Cgms

www.cgms.co.uk

Cgms



© Crown copyright 2013. All rights reserved. License number 36110309

© Pre-Construct Archaeology Ltd 2013

04/12/13 MR

Figure 1
 Site Location
 1:2,000,000; 625,000 & 25,000 at A4

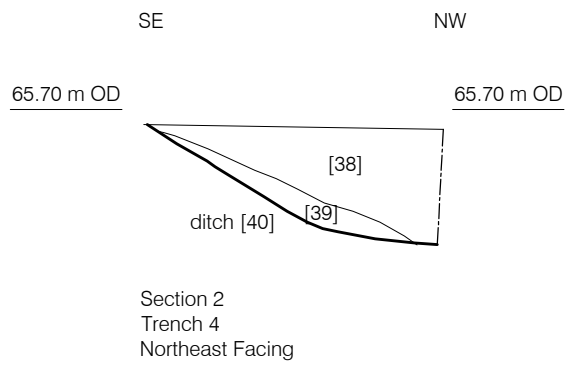
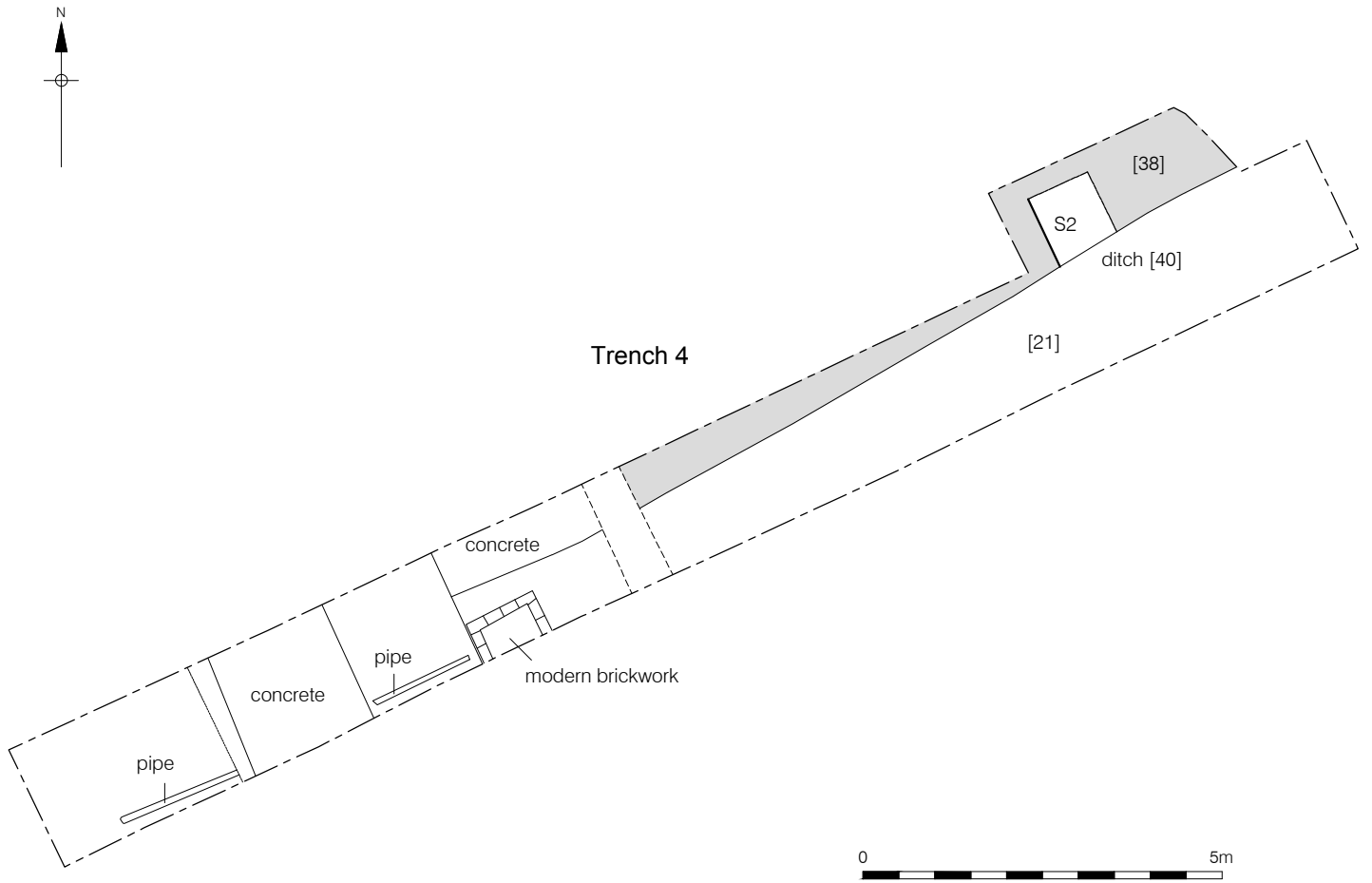


© Crown copyright 2013. All rights reserved. License number 36110309

© Pre-Construct Archaeology Ltd 2013

04/12/13 JB

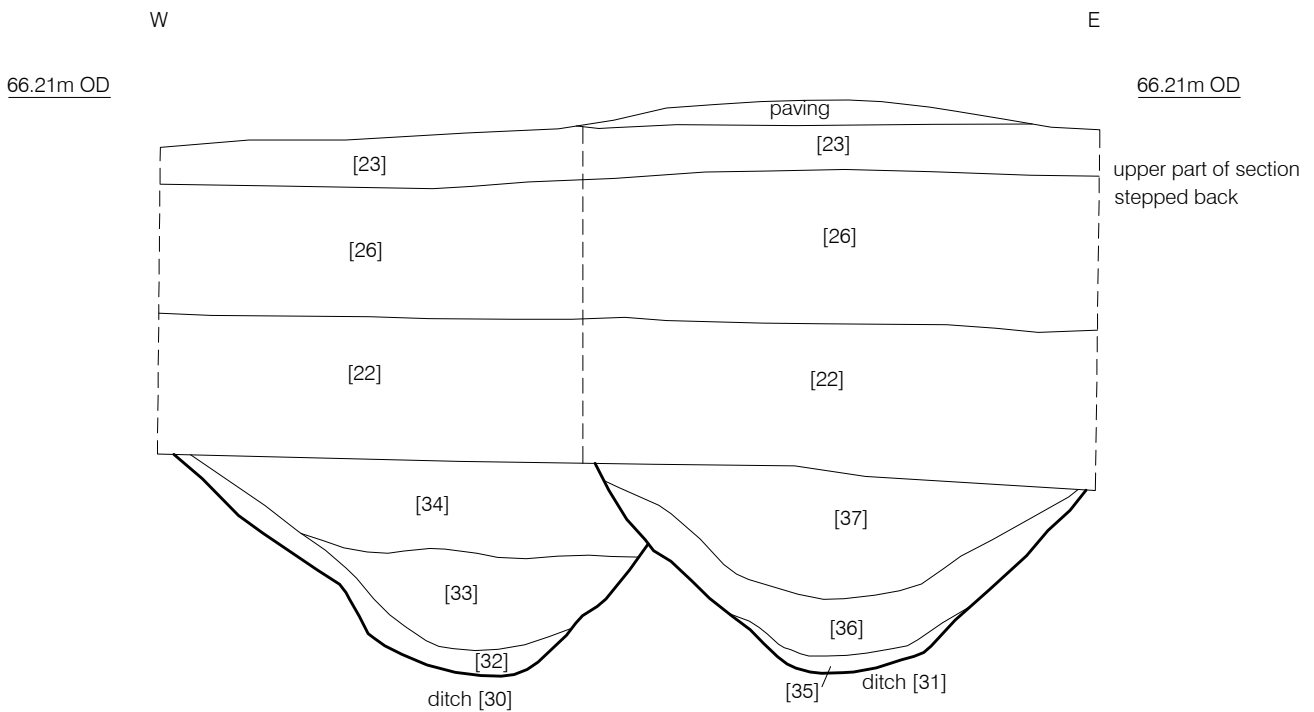
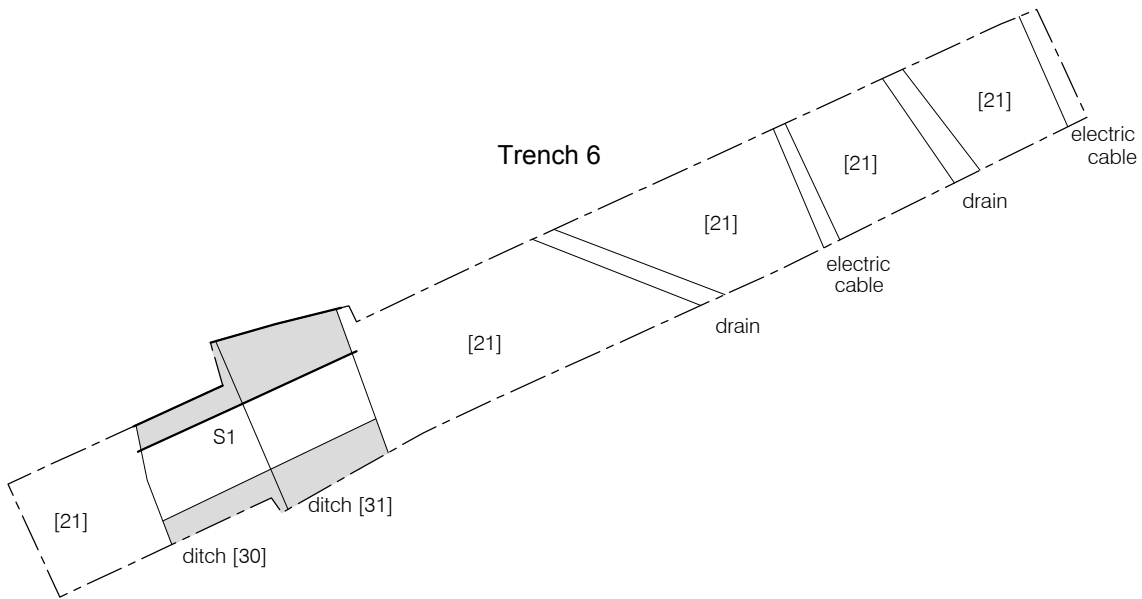
Figure 2
Trench Location
1:1000 at A4



© Pre-Construct Archaeology Ltd 2013

04/12/13 JB/JS

Figure 3
Plan and Section of Trench 4
Plan 1:100; section 1:25



Section 1
Trench 6
South Facing





Figure 5
Archaeological trenches and features shown
in relation to proposed development layout
1:1000 at A4

PCA

PCA SOUTH

UNIT 54
BROCKLEY CROSS BUSINESS CENTRE
96 ENDWELL ROAD
BROCKLEY
LONDON SE4 2PD
TEL: 020 7732 3925 / 020 7639 9091
FAX: 020 7639 9588
EMAIL: info@pre-construct.com

PCA NORTH

UNIT 19A
TURSDALE BUSINESS PARK
DURHAM DH6 5PG
TEL: 0191 377 1111
FAX: 0191 377 0101
EMAIL: info.north@pre-construct.com

PCA CENTRAL

7 GRANTA TERRACE
STAPLEFORD
CAMBRIDGESHIRE CB22 5DL
TEL: 01223 845 522
FAX: 01223 845 522
EMAIL: info.central@pre-construct.com

PCA WEST

BLOCK 4
CHILCOMB HOUSE
CHILCOMB LANE
WINCHESTER
HAMPSHIRE SO23 8RB
TEL: 01962 826 761
EMAIL: info.west@pre-construct.com

PCA MIDLANDS

17-19 KETTERING RD
LITTLE BOWDEN
MARKET HARBOROUGH
LEICESTERSHIRE LE16 8AN
TEL: 01858 468333
EMAIL: info.midlands@pre-construct.com

