

Figure 3: Location of known HER finds/features within 500 metres of the proposed development site



NP Archaeology Ltd  
2011

New Buildings, Whitbeck, Millom

CLIENT:


Mr. Lowry

SCALE: 1:5,000 at A4


DRAWN BY: JS


DATE: August 2011

KEY:

 Site Boundary

 HER site

 Extent of HER site

 500m radius



Reproduced by permission of Ordnance Survey on behalf of The Controller of Her Majesty's Stationery Office. © Crown copyright. All rights reserved. Licence number 100014732

REPORT No:

CP 1519/11

FIGURE:

3