

New Buildings

Track

Trench 2

Trench 3

Trench 1





 <p>NP Archaeology Ltd 2011</p>	<p>PROJECT: Title as in report SCALE: 1:1000 at A4 REPORT No: CP01519 CLIENT: Mr Lowry DRAWN BY: AC DATE: September 2011 FIGURE: 8</p>	<p>KEY:</p> <p> Site Boundary</p> <p> Evaluation Trench</p>	 <p>Reproduced by permission of Ordnance Survey on behalf of The Controller of Her Majesty's Stationery Office. © Crown copyright. All rights reserved. Licence number 100014732</p>
--	--	---	---

Figure 8 : Location of evaluation trenches