





Figure 2: Detailed location of the Whitesike and Bentyfield Mining Complex.

 NP Archaeology 2012		Whitesike and Bentyfield Mining Complex	CLIENT:  North Pennines AONB	SCALE:  1:4000 at A4	DRAWN BY: AB DATE: April 2012	KEY:  <div data-bbox="783 1881 807 2112">  Site boundary         </div> <div data-bbox="724 1881 764 2038">  Water         </div>	<div data-bbox="493 1937 568 1998" data-kind="parent" data-rs="2">  </div> <div data-bbox="387 1834 451 2123"> <p>Reproduced by permission of Ordnance Survey on behalf of The Controller of Her Majesty's Stationary Office. © Crown copyright. All rights reserved. Licence number 100014722</p> </div>	REPORT No:  CP 01467/11	FIGURE:  2
--	--	--	------------------------------------	----------------------------	----------------------------------	---	--	-------------------------------	------------------