




|  |   |   |   |
|--|---|---|---|
|  <p>NP Archaeology Ltd<br/>2012</p> | <p>PROJECT: Little Bampton WwTW to Aikton</p> <p>SCALE: 1:7500 at A4</p> <p>REPORT No: CP10102</p> <p>CLIENT: United Utilities</p> <p>DRAWN BY: FW</p> <p>DATE: January 2012</p> <p>FIGURE: 2</p> | <p>KEY:</p>  Pipeline Route |  <p>Reproduced by permission of Ordnance Survey on behalf of The Controller of Her Majesty's Stationery Office. © Crown copyright. All rights reserved. Licence number 100014732</p> |
|--|---|---|---|

Figure 2: Detailed Site Location