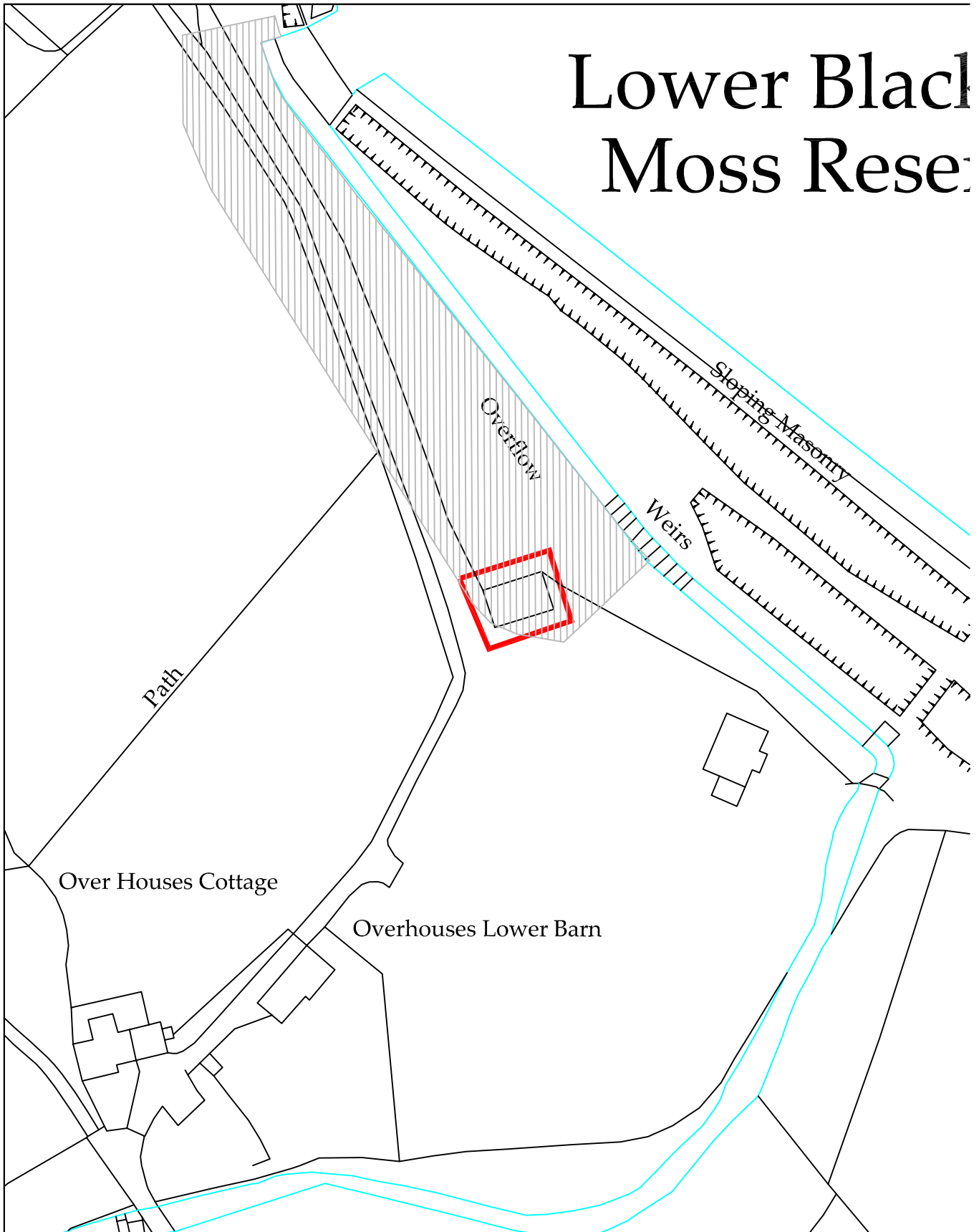




Lower Black Moss Rese:



NP Archaeology Ltd
2012

PROJECT: Black Moss, Barley, Lancashire
 SCALE: 1:1000 at A4
 REPORT No: CP10098
 CLIENT: United Utilities
 DRAWN BY: JS
 DATE: January 2012
 FIGURE: 2

KEY:

-  Site Boundary
-  Area to be reprofiled



Reproduced by permission of Ordnance Survey on behalf of The Controller of Her Majesty Stationery Office. © Crown copyright. All rights reserved. Licence number 10001

Figure 2: Detailed Site Location