

Plate 1: Harper's Hill site; aerial photograph looking north-east (image: ©Bing Maps).

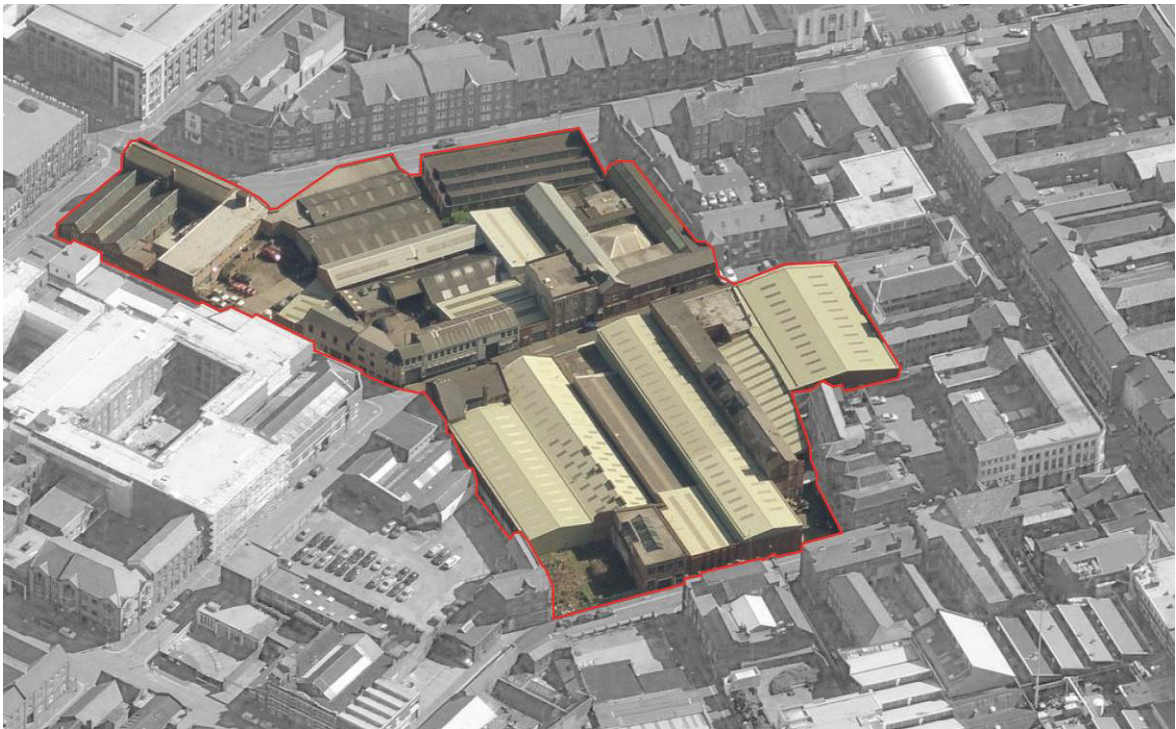


Plate 2: Harper's Hill site; aerial photograph looking south-west (image: ©Bing Maps).



Plate 3: Northwood Street looking west from junction with James Street.



Plate 4: Northwood Street looking east (from Bldg. 9).



Plate 5: James Street looking south-east from junction with Northwood Street.



Plate 6: James Street (upper end) looking north-west.



Plate 7: Junction of Brook Street / Newhall Street looking north.



Plate 8: Looking east along Graham Street with Bldg. 2 and spire of St. John's Church in background.



Plate 9: Building 4 (113 Northwood Street); south elevation to Northwood Street looking north-west.



Plate 10: Building 4 (113 Northwood Street); south elevation to Northwood Street looking north-east (with Bldg. 6 top left and Bldg. 1 to right).



Plate 11: 'Ghost' of early street frontage range of No. 113, evident on west gable end of Bldg. 1 following demolition of Bldg. 4 (21.09.21)



Plate 12: Building 4 (113 Northwood Street); interior looking south, portal-framed Bays 1-3.



Plate 13: Building 4 (113 Northwood Street); interior looking north from Bay 5, steel-trusses Bays 4-12.



Plate 14: Building 4: inserted office / mess room / toilets at east side of Bays 2/3.



Plate 15: Building 4: opening to Bldg. 6 at Bay 3 of west wall.



Plate 16: Building 4: north wall with inserted opening to Building 5 (left).



Plate 17: Blocked, arched opening to north wall.



Plate 18: Detail of chamfered plinth to west wall (Bay 3).



Plate 19: Building 5 in streetscape context looking south-west; vacant plot to foreground formerly Nos.41-45 Regent Place (demolished October 1999).



Plate 20: Building 5; north elevation to Regent Place with central roller door [d1].



Plate 21: Crittall-type steel casement window [w1].




Plate 22: Doorway [d2] inserted into eastern window.



Plate 23: Relic pier from precursor range.



Plate 24: Building 5: east elevation to vacant plot (formerly 41-5 Regent Place); note 'ghost' of saw-tooth roof to left.



Plate 25: Remains of 'wall box' for former line-shafting.



Plate 26: Blocked archway in projecting chimneybreast.



Plate 27: Building 5: detail of patent-glazed roof light with associated areas of white-glazed brickwork.



Plate 28: Building 5; ground floor [G1] looking north.



Plate 29: Building 5; ground floor [G1] looking south.



Plate 30: Building 5; secondary stair B.



Plate 31: Building 5; enclosed stair B to NE angle .




Plate 32: Building 5: inserted door communicating with Building 4 to south.



Plate 33: Building 5; first floor structure



Plate 34: Building 5; stair A rising to 1F level.



Plate 35: Building 5; head of stair A at 1F level.



Plate 36: Building 5; 1F level looking north with pitched roof-light over.



Plate 37: Building 5; 1F level looking south with pitched roof-light over.



Plate 38: Building 5; 1F patent-glazed roof slope to east side of Bays 3/4.



Plate 39: Building 5; hatch over hoist void at north-west angle of 1F.



Plate 40: Building 5; infilled hoist void as visible at GF level.



Plate 41: Building 5; angled RSJ above hoist void.



Plate 42: Building 6; south elevation to Northwood St.



Plate 43: Building 6; south elevation to Northwood St.;
late-C20th-section (No. 119).



Plate 44: Building 6a; south elevation to Northwood St.; early section (No. 117). BBP 8680, 1892.



Plate 45: Building 6a; Dated doorhead 'PGA & Co., 1892' (PG Allday).



Plate 46: Building 6a; south elevation to Northwood St. – window details.



Plate 47: Building 6a; south elevation to Northwood St. blocked cart entry.



Plate 48: Detail of Iron bollard.



Plate 49: Building 6: north elevation to Regent Place; oblique view looking south-west.




Plate 50: Building 6a: interior, flat-roofed section [G1] behind historic façade.




Plate 51: Building 6a: eastern range ([G3]; 117 Northwood Street) looking north.



Plate 52: Building 6b: western range ([G4]; 119 Northwood Street) looking north.



Plate 53: Building 6b; fragmentary remains of 1901 shopping range.



Plate 54: Building 7a; south elevation to Northwood Street looking north-east (BPP 78586, 1945).



Plate 55: Raised elevation at Bays 1/2.




Plate 56: Detail of change in brick (raised after 1948).



Plate 57: Building 7a; 'Crittall'-type steel casement windows.



Plate 58: Building 7a; vehicular doorway [d2] inserted at Bay 5/6 of Northwood Street elevation.



Plate 59: Building 7a; primary doorway [d1] at Bay 1.



Plate 60: Secondary upper storey of eastern return



Plate 61: Secondary upper floor level over eastern return of 1945 street frontage block **7a**.



Plate 62: West elevation of eastern return of frontage range **7a**, as observed after removal of covered yard **8** (21.09.21)




Plate 63: Clear change in brickwork at 1F/2F level.



Plate 64: Pitched roof light.



Plate 65: Gable end of former, narrower covered yard to south end of yard [8].



Plate 66: Building 7a; east elevation following removal of adjacent range (Bldg. 6), looking north-west.



Plate 67: Detail of door [d1].




Plate 68: Detail of Stair A.



Plate 69: Ground floor interior of street frontage range 7a, [G2] looking north-east.



Plate 70: Concrete beam ceiling over [G2].



Plate 71: Door to sub-station [G3].



Plate 72: Sub-station / 'power house' [G3] to north-east corner of GF.



Plate 73: Pitched roof-light over rear of Bays 3/4.



Plate 74: [G5] at Bays 4-6, looking east from covered yard 8.



Plate 75: Stair B rising at Bay 6 Plate to 1F level.




Plate 76: Stair A rising at 1F landing [F1].



Plate 77: Passage [F2] looking west.



Plate 78: Scar of former partitions to floor.



Plate 79: Room [F3] looking east.



Plate 80: Room [F4] looking south.



Plate 81: Room [F3] looking west, with 1/2-glazed partition.



Plate 82: 1940s-style panelled doors.



Plate 83: Steel door to strong room [F8].



Plate 84: Strong room door; detail of maker's plate.

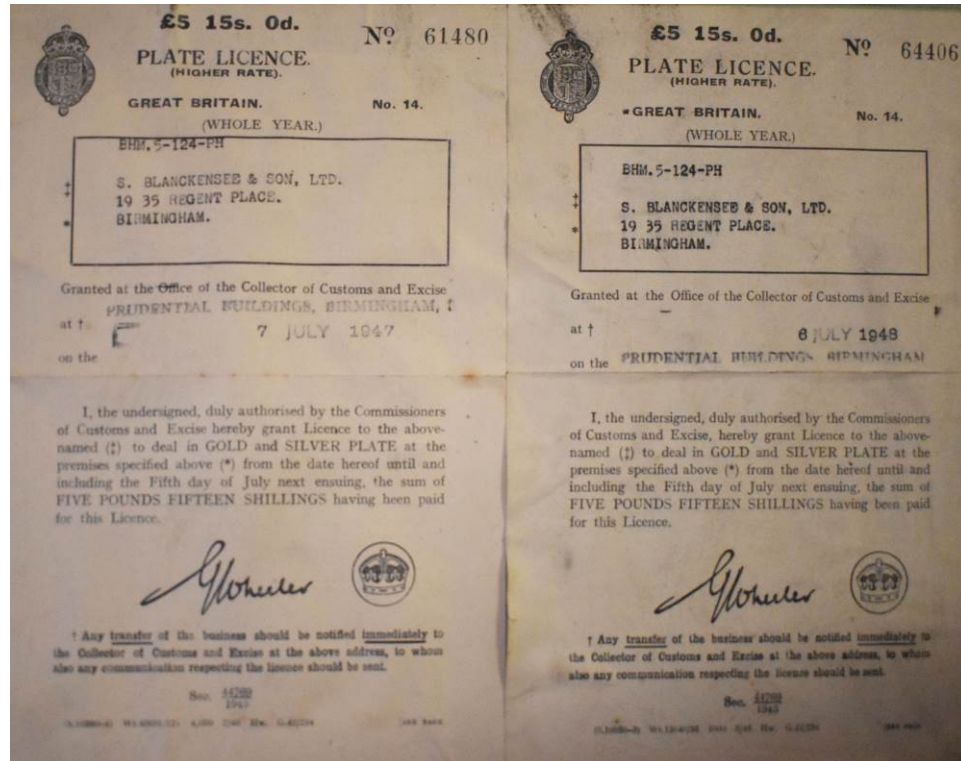


Plate 85: Plate licences in name of S. Blankensee & Son Ltd. (19-35 Regent Place), dated 1947/48.



Plate 86: Second floor room [S2] looking north; note scarring to floor indicating former subdivision of space.



Plate 87: Lateral roof light to east side of [S2].



Plate 88: Glass-block panel in floor of [S2], formerly lighting stair A.



Plate 89: Looking north-east over flat roof of Bldg. 7a; pitched, patent -glazed rooflight to right lights former passage [F2].



Plate 90: West elevation of **Bldg. 7b** seen from flat roof of **7a**.



Plate 91: West elevation of **Bldg. 7b** after removal of covered yard **8**, looking north.



Plate 92: West elevation of **Bldg. 7b** after removal of covered yard **8**, looking south.



Plate 93: Building 7b: Segmental-headed windows with triple-header arches and secondary timber casements (Bay 7, 1F).



Plate 94: Building 7b: Variant window details, with multi-pane iron frames (Bay 9, 1F).



Plate 95: Building 7b; west elevation, relic triple-header brick arches at Bay 9 denoting former GF window openings.



Plate 96: Building 7b; east elevation (after removal of Bldg. 6). **NB.** clear change in brickwork at 1F level.



Plate 97: Building 7b; north gable end.




Plate 98: Herring-bone braced 1F structure over.



Plate 99: Building 7b; west elevation, open to yard at Bays 7/8 [G6] (original 'engine house'; formerly furnished with projecting half-glazed wall).



Plate 100: Longitudinal RSJ to east side of [G6], reflecting location of skylight marked on original plans.



Plate 101: Building 7b; west elevation, Bays 9/10 to yard (with seg. brick arches above inserted concrete lintels).



Plate 102: Building 7b; west elevation, Bays 11/12 to yard (with seg. brick arches above inserted concrete lintels).



Plate 103: Building 7b; transverse access at Bay 12.




Plate 104: Building 7b; Bay 13 looking north-west.



Plate 105: Stair C at GF level, Bay 14; NB. wall string cutting across blocked door in north wall.




Plate 106: Stair C at 1F level, Bay 14; NB. wall string cutting across blocked door in north wall.




Plate 107: 'SMS Express' elevator with scissor-gate doors.



Plate 108: Timber-panel lined elevator car.



Plate 109: Building 7b; first floor looking south from Bay 13.



Plate 110: Building 7b; first floor looking north from Bay 11.



Plate 111: Building 7b, 1F; blocked windows to transverse wall at south side of Bay 7 (original, 1903 gable end).



Plate 112: Building 7b, 1F; blocked door at Bay 10 (N).
originally serving raised link-bridge.



Plate 113: Building 7b, 2F; head of Stair C at Bay 14.



Plate 114: Building 7b; 2F looking south from Bay 9 towards Bays 7/8.




Plate 115: Building 7b; 2F looking north from Bay 9 towards Bays 10-13.



Plate 116: Strapped, joggled king-post with raking struts.



Plate 117: Strapped apex.



Plate 118: Tie resting on inset stone block.



Plate 119: Circular apex vent at Bay 10/11.



Plate 120: Building 8, north elevation.



Plate 121: Covered yard 8, interior looking north with range 7b to right.



Plate 122: Covered yard 8, interior looking south with range 7b to left.



Plate 123: Roof of covered yard 8 looking north from roof of street frontage range 7a. Note brick gable of precursor covered yard to foreground.



Plate 124: Building 9; south elevation to Northwood Street looking north-west, seen from 1F level of Bldg. 13.



Plate 125: Building 9; blind north gable end, backing onto workshop range of Deakin and Francis of Regent Place, looking west over mono-pitch roof of covered yard 8 from 2F level of Bldg. 7.



Plate 126: Building 9; interior looking north.



Plate 127: Building 9; interior looking south.



Plate 128: Building 9 looking south-east, relic features of former shopping range assoc. Bldg. 7.



Plate 129: Building 9 looking east, relic features of former shopping range assoc. Bldg. 7.



Plate 130: Building 10; east elevation, looking south down James Street (10a to right; 10b to centre; 10d to left).



Plate 131: Building 10; east elevation, looking north-west up James Street (10d to foreground; 10b to centre; 10a to right).



Plate 132: Building 10a (No. 10 James Street); east elevation to street. (. blue painted plinth to right may reflect former yard wall, shown on mapping on 1855 and 1870/71).



Plate 133: Building 10a; blocked opening to plinth.



Plate 134: Building 10a; blocked door to south (see Plate 147).



Plate 135: Building 10a; western elevation (centre) to yard of Bldg. 11.



Plate 136: Western (yard) door to Bldg. 10a.



Plate 137: Spiral stair A rising from [B1].



Plate 138: Detail of spiral stair A.



Plate 139: [UG1]; straight-flight stair D rising to [UF3].



Plate 140: Building 10a basement [B1] looking north (strong room door to right).



Plate 141: Strong room [B2] door.



Plate 142: Strong room door; maker's plate.



Plate 143: Strong room [B2] with safe chest.



Plate 144: Safe chest maker's plate.



Plate 145: Spiral stair A at corner of [B1].




Plate 146: Detail of spiral stair rising to [UG1].



Plate 147: Basement room [B3] looking south-east, NB. blocked door to right (see Plate 134).



Plate 148: Room [UG1] looking south-west.



Plate 149: Room [UG1] looking north.



Plate 150: [UF3]; enclosed head of stair D.



Plate 151: [UF1]; enclosed head of stair A.



Plate 152: Head of Stair A at [UF1].



Plate 153: Door inserted in west wall of [UF2].



Plate 154: Room [UF1] looking north-east.



Plate 155: Building 10b (No. 11 James Street); east elevation to James Street. (NB. window to right of roller door set within original doorway opening – transverse entry bay indicated here on Piggott-Smith, 1855).



Plate 156: Bldg. 10b, James Street façade, 1F window.



Plate 157: Doorway at Bay 3 from N.



Plate 158: Bldg. 10b, James Street façade; roller door and adjacent, former cart entry, modified to house window.



Plate 159: Bldg. 10b, upper rear (west) elevation visible from yard, above 10c.



Plate 160: Building 10b; [LG1] looking east (BD); entry-bay indicated here on Piggott-Smith, 1855.



Plate 161: Inserted stair C to west side of [LG1].



Plate 162: Building 10b; Room [LG2] looking north.



Plate 163: Building 10b; Room [LG2]; roller door to James Street.



Plate 164: West side of 10b open to covered yard 10c at basement level (openings formed in 1928).



Plate 165: Stair B rising from, [LG2].



Plate 166: Enclosed head of Stair B at [LF3].



Plate 167: Detail of Stair C (1).



Plate 168: Detail of Stair C (2).



Plate 169: Room [LF1] looking east.



Plate 170: Room [LF1] looking west.



Plate 171: Room [LF2] looking south-east.



Plate 172: Chimneybreast to north wall of [LF2].



Plate 173: Trimmed, brick hearth slab exposed in ceiling of [LG1].



Plate 174: Room [LF3] looking north-east.



Plate 175: Section of lath and plaster ceiling exposed to ceiling of [LF3]



Plate 176: Covered yard 10c looking south.



Plate 177: Covered yard 10c looking north.



Plate 178: Scar in floor of 10c indicating eastern limit of early shopping range (removed 1927-47).




Plate 179: Blocked window of former shopping range.



Plate 180: Blocked windows visible to west.



Plate 181: Bldg. 10d, streetscape looking north.



Plate 182: Bldg. 10d., east elevation to James Street.



Plate 183: Building 10d, south elevation as seen from Bldg. 15a, looking north (James Street to right) with rebuilt gable end of truncated range 10b beyond. NB. scar of curved roof to east elevation of 11b (left).



Plate 184: Building 10d, interior looking east (NB. stub wall to left).



Plate 185: Building 10d, interior looking west, opening onto basement level of Bldg. 11b.



Plate 186: Building 11a; street elevation to Northwood Street (oblique) looking south-east.



Plate 187: Building 11a; street elevation looking south-west.




Plate 188: SJ to east end of range.



Plate 189: Building 11a: north elevation entry at Bay 1.



Plate 190: Building 11a: north elevation representative detail of fenestration (Bays 2/3).



Plate 191: Building 11a: inserted door (1933) at Bay 6/7.



Plate 192: Building 11a: former pitched-roof profile on side elevation of Bldg. 12.



Plate 193: Building 11a; blind rear (south) elevation to yard (with Bldgs. 11d and 11e to foreground left and centre).



Plate 194: Building 11a; eastern section over access bay.



Plate 195: Bldg. 11a; interior looking west.



Plate 196: Bldg. 11a; interior looking east.




Plate 197: Building 11a: blocked doorway openings in south wall at Bays 5/6. NB. projecting stub of former transverse partition.



Plate 198: Building 11a: steel 'W' pattern Fink roof trusses introduced over lowered range in 1933.




Plate 199: Building 11a: blocked door high in east gable.



Plate 200: Same door visible in room over access bay.



Plate 201: Building 11a: room above entrance bay.



Plate 202: Building 11a: room above entrance bay, looking east.



Plate 203: Building 11b; south elevation looking north-west (Bldg. 15c to left, Bldg. 10d to right); NB. rebuilt end bay.



Plate 204: Building 11b; interior at basement (lower ground floor) level, looking west.



Plate 205: Building 11b; double-header brick arch of original window opening to north wall.



Plate 206: Building 11b; recess to north elevation: Bay 5.



Plate 207: Doors at Bay 10 of basement (north wall).



Plate 208: Door to yard at Bay 2 (south).



Plate 209: Basement open to Bldg. 10d (former carpenter's shop') at east end of range 11b.




Plate 210: Building 11b; interior at ground floor level, looking east.




Plate 211: Building 11b: steel 'double-fan roof trusses', introduced 1948.



Plate 212: Bldg. 11b: modified north wall with upper clerestory lighting.




Plate 213: Bldg. 11b: detail of south wall fenestration
NB. original brick-arch over.



Plate 214: Building 11c: east elevation to yard.



Plate 215: Building 11c: interior looking east, doorway to left opens onto range 11d.



Plate 216: Building 11c: interior looking west; doors to left open to range 11b.



Plate 217: Building 11c: detail of date stone to east gable end commemorating 'opening' of workshop, October 4th 1948.



Plate 218: Building 11d; late 20th-century entrance bay to Northwood Street at west end of truncated range 11a (replacing five original window bays of latter structure).



Plate 219: Building 11d; interior looking east, mono-pitch roof to eastern bays (south elevation of Bldg. 11a to left).




Plate 220: Building 11d; interior looking north, fully pitched roof over western bay with roller door opening to Northwood Street (east elevation of Bldg. 12 to left).



Plate 221: Building 11d; east elevation to yard (Bldg. 11c to left; 11a/e to right and Bldg.12 to background).



Plate 222: Building 11e (sub-station); general, oblique view looking north-west.



Plate 223: Free-standing steel stanchion indicating former covered loading bay serving Bldg. 11a.



Plate 224: Covered yard 11f adjacent to Bldg. 11c.



Plate 225: Covered yard 11f adjacent to Bldg. 11c; general view looking south-west.



Plate 226: Building 11g (mess room/toilet block); general view looking south-east (covered yard 11f to right).



Plate 227: Building 11g; interior of kitchen/mess room looking east.



Plate 228: Building 11g; interior of wash-room with pitched, glazed ceiling-light.



Plate 229: Building 12a within streetscape context.



Plate 230: Building 12a; north elevation to Northwood St.



Plate 231: Building 12a; relic chamfered brick plinth



Plate 232: Building 12a; detail of tile cladding (post-1964).



Plate 233: Building 12a: ground floor rear (south) elevation, visible within rear range; cart entry to left.



Plate 234: Building 12a: 1F/2F of rear (south) elevation, visible from adjacent range (Bldg. 13).



Plate 235: Secondary stair well rising from Bldg. 13 to 2F level of Bldg. 12.



Plate 236: Bldg. 12a: basement level [B1] looking SW.




Plate 237: Bldg. 12a: basement partitioning.



Plate 238: Bldg. 12a: [B1] ceiling structure.




Plate 239: Bldg. 12a: passage [G3] looking north.



Plate 240: Bldg. 12a: ground floor [G2] looking north.




Plate 241: Bldg. 12a: stair rising from lobby [G1].




Plate 242: Bldg. 12a: upper flights of open-well stair.



Plate 243: Bldg. 12a: head of stair at 2F [S1].



Plate 244: Bldg. 12a: first-floor lobby [F2].



Plate 245: Bldg. 12a: second floor office [S6] looking south-west.



Plate 246: Building 12b; interior looking north.



Plate 247: Building 12b; interior looking south.



Plate 248: Building 12b; view over mono-pitch roof from 2F (room S6) of Building 12a.



Plate 249: Building 12b; south elevation to yard adjacent to Bldg. 15 (incorporating early fabric at ground level).



Plate 250: Building 13a-c; north elevation to Northwood Steet looking south-west (compare with image inset at §.4.10.13).



Plate 251: Building 13a-c; north elevation to Northwood Steet looking south-east.



Plate 252: Bldg. 13a; north gable end (1902).



Plate 253: Bldg. 13b; north (street) elevation (1911).



Plate 254: Building 13c; five window-bay extension of Northwood Street frontage (1920) incorporating cart entry



Plate 255: Building 13; first-floor fenestration details to gable end of 13a.



Plate 256: Bldg. 13a, pedestrian door, possibly inserted.




Plate 257: Bldg. 13b, blocked GF window.



Plate 258: Bldg. 13b, 1F window.



Plate 259: Bldg. 13c, cartway entrance bay.



Plate 260: Bldg. 13c, sliding doors to three-bay vehicular garage.



Plate 261: Blind southern gables of 13a (right) and 13d (left).



Plate 262: Bldg. 13a, west elevation (GF) as seen from covered yard 13j.



Plate 263: Bldg. 13a, west elevation (1F) as seen from raised link passage 13I.



Plate 264: Bldg. 13a; chamfered plinth detail.



Plate 265: Bldg. 13a; central door to west elevation.



Plate 266: Bldg. 13a; window detail to west elevation.



Plate 267: Bldg. 13a; original 1F door at Bay 3.




Plate 268: Bldg. 13a; original 1F door at Bay 5.




Plate 269: Bldg. 13a; secondary, inserted door formed at Bay 7 to south end of range.



Plate 270: Building 13a; first-floor east elevation looking south-west, with ground-floor skylight and projecting turret.



Plate 271: Building 13a, interior; ground floor [G2] looking south.



Plate 272: Building 13a, interior; ground floor [G2] looking north.



Plate 273: Bldg. 13a; stair A rising at Bay 1.



Plate 274: Building 13a; 1F landing of stair A.



Plate 275: [G2], Bay 4 with access door and ceiling void over. NB. concrete beam ceiling.



Plate 276: [G2] looking north beneath eastern sky-light with cast-iron support column.



Plate 277: Original profile of eastern skylight.




Plate 278: [G2], Bay 4 (E): spiral stair inserted in former toilet block projection



Plate 279: [G2]; inserted stair B rising at Bay 3 (E).



Plate 280: Head of spiral stair C at Bay 4.



Plate 281: Bldg. 13a; canteen [F20] at Bays 5/7 looking south.



Plate 282: Corridor [F16] looking north.




Plate 283: Office [F18] looking west.



Plate 284: Bldg. 13a; 1F hoist at Bay 4 [F19].



Plate 285: Roof structure over Bldg. 13a.



Plate 286: Rear (south) elevation of building 13b; GF as seen from covered yard 13j with cart entry [G5] to left.



Plate 287: Building 13b; 1970s first floor extension (extending over cart entry [G5] to left)



Plate 288: Building 13b: First floor corridor [F3] looking west.



Plate 289: Building 13b: Office [F12] looking south.



Plate 290: Building 13c; transverse cart entry [G5] looking north (shopping range 13d to left).



Plate 291: Building 13c; vehicular garage [G6] looking north-west.



Plate 292: East elevation of shopping range 13d after removal of adjacent structures (photographed 21.09.2021).



Plate 293: East elevation (Bays 2-4) of shopping range **13d**; GF as seen from covered yard **13j** with cart entry to right.
NB. three blocked doors to centre originally served coal, coke and petrol stores (later combined as **[8a/b]**).



Plate 294: Building **13d**: detail of GF window.



Plate 295: Building **13d**: 1F (E) Bays 2/3, looking north.



Plate 296: Partly blocked/converted doors formerly serving coal / coke / petrol stores.




Plate 297: Building 13d, ground floor looking north.



Plate 298: Building 13d, ground floor looking south.



Plate 299: Building 13d, ground floor looking north beneath single-storey section.



Plate 300: Detail of dead-weight drop-stamp.



Plate 301: Building 13d: enclosed office [G8] (former stores) with adjacent drop-stamp.



Plate 302: Building 13d: stair D rising at Bay 1.



Plate 303: Building 13d: stair E rising at Bay 7.



Plate 304: Building 13d: head of stair E at Bay 7.



Plate 305: Building 13d: head of stair D at Bay 1 (doorway to right opens to 1F of 13c).



Plate 306: Shopping range 13d; first-floor level [F12], looking north.



Plate 307: Detail of roof structure over shopping range 13d.



Plate 308: Shopping range 13d; first-floor floor hatch at Bay 4.



Plate 309: Shopping range 13d; first-floor, eaves-level, finned heating pipes.



Plate 310: Shopping range 13d; opening to raised link passage 13i at Bay 4.



Plate 311: Top-lit section of 13d, looking south.



Plate 312: Building 13e (centre/right of image); ground floor as seen from covered yard 13j (NB. 13h and Stair F to left).



Plate 313: Building 13e; ground floor level, open to adjacent yard areas, looking north-west.



Plate 314: Building 13e; looking south-east at ground floor level, open to covered yards 13f/g.



Plate 315: Building 13e; first floor level as seen from first floor of Bldg. 13a, looking north-west (Stair F to right).



Plate 316: Blind windows and blocked door to 1F 13d (Bays 5/6), backing onto contemporary Bldg. 13e.



Plate 317: Covered yard 13f looking west, with primary open bays onto shopping range 13d.



Plate 318: Steel 'Fink'-truss roof over covered yard 13f, with patent-glazed roof light.



Plate 319: Steel ½-truss roof structure over covered yard 13g flanking shopping range 13a (to right).



Plate 320: Boiler room 13h (left) and base of stairwell F (centre) as seen from covered yard 13j, looking south.



Plate 321: Boiler room 13h (right) and adjacent stairwell F (centre) as seen from [G12] looking north-east.



Plate 322: Boiler room 13h to SE corner of yard 13j.



Plate 323: Boiler room 13h and stair F from 1F of 13a.



Plate 324: Stairwell F opening off south side of link 13i.



Plate 325: Base of stair F to south side of yard 13j.



Plate 326: Concrete piers supporting raised link 13i to south side of yard 13j.



Plate 327: Raised link 13i (seen from 1F level of 13d).




Plate 328: Looking west along link 13i towards 13d; stairwell F opening to left.



Plate 329: Covered yard 13j looking south-west.



Plate 330: Covered yard 13j (aerial view, Google Earth).




Plate 331: Covered yard 13j as seen from first floor of shopping range 13a.



Plate 332: Building 14; street elevation to Graham Street looking north-west.



Plate 333: Building 14; street elevation to Graham Street looking north-east (with secondary, brick-built garage to left, set back from the street frontage).



Plate 334: Building 14; rear elevation looking south-west.



Plate 335: Building 14; rear yard, looking west, backing onto tall 'retaining wall' forming back of Bldgs. 12/13.



Plate 336: Building 14; Detail of wall cladding panels.



Plate 337: Building 14; view over saw-tooth roof from 2F level of Bldg. 13.



Plate 338: Bldg. 14, room [G2] looking south-west.



Plate 339: Bldg. 14, room [G3] looking north-west.



Plate 340: Bldg. 14, room [G10] looking north-east.



Plate 341: Detail of saw-tooth roof structure.



Plate 342: Detail of modernised entranceway at [G9].



Plate 343: Building 15a/b: elevation to Graham Street.



Plate 344: Building 15a; north elevation to yard.



Plate 345: Building 15a; north elevation, change in concrete frame at 1F/2F level.



Plate 346: Building 15a; east elevation to James Street.



Plate 347: Detail of change in brickwork at SE angle.



Plate 348: Building 15a; west elevation to Newhall St.




Plate 349: Detail of change in brickwork at 1F/2F level.



Plate 350: South elevation of Building 15a abutted at lower levels by pre-existing component ranges of Building 2c.




Plate 351: Building 15a; ground floor looking east.



Plate 352: Building 15a; ground floor looking west.




Plate 353: Building 15a; ground floor, raised office to north side of range.



Plate 354: Building 15a; relic wall enclosing north side of raised office/plant room.




Plate 355: Building 15a; ground floor, ¼-turn base of stair / elevator (doorway opens to Building 2 to left).




Plate 356: Building 15a; dog-leg stair / elevator at first floor level (doorway opens to Building 2 to left).



Plate 357: Building 15a; first floor looking east.



Plate 358: Building 15a; first floor looking west.



Plate 359: Building 15a; head of stair at 2F level [S1].



Plate 360: Building 15a; 2F axial passage [S2].




Plate 361: Building 15a; 2F office space [S3] looking east.



Plate 362: Building 15b; south elevation to Graham Street (east end).



Plate 363: Building 15b; south elevation to Graham Street (west end) and blind, north-western façade (left).



Plate 364: Building 15b; ground-floor level looking west.



Plate 365: Building 15b; ground-floor level looking east.




Plate 366: Building 15b; loading bay door at east end of ground floor.



Plate 367: Building 15b; first-floor level looking west.



Plate 368: Building 15b; first-floor floor looking east.



Plate 369: Building 15b; inserted, raised office to north-west corner of first floor.



Plate 370: Building 15c; east gable end to yard.



Plate 371: Building 15c; west gable end.




Plate 372: Building 15c; interior looking east.



Plate 373: Building 15c; interior looking west.



Plate 374: Building 15c: opening onto 15b.




Plate 375: Building 15c: Stair and door to exterior at NW angle.

APPENDIX A: Written Scheme of Investigation (WSI)

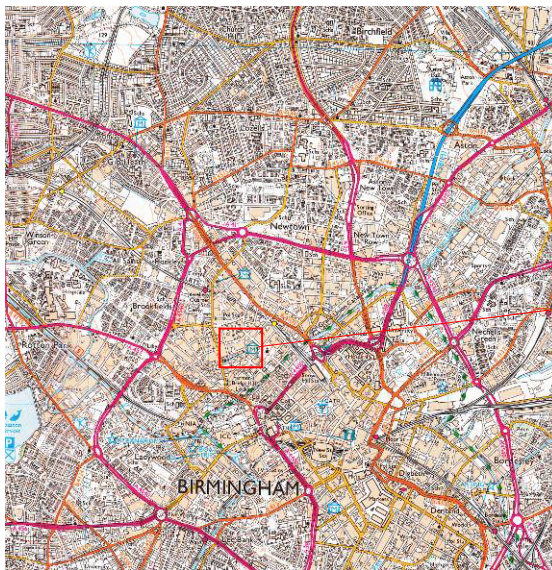
1 INTRODUCTION

1.1 Introduction to Project

1.1.1 The following document represents a **Written Scheme of Investigation (WSI)** for a programme of Historic Building Recording to be undertaken in respect of a total of 15 buildings within the 'Harpers Hill' site (aka. St. Paul's Quarter) in Birmingham's Jewellery Quarter. It has been prepared in response to a request from Mr. Nick Cooke of RPS Group, working on behalf of the site developers, Galliard Homes and Apsley House Capital.

1.2 The Site

1.2.1 The Harpers Hill site is located within Birmingham's Jewellery Quarter, c.1km NW of the city centre (see inset, below left). The site, which extends to a total area of c.1.48ha and is centred on NGR SP 06275 28750, is bordered by Regent Place to the north, James Street to the east, Brook Street and Graham Street / Newhall Street to the south and by properties fronting Vittoria Street to the west; Northwood Street bisects the site, aligned approximately east-west (see inset, below right). The site is fully built over, comprising street frontage ranges with related back-buildings and associated yards; until recently, the site was largely occupied by engineering firm AE Harris Ltd., while No. 199 Newhall Street currently remains in the occupation of Baker & Finmore Ltd.¹



Harpers Hill site: site location (© Crown Copyright; OS Licence 100050391).

1.2.2 The application site covers 15 individual buildings/complexes, details as follows:

- 109 Northwood Street – Grade II Listed building.
- 199 Newhall Street – Grade II Listed building.
- Modern steel warehouse to rear of 109 Northwood Street.
- 113, Northwood Street – Unlisted modern shed with sections of red brick on the frontage.
- 37-39 Regent Place - Mid 20th-century warehouse.
- 117 and 119 Northwood Street – modern shed with reduced historic frontage on to Northwood Street. 123 Northwood Street - 1930s-40s range with a late 19th-century range behind.
- Workshop to the rear of 123 Northwood Street.
- 125 Northwood Street – modern steel building.
- 10-12 James Street. 19th century with 20th-century alterations.
- 110-118 Northwood Street. 19th-century workshop.
- 124 Northwood Street. Mid-20th-century building, heavily altered.
- 128-138 Northwood Street. Early 20th-century building fronting Northwood Street, with rear ranges forming a courtyard.
- 1970's workshop, Newhall Street
- Baker & Finne more buildings; Late 20th-century workshop.



Harpers Hill site: Bird's eye view looking north-east, site outlined in red (image: Google Earth).

1.3 Planning Background

- 1.3.1 A planning application (ref. 2018/04882/PA)² was made on 12th June 2018 to Birmingham City Council (BCC), under the terms of the Town and Country Planning Act, 1990³ and the Planning (Listed Buildings and

¹ Baker and Finne more are currently progressing plans to relocate to premises in Tipton (addendum to BCC Officer Report, 07.11.19), with Newhall Street premises due to be vacated in the near future.

² <http://eplanning.idox.birmingham.gov.uk/publisher/docs/F6C66683E421A770FB3EA5EECCBD5313/Document-F6C66683E421A770FB3EA5EECCBD5313.PDF>.

³ <http://www.legislation.gov.uk/ukpga/1990/8/contents>

Conservation Areas) Act, 1990⁴ in respect of the mixed-se redevelopment of the Harpers Hill site, the works summarised in associated documentation as follows:

*Partial demolition of buildings, change of use of retained buildings at 109, 123 & 128 Northwood Street from B2 to A1-A4, B1 and C3 uses, change of use of retained building at 199 Newhall Street from B2 to B1, conversion and erection of new buildings to provide 305 one, two and three bed apartments and 9,132 sqm of non-residential floorspace for A1-A5, B1 & D2 uses with associated parking and lanDSC_aping.*⁵

- 1.3.2 Formal approval of the application is pending at the time of preparation of the current document, though draft conditions have been proposed by BCC.⁶ The Historic Building Record covered by the current WSI has been required under the terms of National Planning Policy Framework (NPPF, 2019),⁷ the Birmingham Development Plan 2017 and Supplementary Planning Guidance. Specifically, draft Condition 3 of consent states that:

'No development, demolition or alterations shall take place until the applicant has secured the implementation of a programme of structural recording in accordance with a written scheme of investigation which has been submitted to and approved in writing by the Local Planning Authority. The development shall be implemented in accordance with the approved details.

Reason: This is required as a pre-commencement condition in accordance with the SI 2018 566 The Town and Country Planning (Pre-Commencement Conditions) Regulations 2018 as the information is required prior to development commencing in order to ensure that features which will be destroyed, removed or altered in the case of the works for which consent has been given are properly recorded in advance of destruction, removal or alteration in accordance with Policies PG3 and TP12 of the Birmingham Development Plan 2017, the National Planning Policy Framework and Regeneration through Conservation SPG.'

- 1.3.3 No formal 'brief' has been issued by BCC in respect of the recording work; the current WSI represents the scope for building recording survey as required by the condition, and will thus form the basis for completion of the recording project.

National Planning Policy Framework

- 1.4.4 Section 16 of National Planning Policy Framework (MoHC&LG 2019, 54-57) addresses 'Conserving and Enhancing the Historic Environment'. The following paragraphs can be seen to be pertinent:

Para 189:

In determining applications, local planning authorities should require an applicant to describe the significance of any heritage assets affected, including any contribution made by their setting. The level of detail should be proportionate to the assets' importance and no more than is sufficient to understand the potential impact of the proposal on their significance. As a minimum the relevant historic environment record should have been consulted and the heritage assets assessed using appropriate expertise where necessary. Where a site on which

⁴ <https://www.legislation.gov.uk/ukpga/1990/9/contents>

⁵ <https://eplanning.birmingham.gov.uk/Northgate/PlanningExplorer/Generic/StdDetails.aspx?PT=Planning%20Applications%20On-Line&TYPE=PL/PlanningPK.xml&PARAM0=932642&XSLT=/Northgate/PlanningExplorer/SiteFiles/Skins/Birmingham/xslt/PL/PLDetails.xslt&FT=Planning%20Application%20Details&PUBLIC=Y&XMLSIDE=/Northgate/PlanningExplorer/SiteFiles/Skins/Birmingham/Menus/PL.xml&DAURI=PLANNING>

⁶ Copy of draft conditions supplied by Nick Cooke (RPS Group).

⁷ <https://www.gov.uk/government/publications/national-planning-policy-framework--2>

development is proposed includes, or has the potential to include, heritage assets with archaeological interest, local planning authorities should require developers to submit an appropriate desk-based assessment and, where necessary, a field evaluation.

Para. 199:

Local planning authorities should require developers to record and advance understanding of the significance of any heritage assets to be lost (wholly or in part) in a manner proportionate to their importance and the impact, and to make this evidence (and any archive generated) publicly accessible. However, the ability to record evidence of our past should not be a factor in deciding whether such loss should be permitted.

Birmingham Development Plan (BDP)⁸

- 1.3.5 The Birmingham Development Plan (BDP) was adopted in January 2017. Policies related to the historic environment are outlined at Chapter 6 (Environment and Sustainability), paras. 6.67-79; para §.6.67 establishes that:

'Birmingham's character is shaped by its historic development, which is represented by a rich and varied environment consisting of archaeological remains, historic buildings, townscapes and lanDSC_apes. Some, such as the Jewellery Quarter and Bournville are nationally renowned. All contribute to the unique essence of the City, identifying it as a place with its own special character and history.'

- 1.3.6 Specifically, Policy **TP12** 'Historic Environment' stipulates that:

'Applications for development affecting the significance of a designated or non-designated heritage asset, including proposals for removal, alterations, extensions or change of use, or on sites that potentially include heritage assets of archaeological interest, will be required to provide sufficient information to demonstrate how the proposals would contribute to the asset's conservation whilst protecting or where appropriate enhancing its significance and setting. This information will include desk-based assessments, archaeological field evaluation and historic building recording as appropriate.' (BDP 2017, 84).

- 1.3.7 Further, Policy **PG3** 'Place Making' (BDP 2017, 31). notes that:

'All new development will be expected to demonstrate high design quality, contributing to a strong sense of place. New development should:

- *Reinforce or create a positive sense of place and local distinctiveness, with design that responds to site conditions and the local area context, including heritage assets and appropriate use of innovation in design.'*

and:

- *'Make best use of existing buildings and efficient use of land in support of the overall development strategy.'*

Jewellery Quarter Conservation Area Management Plan

⁸ https://www.birmingham.gov.uk/downloads/file/5433/adopted_birmingham_development_plan_2031

- 1.3.8 The Reliance Works site is located within the Jewellery Quarter Conservation Area (see §.1.4.4-5 below). Part 2 of the *Birmingham Jewellery Quarter Conservation Area Character Appraisal and Management Plan* (BCC, 2002), adopted as Supplementary Planning Guidance in 2002, establishes that BCC will require that 'historical documentary research be carried out in support of proposals for alteration or demolition within the conservation area' and that 'where deemed necessary, will require the recording of a building where consent for demolition or alteration has been granted, prior to the commencement of works' (BCC 2002, 64-5; Part 2, paras. 1.8-1.9).

1.4 Designations

- 1.4.1 In determining submitted applications for planning permission and listed building consent, BCC has statutory duties under the Planning (Listed Building and Conservation Areas) Act of 1990 to have special regard to the desirability of preserving the special interest and setting of listed buildings (s.66) and to pay special attention to the desirability of preserving or enhancing the character or appearance of conservation areas (s.72).

Listed Buildings

- 1.4.2 The application site includes two statutorily listed buildings, viz. No. 109 Northwood Street and No. 199 Newhall Street. Both are included on Historic England's Statutory List of Buildings of Special Architectural or Historical Interest' as Grade II listed buildings (LB ID 1246343 and 1392743 respectively),⁹ where they are described as follows:

109 NORTHWOOD STREET

25-APR-01

II

Manufactory, comprised of office and warehouse range with attached rear workshop range. Late C19 with late C20 alterations. Red brick with cut and moulded decoration and ashlar stone dressings, brick coped gables and a slated roof. PLAN : Elongated L-plan with office and warehouse range to street frontage, and rear workshop range to rear, with C20 infill of former courtyard. EXTERIOR. Northwood Street frontage an asymmetrical 6 bay range of 3 storeys above a basement. Entrance bay to right, with wide, segmentally arched opening with moulded brick surround,. Set within this, a moulded ashlar doorcase with a semi-circular head, bearing a banner motif and double 4-panel doors. Above, a shallow curved oriel with transomed lights, its corbelled base and window head frieze with acanthus leaf enrichment. 3- light upper floor window with flat mullions and plain sash frame to centre light. Enriched frieze above window head, and base of former pediment (removed post 1977). To left, 3 central bays with stacked window openings, 2 at ground floor level replaced by wide opening and C20 shutter. To right, blocked window with shallow brick arched head. Above, 3 first floor openings with shallow brick-arched heads and painted springers, moulded surrounds and 2 over 2 pane sash frames. Stepped string course above, forming hoods to windows. 3 shallow upper floor windows with deeply recessed frames in moulded surround beneath flat heads. Further left, a wide, advanced chimney breast with recessed central panel with stepped base and stepped arched head, the stack shouldered at upper floor level and truncated above the dentilled eaves. Vehicle entrance to left-hand end bay beneath wide metal lintel with keyblock motif. Double string courses above, with inset moulded apron to window opening above with moulded surround and deeply recessed 2 over 2 pane sash. At upper sash level, the surrounding brickwork slopes inwards to the set-back vertical face which aligns with that of the building to the right of the chimney. The window surround terminates at a flat canopy to the window head. To the rear, attached range of 4-storeyed workshops with asymmetrically pitched roof and small-paned workshop windows to each bay at all levels. INTERIOR: Not inspected. A medium-sized late C19 metal-working complex, combining highly distinctive architectural detailing with the functional plan

⁹ <https://historicengland.org.uk/listing/the-list/list-entry/1290966>

form characteristics of the manufactories which developed within a specialist industrial district of Birmingham, now recognised as being of international significance.

109 Northwood Street: Statutory List Entry (LB Entry Number: 1246343)

199 NEWHALL STREET

29-APR-04

II

Manufactory. Early C20. Red brick with ashlar detailing . Simplified Neo- Georgian style. PLAN: Street frontage office and warehouse range, with parallel workshop ranges to the rear. EXTERIOR: Newhall Street elevation of 6 bays, 3 storeys with basement at south-east end. Asymmetrical frontage, with entrance bay to south -east end, and vehicle entrance to bay 5, the bays delineated by plain pilasters. Main entrance with ashlar surround, with shallow hood supporting a moulded plaque, bearing inscription 'Est. 1850'. Flanking the doorway are integral lancets set below the door hood. Above, tripartite glazing bar sash windows, the centre opening 6 over 6 pane, with rubbed brick shallow arched head with keystone, the flanking lights 4 over 4 pane with flat brick heads. Shallow bracketed cills. Upper floor windows of matching pattern, but with stone lintels. Above a shallow stepped parapet with plain coping. Remaining bays with stacked tripartite windows of matching pattern. Entrance bay with double doors beneath flat lintel, and end bay with blind ground floor lights. James Street elevation with single bay return to the entrance bay, and tripartite windows set between plain pilasters and below a stepped parapet. To the north east, attached 4-bay range of 2 storey workshops, with 2 wide windows to each bay, mostly with small-paned iron frame beneath steel lintels A prominently-sited early C20 manufactory incorporating warehousing, office and workshop functions in an integrated design. It is one of a small number of early C20 designs which further develop the late C19 concept of the integrated manufactory using a current architectural vocabulary in a manufacturing district of Birmingham now considered to be of international significance.

199 Newhall Street: Statutory List Entry (LB Entry Number: 1392743)



109 Northwood Street (image: Turley Heritage).



199 Newhall Street (image: Nick Cooke, RPS Group).

1.4.3 It should be noted that statutory listing extends to cover the whole of a building, including its interior, unless parts of it are specifically excluded in the list description;¹⁰

It can also cover:

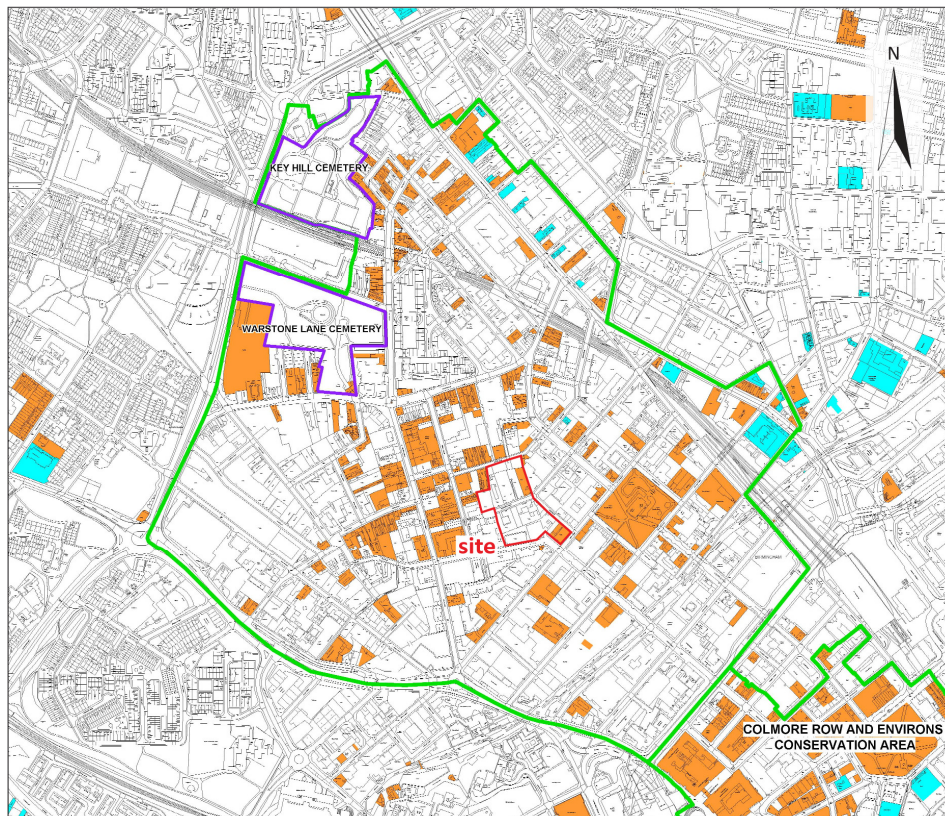
- Other attached structures and fixtures
- Later extensions or additions

¹⁰ <https://historicengland.org.uk/advice/your-home/owning-historic-property/listed-building/>

- Pre-1948 buildings on land attached to the building ('curtilage' buildings)¹¹

Conservation Areas

- 1.4.4 The Harpers Hill site lies at the centre of Birmingham City Council's 'Jewellery Quarter' Conservation Area, No.17, originally designated in January 1980, later extended in January 1996 and September 2000, subsuming the St. Paul's Square and Key Hill Conservation Areas, designated 1971 and 1980 respectively (BCC 2002, 15).



Harpers Hill Site: location of site within Jewellery Quarter Conservation Area.¹²

- 1.4.5 The site lies within the 'Industrial Middle' Character Zone of the wider Conservation Area, as defined within the Birmingham Jewellery Quarter Character Appraisal and Management Plan (BCC 2002, 32-4; Map 4). The Character Appraisal defines the 'Industrial Middle' as being characterised by:
- 19th-century houses with attached workshops. Brown/red brick or stucco fronts with slate roofs. Timber sash windows to house, multi-pane cast-iron windows to workshop ranges.
 - Medium-sized, early-19th-century purpose-built manufactories of three storeys. Restrained red brick facades with characteristic slightly recessed curved bay at street corners. Hipped slate roofs. Timber sashes to lower floors, multi-pane cast-iron windows to upper floors.

¹¹ See Historic England Advice Note 10: *Listed Buildings and Curtilage* (2018).

¹² https://www.birmingham.gov.uk/downloads/file/1245/jewellery_quarter_conservation_area_map.

- o Medium-sized mid- to late-19th-century purpose-built manufactories of three to four storeys. red/brown brick with slate roofs. Timber sashes to front buildings. Brick, stone and terracotta details.

Non-Statutory Designations

1.4.6 A search of the Birmingham City Historic Environment Record (HER) on-line mapping¹³ would appear to indicate that none of the buildings under consideration are included.

2 AIMS AND OBJECTIVES

2.1 As noted above, no formal project brief has been issued in respect of the recording work and the current WSI, upon approval by BCC as per condition wording (§.1.3.2), will form the basis for completion of the project. A scale of recording approach has been agreed between Mr. Nick Cooke of RPS Group and Mr. Chris Patrick of BCC,¹⁴ based upon the perceived relative importance of the buildings concerned, with HE levels 1 to 3 being variously applied as outlined below.



Harpers Hill Site: Site plan showing building reference numbers and recording requirements

Bldg. Ref.	Address	Status	Proposal	Recording Requirement
1	109 Northwood Street	LBII	Retention	Level 3
2	199 Newhall Street	LBII	Retention	Level 3
3	Modern warehouse to rear of 109 Northwood Street	unlisted	Demolition	Level 1

¹³ No full search of the Birmingham City HER has been undertaken as part of preparation of the current WSI.

¹⁴ Nick Cooke (RPS), *pers. comm.*

4	113 Northwood Street	unlisted	Demolition	Level 1
5	37-39 Regent Place	unlisted	Demolition	Level 2
6	117 and 119 Northwood Street	unlisted	Demolition	Level 1/2
7	123 Northwood Street	unlisted	Retention	Level 3
8	Workshop to the rear of 123 Northwood Street	unlisted	Demolition	Level 2
9	125 Northwood Street	unlisted	Demolition	Level 1
10	10-12 James Street	unlisted	Demolition	Level 3
11	110-118 Northwood Street	unlisted	Demolition	Level 3
12	124 Northwood Street	unlisted	Demolition	Level 1
13	128-138 Northwood Street	unlisted	Partial retention	Level 3
14	1970's workshop, Newhall Street	unlisted	Demolition	Level 1
15	Baker & Finnemore buildings fronting Graham Street and James Street	unlisted	Demolition	Level 2

2.2 Historic England's 'Understanding Historic Buildings: A Guide to Good Recording Practice' (HE 2016, 25-6) defines Level 1 to 3 surveys as follows:

*Level 1 is essentially a **basic visual record**, supplemented by the minimum of information needed to identify the building's location, age and type. This is the simplest record, and it will not normally be an end in itself, but will be contributory to a wider study. Typically it will be undertaken when the objective is to gather basic information about a large number of buildings – for statistical sampling, for area assessments to identify buildings for planning purposes, and whenever resources are limited and much ground has to be covered in a short time. It may also serve to identify buildings requiring more detailed attention at a later date.*

*Level 2 is 'a **descriptive record**, made in similar circumstances to Level 1 but when more information is needed. It may be made of a building which is judged not to require a more detailed record, or it may serve to gather data for a wider project. Both the exterior and interior of the building will be seen, described and photographed. The examination of the building will produce an analysis of its development and use and the record will include the conclusions reached, but it will not discuss in detail the evidence on which this analysis is based.'*

*'Level 3 is an **analytical record**, and will comprise an introductory description followed by a systematic account of the building's origins, development and use. The record will include an account of the evidence on which the analysis has been based, allowing the validity of the record to be re-examined in detail. It will also include all drawn and photographic records that may be required to illustrate the building's appearance and structure and to support an historical analysis.'*

3 METHODOLOGY

3.1 Documentary Research¹⁵

3.1.1 A search will be made of all relevant and readily available published and unpublished documentary source material, including historic maps, early photographs and drawings, written descriptions, trade directories, historical planning materials (1876-1960) and other pertinent primary and secondary sources related to the site at the Birmingham City Archives' Historic Research Area (HRA) and Wolfson Centre for Archive Research (WCAR). Standard on-line sources including NHLE, Heritage Gateway, Access to Archives and the National Monuments Record (Swindon) will also be consulted, while historical census records, if appropriate, will be

¹⁵ At the time of preparation of the current WSI, Birmingham Library and related archives services remain closed to the public in response to the COVID-19 pandemic. If these resources are not accessible during the timeframe of the current recording project, documentary research will need to be undertaken at a later stage, and interim reports will be issued in the first instance covering field observations only, and general historical background as evident from available secondary sources.

accessed via www.ancestry.com. More recent planning history for the site will be reviewed via BCC's on-line planning portal.

- 3.1.2 The site has been the subject of a previous 'Heritage Statement', prepared for Apsley House Capital Ltd. by Turley Heritage in May 2018 (updated October 2018), submitted to BCC at an earlier stage in the planning process related to the current development scheme. This document will be reviewed and built upon, as appropriate, within the historical background sections of the historic building reports.

3.2 Structural Recording and Analysis

- 3.2.1 The study will comprise an examination of all safely accessible areas of the buildings and the compilation of drawn, photographic and written records thereof, as follows:

Drawn Record

- 3.2.2 In respect of buildings to be recorded to Level 3, the drawn record will comprise the preparation of plans, cross-sections and elevations sufficient to illustrate the dimensions, features and construction, phasing and development of the buildings so far as practicable from a non-intrusive survey. Level 1, 2 and 1/2 surveys will comprise records to a lesser level of detail, as stipulated in '*Understanding Historic Buildings: A Guide to Good Recording Practice*' (HE 2016).
- 3.2.3 Records will be based upon pre-existing survey data where available, otherwise site drawings will be prepared at an appropriate scale in pencil on archivally stable drafting film, measurements being obtained by a combination of taped measurement and hand-held laser (disto).

Photographic Record

- 3.2.4 To complement the drawn survey, a photographic record will be made comprising high resolution digital photography using a Nikon D3000 DSLR camera (10MP), commensurate with the respective HE level for each building / complex. Where practically feasible, photographs will include graded photographic scales. A register of site photographs will be made recording subject, orientation, date and photographer.

Written Record

- 3.2.5 A written record will be maintained by way of annotations to site drawings and as free text to accompany the drawn and photographic records, and will form the basis for the building descriptions in the final reports (see below). This will extend to cover a summary of the buildings form and type, its function (historically and at present), materials of construction, date and sequence of development so far as practicable from a non-intrusive survey.

3.3 Fieldwork Timetable

- 3.3.1 Documentary research and field survey will be undertaken at a time and to a timetable to be agreed, beginning most probably in mid to late-July 2020.¹⁶ It is envisaged that the recording work will be undertaken as a series of discrete phases as buildings become available for examination.

¹⁶ Fieldwork in respect of No. 109 Northwood Street will be prioritised in the first instance.

4 REPORTING

4.1 Report Format

4.1.1 Upon completion of the documentary research and fieldwork, the results of the historic building records will be combined and presented in a series of three discrete, fully illustrated, interpretive reports.

- Report 1: 109 Northwood Street and related back-building (Buildings 1 and 3)
- Report 2: 199 Newhall Street (Building 2)
- Report 3: All remaining buildings (Buildings 4-15)

4.1.2 Reports will conform to Annex 2 of the IFAs *Standard and Guidance for the Archaeological Investigation and Recording of Standing Buildings or Structures* and containing the following information:

Text

- Non-technical summary;
- Introduction and site location;
- Statement of aims and objectives;
- Methodology;
- Summary of documentary history (general and building specific);
- Description of the building and its surviving/evidenced features (to appropriate level);
- Discussion and conclusion;
- Detailed list of sources consulted.

Illustrations

- Appropriate illustrations including location plan and a selection of historic maps;
- Plans, elevations and cross-sections of the buildings as appropriate to illustrate the appearance and development as apparent from historical sources and a non-intrusive examination of the building;
- A selection of colour plates.

Appendices

- Copy of this WSI;
- Register of project drawings;
- Register of project photographs.

4.2 Reporting Timetable

4.2.1 Formal reports will be prepared, normally within four weeks of the completion of related site work.¹⁷ Draft copies of reports will be submitted to BCC Conservation Team in digital format (*.PDF) for review/comment prior to finalisation; further to approval, digital (PDF) copies of the final reports will be lodged with the City HER within three months of the completion of fieldwork.

¹⁷ **NB.** Report 3 as defined at §.4.1.1 above may require a more extended preparation time, due to the number of individual buildings covered.

- 4.2.2 Digital copies of the approved final reports will be uploaded to OASIS, the on-line, grey-literature library of the Archaeology Data Service (ADS), while a short summary report of the results of the wider project will be prepared and submitted for inclusion within the relevant Council for British Archaeology (CBA) journal, viz. West Midlands Archaeology.

5 STAFFING

- 5.1 Documentary research, site recording and report preparation will be undertaken by Mr. Ric Tyler MCI(f)A (see profile at **Appendix A**).

6 PROFESSIONAL STANDARDS

- 6.1 The project will follow the requirements set down in the *Standard and Guidance for Historic Environment Desk-Based Assessment* (ClfA, 2017) and *Standard and Guidance for the Archaeological Investigation and Recording of Standing Buildings or Structures* (ClfA, 2019). Recording work will conform to guidelines set down by Historic England's *Understanding Historic Buildings: a guide to good recording practice* (HE, 2016), and the Association of Local Government Archaeological Officers' *Analysis and Recording for the Conservation and Control of Works to Historic Buildings*, (ALGAO, 1997).
- 6.2 The *Code of Conduct of the Institute for Archaeologists* (ClfA, 2019b) will be adhered to at all times.

7 HEALTH AND SAFETY

- 7.1 All current health and safety legislation, regulations and guidance will be complied with during the course of the project.

8 REFERENCES

Association of Local Government Archaeological Officers (ALGAO), 1997. *Analysis and Recording for the Conservation and Control of Works to Historic Buildings*.

Birmingham City Council, 1999. 'Regeneration through Conservation: Birmingham Conservation Strategy, 1999'.

Birmingham City Council, 2002. 'Birmingham Jewellery Quarter Conservation Area Character Appraisal and Management Plan.'

Birmingham City Council, 2017. 'Birmingham Development Plan'.

ClfA, 2017. *Standard and Guidance for Historic Environment Desk-Based Assessment*. University of Reading, IFA.

ClfA, 2019a. *Standard and Guidance for the Archaeological Investigation and Recording of Standing Buildings or Structures*. University of Reading, IFA.

ClfA, 2019b. *Code of Conduct*. University of Reading, IFA.

Historic England, 2016. *Understanding Historic Buildings: A Guide to Good Recording Practice*.

Ministry of Housing, Communities and Local Government, 2019. *National Planning Policy Framework*.

Turley Heritage May 2018 (updated October 2018). 'Heritage Statement: Harpers Hill, AE Harris Site, Jewellery Quarter, Birmingham'. Unpublished client report.

WSI prepared by:

Ric Tyler MCI^fA
Friars Walk
Ludlow,
Shropshire,
SY8 1NT.

14.07.2020

APPENDIX B: Register of Project Photographs

NB: All photographs taken with Nikon D3500 digital SLR camera. Photos highlighted in **BOLD** are reproduced as plates within the current document, with plate references at Column 2.

Photo No.	Plate No.	Subject	Orientation	Date	Photographer
BUILDING 4					
DSC0240		South elevation to Northwood Street, oblique looking north-east	→ NE	30.07.20	R Tyler
DSC0267	10	South elevation to Northwood Street, oblique looking north-east	→ NE	30.07.20	R Tyler
DSC0268		South elevation to Northwood Street, oblique looking north-west	→ NW	30.07.20	R Tyler
DSC0269	9	South elevation to Northwood Street, looking north	→ N	30.07.20	R Tyler
DSC0270		South elevation to Northwood Street, oblique looking north-east	→ NE	30.07.20	R Tyler
DSC0271	12	Interior looking south from Bay 3	→ S	30.07.20	R Tyler
DSC0272		Interior looking south from Bay 3	→ S	30.07.20	R Tyler
DSC0273		Interior looking north from Bay 5	→ N	30.07.20	R Tyler
DSC0274	14	Breeze-block offices to east side of Bays 1/2	→ SE	30.07.20	R Tyler
DSC0275		Opening in Bay 3 of east wall onto Bldg. 3	→ E	30.07.20	R Tyler
DSC0276	15	Opening in Bay 3 of west wall onto Bldg. 6	→ W	30.07.20	R Tyler
DSC0277	18	Detail of chamfered plinth to base of west wall (relic site boundary)	detail	30.07.20	R Tyler
DSC0280	16	North wall at Bay 12 (backing onto Bldg. 5)	→ N	30.07.20	R Tyler
DSC0282	17	Blocked opening within north wall	→ N	30.07.20	R Tyler
DSC0619		Interior looking north from Bay 5	→ N	02.09.20	R Tyler
DSC0620	13	Interior looking north from Bay 5	→ N	02.09.20	R Tyler
BUILDING 5					
DSC0341	20	North elevation to Regent Place	→ S	30.07.20	R Tyler
DSC0621		North elevation to Regent Place	→ S	02.09.20	R Tyler
DSC0622		North elevation to Regent Place	→ S	02.09.20	R Tyler
DSC0623		North elevation to Regent Place	→ S	02.09.20	R Tyler
DSC0624	22	North elevation; detail of door [d2] inserted into former window	→ S	02.09.20	R Tyler
DSC0625		North elevation; detail of central roller door [d1]	→ S	02.09.20	R Tyler
DSC0626	21	North elevation; detail of GF window [w1]	→ S	02.09.20	R Tyler
DSC0627	23	North elevation; detail of relic wall to west side of elevation	detail	02.09.20	R Tyler
DSC0633		North elevation; detail of 1F window [w2]	→ S	02.09.20	R Tyler
DSC0634		North elevation to Regent Place, oblique	→ SE	02.09.20	R Tyler
DSC0635		North elevation to Regent Place, oblique	→ SW	02.09.20	R Tyler
DSC0636	19	Wide view of north and east elevations from Regent Place	→ SW	02.09.20	R Tyler
DSC0637	24	East elevation to vacant yard	→ W	02.09.20	R Tyler
DSC0638	27	East elevation; detail of 1F patent-glazing [w6]	→ W	02.09.20	R Tyler
DSC0639		East elevation; detail of relic features in brickwork (S)	→ SW	02.09.20	R Tyler
DSC0640	25	East elevation; detail of wall box	detail	02.09.20	R Tyler
DSC0641	26	East elevation; detail of blocked, arched opening	detail	02.09.20	R Tyler
DSC0642		East elevation; detail of blocked, arched opening	detail	02.09.20	R Tyler
DSC0643		East elevation; detail of brick springing (N)	detail	02.09.20	R Tyler
DSC0644		East elevation; detail of brick springing (N)	detail	02.09.20	R Tyler
DSC0645		East elevation, north end	→ W	02.09.20	R Tyler
DSC0646		East elevation, central section	→ SW	02.09.20	R Tyler
DSC0647	28	Interior, GF; looking north	→ N	02.09.20	R Tyler
DSC0648		Interior, GF; looking north	→ N	02.09.20	R Tyler
DSC0649	29/32	Interior, GF; looking south	→ S	02.09.20	R Tyler
DSC0650		Interior, GF; looking south	→ S	02.09.20	R Tyler
DSC0651	34	Stair A rising to west wall of Bay 2/3	→ SW	02.09.20	R Tyler
DSC0652		Stair A rising to west wall of Bay 2/3 (flash)	→ SW	02.09.20	R Tyler
DSC0653	31	Enclosed GF room [G2] at Bay 1 (E)	→ NE	02.09.20	R Tyler
DSC0654	30	Secondary stair B rising to 1F within [G2]	↑	02.09.20	R Tyler
DSC0657	33	First floor structure over [G1]	↑	02.09.20	R Tyler
DSC0658	36	Interior, 1F; looking north	→ N	02.09.20	R Tyler
DSC0659	38	Interior, 1F; looking south at glazed room [w6]	→ S	02.09.20	R Tyler
DSC0660	37	Interior, 1F; looking south	→ S	02.09.20	R Tyler
DSC0661	35	Interior, 1F; head of stair A	→ NW	02.09.20	R Tyler

_DSC0662		Ceiling/roof structure over [F1]	↑	02.09.20	R Tyler
DSC0663		Hoist drop at Bay 1 (W); [F1]	→ NW	02.09.20	R Tyler
_DSC0664	41	Angled RSJ over hoist void	↑	02.09.20	R Tyler
_DSC0665	39	Hoist void (covered) at Bay 1 (W), [F1]	↓	02.09.20	R Tyler
_DSC0666	40	Hoist void at Bay 1 (W), [G1]	↑	02.09.20	R Tyler
BUILDING 6					
_DSC0283	44	Bldg. 6a; south elevation (dated 1892)	→ N	30.07.20	R Tyler
DSC0284		Bldg. 6a; south elevation, oblique view looking north-east	→ NE	30.07.20	R Tyler
_DSC0285	42	Bldg. 6a; south elevation, oblique view looking north-east	→ NW	30.07.20	R Tyler
_DSC0286	47	Bldg. 6a; south elevation; window [w4] (former entrance bay)	→ N	30.07.20	R Tyler
_DSC0287	48	Bldg. 6a; detail of Fe bollard to former entrance way at [w4]	detail	30.07.20	R Tyler
_DSC0288		Bldg. 6a; south elevation; main door [d1]	→ N	30.07.20	R Tyler
_DSC0289	45	Bldg. 6a; main door [d1], detail of dated pediment	detail	30.07.20	R Tyler
DSC0290		Bldg. 6a; main door [d1], detail of dated pediment	detail	30.07.20	R Tyler
DSC0291	46	Bldg. 6a; south elevation; windows [w1-3]	→ N	30.07.20	R Tyler
_DSC0292		Bldg. 6a; south elevation; relic wall at jn. 117/119	→ N	30.07.20	R Tyler
_DSC0293		Bldg. 6a; main door [d1], detail of moulded bracket to pediment	↑	30.07.20	R Tyler
_DSC0294		Bldg. 6a; south elevation; relic wall at jn. 117/119	detail	30.07.20	R Tyler
_DSC0295	43	Bldg. 6b; south elevation oblique, looking north-west	→ NW	30.07.20	R Tyler
_DSC0296		Bldg. 6b; south elevation oblique, looking north-east	→ NE	30.07.20	R Tyler
_DSC0297		Bldg. 6b; south elevation – detail of door [d3]	→ N	30.07.20	R Tyler
_DSC0299		Bldg. 6a; interior looking north	→ N	30.07.20	R Tyler
_DSC0300	51	Bldg. 6a; interior looking north	→ N	30.07.20	R Tyler
_DSC0301		Bldg. 6a; interior looking south	→ S	30.07.20	R Tyler
_DSC0302	50	Bldg. 6a; interior – flat-roofed section to Bays 1/2	→ SE	30.07.20	R Tyler
_DSC0303		Bldg. 6a; interior - north wall	→ N	30.07.20	R Tyler
_DSC0304		Bldg. 6a; interior - north wall	→ N	30.07.20	R Tyler
_DSC0305	52	Bldg. 6b; interior looking north	→ N	30.07.20	R Tyler
_DSC0306		Bldg. 6b; interior looking north	→ N	30.07.20	R Tyler
_DSC0307		Bldg. 6b; interior looking south	→ S	30.07.20	R Tyler
_DSC0308	53	Bldg. 6b; relic structure at Bay 8	→ NW	30.07.20	R Tyler
_DSC0342	49	Bldg. 6a/b; north elevation to Regent Place (oblique)	→ SE	30.07.20	R Tyler
_DSC0343		Bldg. 6a/b; north elevation to Regent Place (oblique)	→ SE	30.07.20	R Tyler
_DSC0346		Bldg. 6b; entrance in exterior wall at Bay 11	→ SE	30.07.20	R Tyler
_DSC0347		Bldg. 6b; entrance in exterior wall at Bay 11	→ SE	30.07.20	R Tyler
_DSC0348		Bldg. 6a/b; north elevation to Regent Place (oblique)	→ SE	30.07.20	R Tyler
BUILDING 7					
_DSC0321		Bldg. 7a; South elevation to Northwood Street	→ NE	30.07.20	R Tyler
_DSC0322	54	Bldg. 7a; South elevation to Northwood Street	→ NE	30.07.20	R Tyler
DSC0323		Bldg. 7a; South elevation to Northwood Street	→ NW	30.07.20	R Tyler
_DSC0324	59	Bldg. 7a; South elevation; door [d1] at Bay 1	→ N	30.07.20	R Tyler
DSC0325		Bldg. 7a; South elevation; vehicular door [d2] at Bays 5/6	→ N	30.07.20	R Tyler
_DSC0326	58	Bldg. 7a; South elevation; vehicular door [d2] at Bays 5/6	→ N	30.07.20	R Tyler
_DSC0327		Bldg. 7a; South elevation; windows [w8/9] at Bays 5/6	→ N	30.07.20	R Tyler
_DSC0328	55/56	Bldg. 7a; South elevation; 3-storey section at Bays 1/2	→ NE	30.07.20	R Tyler
_DSC0329	57	Bldg. 7a; South elevation; windows [w8/9] at Bays 5/6	→ N	30.07.20	R Tyler
_DSC0344	97	Bldg. 7b; North elevation	→ S	30.07.20	R Tyler
DSC0673		Bldg. 7b; Room [S5] looking north	→ N	02.09.20	R Tyler
_DSC0674		Bldg. 7b; Room [S5] looking north	→ N	02.09.20	R Tyler
_DSC0675		Bldg. 7b; Room [S5] looking north	→ N	02.09.20	R Tyler
_DSC0676		Bldg. 7b; Room [S5] looking south	→ S	02.09.20	R Tyler
_DSC0677		Bldg. 7b; Room [S5] detail of strapped PR at Truss T3	↑	02.09.20	R Tyler
_DSC0678	116	Bldg. 7b; Room [S5] detail of stirrup at KP at Truss T3	↑	02.09.20	R Tyler
_DSC0679	117	Bldg. 7b; Room [S5] detail of strapped head of PRs / KP, truss T3	↑	02.09.20	R Tyler
DSC0680		Bldg. 7b; Room [S5], detail of free-standing oven	→ N	02.09.20	R Tyler
_DSC0681		Bldg. 7b; Room [S5], north wall	→ N	02.09.20	R Tyler
_DSC0682		Bldg. 7b; Room [S5], windows to west wall, Bay 13	→ W	02.09.20	R Tyler
_DSC0684		Bldg. 7b; Room [S5], windows to west wall, Bay 11	→ W	02.09.20	R Tyler
_DSC0686	114	Bldg. 7b; Room [S4/3], looking south from [S5]	→ S	02.09.20	R Tyler
_DSC0688		Bldg. 7b; Room [S4/3], looking south from [S5]	→ S	02.09.20	R Tyler

_DSC0689	118	Bldg. 7b ; 2F detail of tie-beam sitting atop stone pad in east wall	detail	02.09.20	R Tyler
DSC0690		Bldg. 7b ; 2F: looking north from [S4]	→ N	02.09.20	R Tyler
_DSC0690a		Bldg. 7b ; 2F: looking north from [S4]	→ N	02.09.20	R Tyler
_DSC0691	115	Bldg. 7b ; 2F: looking north from [S4]	→ N	02.09.20	R Tyler
_DSC0692		Bldg. 7b ; 2F [S4]; windows to west wall, Bay 9	→ W	02.09.20	R Tyler
_DSC0693		Bldg. 7b ; 2F [S4]; windows to west wall, Bay 9	→ W	02.09.20	R Tyler
_DSC0695	119	Bldg. 7b ; 2F; round vent to gable at Bay 8/9	↑	02.09.20	R Tyler
_DSC0696		Bldg. 7b ; 2F; round vent to gable at Bay 6/7	↑	02.09.20	R Tyler
_DSC0697		Bldg. 7b ; 2F; south wall of [S3]	→ S	02.09.20	R Tyler
_DSC0698		Bldg. 7b ; 2F looking north from Bay 7 [S3]	→ N	02.09.20	R Tyler
_DSC0699		Bldg. 7b ; 2F looking north from Bay 7 [S3]	→ N	02.09.20	R Tyler
_DSC0700		Bldg. 7b ; 2F looking north from Bay 7 [S3]	→ N	02.09.20	R Tyler
_DSC0701		Bldg. 7a ; Bay 5/6 seen over roof of covered yard from 2F workshop block B with seg. arched openings (blocked)	→ S	02.09.20	R Tyler
_DSC0702		Bldg. 7a ; Bay 5/6 seen over roof of covered yard from 2F workshop block B with seg. arched openings (blocked)	→ S	02.09.20	R Tyler
_DSC0703		Bldg. 7b ; 2F [S3]; roof truss T1	detail	02.09.20	R Tyler
_DSC0704		Bldg. 7b ; 2F [S3]; door to landing [S1]	→ S	02.09.20	R Tyler
_DSC0705		Bldg. 7b ; 2F; south wall of [S3]	→ S	02.09.20	R Tyler
_DSC0706		Stairwell B ; 2F landing [S1]; door to [S3]	→ N	02.09.20	R Tyler
_DSC0707		Stairwell B ; 2F landing [S1]; sliding door to [S2]	→ S	02.09.20	R Tyler
_DSC0708		Bldg. 7a ; 2F [S2] looking south	→ S	02.09.20	R Tyler
_DSC0711		Bldg. 7a ; 2F [S2] looking south	→ S	02.09.20	R Tyler
_DSC0713	87	Bldg. 7a ; 2F ; skylight to east side of [S2]	→ S	02.09.20	R Tyler
_DSC0714	86	Bldg. 7a ; 2F [S2] looking north	→ N	02.09.20	R Tyler
_DSC0715		Bldg. 7a ; 2F [S2] looking north	→ N	02.09.20	R Tyler
_DSC0717		Bldg. 7a ; 2F [S2]; glazed slab in floor lighting stair A below	↓	02.09.20	R Tyler
_DSC0718		Bldg. 7a ; 2F [S2]; glazed slab in floor lighting stair A below	↓	02.09.20	R Tyler
_DSC0719	88	Bldg. 7a ; 2F [S2]; glazed slab in floor lighting stair A below	→ N	02.09.20	R Tyler
_DSC0720		Bldg. 7a ; 2F [S2]; floor channel indicating former partition	→ E	02.09.20	R Tyler
_DSC0722		Bldg. 7a ; 2F [S2]; floor channel indicating former partition	→ N	02.09.20	R Tyler
_DSC0724		Bldg. 7a ; Glazed roof-light over 1F passage [F2]	→ NW	02.09.20	R Tyler
_DSC0726		Bldg. 7a ; 2F [S2]; detail of windows to west wall	→ W	02.09.20	R Tyler
_DSC0729		Bldg. 7a ; 2F; detail of flat-roof structure over landing [S1] (with herring-bone strutting)	↑	02.09.20	R Tyler
_DSC0730	113	Bldg. 7b ; 2F; head of stair C at [S6]	→ NE	02.09.20	R Tyler
_DSC0731		Bldg. 7b ; 2F; detail of blocked doors in north wall of landing [S6]	→ N	02.09.20	R Tyler
_DSC0732		Bldg. 7b ; 2F; lift to south side of stair C at landing [S6]	→ E	02.09.20	R Tyler
_DSC0733	107	Bldg. 7b ; 2F; lift to south side of stair C at landing [S6]	→ E	02.09.20	R Tyler
_DSC0735		Bldg. 7b ; Maker's plate to lift ('Express SMS': Smith, Major and Stevens)	detail	02.09.20	R Tyler
_DSC0736	108	Bldg. 7b ; Wood panelled interior of lift	→ E	02.09.20	R Tyler
_DSC0737		Bldg. 7b ; Wood panelled interior of lift	→ E	02.09.20	R Tyler
_DSC0738		Bldg. 7b ; Joist sockets in 2F well of Stair C evidencing former arrangements prior to remodelling of stair in c.1990	→ NW	02.09.20	R Tyler
_DSC0739	106	Bldg. 7b ; Stair C at 1F level [F19]	→ NE	02.09.20	R Tyler
_DSC0740		Bldg. 7b ; 1F; blocked doors in north wall of [F19]	→ N	02.09.20	R Tyler
_DSC0741		Bldg. 7b ; 1F; blocked doors in north wall of [F19]	→ N	02.09.20	R Tyler
_DSC0742		Bldg. 7b ; 1F; looking south from [F18]	→ S	02.09.20	R Tyler
_DSC0743	109	Bldg. 7b ; 1F; looking south from [F18]	→ S	02.09.20	R Tyler
_DSC0744		Bldg. 7b ; 1F; looking north at [F18]	→ N	02.09.20	R Tyler
_DSC0745		Bldg. 7b ; 1F; looking north at [F18]	→ N	02.09.20	R Tyler
_DSC0746	110	Bldg. 7b ; 1F; looking north at [F18]	→ N	02.09.20	R Tyler
_DSC0747		Bldg. 7b ; 1F; [F18] windows at Bay 12 looking west	→ W	02.09.20	R Tyler
_DSC0749		Bldg. 7b ; 1F; [F17] windows at Bay 11 looking west	→ W	02.09.20	R Tyler
_DSC0750	112	Bldg. 7b ; 1F; [F16]; window/blocked door at Bay 10	→ W	02.09.20	R Tyler
_DSC0751		Bldg. 7b ; 1F; [F16]; window/blocked door at Bay 10	→ W	02.09.20	R Tyler
_DSC0752		Bldg. 7b ; 1F; 2F floor structure over northern part of range (Bays 11-13)	↑	02.09.20	R Tyler
_DSC0753		Bldg. 7b ; 1F; concrete 2F floor structure over southern part of range (Bays 7-10)	↑	02.09.20	R Tyler
_DSC0754		Bldg. 7b ; 1F; looking north at [F16]	→ N	02.09.20	R Tyler
_DSC0755		Bldg. 7b ; 1F; looking north at [F16]	→ N	02.09.20	R Tyler
_DSC0757		Bldg. 7b ; 1F; looking north at [F15]	→ N	02.09.20	R Tyler

_DSC0758		Bldg. 7b ; 1F; looking north at [F15]	→ N	02.09.20	R Tyler
_DSC0759	111	Bldg. 7b ; 1F; south wall of [F15]	→ N	02.09.20	R Tyler
_DSC0760		Bldg. 7b ; 1F; south wall of [F15]	→ N	02.09.20	R Tyler
_DSC0761	79	Bldg. 7a ; 1F; room [F3] looking east	→ E	02.09.20	R Tyler
_DSC0762		Bldg. 7a ; 1F; corridor [F2] looking east	→ E	02.09.20	R Tyler
_DSC0764		Bldg. 7a ; 1F; makers plate to safe at [F8]; Milners Safe Co. Ltd	detail	02.09.20	R Tyler
_DSC0765		Bldg. 7a ; 1F; Plate licences to safe door [F8]; S Blanckensee & Son. Ltd.	detail	02.09.20	R Tyler
_DSC0766		Bldg. 7a ; 1F; Room [F3], glazed partition to [F4]	→ W	02.09.20	R Tyler
_DSC0767	81	Bldg. 7a ; 1F; Room [F3], glazed partition to [F4]	→ W	02.09.20	R Tyler
_DSC0768	80	Bldg. 7a ; 1F; Room [F4] looking south	→ S	02.09.20	R Tyler
_DSC0769		Bldg. 7a ; Rear elevation of street frontage block, seen from covered yard	→ S	03.09.20	R Tyler
_DSC0770		Bldg. 7b ; West wall of Bays 4 to 6, open to covered yard	→ E	03.09.20	R Tyler
_DSC0771	74	Bldg. 7b ; West wall of Bays 4 to 6, open to covered yard	→ E	03.09.20	R Tyler
_DSC0772		Bldg. 7b ; West wall of Bays 4 to 6, open to covered yard	→ E	03.09.20	R Tyler
_DSC0773		Base of Stair B at [G5], Bay 6	→ E	03.09.20	R Tyler
_DSC0774	75	Base of Stair B at [G5], Bay 6	→ E	03.09.20	R Tyler
_DSC0775		Bldg. 7b ; West wall of Bays 7/8, open to covered yard	→ E	03.09.20	R Tyler
_DSC0776	99	Bldg. 7b ; West wall of Bays 7/8, open to covered yard	→ E	03.09.20	R Tyler
_DSC0777	100	Bldg. 7b ; Looking north to eastern side of [G6]	→ N	03.09.20	R Tyler
_DSC0778		Bldg. 7b ; Door at east side of north wall [G6] (Bay 8/9)	→ N	03.09.20	R Tyler
_DSC0779		Bldg. 7b ; 1F structure over [G6]	↑	03.09.20	R Tyler
_DSC0780		Bldg. 7b ; Column to west side of [G6]	→ SE	03.09.20	R Tyler
_DSC0781		Bldg. 7b ; Column to west side of [G6]; detail of splayed head	↑	03.09.20	R Tyler
_DSC0782	101	Bldg. 7b ; West wall of Bays 9/10 [G7] open to covered yard	→ E	03.09.20	R Tyler
_DSC0783		Bldg. 7b ; West wall of Bays 9/10 [G7] open to covered yard	→ E	03.09.20	R Tyler
_DSC0784	95	Bldg. 7b ; Seg. brick arches (triple headers) of former GF windows at Bay 9	↑	03.09.20	R Tyler
_DSC0785		Bldg. 7b ; [G7], looking south	→ S	03.09.20	R Tyler
_DSC0786		Bldg. 7b ; [G7], looking south	→ S	03.09.20	R Tyler
_DSC0787		Bldg. 7b ; 1F structure over [G8], with herring-bone strutting	↑	03.09.20	R Tyler
_DSC0788		Bldg. 7b ; West wall of Bays 11/12, open onto covered yard	→ E	03.09.20	R Tyler
_DSC0789	102	Bldg. 7b ; West wall of Bays 11/12, open onto covered yard	→ E	03.09.20	R Tyler
_DSC0791		Bldg. 7b ; Looking east at Bay 12 ([G9]) towards Bldg. 6	→ E	03.09.20	R Tyler
_DSC0792	103	Bldg. 7b ; Looking east at Bay 12 ([G9]) towards Bldg. 6	→ E	03.09.20	R Tyler
_DSC0793	104	Bldg. 7b ; Looking north-west across [G10] (Bay 13) with door inserted into wide seg. arched opening	→ NW	03.09.20	R Tyler
_DSC0794		Bldg. 7b ; Looking north-west across [G10] (Bay 13) with door inserted into wide seg. arched opening	→ NW	03.09.20	R Tyler
_DSC0795	98	Bldg. 7b ; 1F structure over [G10], with herring-bone strutting	↑	03.09.20	R Tyler
_DSC0796	105	Bldg. 7b ; Base of stair C at [G11] (Bay 14)	→ NE	03.09.20	R Tyler
_DSC0797		Bldg. 7b ; Lift adjacent to base of stair C	→ E	03.09.20	R Tyler
_DSC0798		Bldg. 7b ; Infilled joist sockets evidencing modification of stair C	detail	03.09.20	R Tyler
_DSC0799		Bldg. 7b ; Infilled joist sockets (north wall [G11]) evidencing former floor level related to previous arrangement of stair C	detail	03.09.20	R Tyler
_DSC0801		Bldg. 7b ; West exterior elevation, Bay 14	→ NE	03.09.20	R Tyler
_DSC0802		Bldg. 7b ; West exterior elevation, Bay 13/14	→ SE	03.09.20	R Tyler
_DSC0803		Bldg. 7b ; Door to interior at Bay 14	→ E	03.09.20	R Tyler
_DSC0804		Bldg. 7b ; 1F/2F windows at Bay 14	↑	03.09.20	R Tyler
_DSC0805		Bldg. 7b ; 1F/2F windows at Bay 13	↑	03.09.20	R Tyler
_DSC0806		Bldg. 7b ; north elevation	→ S	03.09.20	R Tyler
_DSC0807		Bldg. 7b ; north elevation	detail	03.09.20	R Tyler
_DSC0808		Bldg. 7b ; north elevation	→ S	03.09.20	R Tyler
_DSC0809		Bldg. 7b ; north elevation	detail	03.09.20	R Tyler
_DSC0811		Bldg. 7a ; Rear of street frontage block at Bay 5/6	→ S	03.09.20	R Tyler
_DSC0812		Bldg. 7a ; Rear of street frontage block at Bay 5/6: blocked 1F openings	↑	03.09.20	R Tyler
_DSC0813		Bldg. 7a ; [G2] looking north-east	→ NE	03.09.20	R Tyler
_DSC0814	69	Bldg. 7a ; [G2] looking north-east	→ NE	03.09.20	R Tyler
_DSC0816		Bldg. 7a ; [G2] looking south-west	→ SW	03.09.20	R Tyler
_DSC0817		Bldg. 7a ; [G2] looking south-west	→ SW	03.09.20	R Tyler
_DSC0818		Bldg. 7a ; [G2]: skylight over	↑	03.09.20	R Tyler
_DSC0819	73	Bldg. 7a ; [G2]: skylight over	↑	03.09.20	R Tyler

_DSC0820	72	Bldg. 7a ; Sub-Station [G3] looking south-east	→ SE	03.09.20	R Tyler
DSC0821	71	Bldg. 7a ; Door to [S3]	detail	03.09.20	R Tyler
_DSC0824		Bldg. 7a ; Door to [S3] , oblique	→ NE	03.09.20	R Tyler
_DSC0825	70	Bldg. 7a ; Concrete beam ceiling over [G2]	↑	03.09.20	R Tyler
_DSC0827		Bldg. 7a ; Door [d2] opening onto [G2] at Bay 5/6	→ SW	03.09.20	R Tyler
_DSC0830	67	Bldg. 7a ; Door [d1] at Bay 1	→ S	03.09.20	R Tyler
_DSC0831	68	Bldg. 7a ; Base of stair A at [G1]	→ N	03.09.20	R Tyler
_DSC0832		Bldg. 7a ; Base of stair A at [G1]	→ N	03.09.20	R Tyler
_DSC0834		Bldg. 7a ; Fire escape stair from 1F of street frontage block, visible within Bldg. 9	→ S	03.09.20	R Tyler
_DSC0835		Bldg. 7a ; Fire escape stair from 1F of street frontage block, visible within Bldg. 9	→ SE	03.09.20	R Tyler
_DSC0836		Bldg. 7a ; Stair A rising to 1F at [F1]	→ NE	03.09.20	R Tyler
_DSC0837		Bldg. 7a ; Stair A rising to 1F at [F1]	→ NE	03.09.20	R Tyler
_DSC0838		Bldg. 7a ; Stair A rising to 1F at [F1]	→ N	03.09.20	R Tyler
_DSC0839		Bldg. 7a ; Stair A rising to 1F at [F1]	→ N	03.09.20	R Tyler
_DSC0841	76	Bldg. 7a ; Stair A rising to 1F at [F1]	→ S	03.09.20	R Tyler
_DSC0842		Bldg. 7a ; Former ceiling light over Stair A	↑	03.09.20	R Tyler
_DSC0843	77	Bldg. 7a ; Passage [F2] looking west	→ W	03.09.20	R Tyler
_DSC0844		Bldg. 7a ; Kitchen [F6] looking north-west	→ NW	03.09.20	R Tyler
_DSC0848	82	Bldg. 7a ; Panelled door to [F6]	detail	03.09.20	R Tyler
_DSC0850		Bldg. 7a ; Passage [F7] looking north	→ N	03.09.20	R Tyler
_DSC0851	83	Bldg. 7a ; [F8] strong room door (open)	→ E	03.09.20	R Tyler
_DSC0852		Bldg. 7a ; [F8] strong room door (closed)	→ E	03.09.20	R Tyler
_DSC0853		Bldg. 7a ; [F8] strong room door; makers plate and plate licences	detail	03.09.20	R Tyler
_DSC0854	84	Bldg. 7a ; [F8] strong room door; makers plate; Milners	detail	03.09.20	R Tyler
_DSC0855	85	Bldg. 7a ; [F8] strong room door; plate licences (S Blanckensee & Son Ltd.)	detail	03.09.20	R Tyler
_DSC0856		Bldg. 7a ; Office [F9] looking north-west	→ NW	03.09.20	R Tyler
_DSC0857		Bldg. 7a ; Room [F3] ; detail of Crittall window	→ S	03.09.20	R Tyler
_DSC0858		Bldg. 7a ; Room [F3] ; detail of Crittall window	→ S	03.09.20	R Tyler
_DSC0860	78	Bldg. 7a ; Room [F3] ; scar of former partituiou walls to floor	→ S	03.09.20	R Tyler
_DSC0861		Bldg. 7a ; Passage [F10] looking north	→ N	03.09.20	R Tyler
_DSC0862		Bldg. 7a ; Room [F11] looking south-west	→ SW	03.09.20	R Tyler
_DSC0863		Bldg. 7a ; Room [F11] looking east	→ E	03.09.20	R Tyler
_DSC0864		Bldg. 7a ; Room [F11] looking east	→ E	03.09.20	R Tyler
_DSC0865		Bldg. 7a ; Room [F12a] ; fenestration to west wall	→ W	03.09.20	R Tyler
_DSC0866		Bldg. 7a ; Room [F12b] looking west	→ W	03.09.20	R Tyler
_DSC0867		Passage [F14] looking north	→ N	03.09.20	R Tyler
_DSC0868		Passage [F14] looking north	→ N	03.09.20	R Tyler
_DSC0871		Bldg. 7b ; Room [F15] , windows to west elevation at Bay 8	→ W	03.09.20	R Tyler
_DSC0873		Bldg. 7b ; Room [F15] , windows to west elevation at Bay 8	→ W	03.09.20	R Tyler
_DSC0875		Bldg. 7b ; 1F looking north from [F15] (Bay 8)	→ N	03.09.20	R Tyler
_DSC0876		Bldg. 7b ; 1F looking south from [F18] (Bay 13)	→ S	03.09.20	R Tyler
_DSC0877		Bldg. 7b ; 1F blocked door at Bay 10 (west wall)	→ W	03.09.20	R Tyler
_DSC0879		Bldg. 7b ; 1F, pendant light fittings	detail	03.09.20	R Tyler
_DSC0880	64	Bldg. 7a ; Hipped/pitched roof-light over [G2]	→ E	03.09.20	R Tyler
_DSC0881		Bldg. 7a ; Steel stair rising to Block A roof	→ SE	03.09.20	R Tyler
_DSC0882		Bldg. 7a ; Passage [F7] exterior wall to roof	→ W	03.09.20	R Tyler
_DSC0883		Bldg. 7a ; Bay 3 exterior wall	→ E	03.09.20	R Tyler
_DSC0884		Bldg. 7a ; Bay 3 exterior wall (oblique)	→ SE	03.09.20	R Tyler
_DSC0885		Brick gable to former covered yard	→ NW	03.09.20	R Tyler
_DSC0886		Roof over covered yard (Bldg. 8) from Bldg. 7a	→ N	03.09.20	R Tyler
_DSC0887		West elevation of workshop block from (1F) roof of Bldg. 7a	→ N	03.09.20	R Tyler
_DSC0888		Roof over covered yard (Bldg. 8) from Bldg. 7a	→ NW	03.09.20	R Tyler
_DSC0889		Bldg. 7a ; Hipped/pitched roof-light over [G2]	↓	03.09.20	R Tyler
_DSC0890		Bldg. 7a ; heightened Bays 1/2 looking east	→ E	03.09.20	R Tyler
_DSC0891		Bldg. 7a ; heightened Bay 3 looking east	→ E	03.09.20	R Tyler
_DSC0892		Bldg. 7a ; heightened Bays 1/2 (oblique), looking south-east (landscape)	→ SE	03.09.20	R Tyler
_DSC0893	60	Bldg. 7a ; heightened Bays 1/2 (oblique), looking south-east (portrait)	→ SE	03.09.20	R Tyler
_DSC0894		Bldg. 7a ; heightened Bays 4/5 looking east	→ E	03.09.20	R Tyler
_DSC0895		Bldg. 7a ; heightened Bay 5 looking north-east	→ NE	03.09.20	R Tyler

_DSC0896	90	Bldg. 7b ; west elevation; general view from roof of Block A	→ NE	03.09.20	R Tyler
DSC0897		Stair C at Bay 6 looking north-east	→ NE	03.09.20	R Tyler
_DSC0898		Bldg. 7b ; Circular vent vis in south gable end of Bay 7	→ NE	03.09.20	R Tyler
_DSC0899		Curved west wall of Bldg. 8 visible from roof of Bldg. 7a	→ N	03.09.20	R Tyler
_DSC0900		Bldg. 7b ; west elevation; superimposed 1F/2F doors at Bay 9	→ NE	03.09.20	R Tyler
_DSC0901		Bldg. 7b ; west elevation, Bays 11-14	→ NE	03.09.20	R Tyler
_DSC0902		Bldg. 7b ; west elevation, Bays 7/8	→ NE	03.09.20	R Tyler
_DSC0903		Bldg. 7b ; west elevation, Bays 9-14	→ NE	03.09.20	R Tyler
_DSC0904	89	Bldg. 7a/b ; general view from roof of Block A	→ NE	03.09.20	R Tyler
_DSC0905	61	Bldg. 7a ; eastern return, Bays 1-5 from roof of Block A	→ NE	03.09.20	R Tyler
_DSC0906	61	Bldg. 7a ; heightened Bays 1/2 looking east	→ E	03.09.20	R Tyler
_DSC0909		Bldg. 7a ; heightened Bays 1/2 looking east	→ E	03.09.20	R Tyler
_DSC0910		Bldg. 7a/b ; general view from roof of Bldg. 7a	→ NE	03.09.20	R Tyler
_DSC0911		Looking over roof of Bldg. 8 (covered yard) from roof of Bldg. 7a	→ N	03.09.20	R Tyler
_DSC0912		Looking over roof of Bldg. 8 (covered yard) from roof of Bldg. 7a	→ NW	03.09.20	R Tyler
_DSC0913	65/123	Looking over roof of Bldg. 8 (covered yard) from roof of Bldg. 7a	→ NW	03.09.20	R Tyler
_DSC0914		Bldg. 7a heightened Bays window detail	detail	03.09.20	R Tyler
_DSC0915		Bldg. 7a heightened Bays window; cill detail	detail	03.09.20	R Tyler
_DSC0916		Bldg. 7a 1F window detail	detail	03.09.20	R Tyler
_DSC0917	63	Change in brickwork in pilaster reflecting raising by one storey, post-1948	detail	03.09.20	R Tyler
_DSC0920		Bldg. 7b ; 2F; detail of quadrant skirting	detail	03.09.20	R Tyler
_DSC0921		Bldg. 7b ; 2F; detail of light fittings / cabling	detail	03.09.20	R Tyler
_DSC0922		Bldg. 7b ; 2F; detail of light fittings / cabling	detail	03.09.20	R Tyler
_DSC0923		Bldg. 7b ; 2F; detail of light fittings / cabling	detail	03.09.20	R Tyler
_DSC0925		Blocked joist sockets in stairwell C indicating remodelling (1990)	detail	03.09.20	R Tyler
_DSC0926		Wall scars in stairwell C indicating remodelling (1990)	detail	03.09.20	R Tyler
_DSC0927		Wall scars in stairwell C indicating remodelling (1990)	detail	03.09.20	R Tyler
_DSC0928		Bldg. 7a ; change in brickwork from street façade to side elevation (Bay 1, E)	↑	03.09.20	R Tyler
_DSC0929		Bldg. 7a ; change in brickwork from street façade to side elevation (Bay 1, E)	↑	03.09.20	R Tyler
_DSC0930		Bldg. 7a ; change in brickwork from street façade to side elevation (Bay 2, W)	↑	03.09.20	R Tyler
BUILDING 8					
_DSC0345		Covered yard, north elevation (exterior)	→ S	30.07.20	R Tyler
_DSC0667	121	Covered yard [G12] looking north	→ N	02.09.20	R Tyler
_DSC0668		Covered yard [G12] looking north	→ N	02.09.20	R Tyler
_DSC0670		Covered yard [G12] looking south	→ S	02.09.20	R Tyler
_DSC0671	122	Covered yard [G12] looking south	→ S	02.09.20	R Tyler
_DSC0672		Covered yard [G12] looking south	→ S	02.09.20	R Tyler
_DSC0790		Covered yard, north elevation (interior)	→ N	03.09.20	R Tyler
_DSC0800	120	Covered yard, north elevation	→ S	03.09.20	R Tyler
_DSC0810		Brace rising from west wall to support main roof beam	↑	03.09.20	R Tyler
BUILDING 9					
_DSC0310		South elevation to Northwood Street	→ NW	30.07.20	R Tyler
_DSC0311		South elevation to Northwood Street	→ NE	30.07.20	R Tyler
_DSC0312		Central door to south elevation	→ N	30.07.20	R Tyler
_DSC0313	126	Interior looking north	→ N	30.07.20	R Tyler
_DSC0314	127	Interior looking south	→ S	30.07.20	R Tyler
_DSC0316	128	Detail of east wall (west elevation of Bldg. 7)	→ SE	30.07.20	R Tyler
_DSC0317		Detail of east wall (west elevation of Bldg. 7)	→ SE	30.07.20	R Tyler
_DSC0318		Detail of east wall; seg. headed windows of now-lost workshop range assoc. Bldg. 7 (landscape)	→ E	30.07.20	R Tyler
_DSC0320	129	Detail of east wall; seg. headed windows of now-lost workshop range assoc. Bldg. 7 (portrait)	→ E	30.07.20	R Tyler
_DSC0331	124	South elevation to Northwood Street, from 1F Bldg.13.	→ NW	30.07.20	R Tyler
_DSC0918		North gable end abutting D&F premises, seen from 2F Bldg. 7 (portrait)	→ W	03.09.20	R Tyler
_DSC0919	125	North gable end abutting D&F premises, seen from 2F Bldg. 7 (landscape)	→ W	03.09.20	R Tyler

BUILDING 10					
DSC_1286		North end of yard elevation (with Bldg. 11 entrance bay)	→ N	18.09.20	R Tyler
DSC_1287	135	West elevation to yard	→ NE	18.09.20	R Tyler
DSC_1323		View to loading bay 10d from basement level of 11b	→ E	18.09.20	R Tyler
DSC_1324		Covered loading bay 10d looking north-east	→ NE	18.09.20	R Tyler
DSC_1325	184	Covered loading bay 10d looking north-east	→ NE	18.09.20	R Tyler
DSC_1325a		Covered loading bay 10d looking north-east (edit)	→ NE	18.09.20	R Tyler
DSC_1326		Covered loading bay 10d looking west	→ W	18.09.20	R Tyler
DSC_1327	185	Covered loading bay 10d looking west	→ W	18.09.20	R Tyler
DSC_1328		Covered loading bay 10d looking west (edit)	→ W	18.09.20	R Tyler
DSC_1364		Rear (west) elevation of 10b (1F, above 10c), seen from yard	→ E	29.09.20	R Tyler
DSC_1365		Rebuilt yard elevation of 10c	→ E	29.09.20	R Tyler
DSC_1366		West elevation to yard	→ NE	29.09.20	R Tyler
DSC_1370		Blocked opening high in east wall of entrance bay	↑	29.09.20	R Tyler
DSC_1371		Blocked opening high in east wall of entrance bay (detail)	↑	29.09.20	R Tyler
DSC_1419		Bldg. 10b ; stair access within 10c (mez. Level) looking east	→ E	29.09.20	R Tyler
DSC_1420	168	Bldg. 10b ; stair access within 10c (mez. Level) looking north	→ N	29.09.20	R Tyler
DSC_1421	161	Bldg. 10b ; stair access within 10c (GF Level) [LG1] looking west	→ W	29.09.20	R Tyler
DSC_1422	160	Bldg. 10b ; basement room [LG1] looking east (former door)	→ E	29.09.20	R Tyler
DSC_1423		Bldg. 10b , basement room [LG1] looking north (inserted door with orig. seg.- arch over)	→ N	29.09.20	R Tyler
DSC_1424	173	Bldg. 10b , basement; Room [LG1] – trimmed hearth over	↑	29.09.20	R Tyler
DSC_1425		Bldg. 10b , basement; Room [LG1] – blocked door to north wall	→ NW	29.09.20	R Tyler
DSC_1426		Bldg. 10b , basement; Room [LG1] – inserted door (north wall) with original seg-arch over	→ NE	29.09.20	R Tyler
DSC_1427		Bldg. 10b , basement; Room [LG1] – inserted door (north wall) with original seg-arch over	→ NW	29.09.20	R Tyler
DSC_1428		Bldg. 10a , basement; Room [B3] – inserted door (south wall)	→ S	29.09.20	R Tyler
DSC_1430		Bldg. 10a , basement; Room [B3] – east wall, window and blocked door	→ E	29.09.20	R Tyler
DSC_1431		Bldg. 10a , basement; Room [B3] – east wall, window and blocked door	→ E	29.09.20	R Tyler
DSC_1431a	147	Bldg. 10a , basement; Room [B3] – east wall, window and blocked door (edit)	→ E	29.09.20	R Tyler
DSC_1432	140	Bldg. 10a , basement; Room [B1] looking north-west	→ NW	29.09.20	R Tyler
DSC_1433	145	Bldg. 10a , basement; Room [B1]; spiral stair A	→ N	29.09.20	R Tyler
DSC_1434		Bldg. 10a , basement; Room [B1]; spiral stair A	→ N	29.09.20	R Tyler
DSC_1437	146	Bldg. 10a , basement; Room [B1]; detail of spiral stair A	detail	29.09.20	R Tyler
DSC_1438		Bldg. 10a , basement; Room [B1]; detail of spiral stair A	detail	29.09.20	R Tyler
DSC_1439		Bldg. 10a , basement; Room [B1]; detail of spiral stair A	detail	29.09.20	R Tyler
DSC_1440		Bldg. 10a , basement; Room [B1]; detail of spiral stair A	detail	29.09.20	R Tyler
DSC_1441	141	Bldg. 10a , basement; door to strong room [B2]	→ N	29.09.20	R Tyler
DSC_1443	142	Bldg. 10a , basement; 'Taunton' makers' plate to strong room [B2] door	detail	29.09.20	R Tyler
DSC_1444	143	Bldg. 10a , basement; Strong room [B2] looking north	→ N	29.09.20	R Tyler
DSC_1445		Bldg. 10a , basement; detail of safe within strong room [B2]	detail	29.09.20	R Tyler
DSC_1446	144	Bldg. 10a , basement; strong room [B2]; makers' plate to safe	detail	29.09.20	R Tyler
DSC_1447		Bldg. 10a , basement; strong room [B2]; makers' plate to safe	detail	29.09.20	R Tyler
DSC_1448		Bldg. 10b , basement; door between [LG1/LG2] looking south	→ S	29.09.20	R Tyler
DSC_1449		Bldg. 10b , basement; door between [LG1/LG2] looking south	→ S	29.09.20	R Tyler
DSC_1452		Bldg. 10c ; [LG3], seen from basement 10b [LG2], looking south-west	→ SW	29.09.20	R Tyler
DSC_1453	164	Bldg. 10c ; [LG3], seen from basement 10b [LG2], looking south-west	→ SW	29.09.20	R Tyler
DSC_1454		Bldg. 10c , basement; [LG3] looking south	→ S	29.09.20	R Tyler
DSC_1455	176	Bldg. 10c , basement; [LG3] looking south	→ S	29.09.20	R Tyler
DSC_1456	177	Bldg. 10c , basement; [LG3] looking north	→ N	29.09.20	R Tyler
DSC_1457		Bldg. 10c , basement; [LG3]; blocked 1F window and joist sockets high in west wall	↑	29.09.20	R Tyler
DSC_1458	179	Bldg. 10c , basement; [LG3]; blocked 1F window and joist sockets high in west wall	↑	29.09.20	R Tyler
DSC_1459		Bldg. 10c , basement; [LG3]; blocked 1F window at south end of range	↑	29.09.20	R Tyler
DSC_1460		Bldg. 10c , basement; [LG3]; blocked 1F window at south end of range	↑	29.09.20	R Tyler
DSC_1462		Bldg. 10c , basement; [LG3]; blocked 1F window at south end of range	↑	29.09.20	R Tyler
DSC_1462a		Bldg. 10c , basement; [LG3]; blocked 1F window at south end of range (edit)	↑	29.09.20	R Tyler

DSC_1463		Bldg. 10c , basement; [LG3] – rooflights over	↑	29.09.20	R Tyler
DSC_1464		Bldg. 10b , basement; [LG2] (S) looking east	→ E	29.09.20	R Tyler
DSC_1465	162	Bldg. 10b , basement; [LG2] (S) looking east	→ E	29.09.20	R Tyler
DSC_1465a		Bldg. 10b , basement; [LG2] (S) looking east (edit)	→ E	29.09.20	R Tyler
DSC_1466		Bldg. 10b , basement; [LG2] (N) looking east	→ E	29.09.20	R Tyler
DSC_1467	163	Bldg. 10b , basement; [LG2] (N) looking east	→ E	29.09.20	R Tyler
DSC_1467a		Bldg. 10b , basement; [LG2] (N) looking east (edit)	→ E	29.09.20	R Tyler
DSC_1468	165	Bldg. 10b , basement; [LG2] – stair rising east to west to 1F	→ SE	29.09.20	R Tyler
DSC_1469		Bldg. 10b , basement; [LG2] – stair rising east to west to 1F	→ SE	29.09.20	R Tyler
DSC_1469a		Bldg. 10b , basement; [LG2] – stair rising east to west to 1F (edit)	→ SE	29.09.20	R Tyler
DSC_1470		Bldg. 10b , basement; [LG2] – stair rising east to west to 1F	↑	29.09.20	R Tyler
DSC_1471	178	Bldg. 10c , basement; [LG3] – scar of former wall line in floor	→ S	29.09.20	R Tyler
DSC_1472		Bldg. 10c , basement; [LG3] – scar of former wall line in floor	→ S	29.09.20	R Tyler
DSC_1473		Bldg. 10c , basement; [LG3] seen from mezzanine lobby	→ S	29.09.20	R Tyler
DSC_1474	167	Bldg. 10b , stair rising from 10c mez. level	→ S	29.09.20	R Tyler
DSC_1475		Bldg. 10b , stair rising from 10c mez. level	→ S	29.09.20	R Tyler
DSC_1476	170	Bldg. 10b , 1F room [LF1] looking west	→ W	29.09.20	R Tyler
DSC_1478	169	Bldg. 10b , 1F room [LF1] looking east	→ E	29.09.20	R Tyler
DSC_1479		Bldg. 10b , 1F room [LF1] looking east	→ E	29.09.20	R Tyler
DSC_1480		Bldg. 10b , 1F room [LF1] looking east (edit)	→ E	29.09.20	R Tyler
DSC_1481	171	Bldg. 10b , 1F room [LF2] looking south-east	→ SE	29.09.20	R Tyler
DSC_1482	172	Bldg. 10b , 1F room [LF2] looking north	→ N	29.09.20	R Tyler
DSC_1483		Bldg. 10b , 1F room [LF2]; relic L&P ceiling over	↑	29.09.20	R Tyler
DSC_1484	175	Bldg. 10b , 1F room [LF2]; relic L&P ceiling over	↑	29.09.20	R Tyler
DSC_1485		Bldg. 10b , 1F; room [LF1]; skylight over	↑	29.09.20	R Tyler
DSC_1486		Bldg. 10b , 1F room [LF3]; looking north-west	→ NW	29.09.20	R Tyler
DSC_1487	174	Bldg. 10b , 1F room [LF3]; looking north-east	→ NE	29.09.20	R Tyler
DSC_1488		Bldg. 10b , 1F room [LF3]; looking north-east	→ NE	29.09.20	R Tyler
DSC_1489		Bldg. 10b , 1F room [LF3]; enclosed stair rising to north wall	→ N	29.09.20	R Tyler
DSC_1490	166	Bldg. 10b , 1F room [LF3]; enclosed stair rising to north wall	→ N	29.09.20	R Tyler
DSC_1491	136	Bldg. 10a ; exterior door to yard	→ E	29.09.20	R Tyler
DSC_1492	149	Bldg. 10a ; GF room [G1] looking north	→ N	29.09.20	R Tyler
DSC_1493	139	Bldg. 10a ; GF room [UG1] stair rising to south wall	→ SE	29.09.20	R Tyler
DSC_1494	148	Bldg. 10a ; GF room [UG1] looking south	→ S	29.09.20	R Tyler
DSC_1495		Bldg. 10a ; GF room [UG1] looking north-west	→ NW	29.09.20	R Tyler
DSC_1496	137	Bldg. 10a ; GF room [UG1] – spiral stair to north angle	→ W	29.09.20	R Tyler
DSC_1497		Spiral stair – detail of tread with makers’ name (H and C Davis and Co.)	detail	29.09.20	R Tyler
DSC_1498		Spiral stair – detail of tread with makers’ name (H and C Davis and Co.)	detail	29.09.20	R Tyler
DSC_1499	138	Spiral stair – detail of treads	detail	29.09.20	R Tyler
DSC_1500	152	Bldg. 10a , 1F; head of spiral stair at [UF1]	↓	29.09.20	R Tyler
DSC_1501		Bldg. 10a , 1F; room [UF3] looking west	→ W	29.09.20	R Tyler
DSC_1502	154	Bldg. 10a , 1F; room [UF3] looking north-east	→ NE	29.09.20	R Tyler
DSC_1503	150	Bldg. 10a , 1F; room [UF3] looking south-east (enclosed stair rising to south wall)	→ SE	29.09.20	R Tyler
DSC_1505		Bldg. 10a , 1F; room [UF3]; detail of enclosed stair and safes	→ S	29.09.20	R Tyler
DSC_1506		Bldg. 10a , 1F; room [UF3]; detail of ‘Milner’s’ makers plate	detail	29.09.20	R Tyler
DSC_1507		Bldg. 10a , 1F; room [UF3]; detail of safe (2)	detail	29.09.20	R Tyler
DSC_1508		Bldg. 10a , 1F; room [UF3]; detail of safe (1); Milner’s	detail	29.09.20	R Tyler
DSC_1509		Bldg. 10a , 1F; detail of door in [UF1/3] partition wall	→ NE	29.09.20	R Tyler
DSC_1510	151	Bldg. 10a , 1F; room [F1]; enclosed head of spiral stair	→ NW	29.09.20	R Tyler
DSC_1511		Bldg. 10a , 1F; head of spiral stair at [UF1]	↓	29.09.20	R Tyler
DSC_1512		Bldg. 10a , 1F; room [UF1] looking south	→ S	29.09.20	R Tyler
DSC_1513		Bldg. 10a , 1F; room [UF1] looking south-west	→ SW	29.09.20	R Tyler
DSC_1514		Bldg. 10a , 1F; room [UF1] looking south	→ S	29.09.20	R Tyler
DSC_1515		Bldg. 10a , 1F; room [UF1]; secondary roof structure over	↑	29.09.20	R Tyler
DSC_1516	153	Bldg. 10a , 1F; room [UF2]; stair to inserted door accessing room over passage	detail	29.09.20	R Tyler
DSC_1517		Bldg. 10a , 1F; room [UF2]; looking on to room over passage	→ W	29.09.20	R Tyler
DSC_1544	130	Bldg. 10 ; elevation to James Street, looking south	→ S	29.09.20	R Tyler
DSC_1545		Bldg. 10b ; elevation to James Street, looking south	→ S	29.09.20	R Tyler
DSC_1546		Bldg. 10a ; elevation to James Street, looking south	→ S	29.09.20	R Tyler
DSC_1547	132	Bldg. 10a elevation to James Street, looking west	→ W	29.09.20	R Tyler

DSC_1548		Bldg. 10a ; elevation to James Street (north end), looking west	→ W	29.09.20	R Tyler
DSC_1549		Bldg. 10a ; elevation to James Street (north end), looking west	→ W	29.09.20	R Tyler
DSC_1550	133	Bldg. 10a ; blocked opening within plinth level	detail	29.09.20	R Tyler
DSC_1551		Bldg. 10a elevation to James Street, looking west	→ W	29.09.20	R Tyler
DSC_1552	134	Bldg. 10a ; blocked door to south end	→ W	29.09.20	R Tyler
DSC_1553		Bldg. 10b ; James Street elevation window conv. from door	→ W	29.09.20	R Tyler
DSC_1554	156/158	Bldg. 10b ; James Street elevation (north end)	→ W	29.09.20	R Tyler
DSC_1555	155	Bldg. 10b ; James Street elevation (oblique) looking south-west	→ SW	29.09.20	R Tyler
DSC_1556		Bldg. 10b ; James Street elevation (oblique) looking south-west	→ SW	29.09.20	R Tyler
DSC_1557		Bldg. 10b ; James Street elevation (south end)	→ W	29.09.20	R Tyler
DSC_1558	157	Bldg. 10b ; James Street elevation; door marked 'No.11'	detail	29.09.20	R Tyler
DSC_1559	182	Bldg. 10d ; James Street elevation	→ W	29.09.20	R Tyler
DSC_1560	181	Bldg. 10 (oblique) looking north-west up James St. (10d in foreground)	→ NW	29.09.20	R Tyler
DSC_1561	131	Bldg. 10 (oblique) looking north-west up James St. (10d in foreground)	→ NW	29.09.20	R Tyler
DSC_1743		Bldg. 10a ; elevation to James Street (north end), looking west	→ W	07.10.20	R Tyler
DSC_1744		Bldg. 10 ; oblique view looking south-west, down James Street	→ SW	07.10.20	R Tyler
DSC_1745		Bldg. 10a ; elevation to James Street; projecting timbers at 1F/2F level	detail	07.10.20	R Tyler
DSC_1746		Bldg. 10a ; elevation to James Street; projecting timbers at 1F/2F level	detail	07.10.20	R Tyler
DSC_1747		Bldg. 10a ; elevation to James Street; blocked opening within brick plinth	→ W	07.10.20	R Tyler
DSC_1748		Bldg. 10a ; elevation to James Street; blocked opening within brick plinth	→ W	07.10.20	R Tyler
DSC_1749		Bldg. 10a ; elevation to James Street, oblique view looking north-west	→ NW	07.10.20	R Tyler
DSC_1751		Bldg. 10b ; James St elevation, northern 2 bays	→ W	07.10.20	R Tyler
DSC_1752		Bldg. 10b ; elevation to James Street, oblique view looking north-west	→ NW	07.10.20	R Tyler
DSC_1753		Bldg. 10b ; James St elevation, southern 2 bays	→ W	07.10.20	R Tyler
DSC_1754		Bldg. 10b ; James Street elevation; door marked 'No.11'	→ W	07.10.20	R Tyler
DSC_1755		Bldg. 10d ; James St elevation	→ W	07.10.20	R Tyler
DSC_1756		Bldg. 10d ; James St elevation (oblique)	→ NW	07.10.20	R Tyler
DSC_1757		Bldg. 10 (oblique) looking north-west up James St. (10d in foreground)	→ NW	07.10.20	R Tyler
DSC_1760		Bldg. 10a/b (oblique) looking north-west up James St. (portrait)	→ NW	07.10.20	R Tyler
BUILDING 11					
DSC_1257		Bldg. 11b ; GF interior looking east	→ E	18.09.20	R Tyler
DSC_1258a	210	Bldg. 11b ; GF interior looking east (edit)	→ E	18.09.20	R Tyler
DSC_1259		Bldg. 11b ; GF interior looking east	→ E	18.09.20	R Tyler
DSC_1261a		Bldg. 11b ; GF interior looking west; jn. with Bldg. 12	→ W	18.09.20	R Tyler
DSC_1263	213	Bldg. 11b ; window detail to GF south elevation	→ S	18.09.20	R Tyler
DSC_1264	212	Bldg. 11b ; window detail window / bay detail to GF north elevation	→ N	18.09.20	R Tyler
DSC_1265	211	Bldg. 11b ; GF interior – detail of steel, double-fan roof truss	↑	18.09.20	R Tyler
DSC_1266		Bldg. 11b ; GF interior, sliding door at Bay 3 (N)	→ N	18.09.20	R Tyler
DSC_1267		Bldg. 11b ; GF interior, sliding door at Bay 3 (N)	→ N	18.09.20	R Tyler
DSC_1268		Bldg. 11b ; GF interior, portal frame inserted at west end (Bay 1)	→ SW	18.09.20	R Tyler
DSC_1269		Bldg. 11b ; GF interior, portal frame inserted at west end (Bay 1)	→ SW	18.09.20	R Tyler
DSC_1270		Bldg. 11b ; GF interior, sliding door at Bay 7 (N) onto covered yard 11f	→ N	18.09.20	R Tyler
DSC_1271		Bldg. 11b ; GF interior, east gable end	→ E	18.09.20	R Tyler
DSC_1272		Bldg. 11b ; GF interior, east gable end	→ E	18.09.20	R Tyler
DSC_1273	215	Bldg. 11c ; interior looking east	→ E	18.09.20	R Tyler
DSC_1275	216	Bldg. 11c ; interior looking west	→ W	18.09.20	R Tyler
DSC_1276		Bldg. 11c ; interior looking west	→ W	18.09.20	R Tyler
DSC_1277		Bldg. 11c ; interior looking west	→ W	18.09.20	R Tyler
DSC_1278		Bldg. 11c ; detail of steel, double-fan roof truss	↑	18.09.20	R Tyler
DSC_1279		Bldg. 11c ; GF interior, portal frame inserted at west end (Bay 1)	→ NW	18.09.20	R Tyler
DSC_1280		Bldg. 11c ; GF interior, portal frame inserted at west end (Bay 1)	→ SW	18.09.20	R Tyler
DSC_1281		Bldg. 11c ; exterior, eastern gable end	→ W	18.09.20	R Tyler
DSC_1282	217	Bldg. 11c ; exterior, date stone (1948) to eastern gable end	detail	18.09.20	R Tyler
DSC_1283		Historical image of interior of range 11b mounted on wall of yard 11f	---	18.09.20	R Tyler
DSC_1284		Bldgs. 11d/e ; exterior looking north-west	→ NW	18.09.20	R Tyler
DSC_1285	193	Bldgs. 11a/e ; exterior looking north-west	→ NW	18.09.20	R Tyler
DSC_1286	194	Bldg. 11a ; south elevation Bay 1 with transverse entry	→ N	18.09.20	R Tyler
DSC_1287		Bldg. 11a ; junction with Bldg. 10 looking north-east	→ NE	18.09.20	R Tyler
DSC_1288		Bldg. 11b ; exterior, south elevation (oblique) looking north-west	→ NW	18.09.20	R Tyler

DSC_1289		Bldg. 11b ; exterior, south elevation (oblique) looking north-west	→ NW	18.09.20	R Tyler
DSC_1290		Bldg. 11b ; exterior, south elevation (oblique) looking north-west	→ NW	18.09.20	R Tyler
DSC_1291	203	Bldg. 11b ; exterior, south elevation (oblique) looking north-west	→ NW	18.09.20	R Tyler
DSC_1292		Bldg. 11b ; long view seen across Bldg. 15 yard looking north-west	→ NW	18.09.20	R Tyler
DSC_1293		Bldg. 11b ; long view seen across Bldg. 15 yard looking north-west	→ NW	18.09.20	R Tyler
DSC_1294		Bldg. 11b ; long view seen across Bldg. 15 yard looking north-west	→ NW	18.09.20	R Tyler
DSC_1295		Bldg. 11b ; long view seen across Bldg. 15 yard looking north-west	→ NW	18.09.20	R Tyler
DSC_1297		Bldg. 11b ; east gable end (rebuilt)	→ NW	18.09.20	R Tyler
DSC_1298		Bldg. 11b ; south elevation (oblique) looking north-west	→ NW	18.09.20	R Tyler
DSC_1305	208	Bldg. 11b ; south elevation, basement level door at Bay 2	→ NW	18.09.20	R Tyler
DSC_1306		Bldg. 11b ; south elevation, basement level window at Bay 3	→ NW	18.09.20	R Tyler
DSC_1307		Bldg. 11b ; south elevation, detail of basement level window	detail	18.09.20	R Tyler
DSC_1308		Bldg. 11b ; south elevation, detail of ground floor window	↑	18.09.20	R Tyler
DSC_1309		Bldg. 11b ; south elevation, Bay 10 rebuild	→ N	18.09.20	R Tyler
DSC_1310		Bldg. 11b ; interior, basement level looking east	→ E	18.09.20	R Tyler
DSC_1311		Bldg. 11b ; interior, basement level looking east	→ E	18.09.20	R Tyler
DSC_1311a		Bldg. 11b ; interior, basement level looking east (edit)	→ E	18.09.20	R Tyler
DSC_1312		Bldg. 11b ; interior, basement level looking west	→ W	18.09.20	R Tyler
DSC_1313		Bldg. 11b ; interior, basement level looking west	→ W	18.09.20	R Tyler
DSC_1313a	204	Bldg. 11b ; interior, basement level looking west (edit)	→ W	18.09.20	R Tyler
DSC_1314	206	Bldg. 11b ; interior, basement level recess to Bay 5 (N)	→ NE	18.09.20	R Tyler
DSC_1315	207	Bldg. 11b ; interior, basement level doorway at Bay 10 (N)	→ NE	18.09.20	R Tyler
DSC_1316		Bldg. 11b ; interior, basement level doorway at Bay 10 (N)	→ NE	18.09.20	R Tyler
DSC_1317		Bldg. 11b ; interior, basement level; detail of mid-span pier support	detail	18.09.20	R Tyler
DSC_1318		Bldg. 11b ; interior, basement level; detail of mid-span pier support	detail	18.09.20	R Tyler
DSC_1319		Bldg. 11b ; interior, basement level; detail of brick pier to north wall	detail	18.09.20	R Tyler
DSC_1320		Bldg. 11b ; interior, basement level; detail of brick pier to north wall	detail	18.09.20	R Tyler
DSC_1321		Bldg. 11b ; interior, basement level; detail of brick pier to north wall	detail	18.09.20	R Tyler
DSC_1322	205	Bldg. 11b ; interior, basement level; detail of brick seg. Arch above window at Bay 5 (S)	→ S	18.09.20	R Tyler
DSC_1329		Bldg. 11d ; street frontage to Northwood Street	→ S	29.09.20	R Tyler
DSC_1330	218	Bldg. 11d ; street frontage to Northwood Street	→ S	29.09.20	R Tyler
DSC_1331	186	Bldg. 11d ; street frontage to Northwood Street	→ S	29.09.20	R Tyler
DSC_1332	190	Bldg. 11a ; street frontage to Northwood Street, east end (Bays 1-5)	→ S	29.09.20	R Tyler
DSC_1333	189	Bldg. 11a ; street frontage to Northwood Street, Bay 1	→ S	29.09.20	R Tyler
DSC_1334	188	Bldg. 11a ; street frontage to Northwood Street, Bay 1 (straight joint)	→ S	29.09.20	R Tyler
DSC_1335		Bldg. 11a ; street frontage to Northwood Street, west end (Bays 5-8)	→ S	29.09.20	R Tyler
DSC_1336	191	Bldg. 11a ; street frontage to Northwood Street, door at Bay 6/7	→ S	29.09.20	R Tyler
DSC_1337		Bldg. 11a ; street frontage to Northwood Street, door at Bay 1	→ S	29.09.20	R Tyler
DSC_1338		Bldg. 11a ; street frontage to Northwood Street, 1F windows at Bay 1	↑	29.09.20	R Tyler
DSC_1340		Bldg. 11a ; street frontage to Northwood Street, detail of GF window	→ S	29.09.20	R Tyler
DSC_1341		Bldg. 11a ; street frontage to Northwood Street, detail of 1F windows	↑	29.09.20	R Tyler
DSC_1342		Bldg. 11a ; street frontage to Northwood Street, detail of blocked 1F windows at Bays 6/7	↑	29.09.20	R Tyler
DSC_1343		Bldg. 11a ; street frontage to Northwood Street, GF windows at Bay 7/8	→ S	29.09.20	R Tyler
DSC_1344		Bldg. 11a ; street frontage to Northwood Street, GF windows at Bay 8	→ S	29.09.20	R Tyler
DSC_1345	192	Bldg. 11a ; former gable line on east elev. of Bldg. 12	→ SW	29.09.20	R Tyler
DSC_1346		Bldg. 11a ; former gable line on east elev. of Bldg. 12	→ SW	29.09.20	R Tyler
DSC_1347		Bldg. 11d ; interior looking east	→ E	29.09.20	R Tyler
DSC_1348		Bldg. 11d ; interior looking east	→ E	29.09.20	R Tyler
DSC_1348a	219	Bldg. 11d ; interior looking east (edit)	→ E	29.09.20	R Tyler
DSC_1349		Bldg. 11d ; interior looking west	→ W	29.09.20	R Tyler
DSC_1350		Bldg. 11d ; interior looking west	→ W	29.09.20	R Tyler
DSC_1350a		Bldg. 11d ; interior looking west (edit)	→ W	29.09.20	R Tyler
DSC_1351		Bldg. 11d ; interior looking south-west	→ SW	29.09.20	R Tyler
DSC_1352		Bldg. 11d ; interior looking south-west	→ SW	29.09.20	R Tyler
DSC_1352a		Bldg. 11d ; interior looking south-west (edit)	→ SW	29.09.20	R Tyler
DSC_1353		Bldg. 11d ; interior looking north	→ N	29.09.20	R Tyler
DSC_1354		Bldg. 11d ; interior looking north	→ N	29.09.20	R Tyler
DSC_1354a	220	Bldg. 11d ; interior looking north (edit)	→ N	29.09.20	R Tyler
DSC_1355		Bldg. 11d ; interior looking south	→ S	29.09.20	R Tyler
DSC_1356		Bldg. 11d ; interior looking south	→ S	29.09.20	R Tyler

DSC_1357		Bldg. 11d ; street frontage to Northwood Street	→ SE	29.09.20	R Tyler
DSC_1358	226	Bldg. 11g ; general view looking south-west	→ SW	29.09.20	R Tyler
DSC_1359		Bldg. 11g ; general view looking south	→ S	29.09.20	R Tyler
DSC_1361		Blocked windows in wall (Bldg. 10) flanking stair to 11b basement	→ S	29.09.20	R Tyler
DSC_1362		Stair descending to east of 11g , serving basement of 11b	→ S	29.09.20	R Tyler
DSC_1363		Stair descending to east of 11g , serving basement of 11b	→ S	29.09.20	R Tyler
DSC_1367		Bldg. 11a ; raised office over entry at Bay 1, looking north from yard	→ N	29.09.20	R Tyler
DSC_1368		Bldg. 11a ; raised office over entry at Bay 1, looking north from yard	→ N	29.09.20	R Tyler
DSC_1369		Bldg. 11a ; modified/inserted window to raised office at Bay 1	↑	29.09.20	R Tyler
DSC_1370		Bldg. 11a ; blocked window/door in east wall of Bay 1 passage (Bay 1)	→ E	29.09.20	R Tyler
DSC_1371		Bldg. 11a ; blocked window/door in east wall of Bay 1 passage (Bay 1)	→ E	29.09.20	R Tyler
DSC_1372		Bldg. 11a ; blocked GF door in east elevation (Bay 2)	→ NW	29.09.20	R Tyler
DSC_1373		Bldg. 11a ; blocked GF door in east elevation (Bay 2)	→ W	29.09.20	R Tyler
DSC_1374		Bldg. 11a/e ; oblique view looking north-west	→ NW	29.09.20	R Tyler
DSC_1375		Bldg. 11e ; east elevation	→ W	29.09.20	R Tyler
DSC_1376		Bldg. 11e ; east elevation	→ W	29.09.20	R Tyler
DSC_1377	222	Bldg. 11e ; oblique view looking north-west	→ NW	29.09.20	R Tyler
DSC_1378		Bldg. 11a ; south elevation (Bay 2) with evidence for former abutting loading bay	→ N	29.09.20	R Tyler
DSC_1379	223	Bldg. 11a ; south elevation (Bay 2) with evidence for former abutting loading bay (oblique view)	→ NW	29.09.20	R Tyler
DSC_1380		Bldg. 11a ; painted doors at Bay 2 (S)	→ N	29.09.20	R Tyler
DSC_1381		Bldg. 11d ; east elevation to yard	→ W	29.09.20	R Tyler
DSC_1382	221	Bldg. 11d ; east elevation to yard	→ W	29.09.20	R Tyler
DSC_1383		Bldg. 11a/d/e ; oblique view looking north-west	→ NW	29.09.20	R Tyler
DSC_1386		Bldg. 11c ; east gable end	→ SW	29.09.20	R Tyler
DSC_1387	214	Bldg. 11c ; east gable end	→ SW	29.09.20	R Tyler
DSC_1387a		Bldg. 11c ; east gable end (edit)	→ SW	29.09.20	R Tyler
DSC_1388	225	Bldg. 11c / covered yard 11f ; general view looking south-west	→ SW	29.09.20	R Tyler
DSC_1389		Bldg. 11c / covered yard 11f ; general view looking south-west	→ SW	29.09.20	R Tyler
DSC_1390	224	Looking west beneath roof of covered yard 11f	→ SW	29.09.20	R Tyler
DSC_1391		Looking west beneath roof of covered yard 11f	→ SW	29.09.20	R Tyler
DSC_1391a		Looking west beneath roof of covered yard 11f (edit)	→ SW	29.09.20	R Tyler
DSC_1392		Bldg. 11g ; interior mess room looking east	→ E	29.09.20	R Tyler
DSC_1393		Bldg. 11g ; interior mess room looking east	→ E	29.09.20	R Tyler
DSC_1393a	227	Bldg. 11g ; interior mess room looking east (edit)	→ E	29.09.20	R Tyler
DSC_1394		Bldg. 11g ; interior toilet / wash-room looking east	→ E	29.09.20	R Tyler
DSC_1395		Bldg. 11g ; interior toilet / wash-room looking east	→ E	29.09.20	R Tyler
DSC_1395a		Bldg. 11g ; interior toilet / wash-room looking east (edit)	→ E	29.09.20	R Tyler
DSC_1396		Bldg. 11g ; pitched and hipped glazed skylight over wash-room	↑	29.09.20	R Tyler
DSC_1397		Bldg. 11g ; interior toilet / wash-room looking west	→ W	29.09.20	R Tyler
DSC_1398		Bldg. 11g ; interior toilet / wash-room looking west	→ W	29.09.20	R Tyler
DSC_1398a	228	Bldg. 11g ; interior toilet / wash-room looking west (edit)	→ W	29.09.20	R Tyler
DSC_1399		Bldg. 11a ; interior looking west	→ W	29.09.20	R Tyler
DSC_1400	196	Bldg. 11a ; interior looking east	→ E	29.09.20	R Tyler
DSC_1403		Bldg. 11a ; door to Northwood St. at Bay 6/7	→ N	29.09.20	R Tyler
DSC_1404		Bldg. 11a ; door to Northwood St. at Bay 6/7	→ N	29.09.20	R Tyler
DSC_1405		Bldg. 11a ; west wall at Bay 8 with blocked opening	→ W	29.09.20	R Tyler
DSC_1406	197	Bldg. 11a ; blocked doors at Bays 5 and 6 of south wall	→ S	29.09.20	R Tyler
DSC_1407		Bldg. 11a ; interior east elevation	→ E	29.09.20	R Tyler
DSC_1408		Bldg. 11a ; interior, blocked 1F door in east wall	↑	29.09.20	R Tyler
DSC_1409	199	Bldg. 11a ; interior, blocked 1F door in east wall	↑	29.09.20	R Tyler
DSC_1410		Bldg. 11a ; interior, blocked GF door in east wall	→ SE	29.09.20	R Tyler
DSC_1411		Bldg. 11a ; interior, representative GF windows (N wall)	→ NE	29.09.20	R Tyler
DSC_1412		Bldg. 11a ; interior, roof structure over	↑	29.09.20	R Tyler
DSC_1413	198	Bldg. 11a ; interior, roof structure over	↑	29.09.20	R Tyler
DSC_1414	195	Bldg. 11a ; interior looking west	→ W	29.09.20	R Tyler
DSC_1415		Bldg. 11a ; interior – doorway at Bay 2 (S)	→ S	29.09.20	R Tyler
DSC_1416		Bldg. 11a ; interior – blocked 1F door/window in east elevation	↑	29.09.20	R Tyler
DSC_1417		Bldg. 11a ; exterior, stack serving angle fireplace of Bay 1 raised office	↑	29.09.20	R Tyler
DSC_1418	201	Bldg. 11a ; hearth for upper floor office FP visible in soffit of entry passage	↑	29.09.20	R Tyler

DSC_1517		Bldg. 11a ; upper office at Bay 1, visible from Bldg. 10	→ W	29.09.20	R Tyler
DSC_1518		Bldg. 11a ; upper office at Bay 1, interior looking south-west	→ SW	29.09.20	R Tyler
DSC_1519		Bldg. 11a ; upper office at Bay 1, interior looking south-west	→ SW	29.09.20	R Tyler
DSC_1519a		Bldg. 11a ; upper office at Bay 1, interior looking south-west (edit)	→ SW	29.09.20	R Tyler
DSC_1520		Bldg. 11a ; angle FP in upper office at Bay 1	detail	29.09.20	R Tyler
DSC_1521		Bldg. 11a ; upper office at Bay 1, west wall with BD/BW	→ W	29.09.20	R Tyler
DSC_1522		Bldg. 11a ; upper office at Bay 1, west wall with BD/BW (edit)	→ W	29.09.20	R Tyler
DSC_1523	200	Bldg. 11a ; upper office at Bay 1, west wall with BD/BW	→ W	29.09.20	R Tyler
DSC_1524		Bldg. 11a ; upper office at Bay 1, inserted door to east wall	→ SE	29.09.20	R Tyler
DSC_1525		Bldg. 11a ; upper office at Bay 1, inserted door to east wall	→ SE	29.09.20	R Tyler
DSC_1527		Bldg. 11a ; upper office at Bay 1, east wall with inserted door	→ E	29.09.20	R Tyler
DSC_1528	202	Bldg. 11a ; upper office at Bay 1, east wall with inserted door	→ E	29.09.20	R Tyler
DSC_1529		Bldg. 11a ; upper office at Bay 1, blocked former (?)W to east wall (NB. feature of range 10a; pre-dates 11a)	detail	29.09.20	R Tyler
DSC_1530		Bldg. 11a ; roof over upper office at Bay 1	↑	29.09.20	R Tyler
DSC_1531		Stair to east of 11g , seen from 11a , Bay 1 (portrait)	→ S	29.09.20	R Tyler
DSC_1532		Stair to east of 11g , seen from 11a , Bay 1 (landscape)	→ S	29.09.20	R Tyler
DSC_1533		Bldg. 11g ; seen from 11a , Bay 1	→ S	29.09.20	R Tyler
DSC_1534		Bldg. 11g ; seen from 11a , Bay 1	→ S	29.09.20	R Tyler
DSC_1535		Bldgs. 11c/d ; seen from Bldg. 10	→ W	29.09.20	R Tyler
DSC_1536		Bldgs. 11d ; seen from Bldg. 10	→ W	29.09.20	R Tyler
DSC_1537		Bldgs. 11d/12 ; seen from Bldg. 10	→ W	29.09.20	R Tyler
DSC_1538		Bldg. 11d ; detail of portal frame	↑	29.09.20	R Tyler
DSC_1539		Bldg. 11d ; detail of portal frame	↑	29.09.20	R Tyler
DSC_1540		Bldg. 11d ; detail of portal frame	↑	29.09.20	R Tyler
DSC_1541		Bldg. 11d ; detail of portal frame	↑	29.09.20	R Tyler
DSC_1542		Bldg. 11a ; north-west angle	→ SE	29.09.20	R Tyler
DSC_1543		Bldg. 11a ; north-west angle; springing for further window	detail	29.09.20	R Tyler
DSC_1562		Bldg. 11d ; relic west wall at right hand end of range	→ S	29.09.20	R Tyler
DSC_1563		Bldg. 11d ; relic west wall at right hand end of range	→ S	29.09.20	R Tyler
DSC_1564		Bldg. 11d ; relic west wall; detail of stone hinge block	detail	29.09.20	R Tyler
BUILDING 12					
DSC_1185	230	Northwood Street elevation (oblique)	→ SE	18.09.20	R Tyler
DSC_1186		Northwood Street elevation; roller door to west	→ S	18.09.20	R Tyler
DSC_1187		Northwood Street elevation (oblique)	→ SW	18.09.20	R Tyler
DSC_1188		Northwood Street elevation; ground floor	→ S	18.09.20	R Tyler
DSC_1189		Northwood Street elevation; detail of window and tile cladding	detail	18.09.20	R Tyler
DSC_1190		Northwood Street elevation; detail at junction with Bldg. 13	→ S	18.09.20	R Tyler
DSC_1191		Northwood Street elevation; detail at junction with Bldg. 13	→ S	18.09.20	R Tyler
DSC_1192		Northwood Street elevation; detail of chamfered plinth	detail	18.09.20	R Tyler
DSC_1193	231	Northwood Street elevation; detail of chamfered plinth	detail	18.09.20	R Tyler
DSC_1194	232	Northwood Street elevation; detail of tile cladding	detail	18.09.20	R Tyler
DSC_1195		Northwood Street elevation; detail at junction with Bldg. 11	→ S	18.09.20	R Tyler
DSC_1196		East elevation; detail of former abutting gables (Bldg. 11)	↑	18.09.20	R Tyler
DSC_1197		East elevation; detail of former abutting gables (Bldg. 11)	↑	18.09.20	R Tyler
DSC_1198	233	South elevation (GF) as seen from rear workshop range	→ N	18.09.20	R Tyler
DSC_1199		South elevation (GF); detail of arched passage to west side	→ S	18.09.20	R Tyler
DSC_1200	234	South elevation (1F/2F), seen from Bldg. 13	→ N	18.09.20	R Tyler
DSC_1201		South elevation (1F/2F), seen from Bldg. 13	→ N	18.09.20	R Tyler
DSC_1202		South elevation (1F/2F), seen from Bldg. 13	→ NE	18.09.20	R Tyler
DSC_1203	239	Arched passage [G3] to west side, looking north	→ N	18.09.20	R Tyler
DSC_1204	240	Main GF room [G2] looking north	→ N	18.09.20	R Tyler
DSC_1205		Main GF room [G2] looking south	→ S	18.09.20	R Tyler
DSC_1206		Main GF room [G2] ; detail of CI support column	detail	18.09.20	R Tyler
DSC_1207		Basement room [B1] looking north	→ N	18.09.20	R Tyler
DSC_1208		Basement room [B1] looking north	→ N	18.09.20	R Tyler
DSC_1209		Basement room [B1] looking north	→ N	18.09.20	R Tyler
DSC_1210		Basement room [B1] ; detail of ceiling hatch to south side	↑	18.09.20	R Tyler
DSC_1211	237	Basement room [B1] ; detail of timber partitioning to north side	detail	18.09.20	R Tyler
DSC_1212	236	Basement room [B1] looking south	→ S	18.09.20	R Tyler
DSC_1213	238	Basement room [B1] ; detail of corrugated iron ceiling	↑	18.09.20	R Tyler

DSC_1214		Basement room [B1]; detail of corrugated iron ceiling (2ary RSC)	↑	18.09.20	R Tyler
DSC_1215		Basement room [B1]; detail of herringbone strutting to ceiling over	↑	18.09.20	R Tyler
DSC_1216		Basement room [B1]; detail of herringbone strutting to ceiling over	↑	18.09.20	R Tyler
DSC_1217		Main door at [G1]	→ N	18.09.20	R Tyler
DSC_1218	241	Stair rising from [G1]	→ S	18.09.20	R Tyler
DSC_1219	242	Main, open-well stair at 1F level [F1]	→ SE	18.09.20	R Tyler
DSC_1230		Main, open-well stair at 1F level [F1]	→ SE	18.09.20	R Tyler
DSC_1231		Representative 1F office space ([F4])	→ N	18.09.20	R Tyler
DSC_1232	244	1F circulation office space ([F2])	→ S	18.09.20	R Tyler
DSC_1233	243	Main, open-well stair at 2F level [S1]	→ SE	18.09.20	R Tyler
DSC_1235	245	2F meeting / boardroom [S6] looking west	→ W	18.09.20	R Tyler
DSC_1236		2F meeting / boardroom [S6] looking north-west	→ NW	18.09.20	R Tyler
DSC_1238		Detail of ceiling / flat roof structure over [S6]	↑	18.09.20	R Tyler
DSC_1239		Detail of ceiling / flat roof structure over [S6]	↑	18.09.20	R Tyler
DSC_1240		John and Josh. Taunton safe	detail	18.09.20	R Tyler
DSC_1241		Detail of maker's plate of Taunton safe	detail	18.09.20	R Tyler
DSC_1243		Detail of maker's plate of Taunton safe	detail	18.09.20	R Tyler
DSC_1245		View over roof of rear workshop, looking south-east	→ SE	18.09.20	R Tyler
DSC_1246	248	View over roof of rear workshop, looking south-east	→ SE	18.09.20	R Tyler
DSC_1247		View over roof of Bldg. 11 from 2F Bldg. 12	→ SE	18.09.20	R Tyler
DSC_1248		View over roof of Bldg. 11 from 2F Bldg. 12	→ SE	18.09.20	R Tyler
DSC_1250		Detail of ceiling structure over [F3]	↑	18.09.20	R Tyler
DSC_1252		Rear workshop range looking south	→ S	18.09.20	R Tyler
DSC_1253		Rear workshop range looking south	→ S	18.09.20	R Tyler
DSC_1254		Rear workshop range looking south	→ S	18.09.20	R Tyler
DSC_1254a	247	Rear workshop range looking south (edit)	→ S	18.09.20	R Tyler
DSC_1255		Rear workshop range looking north	→ N	18.09.20	R Tyler
DSC_1255a	246	Rear workshop range looking north (edit)	→ N	18.09.20	R Tyler
DSC_1256		Rear workshop range looking south	→ N	18.09.20	R Tyler
BUILDING 13					
DSC_0931	251	Bldgs. 13a-c; Northwood St. elevation oblique, looking south-east	→ SE	17.09.20	R Tyler
DSC_0932	254	Bldgs. 13c; Northwood St. elevation, west end garage doors	→ S	17.09.20	R Tyler
DSC_0933	253	Bldgs. 13a/b; Northwood St. elevation, central and eastern sections	→ SE	17.09.20	R Tyler
DSC_0934	250	Bldgs. 13a-c; Northwood St. elevation (oblique) looking south-west	→ SW	17.09.20	R Tyler
DSC_0935	252	Bldg. 13a; Northwood St. elevation, eastern gable end	→ S	17.09.20	R Tyler
DSC_0936		Bldg. 13a; Northwood St. elevation, 1F windows to eastern gable end	↑	17.09.20	R Tyler
DSC_0937	255	Bldg. 13a; Northwood St. elevation, 1F windows to eastern gable end	↑	17.09.20	R Tyler
DSC_0938	156	Bldg. 13a; Northwood St. elevation, pedestrian door to east end	→ S	17.09.20	R Tyler
DSC_0939		Bldgs. 13a/b; Northwood St. elevation, eastern gable end (oblique)	→ SW	17.09.20	R Tyler
DSC_0940		Bldg. 13a; Northwood St. elevation, GF windows to eastern gable end	→ S	17.09.20	R Tyler
DSC_0941	257	Bldg. 13b; Northwood St. elevation, blocked GF windows to central section	→ S	17.09.20	R Tyler
DSC_0942		Bldg. 13b; Northwood St. elevation, 1F windows to central section	↑	17.09.20	R Tyler
DSC_0943	258	Bldg. 13b; Northwood St. elevation, 1F windows to central section	↑	17.09.20	R Tyler
DSC_0944	259	Bldg. 13c; Northwood St. elevation, vehicular access passage to west end	→ S	17.09.20	R Tyler
DSC_0945		Bldg. 13c; Northwood St. elevation, west end garages	→ SW	17.09.20	R Tyler
DSC_0946		Bldgs. 13b/c; Northwood St. elevation, change in brickwork at west end	→ S	17.09.20	R Tyler
DSC_0947		Bldg. 13c; Northwood St. elevation, vehicular access passage: open	→ S	17.09.20	R Tyler
DSC_0948		Bldg. 13c; Northwood St. elevation, vehicular access passage: closed	→ S	17.09.20	R Tyler
DSC_0949		Bldg. 13c; Northwood St. range; vehicular passage gates (interior)	→ N	17.09.20	R Tyler
DSC_0952		Bldg. 13c; Northwood St. range; vehicular passage gates (interior)	→ N	17.09.20	R Tyler
DSC_0953		Bldg. 13c; Northwood St. range; vehicular passage gates (interior)	→ N	17.09.20	R Tyler
DSC_0954		Bldg. 13c; Vehicular entrance bay [G5] looking south	→ S	17.09.20	R Tyler
DSC_0955		Bldg. 13c; Vehicular entrance bay [G5] looking south	→ S	17.09.20	R Tyler
DSC_0956		Bldg. 13c; Vehicular entrance bay [G5] looking south	→ S	17.09.20	R Tyler
DSC_0957		Bldg. 13c; Vehicular entrance bay [G5] looking south	→ S	17.09.20	R Tyler
DSC_0958		Bldgs. 13c/d; Doorways off west side of entrance passage	→ W	17.09.20	R Tyler
DSC_0959		Bldgs. 13c/d; Doorways off west side of entrance passage	→ W	17.09.20	R Tyler
DSC_0959a		Bldgs. 13c/d; Doorways off west side of entrance passage	→ W	17.09.20	R Tyler
DSC_0960	302	Bldg. 13d; Doorway off west side of entrance passage serving stair D	→ W	17.09.20	R Tyler

DSC_0961		Bldg. 13c ; Garages [G6] looking north-west	→ NW	17.09.20	R Tyler
DSC_0962	291	Bldg. 13c ; Garages [G6] looking north-west	→ NW	17.09.20	R Tyler
DSC_0963		Bldg. 13c ; Garages [G6] looking north-east	→ NE	17.09.20	R Tyler
DSC_0964	290	Bldg. 13c ; Vehicular entrance bay [G5] looking north	→ N	17.09.20	R Tyler
DSC_0966	262	Bldg. 13j (covered yard [G16]), looking east (workshop block 11B)	→ E	17.09.20	R Tyler
DSC_0968		Bldg. 13j (covered yard [G16]), looking north-east	→ NE	17.09.20	R Tyler
DSC_0969		Bldg. 13j (covered yard [G16]), looking north-east	→ NE	17.09.20	R Tyler
DSC_0970		Bldg. 13j (covered yard [G16]), looking north-east	→ NE	17.09.20	R Tyler
DSC_0972	266	Bldg. 13a ; west wall, GF window detail	→ E	17.09.20	R Tyler
DSC_0973	265	Bldg. 13a ; doorway at Bay 4	→ E	17.09.20	R Tyler
DSC_0974		Bldg. 13a ; west wall Bays 3/4 (oblique)	→ NE	17.09.20	R Tyler
DSC_0975		Bldg. 13a ; west wall Bays 4/5 (oblique)	→ SE	17.09.20	R Tyler
DSC_0976		Bldg. 13a ; west wall, GF window cill detail	detail	17.09.20	R Tyler
DSC_0977		Bldg. 13a ; west wall, GF window lintel detail	↑	17.09.20	R Tyler
DSC_0978	264	Bldg. 13a ; west wall – detail of chamfered brick plinth	detail	17.09.20	R Tyler
DSC_0979		Bldg. 13a ; detail of triple-header arch to Bay 4 doorway	detail	17.09.20	R Tyler
DSC_0980	293	Bldg. 13j (covered yard [G16]), looking west (workshop block 11C)	→ W	17.09.20	R Tyler
DSC_0981	329	Bldg. 13j (covered yard [G16]), looking north-west	→ NW	17.09.20	R Tyler
DSC_0982		Bldg. 13j (covered yard [G16]), looking north-west	→ NW	17.09.20	R Tyler
DSC_0983	294	Bldg. 13a ; east wall, GF window detail	→ W	17.09.20	R Tyler
DSC_0984	296	Bldg. 13a ; east wall, 3 doors conv. to windows [G8/8a]	→ W	17.09.20	R Tyler
DSC_0985		Bldg. 13j (covered yard [G16]), looking north	→ N	17.09.20	R Tyler
DSC_0987		Bldg. 13j (covered yard [G16]), looking north	→ N	17.09.20	R Tyler
DSC_0988		Bldg. 13b : door in south wall of [G4] ; seen from covered yard 13j	→ N	17.09.20	R Tyler
DSC_0989		Bldg. 13b : Enlarged window in south wall of [G4]	→ NE	17.09.20	R Tyler
DSC_0990		Bldg. 13b : Enlarged window in south wall of [G4]	→ N	17.09.20	R Tyler
DSC_0991		Bldg. 13b : Enlarged window in south wall of (detail of stopped bull-nose)	detail	17.09.20	R Tyler
DSC_0994		Bldg. 13b : Detail of secondary brickwork to 1F block (SW angle)	↑	17.09.20	R Tyler
DSC_0995		Bldg. 13b : Detail of secondary brickwork to 1F block (SW angle)	↑	17.09.20	R Tyler
DSC_0996		Bldg. 13j (covered yard [G16]), looking south	→	17.09.20	R Tyler
DSC_0997	312	Bldg. 13j (covered yard [G16]), looking south	→	17.09.20	R Tyler
DSC_0998	286	Bldg. 13j (covered yard [G16]), looking south-east	→ SE	17.09.20	R Tyler
DSC_0999		Looking east beneath 1F link 13i ,	→ E	17.09.20	R Tyler
DSC_1000		Looking south from covered yard 13j to [G12]/[G13]	→ S	17.09.20	R Tyler
DSC_1001		Looking south from covered yard 13j to [G12]/[G13]	→ S	17.09.20	R Tyler
DSC_1001a		Looking south from covered yard 13j to [G12]/[G13]	→ S	17.09.20	R Tyler
DSC_1002	325	Door onto stair F from covered yard 13j	→ S	17.09.20	R Tyler
DSC_1003		Door onto stair F from covered yard 13j	→ S	17.09.20	R Tyler
DSC_1003a		Door onto stair F from covered yard 13j (edit)	→ S	17.09.20	R Tyler
DSC_1004	322	Door to boiler house [G10] from covered yard 13j	→ S	17.09.20	R Tyler
DSC_1005	326	Covered yard 13j beneath 1F link 13i , looking south-west	→ SW	17.09.20	R Tyler
DSC_1006		[G12] beneath 1920 toilet block 13e looking south-east	→ SE	17.09.20	R Tyler
DSC_1007	314	[G12] beneath 1920 toilet block 13e looking south-east	→ SE	17.09.20	R Tyler
DSC_1007a		[G12] beneath 1920 toilet block 13e looking south-east (edit)	→ SE	17.09.20	R Tyler
DSC_1009		Bldg. 13f (covered yard [G13]) looking north-west	→ NW	17.09.20	R Tyler
DSC_1010	317	Bldg. 13f (covered yard [G13]) looking west onto workshop block 13d	→ W	17.09.20	R Tyler
DSC_1011	303	Bldg. 13d Stair E at south end of workshop block	→ SW	17.09.20	R Tyler
DSC_1012		Bldg. 13d Stair E at south end of workshop block	→ S	17.09.20	R Tyler
DSC_1013		Bldg. 13d Stair E at south end of workshop block	→ S	17.09.20	R Tyler
DSC_1014		Bldg. 13d Stair E at south end of workshop block	→ S	17.09.20	R Tyler
DSC_1015		Bldg. 13e [G12] ; detail of concrete cased RSC supporting 1F over	detail	17.09.20	R Tyler
DSC_1016		Looking north from [G13] , beneath 13e towards covered yard 13j	→ N	17.09.20	R Tyler
DSC_1017		Bldg. 13a , bay 6/7 west wall	→ E	17.09.20	R Tyler
DSC_1018	269	Bldg. 13a , bay 6/7 west wall	→ E	17.09.20	R Tyler
DSC_1020	313	Looking north-west from [G14] towards [G12/13]	→ NW	17.09.20	R Tyler
DSC_1021	321	Looking north-east from [G12]	→ NE	17.09.20	R Tyler
DSC_1023	318	Bldg. 13f : patent-glazed roof over [G13]	↑	17.09.20	R Tyler
DSC_1024		Bldg. 13f : patent-glazed roof over [G13]	↑	17.09.20	R Tyler
DSC_1025	319	Bldg 13g : Steel half-trusses over [G14]	↑	17.09.20	R Tyler
DSC_1026		Bldg 13g : Steel half-trusses over [G14]	↑	17.09.20	R Tyler
DSC_1027	273	Bldg. 13a : Main stair A rising from lobby [G1]	→ W	17.09.20	R Tyler

DSC_1028		Bldg. 13a : Main stair A rising from lobby [G1]	→ W	17.09.20	R Tyler
DSC_1029		Bldg. 13a : Exterior door to lobby [G1]	→ N	17.09.20	R Tyler
DSC_1030	271	Bldg. 13a : GF [G2] looking south	→ S	17.09.20	R Tyler
DSC_1031		Bldg. 13a : GF [G2] looking south	→ S	17.09.20	R Tyler
DSC_1031a		Bldg. 13a : GF [G2] looking south (edit)	→ S	17.09.20	R Tyler
DSC_1034		Bldg. 13a : GF [G2] looking north	→ N	17.09.20	R Tyler
DSC_1035	272	Bldg. 13a : GF [G2] looking north	→ N	17.09.20	R Tyler
DSC_1036		Bldg. 13a : Looking north beneath top-lit section, east side of range	→ N	17.09.20	R Tyler
DSC_1037	277	Bldg. 13a : Detail of raised roof over top-lit section (Bay 4)	↑	17.09.20	R Tyler
DSC_1038		Bldg. 13a : Detail of raised roof over top-lit section (Bay 7)	↑	17.09.20	R Tyler
DSC_1039	276	Bldg. 13a : Cast-iron columns supporting 1F fabric at eastern top-lit section	→ N	17.09.20	R Tyler
DSC_1040		Bldg. 13a : Cast-iron column head detail	↑	17.09.20	R Tyler
DSC_1041		Bldg. 13a : Cast-iron column head detail	↑	17.09.20	R Tyler
DSC_1042		Bldg. 13a , GF window detail	→ W	17.09.20	R Tyler
DSC_1043	275	Bldg. 13a , west wall door at Bay 4	→ NW	17.09.20	R Tyler
DSC_1044		Bldg. 13a , west wall door at Bay 4 and 1F hoist void	→ NW	17.09.20	R Tyler
DSC_1047		Bldg. 13a , west wall door at Bay 4 and 1F hoist void	→ SW	17.09.20	R Tyler
DSC_1048		Bldg. 13a , spiral stair inserted at Bay 4 (E)	→ SE	17.09.20	R Tyler
DSC_1049	278	Bldg. 13a , spiral stair inserted at Bay 4 (E)	↑	17.09.20	R Tyler
DSC_1050	279	Bldg. 13a , inserted stair at Bay 3 (E)	→ NE	17.09.20	R Tyler
DSC_1051		Bldg. 13a , inserted stair at Bay 3 (E)	→ NE	17.09.20	R Tyler
DSC_1052		Bldg. 13a , concrete beam ceiling over, supported on steel joists	↑	17.09.20	R Tyler
DSC_1053	297	Bldg. 13d , GF [G7] looking north	→ N	17.09.20	R Tyler
DSC_1054		Bldg. 13d , GF [G7] looking north	→ N	17.09.20	R Tyler
DSC_1055		Bldg. 13d , GF [G7] looking north	→ N	17.09.20	R Tyler
DSC_1056		Bldg. 13d ; Top lit section to west side of range, looking north	→ N	17.09.20	R Tyler
DSC_1057	299	Bldg. 13d ; Top lit section to west side of range, looking north	→ N	17.09.20	R Tyler
DSC_1058		Bldg. 13d ; Top lit section to west side of range, (edit)	→ N	17.09.20	R Tyler
DSC_1060		Bldg. 13d ; Pitched skylight over top-lit section of block	↑	17.09.20	R Tyler
DSC_1061		Bldg. 13d ; Pitched skylight over top-lit section of block	↑	17.09.20	R Tyler
DSC_1062	298	Bldg. 13d ; Top lit section to west side of block, looking south	→ S	17.09.20	R Tyler
DSC_1063		Bldg. 13d ; Top lit section to west side of block, looking south	→ S	17.09.20	R Tyler
DSC_1064		Bldg. 13d ; Enclosed workshop [G8a/b] to east side of range (with drop stamp)	→ NE	17.09.20	R Tyler
DSC_1065	301	Bldg. 13d ; Enclosed workshop [G8/8a] to east side of range (with drop stamp)	→ NE	17.09.20	R Tyler
DSC_1066		Bldg. 13d ; Drop stamp adjacent to [G8a/b]	→ NE	17.09.20	R Tyler
DSC_1067	300	Bldg. 13d ; Drop stamp adjacent to [G8a/b] detail	detail	17.09.20	R Tyler
DSC_1068		Bldg. 13d ; Drop stamp adjacent to [G8a/b]	↑	17.09.20	R Tyler
DSC_1069		Bldg. 13d ; Interior [G8b] looking north	→ N	17.09.20	R Tyler
DSC_1071		Bldg. 13d ; Interior [G8b] looking north	→ N	17.09.20	R Tyler
DSC_1073		Bldg. 13d ; Interior [G8b] looking north	→ N	17.09.20	R Tyler
DSC_1075		Bldg. 13d ; Stair E at south end of range, looking down 1F→GF	→ E	17.09.20	R Tyler
DSC_1077		Bldg. 13d ; Stair E at south end of range, looking up GF→1F	→ W	17.09.20	R Tyler
DSC_1078	304	Bldg. 13d ; Head of stair E at 1F level [F22] , enclosed in matchboard cladding	→ S	17.09.20	R Tyler
DSC_1079	306	Bldg. 13d , 1F [F22] looking north (landscape)	→ N	17.09.20	R Tyler
DSC_1080		Bldg. 13d , 1F [F22] looking north (portrait)	→ N	17.09.20	R Tyler
DSC_1081		Bldg. 13d , 1F [F22] looking south (landscape)	→ S	17.09.20	R Tyler
DSC_1082		Bldg. 13d , 1F [F22] looking south (portrait)	→ S	17.09.20	R Tyler
DSC_1083		Bldg. 13d , 1F window detail to west wall	→ W	17.09.20	R Tyler
DSC_1084		Bldg. 13d , 1F window detail of opening panel	detail	17.09.20	R Tyler
DSC_1085		Bldg. 13d , 1F window detail of stay bar	detail	17.09.20	R Tyler
DSC_1086	307	Bldg. 13d , 1F detail of 'double W' pattern roof truss	↑	17.09.20	R Tyler
DSC_1087		Bldg. 13d , 1F detail of 'double W' pattern roof truss	↑	17.09.20	R Tyler
DSC_1089	311	Bldg. 13d , roof over single-storey top-lit section to west side	→ S	17.09.20	R Tyler
DSC_1090		Bldg. 13d , door inserted into blocked window, affording access to flat roof over top-lit section	→ NE	17.09.20	R Tyler
DSC_1091		Bldg. 13d , detail of dentilated, ¼-brick oversail eaves band	detail	17.09.20	R Tyler
DSC_1092		Looking east over north side of covered yard 13j towards range 13a , incl. seg. headed former doorway to latter range	→ E	17.09.20	R Tyler

DSC_1093		Detail of seg.-headed former door 13a , 1F, Bay 3	→ E	17.09.20	R Tyler
DSC_1095	308	Bldg. 13d , 1F floor hatch, [F22]	→ SE	17.09.20	R Tyler
DSC_1097	309	Bldg. 13d , 1F; eaves level heating elements	↑	17.09.20	R Tyler
DSC_1098		Bldg. 13d , 1F detail of heating elements	↑	17.09.20	R Tyler
DSC_1099	316	Bldg. 13d , 1F; blind windows in east wall backing onto 13e	→ E	17.09.20	R Tyler
DSC_1100		Bldg. 13d , 1F; blind windows in east wall backing onto 13e	→ E	17.09.20	R Tyler
DSC_1101	310	Bldg. 13i : 1F raised link passage opening off east side of 13d [F22]	→ E	17.09.20	R Tyler
DSC_1102		Bldg. 13i : 1F raised link passage looking east	→ E	17.09.20	R Tyler
DSC_1103	305	Bldg. 13d : ½-glazed partitions to head of stair D at north end of [F22]	→ NW	17.09.20	R Tyler
DSC_1104		Bldg. 13d : ½-glazed partitions to head of stair D at north end of [F22]	→ NW	17.09.20	R Tyler
DSC_1105		Bldg. 13d : Stair D descending west to east	→ E	17.09.20	R Tyler
DSC_1106		Bldg. 13d : Stair D descending west to east	→ E	17.09.20	R Tyler
DSC_1107	287	Bldg. 13b : Secondary south wall of extended Block (1F), as seen from range 13d	→ NE	17.09.20	R Tyler
DSC_1108	267	Bldg. 13a : Detail of seg.-headed former door; 1F, Bay 3	→ E	17.09.20	R Tyler
DSC_1109		Bldg. 13i : 1F raised link, as seen from 13d	→ SE	17.09.20	R Tyler
DSC_1110	268/327	Bldg. 13i : 1F raised link, as seen from 13d NB . brick seg. head of former door	→ E	17.09.20	R Tyler
DSC_1111		Bldg. 13b , 1F window detail to west wall, seen from 13C	→ E	17.09.20	R Tyler
DSC_1112		Bldg. 13i : 1F raised link passage looking east	→ E	17.09.20	R Tyler
DSC_1113	295	Bldg. 13d , 1F window details to east wall, seen from link passage 13i	→ N	17.09.20	R Tyler
DSC_1114		Bldg. 13d , detail of dentilated, ¼-brick oversail eaves band and ogee-profile CI guttering	detail	17.09.20	R Tyler
DSC_1115		Bldg. 13d east elevation abutted by 1F Block 13D	→ N	17.09.20	R Tyler
DSC_1116		Bldg. 13d ; eaves detail, east wall	→ NW	17.09.20	R Tyler
DSC_1117	328	Bldg. 13i : 1F raised link passage, looking west	→ W	17.09.20	R Tyler
DSC_1118		Bldg. 13i : Head of stair F rising to link passage	→ S	17.09.20	R Tyler
DSC_1119		Detail of stair F	↓	17.09.20	R Tyler
DSC_1120	324	Detail of stair F	↓	17.09.20	R Tyler
DSC_1121		View over covered yards 13f/g looking towards workshop range 13a	→ NE	17.09.20	R Tyler
DSC_1122		Bldg. 13e seen from 13C , looking north-east	→ NE	17.09.20	R Tyler
DSC_1123		Bldg. 13a ; west wall, south end (Bay 6/7) 1F	→ W	17.09.20	R Tyler
DSC_1124		Bldg. 13a ; west wall, 1F window detail	detail	17.09.20	R Tyler
DSC_1125		Bldg. 13a ; west wall, south end (Bay 6/7) 1F; view over covered yards 13f/g looking east	→ E	17.09.20	R Tyler
DSC_1128		Bldg. 13a ; [F19] looking north-east	→ NE	17.09.20	R Tyler
DSC_1129		Bldg. 13a ; [F19] looking north-west	→ NW	17.09.20	R Tyler
DSC_1130		Bldg. 13a ; [F19] – head of stair C	→ NE	17.09.20	R Tyler
DSC_1131	280	Bldg. 13a ; [F19] – head of stair C	→ NE	17.09.20	R Tyler
DSC_1132		Bldg. 13a ; [F19] looking north-west	→ NW	17.09.20	R Tyler
DSC_1133	284	Bldg. 13a ; [F19] looking north-west	→ NW	17.09.20	R Tyler
DSC_1134		Bldg. 13a ; [F19] looking north-east	→ NE	17.09.20	R Tyler
DSC_1135		Bldg. 13a ; roof visible over [F19]	↑	17.09.20	R Tyler
DSC_1136		Bldg. 13a ; roof visible over [F19]	↑	17.09.20	R Tyler
DSC_1137		Bldg. 13a ; roof details	↑	17.09.20	R Tyler
DSC_1138		Bldg. 13a ; roof details	↑	17.09.20	R Tyler
DSC_1139	285	Bldg. 13a ; roof details	↑	17.09.20	R Tyler
DSC_1140		Bldg. 13a ; roof details	↑	17.09.20	R Tyler
DSC_1141		Looking west over south side of covered yard 13j towards range 13d	→ W	17.09.20	R Tyler
DSC_1142		Looking west over south side of covered yard 13j towards range 13d	→ W	17.09.20	R Tyler
DSC_1143		Looking west over south side of covered yard 13j towards range 13d	→ W	17.09.20	R Tyler
DSC_1144	331	Roof canopy over covered yard 13j looking north-west	→ NW	17.09.20	R Tyler
DSC_1145		Looking north over east side of covered yard 13j towards block 13d	→ N	17.09.20	R Tyler
DSC_1146	263	Bldg. 13a ; west elevation 1F windows	→ N	17.09.20	R Tyler
DSC_1147	381	Bldg. 13a ; [F20] looking south-east	→ SE	17.09.20	R Tyler
DSC_1148		Bldg. 13a ; [F20] looking south-west (landscape)	→ SW	17.09.20	R Tyler
DSC_1149		Bldg. 13a ; [F20] looking south-west (portrait)	→ SW	17.09.20	R Tyler
DSC_1150		Bldg. 13a ; [F20] detail of eaves level heating elements	↑	17.09.20	R Tyler
DSC_1151		Looking west from [F20] over roofs of 13f/g towards south end of 13d	→ W	17.09.20	R Tyler
DSC_1152	315	Bldg. 13e : Raised toilet/wash room block 13e , seen from [F20].	→ NW	17.09.20	R Tyler
DSC_1153	323	Stairwell D seen from [G20]	→ NW	17.09.20	R Tyler
DSC_1154		Bldg. 13d ; east wall, south end 1F; view over covered yards 13f/g	→ W	17.09.20	R Tyler

		looking west			
DSC_1155		Bldg. 13d ; east wall, south end 1F; view over covered yards 13f/g looking west	→ W	17.09.20	R Tyler
DSC_1156		View over covered yards 13f/g from workshop range 13d , looking south-west	→ SW	17.09.20	R Tyler
DSC_1157		Bldg. 13a ; [F20] looking north	→ N	17.09.20	R Tyler
DSC_1158		Bldg. 13a ; [F20] looking north	→ N	17.09.20	R Tyler
DSC_1159		Bldg. 13a ; [F20] looking north	→ N	17.09.20	R Tyler
DSC_1160		Bldg. 13a ; projecting block to Bay 4 of west elevation (spiral stair, former toilet); seen from Bldg. 12 looking south-west	→ SW	17.09.20	R Tyler
DSC_1161		Bldg. 13a ; projecting block to Bay 4 of west elevation (spiral stair, former toilet); seen from Bldg. 12 looking south-west	→ SW	17.09.20	R Tyler
DSC_1162		Bldg. 13a ; west elevation 1F window detail (seen from Bldg. 12)	→ SW	17.09.20	R Tyler
DSC_1163	270	Bldg. 13a ; west elevation seen from Bldg. 12	→ SW	17.09.20	R Tyler
DSC_1164		Bldg. 13a ; projecting block to Bay 4 of west elevation (spiral stair, former toilet); seen from Bldg. 12 looking south-west	→ SW	17.09.20	R Tyler
DSC_1165		Bldg. 13a ; west elevation 1F window detail (seen from Bldg. 12)	→ SW	17.09.20	R Tyler
DSC_1166	282	Bldg. 13a ; 1F passage [F16] looking north	→ N	17.09.20	R Tyler
DSC_1167	283	Bldg. 13a ; representative 1F office ([F18])	→ W	17.09.20	R Tyler
DSC_1168		Bldg. 13a ; Lobby [F15] looking west with blocked windows	→ W	17.09.20	R Tyler
DSC_1169		Bldg. 13a ; 'meeting room' [F17] looking south-west	→ SW	17.09.20	R Tyler
DSC_1170		Bldg. 13a ; 1F reception area [F1/2]	→ NE	17.09.20	R Tyler
DSC_1171		Bldg. 13a ; main stair A rising from lobby [G1]	→ S	17.09.20	R Tyler
DSC_1172		Bldg. 13a ; main stair A rising from lobby [G1]	→ E	17.09.20	R Tyler
DSC_1173	274	Bldg. 13a ; 1F reception area [F1/2]	→ NE	17.09.20	R Tyler
DSC_1174		Bldg. 13a ; 1F reception office [F2]	→ N	17.09.20	R Tyler
DSC_1175		Bldg. 13a ; 1F reception office [F2]	→ NW	17.09.20	R Tyler
DSC_1176	288	Street frontage range 13b ; lateral 1F corridor [F3] looking west	→ W	17.09.20	R Tyler
DSC_1177		Street frontage range 13b ; lateral 1F corridor [F3] looking west	→ W	17.09.20	R Tyler
DSC_1178		Street frontage range 13b ; lateral 1F corridor [F3] looking west	→ W	17.09.20	R Tyler
DSC_1179		Street frontage range 13b ; representative (secondary) 1F interior ([F5])	→ N	17.09.20	R Tyler
DSC_1181		Glass block window to corridor [F3]	detail	17.09.20	R Tyler
DSC_1182		Glass block window to corridor [F3]	detail	17.09.20	R Tyler
DSC_1183		Street frontage range 13b ; lateral 1F corridor [F3] looking east	→ E	17.09.20	R Tyler
DSC_1184	289	Bldg. 13b ; representative (secondary) 1F interior office ([F12])	→ S	17.09.20	R Tyler
DSC_1244		Bldg. 13b ; projecting block to Bay 4 of west elevation (spiral stair, former toilet); seen from Bldg. 12 looking south-west	↓	18.09.20	R Tyler
DSC_1301		Bldg. 13 ; high south elevation above adjacent yard (to rear Bldg. 14)	→ NW	18.09.20	R Tyler
DSC_1304		Bldg. 13 ; high south elevation above adjacent yard (to rear Bldg. 14)	→ NW	18.09.20	R Tyler
BUILDING 14					
DSC_0614	334	North elevation (east end) looking south	→ S	06.10.20	R Tyler
DSC_0615	334	North elevation (oblique) looking south	→ SW	06.10.20	R Tyler
DSC_0616		North elevation (oblique) looking south	→ SW	06.10.20	R Tyler
DSC_0617		North elevation (oblique) looking south	→ SW	06.10.20	R Tyler
DSC_0618		Saw-tooth north-light roof over eastern end of range	detail	06.10.20	R Tyler
DSC_1126		Looking down over north-light roof from adj. Bldg.13	↓	17.09.20	R Tyler
DSC_1127	337	Looking down over north-light roof from adj. Bldg.13	↓	17.09.20	R Tyler
DSC_1693	332	Street elevation (oblique) looking north-west	→ NW	07.10.20	R Tyler
DSC_1694		Street elevation (oblique) looking north-east	→ NE	07.10.20	R Tyler
DSC_1695	333	Street elevation (oblique) looking north-east	→ NE	07.10.20	R Tyler
DSC_1696		Street elevation (oblique) looking north-east	→ NE	07.10.20	R Tyler
DSC_1697		Secondary garage bay to west end	→ N	07.10.20	R Tyler
DSC_1698		Secondary garage bay to west end	detail	07.10.20	R Tyler
DSC_1699	336	Representative wall bay of street façade	→ N	07.10.20	R Tyler
DSC_1700		Interior [G2] looking north-west	→ NW	07.10.20	R Tyler
DSC_1701		Interior [G2] looking north-west	→ NW	07.10.20	R Tyler
DSC_1702		Interior [G2] looking south-west	→ SW	07.10.20	R Tyler
DSC_1703	338	Interior [G2] looking south-west	→ SW	07.10.20	R Tyler
DSC_1704		Interior [G2] ; detail of saw-tooth north-light roof	↑	07.10.20	R Tyler
DSC_1705		Interior [G2] ; detail of saw-tooth north-light roof	↑	07.10.20	R Tyler
DSC_1706		Interior; entrance lobby/passageway [G1] looking west	→ W	07.10.20	R Tyler

DSC_1707a		Interior; entrance lobby/passage [G1] looking west	→ W	07.10.20	R Tyler
DSC_1708	339	Interior [G3] looking north-west	→ NW	07.10.20	R Tyler
DSC_1709		Interior [G3] looking south-west	→ SW	07.10.20	R Tyler
DSC_1710		Interior [G3] looking south-west	→ SW	07.10.20	R Tyler
DSC_1711		Interior [G3]; detail of saw-tooth north-light roof	↑	07.10.20	R Tyler
DSC_1712		Interior [G3]; detail of saw-tooth north-light roof	↑	07.10.20	R Tyler
DSC_1713	341	Interior [G3]; detail of saw-tooth north-light roof	↑	07.10.20	R Tyler
DSC_1714		Interior [G10] looking north-east	→ NE	07.10.20	R Tyler
DSC_1715	340	Interior [G10] looking north-east	→ NE	07.10.20	R Tyler
DSC_1716		Interior [G10] looking south	→ S	07.10.20	R Tyler
DSC_1717a		Interior [G10] looking south	→ S	07.10.20	R Tyler
DSC_1718		Interior [G12] looking south-east	→ SE	07.10.20	R Tyler
DSC_1719		Interior [G9] looking south-west	→ SW	07.10.20	R Tyler
DSC_1720		Interior [G9] looking south-west	→ SW	07.10.20	R Tyler
DSC_1721	342	Interior [G9] looking south-west	→ SW	07.10.20	R Tyler
BUILDING 15					
DSC_1565		Bldg. 15a: north (yard) elevation, east end	→ S	06.10.20	R Tyler
DSC_1566		Bldg. 15a: north (yard) elevation, central section	→ S	06.10.20	R Tyler
DSC_1567		Bldg. 15a: north (yard) elevation, west end + 15c, east gable end	→ SW	06.10.20	R Tyler
DSC_1568		Bldg. 15a: east gable end overlooking yard	→ W	06.10.20	R Tyler
DSC_1569		Bldg. 15a: north (yard) elevation, east end	→ S	06.10.20	R Tyler
DSC_1570		Bldg. 15a: north (yard) elevation, central section	→ S	06.10.20	R Tyler
DSC_1571		Bldg. 15a: north (yard) elevation, west end + 15c, east gable end	→ SW	06.10.20	R Tyler
DSC_1572		Bldg. 15c: east gable end overlooking yard	→ W	06.10.20	R Tyler
DSC_1573		Bldg. 15c: interior looking north-west	→ NW	06.10.20	R Tyler
DSC_1575		Bldg. 15c: interior looking north-west	→ NW	06.10.20	R Tyler
DSC_1576	373	Bldg. 15c: interior looking east	→ E	06.10.20	R Tyler
DSC_1577		Bldg. 15c: interior looking east	→ E	06.10.20	R Tyler
DSC_1578		Bldg. 15c: interior; stair at west end of north wall	→ NW	06.10.20	R Tyler
DSC_1579	375	Bldg. 15c: stair at west end of north elevation	→ NW	06.10.20	R Tyler
DSC_1580		Bldg. 15c: interior looking south-east	→ SE	06.10.20	R Tyler
DSC_1581		Bldg. 15c: interior looking south-east	→ SE	06.10.20	R Tyler
DSC_1581a		Bldg. 15c: interior looking south-east (edit)	→ SE	06.10.20	R Tyler
DSC_1582		Bldg. 15c: concertina door to east elevation	→ NE	06.10.20	R Tyler
DSC_1583		Bldg. 15c: concertina door to east elevation	→ NE	06.10.20	R Tyler
DSC_1584		Bldg. 15c: connecting door to 15b	→ S	06.10.20	R Tyler
DSC_1585	374	Bldg. 15c: connecting door to 15b	→ S	06.10.20	R Tyler
DSC_1586		Bldg. 15c: connecting door to 15b	→ S	06.10.20	R Tyler
DSC_1587		Bldg. 15b: interior 1F looking west	→ W	06.10.20	R Tyler
DSC_1588		Bldg. 15b: interior 1F looking west	→ W	06.10.20	R Tyler
DSC_1588a	367	Bldg. 15b: interior 1F looking west (edit)	→ W	06.10.20	R Tyler
DSC_1591		Bldg. 15b: interior 1F looking east	→ E	06.10.20	R Tyler
DSC_1592		Bldg. 15b: interior 1F looking east	→ E	06.10.20	R Tyler
DSC_1592a	368	Bldg. 15b: interior 1F looking east	→ E	06.10.20	R Tyler
DSC_1593	369	Bldg. 15b: stair and raised office to NW angle 1F	→ NW	06.10.20	R Tyler
DSC_1594		Bldg. 15b: stair and raised office to NW angle 1F	→ NW	06.10.20	R Tyler
DSC_1595		Bldg. 15b: enclosed toilet block to east end of range (1F)	→ W	06.10.20	R Tyler
DSC_1596		Bldg. 15b: enclosed toilet block to east end of range (1F)	→ W	06.10.20	R Tyler
DSC_1597		Bldg. 15a: stair/goods lift (1F)	→ S	06.10.20	R Tyler
DSC_1598		Bldg. 15a: stair/goods lift (1F)	→ S	06.10.20	R Tyler
DSC_1598a		Bldg. 15a: stair/goods lift (1F); edit	→ S	06.10.20	R Tyler
DSC_1599		Bldg. 15a: stair/goods lift (1F)	→ SW	06.10.20	R Tyler
DSC_1600		Bldg. 15a: stair/goods lift (1F)	→ SW	06.10.20	R Tyler
DSC_1600a	356	Bldg. 15a: stair/goods lift (1F); edit	→ SW	06.10.20	R Tyler
DSC_1601		Bldg. 15a: stair rising from 1F to 2F level	→ S	06.10.20	R Tyler
DSC_1605		Bldg. 15a: 1F, vents inserted within north elevation window	→ N	06.10.20	R Tyler
DSC_1606		Bldg. 15a: 1F, general view looking east	→ E	06.10.20	R Tyler
DSC_1607		Bldg. 15a: 1F, general view looking east	→ E	06.10.20	R Tyler
DSC_1607a		Bldg. 15a: 1F, general view looking east (edit)	→ E	06.10.20	R Tyler
DSC_1608		Bldg. 15a: 1F, concertina and pedestrian door to east end, north elev.	→ N	06.10.20	R Tyler
DSC_1609		Bldg. 15a: 1F, concertina and pedestrian door to east end, north elev.	→ N	06.10.20	R Tyler

DSC_1610		Bldg. 15a ; 1F, general view looking west	→ W	06.10.20	R Tyler
DSC_1611		Bldg. 15a ; 1F, general view looking west	→ W	06.10.20	R Tyler
DSC_1612a	358	Bldg. 15a ; 1F, general view looking west (edit)	→ W	06.10.20	R Tyler
DSC_1613	359	Bldg. 15a ; 2F landing	→ N	06.10.20	R Tyler
DSC_1614		Bldg. 15a ; 2F axial corridor [S2] looking east	→ E	06.10.20	R Tyler
DSC_1615		Bldg. 15a ; 2F axial corridor [S2] looking east	→ E	06.10.20	R Tyler
DSC_1615a	360	Bldg. 15a ; 2F axial corridor [S2] looking east (edit)	→ E	06.10.20	R Tyler
DSC_1616	361	Bldg. 15a ; 2F representative office space [S3] looking east	→ E	06.10.20	R Tyler
DSC_1620		Bldg. 15a ; 2F store [S9] to east end of range	→ NE	06.10.20	R Tyler
DSC_1621		Bldg. 15a ; 2F store [S9] to east end of range	→ NE	06.10.20	R Tyler
DSC_1621a		Bldg. 15a ; 2F store [S9] to east end of range (edit)	→ NE	06.10.20	R Tyler
DSC_1622		Bldg. 15a ; GF; general view looking east	→ E	06.10.20	R Tyler
DSC_1623		Bldg. 15a ; GF; general view looking east	→ E	06.10.20	R Tyler
DSC_1623a	351	Bldg. 15a ; GF; general view looking east (edit)	→ E	06.10.20	R Tyler
DSC_1624		Bldg. 15a ; GF; general view looking west	→ W	06.10.20	R Tyler
DSC_1626		Bldg. 15a ; GF; general view looking west	→ W	06.10.20	R Tyler
DSC_1626a	352	Bldg. 15a ; GF; general view looking west (edit)	→ W	06.10.20	R Tyler
DSC_1627		Bldg. 15a ; GF; pedestrian door and stair to east end, north wall	→ NE	06.10.20	R Tyler
DSC_1628		Bldg. 15a ; GF; pedestrian door and stair to east end, north wall	→ NE	06.10.20	R Tyler
DSC_1629		Bldg. 15a ; GF; detail of axial support column	detail	06.10.20	R Tyler
DSC_1632		Bldg. 15a ; GF; raised office off west end of north side	→ N	06.10.20	R Tyler
DSC_1633		Bldg. 15a ; GF; raised office off west end of north side	→ N	06.10.20	R Tyler
DSC_1633a		Bldg. 15a ; GF; raised office off west end of north side (edit)	→ N	06.10.20	R Tyler
DSC_1637		Bldg. 15a ; detail of internal stair	detail	06.10.20	R Tyler
DSC_1638		Bldg. 15a ; internal stair rising GF to 1F, looking north-west	→ NW	06.10.20	R Tyler
DSC_1639		Bldg. 15a ; internal stair rising GF to 1F, looking north-west	→ NW	06.10.20	R Tyler
DSC_1639a		Bldg. 15a ; internal stair rising GF to 1F, looking north-west (edit)	→ NW	06.10.20	R Tyler
DSC_1640		Bldg. 15a ; GF; raised office off west end of north side	→ NWX	06.10.20	R Tyler
DSC_1641		Bldg. 15a ; GF; raised office off west end of north side	→ NW	06.10.20	R Tyler
DSC_1641a	353	Bldg. 15a ; GF; raised office off west end of north side (edit)	→ NW	06.10.20	R Tyler
DSC_1642		Bldg. 15a ; GF; base of internal stair / goods lift	→ SW	06.10.20	R Tyler
DSC_1643		Bldg. 15a ; GF; base of internal stair / goods lift	→ SW	06.10.20	R Tyler
DSC_1643a	355	Bldg. 15a ; GF; base of internal stair / goods lift (edit)	→ SW	06.10.20	R Tyler
DSC_1644		Bldg. 15a ; GF, looking south-east (into Bldg. 2c)	→ SE	06.10.20	R Tyler
DSC_1646	364	Bldg. 15b ; GF, general view looking west	→ W	06.10.20	R Tyler
DSC_1647		Bldg. 15b ; GF, general view looking west	→ W	06.10.20	R Tyler
DSC_1647a		Bldg. 15b ; GF, general view looking west	→ W	06.10.20	R Tyler
DSC_1648	366	Bldg. 15b ; GF, concertina door to Graham Street	→ SE	06.10.20	R Tyler
DSC_1653		Bldg. 15a ; GF, detail of axial concrete col. / beam support	detail	06.10.20	R Tyler
DSC_1654		Bldg. 15a ; external steel stair to east end of north elevation	→ SE	06.10.20	R Tyler
DSC_1655		Bldg. 15a ; external steel stair to east end of north elevation	→ S	06.10.20	R Tyler
DSC_1656		Bldg. 15a ; north elevation, east end looking south	→ S	06.10.20	R Tyler
DSC_1657		Bldg. 15a ; north elevation, central section looking south	→ S	06.10.20	R Tyler
DSC_1657a	344	Bldg. 15a ; north elevation, central section looking south (edit: panorama)	→ S	06.10.20	R Tyler
DSC_1658		Bldg. 15a ; north elevation, west end looking south	→ S	06.10.20	R Tyler
DSC_1659		Bldg. 15a ; north elevation, east end looking south-east	→ SE	06.10.20	R Tyler
DSC_1660		Bldg. 15a ; north elevation, west end and link block	→ SW	06.10.20	R Tyler
DSC_1661		Bldg. 15a ; north elevation, detail of variation in concrete columns (GF/1F)	detail	06.10.20	R Tyler
DSC_1662	345	Bldg. 15a ; north elevation, detail of variation in concrete columns (GF/1F)	detail	06.10.20	R Tyler
DSC_1663	354	Bldg. 15a ; relic wall parallel to north elevation	→ SW	06.10.20	R Tyler
DSC_1664		Bldg. 15a ; relic wall parallel to north elevation	→ SW	06.10.20	R Tyler
DSC_1668	370	Bldg. 15c ; east gable end	→ W	06.10.20	R Tyler
DSC_1669		Open walkway between 15c and 11b , looking west	→ W	06.10.20	R Tyler
DSC_1670		Open walkway between 15c and 11b , looking west	→ W	06.10.20	R Tyler
DSC_1671	371	Bldg. 15c ; blind western gable end	→ E	06.10.20	R Tyler
DSC_1672		Bldg. 11b rising to rear of 15c	→ N	06.10.20	R Tyler
DSC_1673		Bldg. 11b rising to rear of 15c	→ NE	06.10.20	R Tyler
DSC_1679	348/9	Bldg. 15a ; elevation to Newhall Street	→ E	07.10.20	R Tyler
DSC_1680		Bldg. 15a ; elevation to Newhall Street (with adj. Bldg. 2a)	→ E	07.10.20	R Tyler

DSC_1681		Bldg. 15a/b : angle fronting Newhall St. / Graham St.	→ NE	07.10.20	R Tyler
DSC_1682		Bldg. 15a/b : angle fronting Newhall St. / Graham St.	→ N	07.10.20	R Tyler
DSC_1683	343	Bldg. 15b : south elevation fronting Graham Street (eastern section)	→ N	07.10.20	R Tyler
DSC_1684	343	Bldg. 15b : south elevation fronting Graham Street	→ NW	07.10.20	R Tyler
DSC_1685	362	Bldg. 15b : south elevation fronting Graham Street (eastern section)	→ N	07.10.20	R Tyler
DSC_1686		Bldg. 15b : south elevation fronting Graham Street	→ NW	07.10.20	R Tyler
DSC_1687		Bldg. 15b : south elevation fronting Graham Street (eastern section) detail	→ N	07.10.20	R Tyler
DSC_1688		Bldg. 15b : south elevation fronting Graham Street (western section)	→ NW	07.10.20	R Tyler
DSC_1689	363	Bldg. 15b : south elevation fronting Graham Street (western section)	→ NE	07.10.20	R Tyler
DSC_1690		Bldg. 15b : south elevation fronting Graham Street (western section) + west gable end (oblique)	→ NE	07.10.20	R Tyler
DSC_1691		Bldg. 15b : south elevation fronting Graham Street (detail of GF door)	→ N	07.10.20	R Tyler
DSC_1692		Bldg. 15b : south elevation fronting Graham Street	→ NW	07.10.20	R Tyler
DSC_1734		Bldg. 15b/c : blind elevations to west	→ NE	07.10.20	R Tyler
DSC_1736		Bldg. 15b/c : blind elevations to west	→ NE	07.10.20	R Tyler
DSC_1737		Bldg. 15a : east elevation to James Street (oblique)	→ NW	07.10.20	R Tyler
DSC_1738	347	Bldg. 15a : south-east angle – change in brickwork at 1F/2F level	detail	07.10.20	R Tyler
DSC_1739	346	Bldg. 15a : east elevation to James Street (oblique)	→ SW	07.10.20	R Tyler
DSC_1740		Bldg. 15a : east elevation – change in brickwork at 1F/2F level	detail	07.10.20	R Tyler
DSC_1741		Bldg. 15a : east elevation – change in brickwork at 1F/2F level	detail	07.10.20	R Tyler
DSC_1742		Bldg. 15a ; general view seen from James Street	→ SW	07.10.20	R Tyler
DSC_1750		Bldg. 15a ; general view seen from James Street	→ SW	07.10.20	R Tyler
DSC_1758		Bldg. 15a ; general view seen from James Street	→ SW	07.10.20	R Tyler
DSC_1759		Bldg. 15a ; general view seen from James Street	→ SW	07.10.20	R Tyler

APPENDIX C: Historical Trade Directory Data

C.1: Northwood Street, North Side

Date	Directory	Address	Company	Trade	Bldg.
<i>Northwood Street, north side</i>					
1888	Kelly	Northwood St.	Bent & Parker	Military ornament makers	1
1895	Kelly	Northwood St.	Bent and Parker	Military ornament makers	1
1901	Kelly	Northwood St.	Bent & Parker	Military ornament makers	1
1903	Kelly	Northwood St. Northwood St. Northwood St.	Bent & Parker ('Harper's Hill Works') CB Partridge and Sons William Devenport	Military ornament makers Nickel platers Gold and silversmith	1 4 6b
1904	Kelly	109/111 Northwood St. Northwood St. Northwood St. Northwood St.	Bent & Parker CB Partridge & Sons PG Allday & Co. William Devenport	Military ornament makers Nickel platers Brass founders Gold and silversmith	1 4 6a 6b
1905	Kelly	109/111 Northwood St. Northwood St. Northwood St. Northwood St.	Bent & Parker CB Partridge & Sons PG Allday & Co. William Devenport	Military ornament makers Nickel platers Brass founders Gold and silversmith	1 4 6a 6b
1910	Kelly	109/111 Northwood St. 115 Northwood St. Northwood St. Northwood St.	Bent & Parker Partridges Ltd. PG Allday & Co. Wm. Devenport	Military ornament makers Nickel platers Brass founders Gold and silversmith	1 4 6a 6b
1913	Kelly	109/111 Northwood St. 115 Northwood St. Northwood St. Northwood St.	Bent & Parker Partridges Ltd. PG Allday & Co. Wm. Devenport	Military ornament makers Nickel platers Brass founders Gold and silversmith	1 4 6a 6b
1914		109/111 Northwood St. 115 Northwood St. Northwood St. Northwood St.	Bent & Parker (109/111) Partridges Ltd (115) PG Allday & Co. Wm. Devenport	Military ornament makers Nickel platers Brass founders Gold and silversmith	1 4 6a 6b
1917	Kelly	109/111 Northwood St. 115 Northwood St. Northwood St. Northwood St.	Bent & Parker Partridges Ltd PG Allday & Co. Wm. Devenport	Military ornament makers Nickel platers Brass founders Gold and silversmith	1 4 6a 6b
1919	Kelly	109/111 Northwood St. 115 Northwood St. Northwood St. Northwood St.	Bent & Parker Partridges Ltd PG Allday & Co. Wm. Devenport	Military ornament makers Nickel platers Brass founders Gold and silversmith	1 4 6a 6b
1920	Kelly	109/111 Northwood St. 115 Northwood St. Northwood St. Northwood St.	Bent & Parker Partridges Ltd PG Allday & Co. Wm. Devenport	Military ornament makers Nickel platers Brass founders Gold and silversmith	1 4 6a 6b
1921	Kelly	(109/111 Northwood St.) Northwood St. 117 Northwood St.	(Bent & Parker not listed) Partridges Ltd. Alldays	Nickel platers Brass founders	1 4 6a
1925	Kelly	109 Northwood St. Northwood St. 117 Northwood St. Northwood St.	Adie Bros. Ltd Partridges Ltd. Allday & Co. Wm. Devenport	Manufacturing silversmiths Nickel platers Brass founders Gold and silversmith	1 4 6a 6b
1928	Kelly	113/115 Northwood St. 117/119 Northwood St. Northwood St.	Partridges Ltd. Alldays Wm. Devenport	Nickel platers Brass founders Gold and silversmith	4 6a 6b
1929	Kelly	113/115 Northwood St. 117/119 Northwood St. Northwood St.	Partridges Ltd. Alldays Wm. Devenport	Nickel platers Brass founders Gold and silversmith	4 6a 6b
1930	Kelly	113/115 Northwood St. 117/119 Northwood St. Northwood St.	Partridges Ltd. Alldays Wm. Devenport	Nickel platers Brass founders Gold and silversmith	4 6a 6b

1932	Kelly	109/111 Northwood St.	Baedekers Ltd.	Cycle mfrs.	1
		109/111 Northwood St.	Baedekers Ltd.	Manufacturers Agent	1
		109/111 Northwood St.	Eugene Baedeker	German Consul	1
		113/115 Northwood St.	Partridges Ltd.	Nickel Platers	4
		117/119 Northwood St. Northwood St.	Alldays Wm. Devenport	Brass founders Gold and silversmith	6a 6b
1934	Kelly	109/111 Northwood St.	Baedekers Ltd.	Cycle mfrs.	1
		109/111 Northwood St.	Baedekers Ltd.	Manufacturers Agent	1
		109/111 Northwood St.	Eugene Baedeker	German Consul	1
		113/115 Northwood St.	Partridges Ltd.	Nickel Platers	4
		117/119 Northwood St. Northwood St.	Alldays Wm. Devenport	Shop window fittings mfr. Gold and silversmith	6a 6b
1935	Kelly	109/111 Northwood St.	Baedekers Ltd.	Cycle mfrs.	1
		109/111 Northwood St.	Baedekers Ltd.	Manufacturers Agent	1
		109/111 Northwood St.	Eugene Baedeker	German Consul	1
		113/115 Northwood St.	Partridges Ltd.	Nickel Platers	4
		117/119 Northwood St. Northwood St.	Alldays Wm. Devenport	Shop window fittings mfr. Gold and silversmith	6a 6b
1938	Kelly	109/111 Northwood St.	Baedekers Ltd.	Cycle mfrs.	1
		109/111 Northwood St.	Baedekers Ltd.	Manufacturers Agent	1
		109/111 Northwood St.	Eugene Baedeker	German Consul	1
		113/115 Northwood St.	Partridges Ltd.	Nickel Platers	4
		117/119 Northwood St. Northwood St.	Alldays Wm. Devenport	Shop window fittings mfr. Gold and silversmith	6a 6b
1939	Kelly	109/111 Northwood St.	Baedekers Ltd.		1
		113/115 Northwood St.	Partridges Ltd.		4
		117/119 Northwood St.	Alldays (NB. Devenport not listed)	NB: Devenport listed at Warstone Parade in Kelly, 1940	6a/b
1940	Kelly	109/111 Northwood St.	Baedekers Ltd.	Cycle fittings	1
		111 Northwood St.	Locks Washers & Nuts Ltd.	Washer mfrs.	1
		113/115 Northwood St.	Partridges Ltd.	Nickel Platers	4
		117/119 Northwood St.	Alldays	Shop window fittings mfrs.	6a/b
1942	Kelly	109/111 Northwood St.	Baedekers Ltd.	Cycle fittings	1
		109 Northwood St.	Hiatt & Co. Ltd.	Handcuff mfrs.	1
		111 Northwood St.	Locks Washers & Nuts Ltd.	Washer mfrs.	1
		113-115 Northwood St.	Jason Plating Co.	Nickel Platers	4
		117/119/121 Northwood St.	PG Allday & Co. Ltd.	Shop window fittings mfrs.	6a/b
1945	Kelly	109 Northwood St.	Hiatt & Co. Ltd.	Handcuff mfrs.	1
		111 Northwood St.	Fan Disc Ltd.	Washer mfrs.	1
		113-115 Northwood St.	Jason Plating Co.	Nickel Platers	4
		117/119/121 Northwood St.	PG Allday & Co. Ltd.	Shop window mfrs.	6a/b
1947	Kelly	109 Northwood St.	Hiatt & Co. Ltd.	Handcuff mfrs.	1
		111 Northwood St.	Fan Disc Ltd.	Washer mfrs.	1
		113-115 Northwood St.	Jason Plating Co.	Nickel Platers	4
		117/119/121 Northwood St.	PG Allday & Co. Ltd.	Shop window mfrs.	6a/b
		123 Northwood St.	S Blanckensee & Son	Manufacturing jewellers	7/8
1948	Kelly	111 Northwood St.	Fan Disc Ltd.	Washer mfrs.	1
		113 Northwood St.	James & Jason Ltd.	Press workers	4
		113-115 Northwood St.	Jason Plating Co.	Nickel Platers	4
		117-121 Northwood St.	PG Allday & Co. Ltd.	Shop window mfrs.	6a/b
		123 Northwood St.	S Blanckensee & Son	Manufacturing jewellers	7/8
		123 Northwood St.	Albion Pressed Metal Co.	Pressed metal	7/8
1950	Kelly	109 Northwood St.	Sherwood-Parkes	Advertising Agents	1
		109/111 Northwood St.	Fan Disc Ltd.	Washer mfrs.	1
		109/111 Northwood St.	Harrisons Captans Ltd.	Capstan mfrs.	1
		113 Northwood St.	James & Jason Ltd.	Stampers and piercers	4
		113/115 Northwood St.	Jason Plating Co.	Nickel Platers	4
		117-121 Northwood St.	PG Allday & Co. Ltd.	Shop window mfrs.	6a/b
		123 Northwood St.	Albion Pressed Metal Co.	Pressed metal	7/8
1952	Kelly	109 Northwood St.	Sherwood-Parkes	Advertising Agents	1
		109/111 Northwood St.	Fan Disc Ltd.	Washer mfrs.	1
		109/111 Northwood St.	Harrisons Captans Ltd.	Capstan mfrs.	1

		113 Northwood St. 113/115 Northwood St. 117-121 Northwood St. 123 Northwood St.	James & Jason Ltd. Jason Plating Co. PG Allday & Co. Ltd. Albion Pressed Metal Co.	Stampers and piercers Nickel Platers Shop window mfrs. Pressed metal	4 4 6a/b 7/8
1955	Kelly	109 Northwood St. 109/111 Northwood St. 109/111 Northwood St. 113 Northwood St. 113/115 Northwood St. 117-121 Northwood St. 123 Northwood St.	Sherwood Advertising Fan Disc Ltd. Harrisons Captans Ltd. James & Jason Ltd. Jason Plating Co. PG Allday & Co. Ltd. British Hub Co. Ltd.	Advertising Agents Lock washer mfrs. Castan mfrs. Stamper and piercers Nickel Platers Shop window mfrs. Cycle hub mfrs.	1 1 1 4 4 6a/b 7/8
1960	Kelly	109/111 Northwood St. 113 Northwood St. 113/115 Northwood St. 117-121 Northwood St. 123 Northwood St.	Fan Disc Ltd. Graham Products Ltd. Jason Plating Ltd. Alldays Ltd. British Hub Co. Ltd.	Lock washer mfrs. Die sinker Nickel Platers Shop window mfrs. Cycle hub mfrs.	1 4 4 6a/b 7/8
1964	Kelly	109 Northwood St. 109/111 Northwood St. 109/111 Northwood St. 113 Northwood St. 113/115 Northwood St. 117-121 Northwood St. 123 Northwood St.	Sherwood-Parkes Fan Disc Ltd. Harrisons Captans Ltd. James & Jason Ltd. Jason Plating Co. PG Allday & Co. Ltd. British Hub Co. Ltd.	Advertising Agents Lock washer mfrs. Capstan mfrs. Stampers and piercers Nickel Platers Shop window mfrs. Cycle hub mfrs.	1 1 1 4 4 6a/b 7/8
1969/70	Kelly	109/111 Northwood St. 113 Northwood St. 117-121 Northwood St. 123 Northwood St.	Fan Disc Ltd. Jason Plating Co. PG Allday & Co. Ltd. British Hub Co. Ltd.	Lock washer mfrs. Nickel Platers Shop window mfrs. Cycle hub mfrs.	1 4 6a/b 7/8
1971/72	Kelly	(109/111 Northwood St. not listed) 113 Northwood St. 117-121 Northwood St. 123 Northwood St.	? vacant Jason Plating Co. PG Allday & Co. Ltd. British Hub Co. Ltd.	 Anodisers Shop window mfrs. Cycle hub mfrs.	-- -- 4 6a/b 7/8
1973/4	Kelly	(109/111 Northwood St. not listed) 113 Northwood St. 117-121 Northwood St. 123 Northwood St.	? vacant Jason Plating Co. PG Allday & Co. Ltd. British Hub Co. Ltd.	 Anodisers Shop window mfrs. Cycle hub mfrs.	-- -- 4 6a/b 7/8

C.2: Northwood Street, South Side

Date	Directory	Address	Company	Trade	Bldg.
Northwood Street, south side					
1888	Kelly	Northwood St.			
1892	Kelly	Northwood St.	Wilkinson and Twigg (Mount Works) Edward Smith and Co. Bowden and Camwell	Stampers & piercers Lithographers Bookbinders	? ? ?
1895	Kelly	Northwood St.	CB Partridge and Sons* PG Allday and Sons* Chris. Hutton (Mount Works)	Metal platers Brass founders Stamper and piercer	Error Error (?)11
1901	Kelly	Northwood St.	CB Partridge & Sons* PG Allday & Co.* William Devonport* Barker Bros. Henry Wood	Metal platers Brass founders Gold and silversmith Brass founders Iron plate maker	Error Error Error ? ?
1903	Kelly	Northwood St. Northwood St. 116 Northwood St. 110 Northwood St.	Baker Bros. Henry Wood The Mount Swivel Works Jabez Marshall Jr.	Brass founders Iron plate maker Swivel maker Cooper	? ? (?)11 11
1904	Kelly	126 Northwood St. 124 Northwood St. (116) Northwood St. (110) Northwood St.	Charles H Doley Ingham & Co. The Mount Swivel Works Jabez Marshall Jr.	German silver caster Cooper	12 (?)12 (?)11 11

1905	Kelly	126 Northwood St. 124 Northwood St. Northwood St. Northwood St.	Charles H Doley Ingham & Co. The Mount Swivel Works Jabez Marshall Jr.	German silver caster Swivel mnfr. Cooper	12 (?)12 (?)11 11
1910	Kelly	126 Northwood St. 124 Northwood St. 116 Northwood St. (110) Northwood St.	Charles Doley Ingham & Co. Howard Cooke Jabez Marshall Jr.	German silver caster Brass turner Cooper	12 (?)12 (?)11 11
1913	Kelly	126 Northwood St. 124 Northwood St. 116 Northwood St. (110) Northwood St.	Charles Doley Ingham & Co. Howard Cooke Jabez Marshall Jr.	German silver caster Brass turner Cooper	12 (?)12 (?)11 11
1914	Kelly	126 Northwood St. 124 Northwood St. 118 Northwood St. 116 Northwood St. (110) Northwood St Northwood St.	Charles Doley Ingham & Co. Smith and Herbert Howard Cooke and Co. Jabez Marshall Jr. Bessler, Waechter & Co. Ltd.	German silver caster Jewel Case manfr. Fire Iron makers Brass turners Cooper Merchants	12 (?)12 (?)11 (?)11 11 ?
1917	Kelly	126 Northwood St. 124 Northwood St. 118 Northwood St. 116 Northwood St. (110) Northwood St Northwood St.	Charles Doley Ingham & Co. Smith and Herbert Howard Cooke and Co. Jabez Marshall Jr. Bessler, Waechter & Co. Ltd.	German silver caster Jewel Case manfr. Fire Iron makers Brass turners Cooper Merchants	12 (?)12 (?)11 (?)11 11 ?
1919	Kelly	126 Northwood St. 124 Northwood St. 118 Northwood St. 116 Northwood St. (110) Northwood St Northwood St.	Charles Doley Ingham & Co. Smith and Herbert Howard Cooke and Co. Jabez Marshall Jr. Bessler, Waechter & Co. Ltd.	German silver caster Jewel Case manfr. Fire Iron makers Brass turners Cooper Merchants	12 (?)12 (?)11 (?)11 11 ?
1920	Kelly	126 Northwood St. 124 Northwood St. 118 Northwood St. 116 Northwood St. (110) Northwood St Northwood St.	Charles Doley Ingham & Co. Smith and Herbert Howard Cooke and Co. Jabez Marshall Jr. Bessler, Waechter & Co. Ltd.	German silver caster Jewel Case manfr. Fire Iron makers Brass turners Cooper Merchants	12 (?)12 (?)11 (?)11 11 ?
1921	Kelly	126 Northwood St. 124 Northwood St. 110 Northwood St.	Charles Doley Ingham & Co. Jabez Marshall Jr.	German silver caster Jewel Case manfr. Cooper	12 ? 11
1925	Kelly	126 Northwood St. 124 Northwood St. 118-122 Northwood St. 110 Northwood St.	Charles Doley CH Cartmail Monk and Parsons Ltd. Jabez Marshall Jr.	German silver caster Erinoid goods mfr. Metal workers cooper	12 ? ? 11
1928	Kelly	128/130 Northwood St. 126 Northwood St. 124 Northwood St. 124 Northwood St. 110 Northwood St.	Partridges Ltd. Doleys Midland Type Setters Fleetcroft Ltd Jabez Marsahll Jr.	Screwmakers German silver caster Type setters Photo enlarger Packing case maker	13 12 (?)12 (?)12 11
1929	Kelly	128/130 Northwood St. 126 Northwood St. 124 Northwood St. 124 Northwood St. 110 Northwood St.	Partridges Ltd. Doleys Midland Type Setters Fleetcroft Ltd Jabez Marsahll Jr.	Screwmakers German silver caster Type setters Photo enlarger Packing case maker	13 12 12 12 11
1930	Kelly	128-138 Northwood St. 126 Northwood St. 124 Northwood St. 124 Northwood St. 110 Northwood St.	Partridges Doleys Midland Type Setters Fleetcroft Wm Gosling & Son	Screwmakers German silver caster Type setters Photo enlarger Packing Case Makers	13 (?)12 (?)12 (?)12 11
1932	Kelly	128-138 Northwood St. 126 Northwood St. 124 Northwood St. 110 Northwood St.	Partridges Doleys Fleetcroft WM Gosling & Sons	Screwmakers German silver caster Photo enlarger Packing Case Makers	13 12 (?)12 11
1934	Kelly	128-138 Northwood St. 126 Northwood St.	Partridges Doleys	Screwmakers German silver caster	13 12

		124 Northwood St. 110-118 Northwood St.	Fleetcroft WM Gosling & Sons	Photo enlarger Packing Case Makers	(?)12 11
1935	Kelly	128-138 Northwood St. 126 Northwood St. 126 Northwood St. 124 Northwood St. 110-118 Northwood St.	Partridges Doleys The Agrippa Patent Mfr. Co. Fleetcroft WM Gosling & Sons	Screwmakers German silver caster Electrical light fittings Photo enlarger Packing Case Makers	13 12 (?)12 (?)12 11
1938	Kelly	128-138 Northwood St. 126 Northwood St. 124 Northwood St. 110-118 Northwood St.	Partridges Doleys Fleetcroft WM Gosling & Sons	Screwmakers German silver caster Photo enlarger Packing Case Makers	13 12 (?)12 11
1939	Kelly	128-138 Northwood St. 126 Northwood St. 110-118 Northwood St.	Partridges Doleys WM Gosling & Sons	Screwmakers Nickel silver caster Packing Case Makers	13 12 11
1940	Kelly	128-138 Northwood St. 126 Northwood St. 110-118 Northwood St.	Partridges Doleys WM Gosling & Sons	Screwmakers Nickel silver caster Packing Case Makers	13 12 11
1942	Kelly	128-138 Northwood St. 126 Northwood St. 110-118 Northwood St.	Partridges Doleys WM Gosling & Sons	Screwmakers Nickel silver caster Packing Case Makers	13 12 11
1945	Kelly	128-138 Northwood St. 126 Northwood St. 110-118 Northwood St.	Partridges Doleys WM Gosling & Sons	Screwmakers Nickel silver caster Packing Case Makers	13 12 11
1947	Kelly	128-138 Northwood St. 126 Northwood St. 110-118 Northwood St.	Partridges Doleys WM Gosling & Sons	Screwmakers Nickel silver caster Packing Case Makers	13 12 11
1948	Kelly	128-138 Northwood St. 126 Northwood St. 110-118 Northwood St.	Partridges Doleys WM Gosling & Sons	Screwmakers Nickel silver caster Packing Case Makers	13 12 11
1950	Kelly	128-138 Northwood St. 126 Northwood St. 110-118 Northwood St.	Partridges Doleys WM Gosling & Sons	Screwmakers Nickel silver caster Packing Case Makers	13 12 11
1952	Kelly	128-138 Northwood St. 126 Northwood St. 110-118 Northwood St.	Partridges Doleys WM Gosling & Sons	Screwmakers Nickel silver caster Packing Case Makers	13 12 11
1955	Kelly	134 Northwood St. 126 Northwood St. 124 Northwood St. 110-118 Northwood St.	Partridges Doleys Alldays Ltd. WM Gosling & Sons	Screwmakers Nickel silver caster Shop window fittings Packing Case Makers	13 12 ? 11
1958	Kelly	134 Northwood St. 126 Northwood St. 124 Northwood St. 110-118 Northwood St.	Partridges Doleys Alldays Ltd. WM Gosling & Sons	Screwmakers Nickel silver caster Shop window fittings Packing Case Makers	13 12 (?)12 11
1960	Kelly	134 Northwood St. 126 Northwood St. 124 Northwood St. 110-118 Northwood St.	Partridges Doleys Alldays Ltd. WM Gosling & Sons	Screwmakers Nickel silver caster Shop window fittings Packing Case Makers	13 12 (?)12 11
1964	Kelly	134 Northwood St. 126 Northwood St. 124 Northwood St. 110-118 Northwood St.	Partridges Doleys Alldays Ltd. WM Gosling & Sons	Screwmakers Nickel silver caster Shop window fittings Packing Case Makers	13 12 (?)12 11
1969/70	Kelly	128-138 Northwood St. 126 Northwood St. 124 Northwood St. 110-118 Northwood St.	AE Harris (B'ham) Ltd. Doleys Alldays Ltd. WM Gosling & Sons	Screwmakers brass casters Shop window fittings Packing Case Makers	13 12 (?)12 11
1971/72	Kelly	128-138 Northwood St. 126 Northwood St. 124 Northwood St. 110-118 Northwood St.	AE Harris (B'ham) Ltd. Doleys Alldays Ltd. WM Gosling & Sons	Screwmakers brass casters Sliding window mfrs. Packing Case Makers	13 12 (?)12 11
1973/74	Kelly	128-138 Northwood St. 126 Northwood St. 124 Northwood St. 110-118 Northwood St.	AE Harris (B'ham) Ltd. Doleys Alldays Ltd. WM Gosling & Sons	Screwmakers brass casters Sliding window mfrs. Packing Case Makers	13 12 (?)12 11

C.3: Regent Place, South Side

Date	Directory	Address	Company	Trade	Bldg.
Regent Place, south side					
1884	Kelly	30 Regent Place	A & J Zimmerman		
1890	Kelly	37 Regent Place 39 Regent Place 43 Regent Place 45 Regent Place 45b Regent Place	Arthur & John Zimmerman Buckley Brothers William Spencer Frank Epsom Richard Collard	Merchants Gilders Jeweller Jewellery mnfr. Swivel maker	5 (precursor) 5 (precursor)
1895	Kelly	37-39 Regent Place 39 Regent Place (back of) 45 Regent Place 45b Regent Place	Arthur & John Zimmerman Buckley Brothers Frank Epsom Richard Collard	Merchants Gilders Jewellery mnfr. Swivel maker	5 (precursor)
1900	Kelly	19-35 Regent Place 23 Regent Place 37 Regent Place 39 Regent Place 43 Regent Place 45 Regent Place 45b Regent Place	A & J Zimmerman Buckley Brothers Joseph Parkes Davies & Co. Wigley Tool Manufacturing Co. Frank Epsom Richard Collard	Silversmiths and shippers Gilders Jeweller Brass founders Jeweller Swivel maker	5 (precursor) 5 (precursor)
1905	Kelly	19-35 Regent Place 37/39 Regent Place 41 Regent Place 45 Regent Place 45a Regent Place	A & J Zimmerman Buckley Brothers Holland Bros. Frank Epsom Ernest A Poplur	Silversmiths Gilders Printers Jeweller Electro-plater	5 (precursor)
1909	Kelly	19-35 Regent Place 37/39 Regent Place 45 Regent Place 45a Regent Place	A & J Zimmerman Buckley Brothers Frank Epsom Ernest A Poplur	Silversmiths Gilders Jeweller Electro-plater	5 (precursor)
1915	Kelly	19-35 Regent Place 37/39 Regent Place 45 Regent Place	A & J Zimmerman Buckley Brothers Frank Epsom	Silversmiths Gilders Manufacturing jeweller	5 (precursor)
1920	Kelly	19-35 Regent Place 37/39 Regent Place 41-43 Regent Place 45 Regent Place	A & J Zimmerman Buckley Brothers (not listed) Frank Epsom	Silversmiths Gilders Manufacturing jeweller	5 (precursor)
1925	Kelly	19-35 Regent Place 37-43 Regent Place 45 Regent Place	A & J Zimmerman Buckley Brothers Frank Epsom	Silversmiths Gilders Manufacturing jeweller	5 (precursor)
1930	Kelly	19-35 Regent Place 37/39 Regent Place 45 Regent Place	S Blanckensee & Son Ltd. Buckley Brothers Frank Epsom	Manufacturing silversmiths Gilders Manufacturing jeweller	5 (precursor)
1935	Kelly	19-35 Regent Place 37/39 Regent Place 45 Regent Place	S Blanckensee & Son Ltd. Buckley Brothers Frank Epsom	Manufacturing silversmiths Gilders Jewellery mnfr.	5 (precursor)
1940	Kelly	19-35 Regent Place 41 Regent Place 43 Regent Place 45 Regent Place	S Blanckensee & Son Ltd. Waterfield and Nicholls Percy E Randall Frank Epsom	Manufacturing silversmiths Commercial artists Chemical apparatus mnfr. Jewellery mnfr.	
1945	Kelly	19-35 Regent Place 19-35 Regent Place 41 Regent Place 43 Regent Place 45 Regent Place	S Blanckensee & Son Ltd. Albion Pressed Metal Co. WJ Newey Percy E Randall Frank F Epsom	Manufacturing silversmiths Manufacturing jeweller Chemical apparatus mnfr. Jewellery mnfr.	
1950	Kelly	19-35 Regent Place 19-35 Regent Place 41 Regent Place 43 Regent Place 45 Regent Place	Albion Pressed Metal Ltd. Electro-Mechanical Supplies Ltd. WJ WJ Newey Percy E Randall Frank F Epsom	 Manufacturing jeweller Chemical apparatus mnfr. Jewellery mnfr.	
1955	Kelly	(19-35 not listed) 41 Regent Place 43 Regent Place 45 Regent Place	Alfred Horton PE Randall Ltd. Frank F Epsom	Engine turner Chemical plant mnfr. Jewellery mnfr.	

1960	Kelly	Regent Place (no numbers) 41 Regent Place 41 Regent Place	British Hub Co. Ltd. Alfred Horton PE Randall Ltd.	Cycle hub manufacturers Engine turner Chemical plant mnfr.	5
1965	Kelly	Regent Place (no numbers) 41 Regent Place 41/43 Regent Place 45 Regent Place 45 Regent Place 45a Regent Place	British Hub Co. Ltd. Alfred Horton Kemps Dental Products Wm. Kenyon & Sons. Ltd. Bishtons Ltd. College Polishing Ltd.	Cycle hub manufacturers Engine turner Machinists Power transmission Electro-platers Polishers	5
1970/71	Kelly	41/43 Regent Place 45 Regent Place	British Hub Co. Ltd Bishtons Ltd.	Cycle hub manufacturers Electro-platers	
1971/2	Kelly	41/43 Regent Place 45 Regent Place	Kemps Dental Products Bishtons Ltd.	Machinists Electro-platers	
1972/3	Kelly	41/43 Regent Place 45 Regent Place	Kemps Dental Products Bishtons Ltd.	Machinists Electro-platers	
1973/4	Kelly	41/43 Regent Place 45 Regent Place	Kemps Dental Products (Not listed)	Machinists	

C.4: James Street, West Side

Year	Directory	Address	Name	Trade	Bldg.
1845	White	11 James Street	John Hodgetts	Beer retailer	?
			Henry Merideth and Sons	Gun makers	?
			Sheppard and Merideth	Brass cock, candlestick and bell founders	?
1849	Kelly	'James Street'	Samuel Sheppard	Cock founders	
1855	Kelly	11 James Street	Edwin Lee	No trade listed	10b
		12 James Street	William Twigg	No trade listed	10d
1868		10 James Street	Henry Josiah Fowler	Glass button manufacturer	10a
		11 James Street	William Platt	Railway carriage lamp maker	10b
		12 James Street	Ebernezer Parker & Son	Merchants	10d
1871	Post Office	11 James Street	Walter Bros.	Furniture castor makers	10b
		12 James Street	Ebernezer Parker & Sons.	Merchants	10d
1875	Post Office	11 James Street	Thomas Dowler Green	Furniture castor maker	10b
		12 James Street	Ebernezer Parker & Sons.	Merchants	10d
1878		11 James Street	Thomas Dowler Green	Furniture castor maker	10b
		12 James Street	Ebernezer Parker & Son	Merchants	10d
1880	Post Office	11 James Street	Thomas Dowler Green	Furniture castor maker	10b
		12 James Street	Ebernezer Parker & Son	Merchants	10d
1883		10 James Street	Benjamin Lilly & Son	Brass founders	10a
		11 James Street	John Jeffries	Brass founder	10b
		12 James Street	Ebernezer Parker & Son	Hardware merchants	10d
1885		10 James Street	Benjamin Lilly & Son	Brass founders	10a
		11 James Street	Charles Jeffries	Brass founder	10b
		12 James Street	Kittel, Downing and Willsch	Hardware merchants	10d
1890	Kelly	10 James Street	Benjamin Lilly & Son	Brass founders	10a
		11 James Street	Benjamin Lilly & Son	Brass founders	10b
		12 James Street	Downing & Co.	Hardware merchants	10d
1895	Kelly	11 James Street	Barker Bros.	Brass founders	10b
		11 James Street	George Wheeler	Electro-plater	10b
		12 James Street	Atkinson Bros.	Merchants	10d
1897/9	Kelly	11 James Street	Barker Bros.	Brass founders	10b
		11 James Street	George Wheeler	Electro-plater	10b
		12 James Street	John A Button	Lithographer and printer	10d
1900	Kelly	11 James Street	George Wheeler	Electro-plate manufacturer	10b
1905	Kelly	10-11 James Street	Not listed		10a/b
		12 James Street	John Abrahall	Paper box maker	10d
1911	Kelly	11 James Street	Spurrier & Co.	Electro-plated wares manufacturer	10b
		12 James Street	Alexander Clark Manufacturing Co.	Silversmiths	10d

1930	Kelly	12 James Street	John A Homer	Printer	10d
			Davies & Co.	Publishers	10d
1935	Kelly	12 James Street	John A Homer	Printer	10d
			Davies & Co.	Publishers	10d
1940	Kelly	10-13 James Street	Isometric Gauge Co.	Gauge makers	10a-d
1945	Kelly	11 James Street	Greg and Martin Ltd.	Solder manufacturers	10b
			Universal Stampings Ltd.	Pressing manufacturers	10b
1950	Kelly	11 James Street	Greg and Martin Ltd.	Solder manufacturers	10b
			Universal Stampings Ltd.	Pressing manufacturers	10b
			M Hartley and Co.	Electrical contractors	10b
1955	Kelly	11 James Street	Greg and Martin Ltd.	Solder manufacturers	10b
			FJ Edwards (depot)		10b
			Universal Stampings Ltd.	Pressing manufacturers	10b
			M Hartley and Co.	Electrical contractors	10b
1960	Kelly	11 James Street	Greg and Martin Ltd.	Solder manufacturers	10b
			FJ Edwards (depot)		10b
			Universal Stampings Ltd.	Pressing manufacturers	10b
			Terry & Co.	Printers	10b
1967/8	Kelly	11 James Street	Greg and Martin Ltd.	Solder manufacturers	10b
			Terry & Co.	Printers	10b

