

BARASSIE, TROON  
ARCHAEOLOGICAL EVALUATION  
DATA STRUCTURE REPORT



PROJECT 2594

carried out  
on behalf of  
Stewart Milne Group

# Contents

1.0	Executive Summary	5
2.0	Introduction	5
3.0	Site Location, Topography and Geology	5
4.0	Archaeological Background	5
5.0	Aims and Objectives	5
6.0	Methodology	6
7.0	Results	7
8.0	Discussion	32
	8.1 Summary of the Fieldwork Results	32
	8.2 Interpretive Issues	32
9.0	Recommendations	32
10.0	Acknowledgements	33
11.0	Bibliography	33
12.0	Appendices	34

## List of Figures

Figure 1:	Site Location	4
Figure 2:	Trench Locations	4
Figure 3:	Plan of Trench 42 and sections through features 007, 009, 011, 012 and 016	9

## List of Plates

Plate 1:	Trench 42 during excavation.	7
Plate 2:	Feature 021 in Trench 135: half-sectioned	8

*Cover Plate:*

*GUARD Landrover with trenches in background.*



© Glasgow University 2008

This report is one of a series published  
by GUARD, Gregory Building,  
Lilybank Gardens, Glasgow, G12 8QQ

BARASSIE, TROON  
ARCHAEOLOGICAL EVALUATION  
DATA STRUCTURE REPORT  
PROJECT 2594

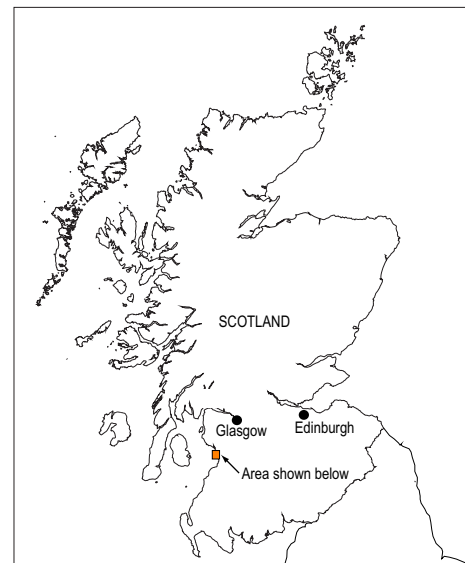
by  
Alastair Becket

This document has been prepared in accordance with GUARD standard operating procedures.

Approved by: ..... Date: 30 May 2008  
Dr John Atkinson



*Project 2594:  
Barassie, Troon  
Archaeological Evaluation*



Reproduced from OS 1:50 000 scale by permission of  
Ordnance Survey on behalf of The Controller  
of Her Majesty's Stationery Office. Crown copyright.  
All rights reserved. Licence number 100040218.

Figure 1: Site Location.

## 1.0 Executive Summary

An archaeological evaluation was carried out by Glasgow University Archaeological Research Division (GUARD) on behalf of Stewart Milne Group on a site proposed for development in Barassie, South Ayrshire, between 17 March and 4 April 2008. The evaluation investigated 5% of the total area of the site in response to a condition set out within the planning permission granted by South Ayrshire Council (planning reference: 06/01756/OUT). Several localised archaeological features were encountered during the evaluation and an area of possible prehistoric activity comprising stake holes and two truncated pits were revealed in the vicinity of trench 42.

## 2.0 Introduction

This report sets out the results of an archaeological evaluation carried out by GUARD, on behalf of Stewart Milne Group at Barassie, Troon (NGR NS 3388 3275). This evaluation was undertaken between 17 March and 4 April, 2008, as a response to a condition on planning consent from South Ayrshire Council. During the course of the evaluation a total of 21,609 square metres of trenching was undertaken, spread over 236 individual trenches.

## 3.0 Site Location, Topography and Geology

The site is bounded to the east by the A759, which runs between Barassie and Loans; to the north by Kilmarnock Road, beyond which is existing housing at Barassie; to the west by existing housing and Struthers Primary School beyond which is further housing at Meadowgreen; and to the south by a field boundary that follows Struthers Burn, and countryside, beyond which lies the village of Loans around 360 metres away.

The site is roughly rectangular in shape. There are two high points within the site, however, for the most part, the site is gently undulating agricultural land, which generally slopes down towards the west of the site. Barassie Burn flows east to west across the central part of the site. At the site's western edge, the burn turns at right angles, and follows the western boundary along the rear boundaries of the existing housing and travels in a northerly direction before passing under Kilmarnock Road. Struthers Burn runs in an east-west direction along the southern boundary of the development site before entering land adjacent to Struthers Primary School and Deveron Road beyond.

### *Solid Geology*

The proposed development site lies within an area of widespread but long since extinct volcanic activity and is underlain with strata of weathered olivine-basalt of the Dalmeny type.

### *Drift Geology*

The drift geology comprises a mix of melt water deposits from the glacial period and raised marine deposits from the late glacial period. The north and eastern portions of the proposed development site are overlain with boulder clay and the south and west portions are overlain with sand and gravel with some silt and clay. The northern part of the site is crossed diagonally with a ribbon of raised marine deposits that mark the former coast line. Other melt water features within the proposed development site are the edge of a drumlin south of Laigh Hillhouse and "moundy" sand and gravel deposits beneath the settlement of Collennan (Stewart Milne Holdings 2004).

## 4.0 Archaeological Background

An earlier desk-based assessment (Dalglish 2003) involved a thorough examination of historical records, a search of the National Monuments Record, examination of aerial photographs, a walkover survey and a map-regression exercise. The assessment did not identify any specific areas of archaeological significance but it did, however, identify potential for possible prehistoric activity and/or previous occupation of the site of Barassie farm in the late-Medieval period and possibly before (Dalglish 2003, 9).

## 5.0 Aims and Objectives

The general aims of the evaluation were to:



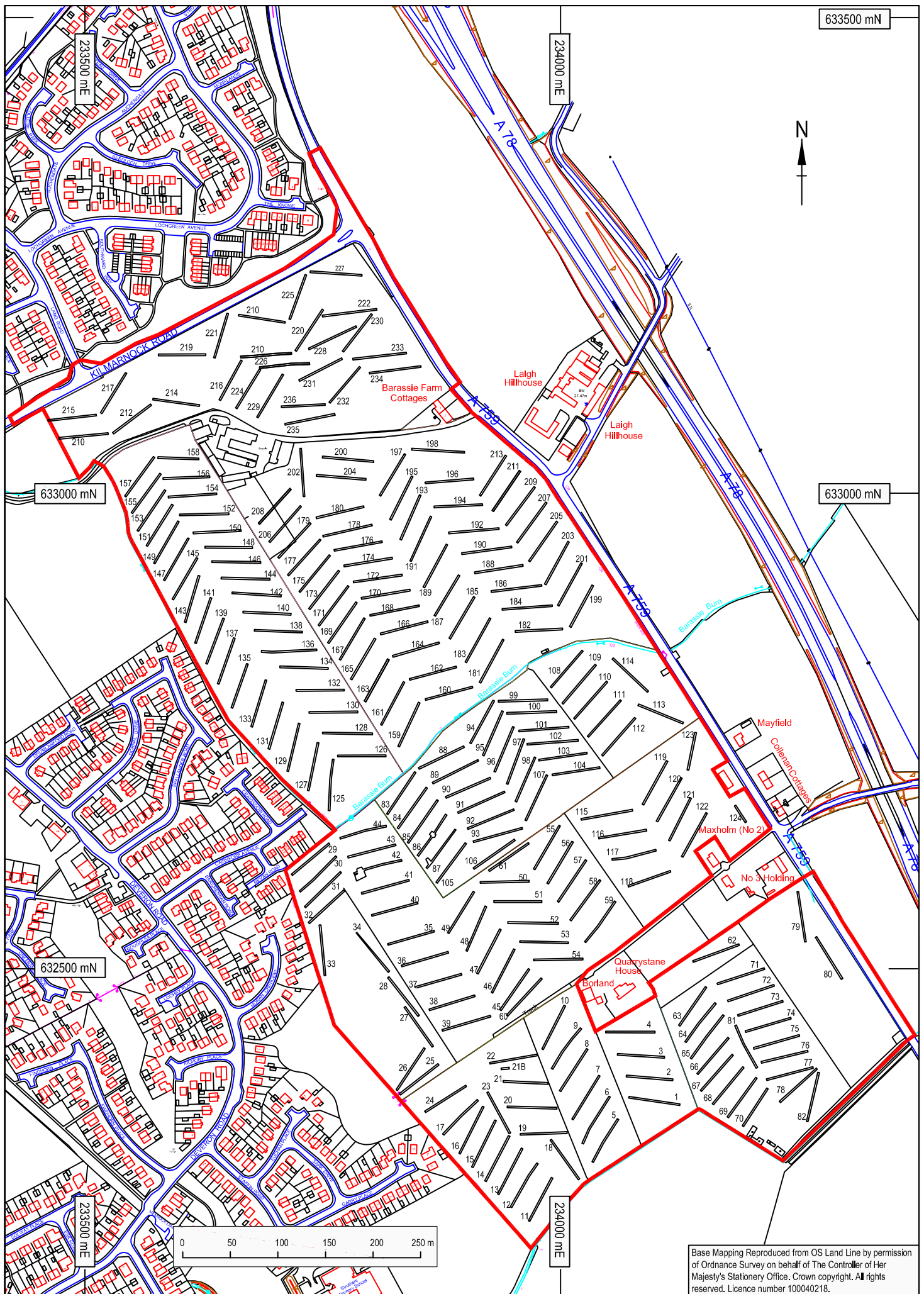


Figure 2: Trench locations.

- excavate a 5% sample of the available and accessible land within the proposed area of development to determine its archaeological potential
- establish the presence or absence of any archaeological remains.
- determine the character, extent and significance of any archaeological deposits encountered at the site.
- establish whether there are any archaeological issues resulting from the proposed development and to be able to recommend how they may be addressed.

## 6.0 Methodology (Figure 1)

Topsoil was stripped using mechanical excavators, fitted with flat-bladed ditching buckets, under close archaeological supervision. The topsoil was removed in linear trial-trenches to the surface of the subsoil or to the first archaeological horizon, whichever was encountered first. These trenches were all approximately 50 metres long and 1.8 metres wide.

A proportion of any significant archaeological features encountered were half sectioned to determine their character. All artefacts were retained and a bulk soil sampling strategy was adopted for discrete negative features as exposed within trenches. All on-site recording, written, drawn and photographic, was to the standards normally pertaining in archaeological fieldwork. Sections were recorded by photograph, by measured drawing at a scale of 1:10 and by written description. Trenches were then surveyed and located within the National Grid using a Leica Smartrover, centimetre accurate Geographic Positioning System (GPS).

Weather conditions for the evaluation were generally good.



*Plate 1:  
Trench 42 during evaluation.*

## 7.0 Results

A total of 236 trenches were opened during the course of the evaluation, totalling 21,609 square metres (Figure 2). Evaluation trenches were spaced across the site at regular intervals, avoiding areas of modern disturbance such as the south-east corner of the site where a drain, septic-tank and power lines prevented trenching. A large area of waterlogged field was also avoided in the south-west of the site. Features of potential interest were identified in 16 of the trenches. Topsoil was homogenous and consistent across

the site and natural subsoil varied from sands and gravels to clays, often truncated by ceramic and stone rubble field drains.

#### *Trench 42 (Figure 3)*

The western end of trench 42 contained the most significant of the archaeological features identified. The trench was located to the south of the Barassie Burn near the western edge of the site and ran east-west on a gentle slope down to a low-lying flooded area to the south-west. It was widened around the area of the first identified feature (009) to define the extent of the archaeology.

A layer of darker loam (014) which lay below the topsoil (approximately 0.3 m thick) extended throughout the trench and was also seen in trench 41 to the south. This deposit overlaid all features. Several finds were recovered from the topsoil including lithics (SF 2), prehistoric pottery (SF 3) and a Victorian coin (SF 4). A possible furrow (016) was aligned north-west/south-east and contained two fills identified within a small evaluation slot.

Feature (009) was a small, shallow sub-oval pit that contained flecks of charcoal and small fragmentary pottery sherds (SF 9). A larger sub-oval feature (007) to the south appeared scorched although contained little charcoal. Two stones on the surface of the feature may have been heat cracked. Pottery and a lithic (SF 7 and 8) were recovered from this feature. A third possible feature (015) was shown to be a shallow depression in the subsoil filled with the overlying loam (014).

Four stake holes were identified, forming a possible curvilinear alignment to the west of features (007) and (009). Stake holes (011) and (012) were excavated and contained charcoal. A sherd of pottery (SF 11) was recovered from the bottom of the northernmost stake hole (011). Although unexcavated, the remaining two stake holes, (013) and (019), shared the same fill types and surface morphology of the excavated stake holes.

#### *Trenches 86 and 87*

A small circular feature in trench 86 measured 0.3 m in diameter and 80 mm in depth contained burnt bone and charcoal. In trench 87 a small circular depression (003) was excavated and shown to be a natural depression in the subsoil, filled with topsoil, although a lithic (SF 4) was recovered from the surface of the feature.



*Plate 2:*

*Feature 021 in Trench 135: half-sectioned.*



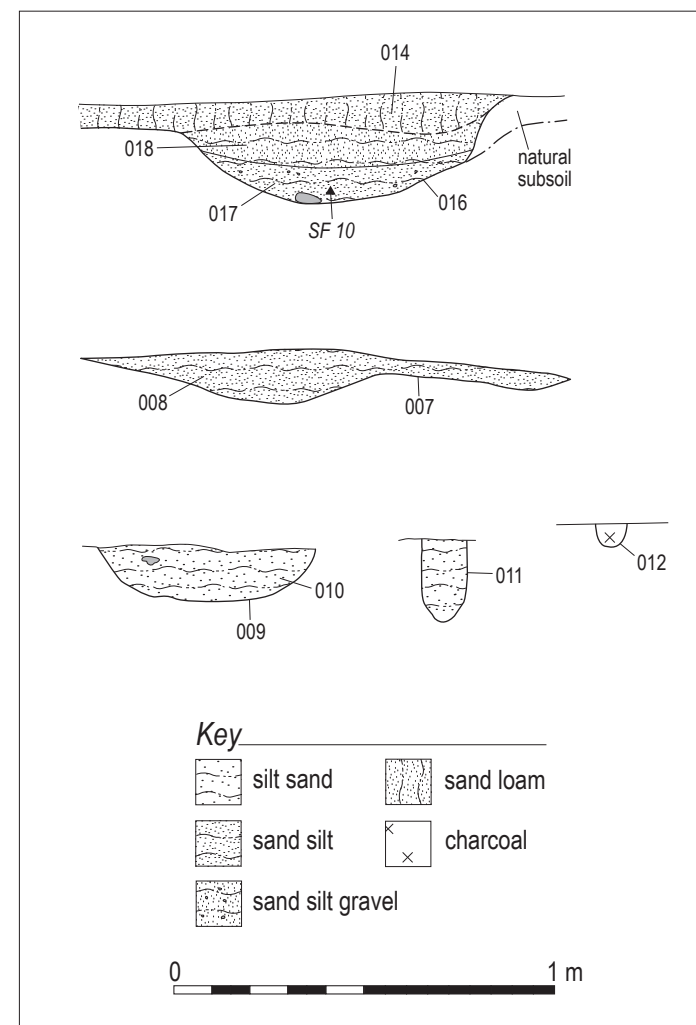


Figure 3: Plan of Trench 42 and sections through features 007, 009, 011, 012 and 016.



### *Trench 135*

Two features were investigated within trench 135. One of these proved to be a burrow filled with topsoil but the other, a pit filled with stones and charcoal (020), was more substantial. This pit measured 1.7 by 0.8 m with a depth of 0.25 m. No finds were recovered from this feature but a large amount of stones and charcoal were present.

### *Trench 200*

Ten possible sub-circular features were seen at the west end of trench 200, close to Barassie farm. All of these features were filled with topsoil and a possible alignment ran perpendicular to the current fence line.

### *Remaining Features*

A sub-circular feature (001) in trench 83 was a tree throw filled with topsoil. This trench was located near the burn and a line of hawthorn bushes along its southern bank. Trench 211 contained a possible posthole (022). Linear features in trenches 211, 87 and 42 proved to be furrows, although little other evidence of agricultural improvement was seen across the site. Five further potential features were investigated in trenches 54, 114, 194, 213 and 223, all of which proved to be shallow depressions in the subsoil filled by topsoil, possibly stone holes or burrows.

*Table 1: Trench Summaries*

<i>Trench</i>	<i>Length (m)</i>	<i>Width (m)</i>	<i>Topsoil/ Overburden</i>	<i>Subsoil</i>	<i>Details</i>
1	52	1.8	Moderately compacted mid-grey brown sandy loam. 0.3 m thick.	Mottled orange brown clay with areas of grey. Occasional small boulder inclusions.	No archaeological features present.
2	50	1.8	Moderately compacted mid-grey brown sandy loam. 0.3 m thick.	Mottled orange brown clay with areas of grey sandy silt.	No archaeological features present.
3	50	1.8	Moderately compacted mid-grey brown sandy loam. 0.3 m thick.	Mottled orange brown clay with areas of grey. Frequent small boulder inclusions.	No archaeological features present. One rubble and one ceramic field drain at west end of trench.
4	50	1.8	Moderately compacted mid-grey brown sandy loam. 0.3 m thick.	Mottled orange brown clay with areas of grey. Frequent small boulder inclusions.	No archaeological features present.
5	52	1.8	Mid-grey brown clay loam with small stone inclusions. 0.25 m thick	Reddish grey-brown clay with occasional medium sized stones.	No archaeological features present. Interface of 0.1 m noted between topsoil and subsoil. One red ceramic field drain.
6	55	1.8	Mid-grey brown clay loam with small stone inclusions. 0.25 m thick	Reddish grey-brown clay with occasional medium sized stones.	No archaeological features present. Interface of 0.1 m noted between topsoil and subsoil. Red ceramic field drains at south-west end.

<i>Trench</i>	<i>Length (m)</i>	<i>Width (m)</i>	<i>Topsoil/ Overburden</i>	<i>Subsoil</i>	<i>Details</i>
7	53	1.8	Mid-grey brown clay loam with small stone inclusions. 0.25 m thick	Orange grey-brown clay with occasional medium sized stones.	No archaeological features present. Interface of 0.1 m noted between topsoil and subsoil. Red ceramic field drains at south-west end.
8	52	1.8	Mid-grey brown clay loam with small stone inclusions. 0.25 m thick	Orange grey-brown clay with occasional medium sized stones.	No archaeological features present. Interface of 0.1 m noted between topsoil and subsoil.
9	52	1.8	Mid-grey brown clay loam with small stone inclusions. 0.2 m thick	Orange grey-brown clay with moderate medium and small sized stones.	No archaeological features present. Interface of 0.05 m noted between topsoil and subsoil. One red ceramic field drain.
10	50	1.8	Moderately compacted mid-grey brown sandy loam. 0.25 m thick.	Mottled orange brown clay with areas of grey. Occasional small boulder inclusions.	No archaeological features present.
11	51	1.8	Mid-grey brown clay loam with small stone inclusions. 0.3 m thick	Reddish grey clay with occasional medium sized stones at north-east end.	No archaeological features present.
12	53	1.8	Mid-grey brown clay loam with small stone inclusions. Sandier at north-east end. 0.3 m thick.	Orange brown sand and gravel with clay patches.	No archaeological features present. Interface of 0.05 m noted between topsoil and subsoil
13	54	1.8	Mid-grey brown clay loam with small stone inclusions. Sandier at north-east end. 0.3 m thick.	Orange brown sand and gravel with clay patches and occasional bands of yellow sand.	No archaeological features present. Interface of 0.05 m noted between topsoil and subsoil
14	53	1.8	Mid grey brown loose sandy loam. 0.3 m thick	Reddish brown sand with frequent small stones and gravel.	No archaeological features present. Some east-west aligned plough scores at north-east end.
15	54	1.8	Mid-grey brown clay loam with small stone inclusions. Sandier at north-east end. 0.3 m thick.	Orange brown sand and gravel with clay patches and occasional bands of yellow sand.	No archaeological features present. Interface of 0.05 m noted between topsoil and subsoil
16	54	1.8	Mid grey brown loose sandy loam. 0.3 m thick	Reddish brown sand with frequent small stones and gravel.	No archaeological features present.
17	50	1.8	Moderately compacted mid-grey brown sandy loam. 0.3 m thick.	Orange brown clay with areas of grey. Sandy to north-east.	No archaeological features present.



<i>Trench</i>	<i>Length (m)</i>	<i>Width (m)</i>	<i>Topsoil/ Overburden</i>	<i>Subsoil</i>	<i>Details</i>
18	50	1.8	Moderately compacted mid-grey brown sandy loam. 0.3 m thick.	Mottled orange brown clay with areas of grey. Occasional small boulder inclusions.	No archaeological features present.
19	50	1.8	Moderately compacted mid-grey brown sandy loam. 0.3 m thick.	Mottled orange brown clay with areas of grey. Occasional dark manganese patches/staining.	No archaeological features present.
20	50	1.8	Moderately compacted mid-grey brown sandy loam. 0.35 m thick.	Orange brown clay with areas of grey. Sandy to north-west.	No archaeological features present. Two ceramic field drains.
21	50	1.8	Moderately compacted mid-grey brown sandy loam. 0.3 m thick.	Orange brown clay with areas of grey.	No archaeological features present.
22	50	1.8	Moderately compacted mid-grey brown sandy loam. 0.3 m thick.	Orange brown clay with areas of grey.	No archaeological features present.
23	49	1.8	Mid grey brown sandy loam, 0.3 m thick.	Mid orange brown sand with lighter yellow patches and occasional small stones.	No archaeological features present.
24	50	1.8	Moderately compacted mid-grey brown sandy loam. 0.3 m thick.	Orange brown clay at south-west end becoming rockier to north-east.	No archaeological features present.
25	51	1.8	Moderately compacted mid-grey brown sandy loam. 0.35 m thick.	Orange brown silty sand.	No archaeological features present. Stone field drain at north-west end.
26	52	1.8	Moderately compacted mid-grey brown sandy loam. 0.30 m thick.	Orange brown silty sand.	No archaeological features present. Interface of 0.05 m noted between topsoil and subsoil. Three rubble-filled field drains in south end. One red ceramic field drain in north end.
27	50	1.8	Moderately compacted mid-grey brown sandy loam. 0.45 m thick.	Orange brown silty sand.	No archaeological features present. Interface of 0.05 m noted between topsoil and subsoil.
28	52	1.8	Moderately compacted mid-grey brown sandy loam. 0.35 m thick.	Orange brown loam.	No archaeological features present. Interface of 0.05 m noted between topsoil and subsoil.

<i>Trench</i>	<i>Length (m)</i>	<i>Width (m)</i>	<i>Topsoil/ Overburden</i>	<i>Subsoil</i>	<i>Details</i>
29	51	1.8	Mid grey brown sandy loam, becoming more clay rich to the north-east. 0.25 m thick.	Grey clay with some rusty orange patches. Sandy at south-west end.	No archaeological features present. Stone field drain.
30	53	1.8	Mid grey brown sandy loam, becoming more clay rich to the north-east. 0.3 m thick	Grey clay with some rusty orange patches. Sandy at south-west end.	No archaeological features present.
31	52	1.8	Mid grey brown sandy loam, becoming more clay rich to the north-east. 0.3 m thick	Grey clay with some rusty orange patches. Sandy at south-west end.	No archaeological features present. Stone field drain.
32	51	1.8	Mid grey brown sandy loam, becoming more clay rich to the north-east. 0.3 m thick	Orange brown and grey brown sandy clay.	No archaeological features present. Trench waterlogged. Several red ceramic field drains.
33	53	1.8	Mid grey brown sandy loam, becoming more clay rich to the north-east. 0.3 m thick	Grey sandy clay with occasional small stone inclusions	No archaeological features present. Trench waterlogged. Several red ceramic field drains.
34	53	1.8	Mid grey brown sandy loam, becoming more clay rich to the north-east. 0.3 m thick	Mottled orange and grey sandy clay with occasional small stone inclusions.	No archaeological features present. Interface of 0.1 m noted between topsoil and subsoil. One small modern ceramic find noted. Stone field drain.
35	52	1.8	Moderately compacted mid-grey brown sandy loam. 0.40 m thick.	Light brown silty loam with some orange sandy loam patches.	No archaeological features present. Interface of 0.05 m noted between topsoil and subsoil. One small modern ceramic find noted.
36	52	1.8	Moderately compacted mid-grey brown sandy loam. 0.40 m thick.	Light brown silty loam with some orange sandy loam patches.	No archaeological features present.
37	50	1.8	Moderately compacted mid-grey brown sandy loam. 0.50 m thick.	Light brown silty loam with some orange sandy loam patches.	No archaeological features present.
38	50	1.8	Moderately compacted mid-grey brown sandy loam. 0.40 m thick.	Light brown silty loam with some orange sandy loam patches.	No archaeological features present. Interface of 0.05 m noted between topsoil and subsoil
39	52	1.8	Moderately compacted mid-grey brown sandy loam. 0.35 m thick.	Light brown silty loam with some orange sandy loam patches in west end. Increasingly stony towards the east.	No archaeological features present.

<i>Trench</i>	<i>Length (m)</i>	<i>Width (m)</i>	<i>Topsoil/ Overburden</i>	<i>Subsoil</i>	<i>Details</i>
40	52	1.8	Moderately compacted mid-red brown sandy loam 0.3 m thick.	Reddish brown sand and gravel with occasional small stone inclusions	No archaeological features present. Interface of 0.05 m noted between topsoil and subsoil.
41	52	1.8	Moderately compacted mid-red brown sandy loam 0.35 m thick.	Reddish brown sand and gravel with occasional small stone inclusions. 0.15 m thick.	No archaeological features present. Interface of 0.15 m noted between topsoil and subsoil.
42	52	1.8	Moderately compacted mid-red brown sandy loam 0.3 m thick.	Reddish brown sand and gravel with occasional small stone inclusions. 0.15 m thick.	Trench widened in southern 1/3 of trench to investigate features  Prehistoric features (009)(010), (007)(008), (011), (012), (013), (019) investigated. Lithics and ceramics recovered.  Interface of 0.15 m noted between topsoil and subsoil. One small modern ceramic find noted. Rig and furrow noted in trench.
43	53	1.8	Moderately compacted mid-red brown sandy loam 0.35 m thick.	Reddish brown sand and gravel with occasional small stone inclusions. 0.15 m thick.	No archaeological features present. Interface of 0.15 m noted between topsoil and subsoil.
44	50	1.8	Moderately compacted mid-grey brown sandy loam 0.30 m thick.	Orange grey clay sand at the west end of the trench becoming orange sand with fine gravel in the east.	No archaeological features present. Interface of 0.10 m noted between topsoil and subsoil.
45	52	1.8	Moderately compacted mid-grey brown sandy loam. 0.30 m thick.	Orange brown silty sand with coarse gravel and medium stones throughout.	No archaeological features present.
46	52	1.8	Moderately compacted mid-grey brown sandy loam. 0.45 m thick.	Orange brown silty sand with coarse gravel and small to medium stones throughout.	No archaeological features present.

<i>Trench</i>	<i>Length (m)</i>	<i>Width (m)</i>	<i>Topsoil/ Overburden</i>	<i>Subsoil</i>	<i>Details</i>
47	52	1.8	Moderately compacted mid-grey brown sandy loam. 0.50 m thick.	Orange brown silty sand with coarse gravel and small to medium stones throughout.	No archaeological features present. Red ceramic field drain.
48	51	1.8	Moderately compacted mid-grey brown sandy loam. 0.45 m thick.	Orange brown silty sand with coarse gravel and small stones throughout.	No archaeological features present. Red ceramic field drain.
49	50	1.8	Moderately compacted mid-grey brown sandy loam. 0.45 m thick.	Orange brown silty sand with coarse gravel and small stones throughout.	No archaeological features present. Stone field drain.
50	50	1.8	Moderately compacted mid-grey brown sandy loam. 0.35 m thick.	Mid-brown silty sand.	No archaeological features present. Interface of 0.05 m noted between topsoil and subsoil. Two red ceramic field drains.
51	50	1.8	Moderately compacted mid-grey brown sandy loam. 0.53 m thick.	Mid-brown silty sand in the west. Increasingly stony in the east with patches of coarse gravel and medium stones.	No archaeological features present. Interface of 0.02 m noted between topsoil and subsoil. Three red ceramic field drains.
52	50	1.8	Moderately compacted mid-grey brown sandy loam. 0.38 m thick.	Mid-brown silty sand with occasional small stones.	No archaeological features present. Interface of 0.02 m noted between topsoil and subsoil.
53	50	1.8	Moderately compacted mid-grey brown sandy loam. 0.40 m thick.	Mid-brown coarse silty sand becoming more orange in colour to the east. Small stone inclusions in east end.	No archaeological features present.
54	50	1.8	Moderately compacted mid-grey brown sandy loam. 0.3 m thick.	Orange brown silty sand in west end becoming a light grey brown silty clay in the east end.	No archaeological features present. Tree throw.
55	53	1.8	Moderately compacted mid-red grey brown sandy loam 0.25 m thick.	Orange brown sandy clay with frequent small stone inclusions and patches of gravel interspersed with ridges of bedrock.	No archaeological features present. Cuts through a quarry scoop.



<i>Trench</i>	<i>Length (m)</i>	<i>Width (m)</i>	<i>Topsoil/ Overburden</i>	<i>Subsoil</i>	<i>Details</i>
56	52	1.8	Moderately compacted mid-red grey brown sandy loam 0.25 m thick.	Yellow orange clay sound with occasional medium boulders and frequent small stones.	No archaeological features present.
57	52	1.8	Moderately compacted mid-red grey brown sandy loam 0.25 m thick.	Yellow orange clay sound with occasional medium boulders and frequent small stones.	No archaeological features present. Cuts through a quarry scoop. Four red ceramic drains
58	52	1.8	Moderately compacted mid-red grey brown sandy loam 0.25 m thick.	Orange brown clay sand becoming yellow brown at the north-east end. Frequent small stone inclusions.	No archaeological features present. A modern evaluation slot was present in the centre of the trench.
59	53	1.8	Moderately compacted mid-red grey brown sandy loam 0.25 m thick.	Orange brown sandy clay with frequent small stone inclusions interspersed with ridges of bedrock.	No archaeological features present. Cuts through a quarry scoop.
60	52	1.8	Moderately compacted mid-grey brown sandy loam. 0.3 m thick.	Orange brown silty sand.	No archaeological features present. Interface of 0.02 m noted between topsoil and subsoil.
61	51	1.8	Moderately compacted mid-orange grey-brown sandy loam 0.5 m thick.	Orange brown sand and gravel with occasional medium stones.	No archaeological features present. Six red ceramic field drains.
62	52	1.8	Moderately compacted mid-grey brown silt. 0.2 m thick.	Mid-orange brown silt with occasional stone inclusions.	No archaeological features present.
63	50	1.8	Moderately compacted mid-grey brown silt. 0.25 m thick.	Mid-orange brown silt with occasional small inclusions.	No archaeological features present.
64	52	1.8	Moderately compacted mid-grey brown silt. 0.25 m thick.	Orange brown sandy clay with frequent small stone inclusions and patches of gravel. Grey clay at eastern end.	No archaeological features present.

<i>Trench</i>	<i>Length (m)</i>	<i>Width (m)</i>	<i>Topsoil/ Overburden</i>	<i>Subsoil</i>	<i>Details</i>
65	56	1.8	Moderately compacted mid-grey brown silt. 0.25 m thick.	Mid-orange brown silt with occasional small stone inclusions becoming grey clay in the south-west end of the trench.	No archaeological features present.
66	51	1.8	Moderately compacted mid-reddish brown sandy loam 0.30 m thick.	Mid-orange brown silt with occasional small stone inclusions becoming grey clay in the south-west end of the trench.	No archaeological features present.
67	50	1.8	Moderately compacted mid-reddish brown sandy loam 0.30 m thick.	Mid-orange brown silt with occasional small stone inclusions becoming grey clay in the south-west end of the trench.	No archaeological features present.
68	50	1.8	Moderately compacted mid-grey brown sandy loam with bits of modern rubbish in south-west end. 0.25 m thick.	Mid-orange brown silt with occasional small inclusions becoming grey clay in the south-west end of the trench.	No archaeological features present.
69	50	1.8	Moderately compacted mid-grey brown sandy loam with bits of modern rubbish in south-west end. 0.25 m thick.	Mid-orange brown silt with occasional small stone inclusions becoming grey clay in the south-west end of the trench.	No archaeological features present.
70	48	1.8	Moderately compacted mid-grey brown sandy loam with bits of modern rubbish in south-west end. 0.25 m thick.	Mid-orange brown silt with occasional small stone inclusions becoming grey clay in the south-west end of the trench.	No archaeological features present.
71	52	1.8	Moderately compacted mid-orange brown sandy loam 0.25 m thick.	Orange brown sandy clay with frequent small stone inclusions and patches of gravel. Grey clay at eastern end.	No archaeological features present.
72	50	1.8	Moderately compacted mid-grey brown silt. 0.3 m thick.	Mid-orange brown silty sand with frequent small stone inclusions.	No archaeological features present.
73	50	1.8	Moderately compacted mid-grey brown silt. 0.3 m thick.	Mid-orange brown silty sand with frequent small stone inclusions.	No archaeological features present.
74	50	1.8	Moderately compacted mid-grey brown silt. 0.3 m thick.	Mid-orange brown silty sand with frequent small stone inclusions.	No archaeological features present.
75	50	1.8	Moderately compacted mid-grey brown silt. 0.3 m thick.	Mid-orange brown silty sand with frequent small stone inclusions.	No archaeological features present.
76	50	1.8	Moderately compacted mid-grey brown silt. 0.3 m thick.	Mid-orange brown silty sand.	No archaeological features present.

<i>Trench</i>	<i>Length (m)</i>	<i>Width (m)</i>	<i>Topsoil/ Overburden</i>	<i>Subsoil</i>	<i>Details</i>
77	51	1.8	Moderately compacted mid-grey brown silt. 0.3 m thick.	Mid-orange brown silty sand.	No archaeological features present.
78	52	1.8	Moderately compacted mid-grey brown silt. 0.3 m thick.	Mid-orange brown silty sand.	No archaeological features present.
79	53	1.8	Moderately compacted mid-grey brown silt. 0.2 m thick.	Mid-orange brown silty sand at the north end becoming increasingly grey-brown to the south.	No archaeological features present. Two red ceramic drains and one rubble filled ditch.
80	50	1.8	Moderately compacted mid-grey brown silt. 0.2 m thick.	Dark grey brown silty clay.	No archaeological features present.
81	50	1.8	Moderately compacted mid-orange brown sandy loam 0.25 m thick.	Mid-orange grey sandy clay with frequent small stone inclusions	No archaeological features present.
82	52	1.8	Moderately compacted mid-grey brown silt. 0.3 m thick.	Mid-orange brown silty sand.	No archaeological features present.
83	52	1.8	Moderately compacted mid-grey brown sandy loam. 0.3 m thick.	Mid-orange brown gravel and sand. Sandy clay at east end.	No archaeological features present.
84	52	1.8	Moderately compacted mid-grey brown sandy loam. 0.3 m thick.	Mid-orange brown gravel and sand. Sandy clay at east end.	No archaeological features present.
85	54	1.8	Moderately compacted mid-grey brown sandy loam. 0.3 m thick.	Mid-orange brown gravel and sand. Sandy clay at east end.	No archaeological features present.
86	53	1.8	Moderately compacted mid-grey brown sandy loam. 0.3 m thick.	Mid-orange brown gravel and sand.	Sub- circular feature identified containing burnt bone and charcoal.
87	51	1.8	Moderately compacted mid-grey brown sandy loam. 0.3 m thick.	Mid-orange brown gravel and sand.	Possible feature with lithic find on surface.
88	54	1.8	Moderately compacted dark grey brown silt. 0.45 m thick.	Grey to orange-brown silty clay.	No archaeological features present. Interface of 0.05 m noted between topsoil and subsoil. Stone field drain.
89	54	1.8	Moderately compacted dark grey brown silt. 0.45 m thick.	Light orange brown silty sand with occasional small stones.	No archaeological features present. Interface of 0.05 m noted between topsoil and subsoil. Red ceramic drain.
90	50	1.8	Moderately compacted dark grey brown silt. 0.50 m thick.	Light orange brown silty sand with occasional small stones and patches of grey silty sand.	No archaeological features present. Interface of 0.05 m noted between topsoil and subsoil. Red ceramic drain.

<i>Trench</i>	<i>Length (m)</i>	<i>Width (m)</i>	<i>Topsoil/ Overburden</i>	<i>Subsoil</i>	<i>Details</i>
91	53	1.8	Moderately compacted dark grey brown silt. 0.35 m thick.	Mid-grey brown silty sand with patches of orange silty sand.	No archaeological features present. Red ceramic drain.
92	52	1.8	Moderately compacted dark grey brown silt. 0.40 m thick.	Mid-grey brown silty sand with patches of orange silty sand.	No archaeological features present.
93	50	1.8	Moderately compacted dark grey brown silt. 0.30 m thick.	Mid-grey brown silty sand with patches of orange silty sand.	No archaeological features present. Two red ceramic drains.
94	51	1.8	Mid grey brown sandy loam with few small stone inclusions. 0.3 m thick.	Bedrock outcrops with orange grey sandy clay and frequent small stone inclusions.	No archaeological features present. Red ceramic drain.
95	51	1.8	Mid grey brown sandy loam with few small stone inclusions. 0.3 m thick.	Bedrock outcrops with orange grey sandy clay and frequent small stone inclusions.	No archaeological features present. Red ceramic drains.
96	52	1.8	Mid grey brown sandy loam with few small stone inclusions. 0.3 m thick.	Yellow grey sandy clay and frequent small stone inclusions. Grey clay to east.	No archaeological features present. Red ceramic drains.
97	51	1.8	Mid grey brown sandy loam with few small stone inclusions. 0.3 m thick.	Yellow grey sandy clay and frequent small stone inclusions.	No archaeological features present. Red ceramic and stone rubble drains.
98	51	1.8	Mid grey brown sandy loam with few small stone inclusions. 0.25 m thick.	Yellow grey sandy clay and frequent small stone inclusions.	No archaeological features present. Red ceramic and drains.
99	51	1.8	Moderately compacted dark grey brown silt. 0.30 m thick.	Orange brown silty sand with frequent small stones	No archaeological features present. Interface of 0.02 m noted between topsoil and subsoil.
100	52	1.8	Moderately compacted dark grey brown silt. 0.35 m thick.	Mid-grey brown silty sand with patches of orange brown silty sand.	No archaeological features present.
101	51	1.8	Moderately compacted dark grey brown silt. 0.35 m thick.	Mid-grey brown silty sand with patches of orange brown silty sand.	No archaeological features present. Interface of 0.02 m noted between topsoil and subsoil. Stone field drain.
102	54	1.8	Moderately compacted dark grey brown silt. 0.35 m thick.	Mid-grey brown silty sand in the west end becoming light grey silty clay in the east end.	No archaeological features present. Interface of 0.05 m noted between topsoil and subsoil. Two red ceramic drains. Ridge and furrow noted in the trench.



<i>Trench</i>	<i>Length (m)</i>	<i>Width (m)</i>	<i>Topsoil/ Overburden</i>	<i>Subsoil</i>	<i>Details</i>
103	52	1.8	Moderately compacted dark grey brown silt. 0.35 m thick.	Mid-grey brown silty sand in the west end becoming light grey silty clay with orange brown mottling in the east end.	No archaeological features present. Interface of 0.05 m noted between topsoil and subsoil. Four red ceramic drains.
104	50	1.8	Moderately compacted dark grey brown silt. 0.4 m thick.	Mid-grey brown sandy silt with frequent stony inclusions especially towards the east end of the trench.	No archaeological features present. Interface of 0.02 m noted between topsoil and subsoil. Two red ceramic drains. Ridge and furrow noted in the trench.
105	51	1.8	Moderately compacted mid-grey brown sandy loam. 0.3 m thick.	Mid-orange brown gravel and sand.	No archaeological features present.
106	52	1.8	Moderately compacted dark grey brown silt. 0.35 m thick.	Mid-grey brown silty sand with patches of orange silty sand.	No archaeological features present. Three red ceramic drains.
107	52	1.8	Mid grey brown sandy loam. 0.4 m thick at south-west end.		
108	50	1.8	Moderately compacted dark grey brown silt. 0.30 m thick.	Orange brown silty clay.	No archaeological features present. Interface of 0.02 m noted between topsoil and subsoil. One red ceramic drains and two stone field drains noted.
109	53	1.8	Moderately compacted dark grey brown silt. 0.30 m thick.	Orange brown silty clay. Natural hillock composed of bedrock exposed in north-east end of the trench.	No archaeological features present. Interface of 0.02 m noted between topsoil and subsoil.
110	50	1.8	Moderately compacted dark grey brown silt. 0.25 m thick.	Mid-grey brown silty clay with patches of orange brown silty clay.	No archaeological features present. Interface of 0.02 m noted between topsoil and subsoil.
111	50	1.8	Moderately compacted dark grey brown silt. 0.30 m thick.	Mid-grey brown silty clay with patches of orange brown silty clay.	No archaeological features present. Interface of 0.02 m noted between topsoil and subsoil.
112	52	1.8	Moderately compacted dark grey brown silt. 0.4 m thick.	Mid-grey brown silty clay with patches of orange brown silty clay.	No archaeological features present. Interface of 0.02 m noted between topsoil and subsoil. Red ceramic drain.

<i>Trench</i>	<i>Length (m)</i>	<i>Width (m)</i>	<i>Topsoil/ Overburden</i>	<i>Subsoil</i>	<i>Details</i>
113	50	1.8	Moderately compacted dark grey brown silt. 0.40 m thick.	Mid-grey brown silty clay becoming orange brown silty clay towards the north east end of the trench.	No archaeological features present. Interface of 0.05 m noted between topsoil and subsoil. One red ceramic drain and one stone field drain noted.
114	50	1.8	Moderately compacted dark grey brown silt. 0.30 m thick.	Moderately compacted light orange-grey brown silty clay with occasional small stones.	No archaeological features present. Interface of 0.05 m noted between topsoil and subsoil.
115	54	1.8	Mid grey brown sandy loam with occasional small stone inclusions. 0.3 m thick.	Grey brown and yellow grey clay with some sand and moderate small-medium sized stones.	No archaeological features present. Stone rubble drain.
116	51	1.8	Mid grey brown sandy loam with occasional small stone inclusions. 0.3 m thick.	Orange brown clay with some sand and frequent small-medium sized stones.	No archaeological features present.
117	47	1.8	Mid grey brown sandy loam with occasional small stone inclusions. 0.3 m thick.	Orange brown clay with some sand and frequent small-medium sized stones.	No archaeological features present.
118	47	1.8	Mid grey brown sandy loam with occasional small stone inclusions. 0.3 m thick.	Orange brown clay with some sand and frequent small-medium sized stones.	No archaeological features present.
119	51	1.8	Mid grey brown sandy loam with occasional small stone inclusions. 0.3 m thick.	Orange brown clay with some sand and frequent small-medium sized stones and gravel.	No archaeological features present.
120	52	1.8	Mid grey brown sandy loam with occasional small stone inclusions. 0.3 m thick.	Orange brown clay with some sand and frequent small-medium sized stones and gravel. Grey clay to east end.	No archaeological features present.
121	50	1.8	Mid grey brown sandy loam with occasional small stone inclusions. 0.35 m thick.	Mid orange brown sandy clay with yellow and grey clay patches. Frequent stone inclusions.	No archaeological features present. Stone and red ceramic field drains.
122	52	1.8	Mid grey brown sandy loam with occasional small stone inclusions. 0.35 m thick.	Orange brown and grey brown clay with sand and some stones.	No archaeological features present. Red ceramic field drains.
123	40	1.8	Mid grey brown sandy loam with occasional small stone inclusions. 0.3 m thick.	Orange brown clay with some sand and frequent small-medium sized stones and gravel.	No archaeological features present.
124	21	1.8	Mid grey brown sandy loam with occasional small stone inclusions. 0.2 m thick.	Orange brown sandy clay directly over bedrock which forms a small hillock in the south-east corner of the field.	No archaeological features present.

<i>Trench</i>	<i>Length (m)</i>	<i>Width (m)</i>	<i>Topsoil/ Overburden</i>	<i>Subsoil</i>	<i>Details</i>
125	54	1.8	Moderately compacted dark grey brown silty loam 0.35 m thick.	Mid-grey brown silty clay with patches of orange brown sandy clay. Frequent stony inclusions in north end of the trench.	No archaeological features present. Interface of 0.02 m noted between topsoil and subsoil.
126	51	1.8	Mid reddish brown sandy loam. 0.3 m thick.	Orangey brown sand and gravel turning to orange brown clay sand with small stones to west.	No archaeological features present.
127	50	1.8	Moderately compacted dark grey brown silty loam 0.35 m thick.	Mid-grey brown silty clay with patches of orange brown sandy clay. Frequent stony inclusions in north end of the trench.	No archaeological features present.
128	51	1.8	Moderately compacted dark grey brown silty loam 0.35 m thick.	Mid-grey brown silty clay with patches of orange brown sandy clay. Frequent stony inclusions in north end of the trench.	No archaeological features present.
129	50	1.8	Moderately compacted dark grey brown silty loam 0.30 m thick.	Mid-grey brown silty clay with patches of orange brown sandy clay. Frequent stony inclusions in north end of the trench.	No archaeological features present.
130	51	1.8	Moderately compacted dark grey brown silty loam 0.35 m thick.	Mid-grey brown silty clay with patches of orange brown sandy clay.	No archaeological features present.
131	50	1.8	Moderately compacted dark grey brown silty loam 0.35 m thick.	Mid-grey brown silty clay becoming orange brown silty clay. Occasional small stone inclusions in north end of the trench.	No archaeological features present. Red ceramic drain.
132	51	1.8	Moderately compacted dark grey brown silty loam 0.35 m thick.	Mid-grey brown silty clay with patches of orange brown sandy clay.	No archaeological features present.
133	50	1.8	Moderately compacted dark grey brown silty loam 0.40 m thick.	Mid-grey brown silty clay becoming orange brown silty clay. Occasional small stone inclusions in north end of the trench.	No archaeological features present.
134	51	1.8	Moderately compacted dark grey brown silty loam 0.35 m thick.	Mid-grey brown silty clay with patches of orange brown sandy clay.	No archaeological features present.
135	50	1.8	Moderately compacted mid- grey brown silt. 0.35 m thick.	Mid-grey brown silty clay becoming orange brown silty clay.	Pit (020) filled with stones and charcoal (021) investigated. Interface of 0.02 m noted between topsoil and subsoil.
136	58	1.8	Moderately compacted grey brown loam with occasional small stones. 0.35 m thick.	Orange brown sandy clay. Frequent stony inclusions.	No archaeological features present.

<i>Trench</i>	<i>Length (m)</i>	<i>Width (m)</i>	<i>Topsoil/ Overburden</i>	<i>Subsoil</i>	<i>Details</i>
137	50	1.8	Moderately compacted mid-grey brown silty loam 0.35 m thick.	Mid-grey brown silty clay becoming orange brown silty clay to the north.	No archaeological features present. Interface of 0.05 m noted between topsoil and subsoil. Stone field drain
138	50	1.8	Moderately compacted grey brown loam with occasional small stones. 0.35 m thick.	Orange brown sandy clay. Frequent stony inclusions.	No archaeological features present.
139	50	1.8	Moderately compacted mid-grey brown silty loam 0.35 m thick.	Mid-grey brown silty clay becoming orange brown silty clay to the north.	No archaeological features present.
140	51	1.8	Moderately compacted grey brown loam with occasional small stones. 0.4 m thick.	Orange brown sandy clay. Frequent stony inclusions. Orange grey clay at west end.	No archaeological features present.
141	50	1.8	Moderately compacted mid-grey brown silty loam 0.35 m thick.	Mid-grey brown silty clay becoming orange brown silty clay to the north.	No archaeological features present.
142	51	1.8	Mid grey brown loam with occasional small stones. 0.4 m thick	Orange grey clay with occasional pockets of gravel and small to medium sized stone inclusions.	No archaeological features present Stone field drain.
143	50	1.8	Mid grey brown loam with occasional small stones. 0.4 m thick	Orange grey clay with occasional pockets of gravel and small to medium sized stone inclusions.	No archaeological features present Stone field drain.
144	51	1.8	Mid grey brown loam with occasional small stones. 0.4 m thick	Orange grey clay with occasional pockets of gravel and small to medium sized stone inclusions.	No archaeological features present
144	51	1.8	Mid grey brown loam with occasional small stones. 0.4 m thick	Orange grey clay with occasional pockets of gravel and small to medium sized stone inclusions.	No archaeological features present
145	50	1.8	Mid grey brown loam with occasional small stones. 0.4 m thick	Orange grey clay with occasional pockets of gravel and small to medium sized stone inclusions.	No archaeological features present Stone field drain.
146	51	1.8	Mid grey brown loam with occasional small stones. 0.4 m thick	Orange grey clay with occasional pockets of gravel and small to medium sized stone inclusions.	No archaeological features present
147	50	1.8	Mid grey brown loam with occasional small stones. 0.4 m thick	Orange grey clay with occasional pockets of gravel and small to medium sized stone inclusions.	No archaeological features present Stone field drain.



<i>Trench</i>	<i>Length (m)</i>	<i>Width (m)</i>	<i>Topsoil/ Overburden</i>	<i>Subsoil</i>	<i>Details</i>
148	50	1.8	Mid grey brown loam with occasional small stones. 0.4 m thick	Orange brown clay with occasional small to medium sized stone inclusions.	No archaeological features present
149	50	1.8	Mid grey brown loam with occasional small stones. 0.4 m thick	Orange grey clay with occasional pockets of gravel and small to medium sized stone inclusions.	No archaeological features present Stone field drain.
150	50	1.8	Mid grey brown loam with occasional small stones. 0.4 m thick	Orange grey clay with occasional pockets of gravel and small to medium sized stone inclusions.	No archaeological features present.
151	50	1.8	Grey brown silt. 0.25 m thick.	Bright yellow orange clay and light grey brown silty sand.	No archaeological features present.
152	51	1.8	Mid grey brown loam with occasional small stones. 0.45 m thick	Orange brown clay with occasional small to medium sized stone inclusions.	No archaeological features present
153	50	1.8	Grey brown silt. 0.25 m thick.	Bright yellow orange clay and light grey brown silty sand.	No archaeological features present
154	50	1.8	Mid grey brown loam with occasional small stones. 0.4 m thick	Orange brown clay with occasional small to medium sized stone inclusions. Sandy to the west.	No archaeological features present Tree throw
155	50	1.8	Grey brown silt. 0.25 m thick.	Orange brown sandy clay with moderate medium stones.	No archaeological features present.
156	49	1.8	Mid grey brown loam with occasional small stones. 0.4 m thick	Orange brown clay with occasional small to medium sized stone inclusions. Sandy to the west.	No archaeological features present
157	51	1.8	Grey brown silt. 0.25 m thick.	Bright yellow orange clay and light grey brown silty sand.	No archaeological features present.
158	42	1.8	Mid grey brown loam with occasional small stones. 0.4 m thick	Orange brown clay with occasional small to medium sized stone inclusions. Sandy to the west.	No archaeological features present
159	50	1.8	Grey brown silt loam 0.25 m thick.	Grey brown silty sand. Occasional stone inclusions.	No archaeological features present.
160	51	1.8	Mid orange grey brown loam. 0.35 m thick.	Bands of orange grey clay and orange brown sand and gravel.	Interface layer of 0.2 m – old plough soil? Stone field drain. No archaeological features present.

<i>Trench</i>	<i>Length (m)</i>	<i>Width (m)</i>	<i>Topsoil/ Overburden</i>	<i>Subsoil</i>	<i>Details</i>
161	50	1.8	Grey brown silt loam 0.25 m thick.	Grey brown silty sand. Occasional stone inclusions and bedrock outcrops.	No archaeological features present.
162	50	1.8	Mid orange grey brown loam. 0.35 m thick.	Bands of orange grey clay and orange brown sand and gravel.	No archaeological features present.
163	50	1.8	Grey brown silt loam 0.25 m thick.	Grey brown silty sand. Occasional stone inclusions.	No archaeological features present.
164	50	1.8	Mid orange grey brown loam. 0.35 m thick.	Bands of orange grey clay and orange brown sand and gravel.	No archaeological features present.
165	50	1.8	Grey brown silt loam 0.3 m thick.	Dark grey brown gravel sand with patches of bright orange silty sand. Bedrock outcrops.	No archaeological features present.
166	51	1.8	Mid orange brown loam. 0.35 m thick.	Orange brown sandy clay. Occasional large boulder inclusions. Ridge of bedrock.	No archaeological features present.
163	50	1.8	Grey brown silt loam 0.25 m thick.	Grey brown silty sand. Occasional stone inclusions.	No archaeological features present.
164	50	1.8	Mid orange grey brown loam. 0.35 m thick.	Bands of orange grey clay and orange brown sand and gravel.	No archaeological features present.
165	50	1.8	Grey brown silt loam 0.3 m thick.	Dark grey brown gravel sand with patches of bright orange silty sand. Bedrock outcrops.	No archaeological features present.
166	51	1.8	Mid orange brown loam. 0.35 m thick.	Orange brown sandy clay. Occasional large boulder inclusions. Ridge of bedrock.	No archaeological features present.
167	50	1.8	Grey brown loam 0.25 m thick.	Mid orange grey brown silty sand. Frequent rocky inclusions.	No archaeological features present.
168	52	1.8	Mid orange brown loam. 0.35 m thick.	Orange brown sandy clay. Occasional large boulder inclusions. Ridge of bedrock.	No archaeological features present.

<i>Trench</i>	<i>Length (m)</i>	<i>Width (m)</i>	<i>Topsoil/ Overburden</i>	<i>Subsoil</i>	<i>Details</i>
169	51	1.8	Grey brown loam 0.25 m thick.	Mid orange grey brown silty sand. Frequent rocky inclusions.	No archaeological features present.
170	51	1.8	Mid orange brown loam. 0.35 m thick.	Orange brown sandy clay. Occasional large boulder inclusions. Bedrock at east end.	No archaeological features present.
171	50	1.8	Grey brown loam 0.25 m thick.	Mid orange grey brown silty sand. Frequent rocky inclusions.	No archaeological features present.  Rubble field drains.
172	51	1.8	Mid grey brown loam. 0.3 m thick. Occasional small stone inclusions.	Bright orange brown sandy clay with frequent small stones.	No archaeological features present.
173	50	1.8	Grey brown loam 0.3 m thick.	Mottled orange brown and dark grey brown silty clay with occasional small stone inclusions.	No archaeological features present.  Rubble field drains.
174	51	1.8	Mid grey brown loam. 0.3 m thick. Occasional small stone inclusions.	Orange brown sandy clay with frequent small stones.	No archaeological features present.  Red ceramic field drain.
175	50	1.8	Grey brown loam 0.3 m thick.	Mottled orange brown and dark grey brown silty clay with frequent small stone inclusions.	No archaeological features present.
176	51	1.8	Mid grey brown loam. 0.3 m thick. Occasional small stone inclusions.	Orange brown sandy clay with frequent small stones.	No archaeological features present  Furrow with Red ceramic and stone field drains.
177	50	1.8	Grey brown loam 0.25 m thick.	Mottled orange brown and dark grey brown silty clay with frequent small stone inclusions, and bedrock outcrops.	No archaeological features present.
178	51	1.8	Mid grey brown clay loam. 0.3 m thick. Occasional small stone inclusions.	Orange and grey clay with moderate medium stones.	No archaeological features present  Furrow with Red ceramic and stone field drains.

<i>Trench</i>	<i>Length (m)</i>	<i>Width (m)</i>	<i>Topsoil/ Overburden</i>	<i>Subsoil</i>	<i>Details</i>
179	50	1.8	Grey brown silt loam. 0.25 m thick.	Dark orange brown silt clay with occasional stone and gravel inclusions.	No archaeological features present.
180	51	1.8	Mid grey brown clay loam. 0.3 m thick. Occasional small stone inclusions.	Orange and grey clay with moderate medium stones.	No archaeological features present  Furrow with Red ceramic and stone field drains.
181	50	1.8	Grey brown loam. 0.25 m thick.	Grey brown to bright orange (at north-east end) silt clay with occasional stone and gravel inclusions.	No archaeological features present.
182	50	1.8	Mid grey brown clay loam. 0.3 m thick. Occasional small stone inclusions.	Orange and grey clay with occasional medium stones.	No archaeological features present. Red ceramic and stone field drains.
183	52	1.8	Grey brown loam. 0.25 m thick.	Orange brown silt clay with frequent stone and gravel inclusions.	No archaeological features present.
184	52	1.8	Mid grey brown clay loam. 0.3 m thick. Occasional small stone inclusions.	Orange and grey clay with occasional medium stones.	No archaeological features present. Red ceramic and stone field drains.
185	51	1.8	Grey brown silt loam. 0.2 m thick.	Dark grey brown silty clay with occasional stone inclusions.	No archaeological features present.
186	52	1.8	Mid grey brown clay loam. 0.5 m thick. Occasional small stone inclusions.	Orange and grey clay with occasional medium stones.	No archaeological features present. Stone field drain.
187	50	1.8	Grey brown silt loam. 0.2 m thick.	Dark grey brown silty clay directly upon bedrock ridge.	No archaeological features present.
188	51	1.8	Mid orange brown loam. 0.4 m thick. Occasional small stone inclusions.	Degrading bedrock with patches of dark brown and light yellow brown sand.	No archaeological features present.
189	51	1.8	Grey brown silt loam. 0.2 m thick.	Dark grey brown silty clay directly upon bedrock ridge.	No archaeological features present.
190	52	1.8	Mid orange brown loam. 0.25 m thick. Occasional small stone inclusions.	Orange brown sand and gravel with frequent small stones.	No archaeological features present.
191	51	1.8	Grey brown loam. 0.3 m thick.	Orange brown silt clay with frequent stone and gravel inclusions.	No archaeological features present.
192	52	1.8	Mid orange brown loam. 0.25 m thick. Occasional small stone inclusions.	Orange brown sand and gravel with frequent small stones.	No archaeological features present

<i>Trench</i>	<i>Length (m)</i>	<i>Width (m)</i>	<i>Topsoil/ Overburden</i>	<i>Subsoil</i>	<i>Details</i>
193	50	1.8	Grey brown loam. 0.3 m thick.	Orange brown silt clay with frequent stone and gravel inclusions.	No archaeological features present.
194	51	1.8	Mid orange brown loam. 0.45 m thick.	Orange brown sand and gravel with occasional small stones.	No archaeological features present.
195	50	1.8	Grey brown loam. 0.25 m thick.	Orange brown silt clay with occasional stone and gravel inclusions.	No archaeological features present.
196	51	1.8	Mid orange brown loam. 0.45 m thick. Occasional small stone inclusions.	Orange brown sand and gravel with occasional small stones.	No archaeological features present.
197	50	1.8	Grey brown loam. 0.3 m thick.	Dark grey orange clay with frequent stone and gravel inclusions.	No archaeological features present.
198	55	1.8	Mid grey brown loam. 0.30 m thick.	Orange brown sandy clay with frequent small to medium stones, gravel and patches of grey clay and bedrock.	No archaeological features present.
199	50	1.8	Grey brown loam. 0.3 m thick.	Dark grey orange clay with frequent stone and gravel inclusions.	No archaeological features present. Red ceramic field drains.
200	53	1.8	Mid grey brown loam. 0.30 m thick.	Orange brown sandy clay with frequent small to medium stones, gravel and orange grey clay in the west end.	Series of probably modern stake- or postholes investigated. Stone field drain.
201	50	1.8	Grey brown loam. 0.3 m thick.	Orange clay with frequent stone and gravel inclusions.	No archaeological features present.
202	50	1.8	Grey brown loam. 0.3 m thick.	Dark orange brown sandy clay with bedrock outcrops.	No archaeological features present.
203	50	1.8	Grey brown loam. 0.3 m thick.	Orange clay with frequent stone and gravel inclusions.	No archaeological features present.
204	50	1.8	Mid grey brown loam. 0.30 m thick.	Orange brown sandy clay with frequent small to medium stones, gravel and patches of grey clay and bedrock.	No archaeological features present.
205	50	1.8	Grey brown loam. 0.3 m thick.	Grey clay with frequent stone and gravel inclusions.	No archaeological features present.
206	50	1.8	Grey brown loam. 0.3 m thick.	Grey brown silty sand on bedrock.	No archaeological features present.
207	51	1.8	Grey brown loam. 0.3 m thick.	Grey brown silty sand on bedrock.	No archaeological features present.
208	50	1.8	Grey brown loam. 0.3 m thick.	Dark orange brown sandy clay with bedrock outcrops.	No archaeological features present.

<i>Trench</i>	<i>Length (m)</i>	<i>Width (m)</i>	<i>Topsoil/ Overburden</i>	<i>Subsoil</i>	<i>Details</i>
209	50	1.8	Grey brown loam. 0.2 m thick.	Grey brown silty sand on bedrock.	No archaeological features present.
210	52	1.8	Mid grey brown sandy loam. 0.30 m thick.	Orangey brown clay sand with frequent small stones and patches of gravel and black 'stains.'	No archaeological features present. Possible ridge and furrow identified.
211	50	1.8	Dark brown loam. 0.15 m thick.	Grey brown silty sand on bedrock.	No archaeological features present.
212	50	1.8	Mid grey brown sandy loam. 0.30 m thick.	Orangey brown clay sand with frequent small stones.	No archaeological features present. Four red ceramic drains and one stone field drain.
213	50	1.8	Grey brown loam. 0.3 m thick.	Grey brown sandy clay with bedrock outcrops.	No archaeological features present. Potential feature investigated.
214	50	1.8	Mid grey brown sandy loam. 0.30 m thick.	Orangey brown clay sand with frequent small stones.	No archaeological features present.
215	50	1.8	Grey brown loam. 0.3 m thick.	Orange brown sandy silt with occasional small stone inclusions.	No archaeological features present.
216	48	1.8	Mid-red brown sandy loam with occasional small stones 0.45 m thick.	Orangey brown sandy clay with frequent small to medium stones.	No archaeological features present.
217	50	1.8	Grey brown loam. 0.3 m thick.	Orange brown sandy silt with frequent small stone inclusions.	No archaeological features present.
218	52	1.8	Mid-red brown sandy loam with occasional small stones 0.45 m thick.	Orangey brown sandy clay with frequent small to medium stones.	No archaeological features present.
219	50	1.8	Mid grey brown loam. 0.30 m thick.	Grey brown silty sand.	No archaeological features present. Interface of 0.02 m noted between topsoil and subsoil. Nine red ceramic drains some of which were cut by a stone field drain.
220	52	1.8	Mid-orange brown sandy loam. With occasional small stones 0.30 m thick.	Orangey brown clay sand with frequent small stones and occasional patches of yellow grey clay.	No archaeological features present.
221	50	1.8	Mid grey brown loam. 0.30 m thick.	Grey brown silty sand with occasional small stone inclusions.	No archaeological features present. Interface of 0.02 m noted between topsoil and subsoil.



<i>Trench</i>	<i>Length (m)</i>	<i>Width (m)</i>	<i>Topsoil/ Overburden</i>	<i>Subsoil</i>	<i>Details</i>
222	56	1.8	Mid-orange brown sandy loam. With occasional small stones 0.30 m thick.	Orangey brown clay sand with frequent small stones and occasional patches of yellow grey clay. Occasional medium boulders in east end.	No archaeological features present.
223	50	1.8	Mid grey brown loam. 0.30 m thick.	Grey brown silty sand with frequent small to medium stone inclusions in the north-east.	No archaeological features present.
224	48	1.8	Mid-orange brown sandy loam. With occasional small stones 0.40 m thick.	Dark orangey brown sandy clay with frequent small to medium stones and patches of gravel.	No archaeological features present.
225	50	1.8	Mid grey brown loam. 0.30 m thick.	Grey clay mottled with orange clay and small stone inclusions in southern half becoming grey brown silty clay in the north.	No archaeological features present. Interface of 0.02 m noted between topsoil and subsoil. Three field drains.
226	52	1.8	Mid-orange brown loam. With occasional small stones 0.35 m thick.	Dark orangey brown sandy clay with frequent small to medium stones and patches of gravel.	No archaeological features present.
227	54	1.8	Mid grey brown loam with occasional small stones 0.30 m thick.	Grey brown silty clay with patches of dark grey clay and mid-orange brown clay. Frequent medium stones.	No archaeological features present. Interface of 0.05 m noted between topsoil and subsoil.
228	55	1.8	Mid-orange brown loam. With occasional small stones 0.35 m thick.	Mid-orange grey-brown clay with patches of sand and occasional small stone inclusions.	No archaeological features present. Interface of 0.05 m noted between topsoil and subsoil.
229	52	1.8	Mid grey brown loam. 0.25 m thick.	Dark grey brown silty sand with patches of gravel, small stones and bedrock.	No archaeological features present. Interface of 0.05 m noted between topsoil and subsoil.
230	49	1.8	Mid-orange brown loam. With occasional small stones 0.30 m thick.	Mid-orange grey-brown clay with patches of sand and frequent small stone inclusions.	No archaeological features present.
231	50	1.8	Mid grey brown loam. 0.30 m thick.	Dark grey brown silty sand with patches of gravel, small stones.	No archaeological features present. Interface of 0.05 m noted between topsoil and subsoil. Red ceramic drain.
232	50	1.8	Mid grey brown loam. 0.20 m thick.	Dark grey brown silty sand with patches of gravel, small stones and bedrock. Becoming orange brown clay in the south-west.	No archaeological features present. Occasional sherds of modern white ceramics noted.

<i>Trench</i>	<i>Length (m)</i>	<i>Width (m)</i>	<i>Topsoil/ Overburden</i>	<i>Subsoil</i>	<i>Details</i>
233	56	1.8	Mid grey brown loam. 0.25 m thick.	Dark grey brown silty sand with patches of gravel, small stones and bedrock.	No archaeological features identified. Interface of 0.05 m noted between topsoil and subsoil.
234	54	1.8	Mid grey brown loam. 0.30 m thick.	Dark grey brown silty sand with patches of gravel, small stones and bedrock.	No archaeological features present. Interface of 0.05 m noted between topsoil and subsoil.
235	54	1.8	Mid grey brown loam. 0.30 m thick.	Light orange brown silty clay with occasional small to medium stone inclusions and patches of bedrock	No archaeological features present. Interface of 0.02 m noted between topsoil and subsoil.
236	47	1.8	Mid grey brown loam with occasional small stones 0.30 m thick.	Light brown grey silty sand and gravel with small stone inclusions and patches of bedrock.	No archaeological features present. Interface of 0.02 m noted between topsoil and subsoil.

## 8.0 Discussion

### 8.1 *Summary of the Fieldwork Results*

Activity at the west end of trench 42 may represent prehistoric occupation in the area. Examination of the pottery sherds has confirmed that they are likely to pre-date 1500 BC (G. Macgregor pers. comm.), although they are small and relatively un-diagnostic. Stake holes identified within trench 42 may point to some form of basic structure and the scorched feature (007) may relate to a hearth. The isolated feature (005) in trench 86 contained charcoal and burnt bone but was undated.

A further isolated feature was encountered to the north of Barassie burn within trench 135. No artefacts were present although it was filled with large amounts of stone and charcoal suggesting that it may have functioned as a fire pit of uncertain date.

The remainder of the site was relatively free of archaeological features, with only modern and natural features identified. Features investigated to the east of Barassie farm in trench 200 proved to be modern, most likely relating to fences erected outside the farm enclosure – possibly marking out a garden or forming a sheep pen. Several other possible features were shown to be field drains or furrows

### 8.2 *Interpretive Issues*

It is likely that the features in trench 42 have been heavily truncated, not least by ridge and furrow as seen in feature (016). This has left only traces of the original features and the unstratified artefacts (SFs 2-3) show that subsequent ploughing has also disturbed the area.

The fire pit feature in trench 135 was impossible to date in the field as no artefacts were recovered. The lack of accompanying features indicates that this is potentially an isolated feature.

## 9.0 Recommendations

In line with current guidance on the planning system, the preservation of archaeological remains *in situ* is normally the preferred option, however this cannot be guaranteed for the small group of features associated with trench 42. It is therefore recommended that an alternative mitigation strategy for dealing with this part of the site be pursued.

The exact form of this potential activity is unclear from the evaluation results undertaken so far and it is therefore recommended that further localised stripping of topsoil around the western end of trench 42 be undertaken to reveal the exact extent and nature of the remains.

Should further features be encountered in this vicinity they will be recorded and sample excavated to assess whether they warrant fuller excavation prior to the development proceeding. If fuller excavation proves necessary, this will be accompanied by a suitable level of post-excavation analysis and potentially publication of the results.

## 10.0 Acknowledgements

GUARD would like to thank Stewart Milne Group who funded the evaluation. The director was assisted in the field by Ross Cameron and Chris Bowles. Plant and drivers were supplied by Brown Plant Hire. Site facilities were provided by Ravenstock. Technical support was from Aileen Maule and John Kiely. The Illustrations were produced by John Arthur and Gillian McSwan. The report was desk top published by Jen Cochrane and bound by John Carrol. The project was managed for GUARD by John A Atkinson.

## 11.0 Bibliography

Dalglish, C 2003 *Barassie, Troon: Project 1357*, GUARD Data Structure Report

Stewart Milne Holdings 2004 *Barassie, Troon – A Comprehensive Approach – Masterplan Report*

## 12.0 Appendices

### 12.1 *List of Contexts*

<i>Area</i>	<i>Context</i>	<i>Description</i>	<i>Interpretation/Relationships</i>
T83	001	Cut of possible pit – Tree throw hole	Tree throw hole filled by (002)
T83	002	Fill of Topsoil fill of tree throw hole (001)	Fill of (001)
T87	003	Sub-circular depression measuring 0.75 x 0.54 m and 0.08 m deep.	Stone- hole/depression in natural filled by (004)
T87	004	Dark brown organic sandy silt – similar. to topsoil like	Fill of (003)
T86	005	Small circular feature, with measuring 0.3 m x diameter and depth of 0.08 m.	Heavily truncated pit filled by (006)
T86	006	Mid black brown silty sand with frequent small stones, charcoal flecks and small pieces of burnt bone.	Fill of (005). Burnt bone may be human or animal.
T42	007	Sub-oval feature, 1.24 x 0.94 and 0.14 m deep.	Cut for possible hearth, filled by (008)
T42	008	Reddish brown sandy silt with a scorched appearance. No charcoal present. Pottery find (SF 7) and lithic (SF 8)	Heat affected material within cut (007). Probably heavily truncated from above.
T42	009	Small oval feature, 0.58 x 0.35 m and 0.14 m deep.	Base of a heavily truncated pit, filled by (010)
T42	010	Dark grey brown silty sand mottled with orange patches. Contained flecks of charcoal and prehistoric pottery (SF 9).	Fill of pit (009)
T42	011	0.12 m diameter and 0.21 m depth with dark brown silty sand fill. Contained small sherd of piece of pottery at base SF 11.	Stake hole. Probably truncated from above.
T42	012	0.07 x 0.09 m and 0.06 m deep. With dark brown/black fill and charcoal flecks.	Stake hole. Probably truncated from above.
T42	013	0.1 m diameter on surface. Dark black/brown fill. Feature unexcavated.	Possible stake hole. Probably truncated from above.
T42	014	Dark reddish brown sandy loam. Darker than topsoil but the two deposits merge. Covers entire west end of trench 42. Up to 0.2 m thick.	Lower topsoil deposit. Possibly relating to ploughing/ridge and furrow.
T42	015	Sub-circular depression filled with (014)	Natural depression in subsoil.
T42	016	Linear cut running north-west to south-east across west end of trench 42. 1.4 m wide with gently sloping sides.	Furrow filled by (017) and (018).
T42	017	Mixed grey and orange sandy silt with gravel inclusions. Contained lithic SF 10	Lower fill of furrow.
T42	018	Mid orangey brown sandy silt with occasional lumps of coal	Upper fill of furrow.
T42	019	0.06 x 0.05 m diameter on surface. Dark black/brown fill. Feature unexcavated.	Possible stake hole. Probably truncated from above.
T135	020	Sub-rectangular in plan with uneven curved corners. Measures 1.7 by 0.8 m and 0.25 m deep. Fairly flat bottom to feature.	Possible fire-pit. Filled by (021).
T135	021	Firmly compacted matrix of mottled black charcoal and silt and red orange silt with brown loam around a large amount of small-med sized angular stones and some smaller smooth pebbles.	Fill of (020). Burnt material suggests fire pit. No surrounding features.
T211	022	Cut feature, oval in plan 0.5 by 0.47 m and 0.1 m deep.	Cut of possible post hole. Filled by (023)

<i>Area</i>	<i>Context</i>	<i>Description</i>	<i>Interpretation/ Relationships</i>
T211	023	Dark brown black sandy silt with charcoal and ash inclusions. Possible. post-pipe	Fill of (022). Possible post-pipe suggests post-hole but no other features identified.

### 12.2 *List of Finds*

<i>Area</i>	<i>Find No</i>	<i>Context No</i>	<i>No of Pieces</i>	<i>Material</i>	<i>Description</i>
T213	1	Topsoil	3	Ceramic	Green glaze sherds
T42	2	Topsoil	11	Lithic	Various lithics from topsoil
T42	3	Topsoil	5	Ceramic	Prehistoric pottery
T42	4	Topsoil	1	Cu. Alloy	Victorian coin
T87	5	Topsoil	2	Lithic	Flake and unusual stone
T87	6	004	1	Lithic	Flint flake
T42	7	008	5	Ceramic	Red fabric – small sherds
T42	8	008	1	Lithic	Flint flake
T42	9	010	3	Ceramic	Small fragments of degraded red pot
T42	10	017	1	Lithic	Flint flake (located on section drawing wg# 10)
T42	11	011	1	Ceramic	Prehistoric pot, from bottom of stake hole
T200	12	2	1	Ceramic?	Red-ware/daub?

### 12.3 *List of Samples*

<i>Area</i>	<i>Sample No</i>	<i>Context No</i>	<i>Size</i>	<i>Reason for Sampling</i>					<i>Application</i>
				<i>Pot</i>	<i>Bone</i>	<i>Lithics</i>	<i>Botanics</i>	<i>Other</i>	
T87	1	004	1L	X				cv	Lithic small find from this deposit.
T86	2	006	1/4L		X		X	cv	Small feature containing burnt bone and charcoal.
T42	3	008	2L	X		X		cv	Possible base of hearth.
T42	4	010	1L	X				cv	Small feature containing charcoal and pot fragments.
T42	5	012	1S					cv	Fill of stakehole
T42	6	017	1L			X			Lower fill of furrow
T42	7	018	1L						Upper fill of furrow
T42	8	011	1M	X				cv	Fill of stakehole.
T135	9	021	2L					cv	Possible fire pit.
T211	10	023	1L					cv	Possible posthole.

### 12.4 *List of Drawings*

<i>Area</i>	<i>Drawing No</i>	<i>Sheet No</i>	<i>Subject</i>	<i>Contexts</i>	<i>Scale</i>
T83	1	1	Plan of feature (tree throw hole)	001	1:50
T83	2	1	Section drawing	001/002	1:10
T86	3	2	SE-facing section	005/006	1:10
T86	4	2	Plan of feature ½ sectioned	005/006	1:20
T87	5	1	NW-facing section	003/004	1:10
T87	6	1	Plan of feature ½ sectioned	003/004	1:20
T42	7	1	W-facing section	007/008	1:10
T42	8	4	W-facing section	009/010	1:10
T42	9	3	General plan of site in T42	-	1:50
T42	10	3	S-facing section	016, 017, 018	1:10

<i>Area</i>	<i>Drawing No</i>	<i>Sheet No</i>	<i>Subject</i>	<i>Contexts</i>	<i>Scale</i>
T42	11	1	Profile of stakehole	012	1:10
T42	12	4	Profile of stakehole	011	1:10
T135	13	5	West-facing section	020/021	1:10
T135	14	5	Plan of feature	020/021	1:20
T200	15	5	Plan of T200	-	1:50

## 12.5 *List of Photographs*

### *Colour Print Film 1*

<i>Area</i>	<i>Frame</i>	<i>Context No</i>	<i>Subject</i>	<i>Taken From</i>
-	1	-	ID Shot	-
T1	2	-	General post-excavation shot of trench	SE
T1	3	-	North-east facing section	NE
T2	4	-	General post-excavation shot of trench	SE
T2	5	-	North-east facing section	NE
T3	6	-	General post-excavation shot of trench	SE
T3	7	-	North-east facing section	NE
T4	8	-	General post-excavation shot of trench	SE
T4	9	-	North-east facing section	NE
T10	10	-	General post-excavation shot of trench	S
T10	11	-	West facing section	W
T18	12	-	General post-excavation shot of trench	S
T18	13	-	West facing section	W
T19	14	-	General post-excavation shot of trench	SE
T19	15	-	North-east facing section	NE
T20	16	-	General post-excavation shot of trench	SE
T20	17	-	North-east facing section	NE
T21	18	-	North-east facing section	NE
T21	19	-	General post-excavation shot of trench	SE
T22	20	-	North-east facing section	NE
T22	21	-	General post-excavation shot of trench	SE
T17	22	-	North-west facing section	NW
T17	23	-	General post-excavation shot of trench	SW
T24	24	-	North-west facing section	NW
T24	25	-	General post-excavation shot of trench	SW
T21b	26	-	General post-excavation shot of trench	SE
T25	27	-	South-east facing section	SE
T25	28	-	General post-excavation shot of trench	SW
T26	29	-	North-west facing section	NW
T26	30	-	General post-excavation shot of trench	SW
T27	31	-	West facing section	W
T27	32	-	General post-excavation shot of trench	S
T28	33	-	West facing section	W
T28	34	-	General post-excavation shot of trench	N
T35	35	-	North facing section	N
T35	36	-	General post-excavation shot of trench	W
T36	37	-	North facing section	N

### *Black and White Print Film 2*

<i>Area</i>	<i>Frame</i>	<i>Context No</i>	<i>Subject</i>	<i>Taken From</i>
-	1	-	ID Shot	-
T1	2	-	General post-excavation shot of trench	SE
T1	3	-	North-east facing section	NE
T2	4	-	General post-excavation shot of trench	SE
T2	5	-	North-east facing section	NE
T3	6	-	General post-excavation shot of trench	SE



<i>Area</i>	<i>Frame</i>	<i>Context No</i>	<i>Subject</i>	<i>Taken From</i>
T3	7	-	North-east facing section	NE
T4	8	-	General post-excavation shot of trench	SE
T4	9	-	North-east facing section	NE
T10	10	-	General post-excavation shot of trench	S
T10	11	-	West facing section	W
T18	12	-	General post-excavation shot of trench	S
T18	13	-	West facing section	W
T19	14	-	General post-excavation shot of trench	SE
T19	15	-	North-east facing section	NE
T20	16	-	General post-excavation shot of trench	SE
T20	17	-	North-east facing section	NE
T21	18	-	North-east facing section	NE
T21	19	-	General post-excavation shot of trench	SE
T22	20	-	North-east facing section	NE
T22	21	-	General post-excavation shot of trench	SE
T17	22	-	North-west facing section	NW
T17	23	-	General post-excavation shot of trench	SW
T24	24	-	North-west facing section	NW
T24	25	-	General post-excavation shot of trench	SW
T21b	26	-	General post-excavation shot of trench	SE
T25	27	-	South-east facing section	SE
T25	28	-	General post-excavation shot of trench	SW
T26	29	-	North-west facing section	NW
T26	30	-	General post-excavation shot of trench	SW
T27	31	-	West facing section	W
T27	32	-	General post-excavation shot of trench	S
T28	33	-	West facing section	W
T28	34	-	General post-excavation shot of trench	N
T35	35	-	North facing section	N
T35	36	-	General post-excavation shot of trench	W
T36	37	-	North facing section	N

*Colour Print Film 3*

<i>Area</i>	<i>Frame</i>	<i>Context No</i>	<i>Subject</i>	<i>Taken From</i>
-	1	-	ID Shot	-
T5	2	-	General post-excavation shot of trench	SW
T5	3	-	North-west facing section	NW
-	4	-	General working shot	SW
-	5	-	General working shot	SW
T6	6	-	General post-excavation shot of trench	SW
T6	7	-	North-west facing section	NW
T7	8	-	General post-excavation shot of trench	SW
T7	9	-	North-west facing section	NW
T8	10	-	General post-excavation shot of trench	SW
T8	11	-	North-west facing section	NW
T9	12	-	General post-excavation shot of trench	SW
T9	13	-	North-west facing section	NW
T11	14	-	General post-excavation shot of trench	SW
T11	15	-	North-west facing section	NW
T12	16	-	General post-excavation shot of trench	SW
T12	17	-	North-west facing section	NW
T13	18	-	General post-excavation shot of trench	SW
T13	19	-	North-west facing section	NW
T14	20	-	General post-excavation shot of trench	SW
T14	21	-	North-west facing section	NW
T15	22	-	General post-excavation shot of trench	SW
T15	23	-	North-west facing section	NW

<i>Area</i>	<i>Frame</i>	<i>Context No</i>	<i>Subject</i>	<i>Taken From</i>
T16	24	-	General post-excavation shot of trench	SW
T16	25	-	North-west facing section	NW
T23	26	-	General post-excavation shot of trench	N
T23	27	-	West facing section	W
Gen	28	-	Water logging in area 2	NW
T29	29	-	General post-excavation shot of trench	SW
T29	30	-	North-west facing section	NW
T30	31	-	General post-excavation shot of trench	SW
T30	32	-	North-west facing section	NW
T31	33	-	General post-excavation shot of trench	SW
T31	34	-	North-west facing section	NW
T32	35	-	General post-excavation shot of trench	SW
T32	36	-	North-west facing section	NW
-	37	-	General shot of site	-

*Black and White Film 4*

<i>Area</i>	<i>Frame</i>	<i>Context No</i>	<i>Subject</i>	<i>Taken From</i>
-	1	-	ID Shot	-
T5	2	-	General post-excavation shot of trench	SW
T5	3	-	North-west facing section	NW
-	4	-	General working shot	SW
-	5	-	General working shot	SW
T6	6	-	General post-excavation shot of trench	SW
T6	7	-	North-west facing section	NW
T7	8	-	General post-excavation shot of trench	SW
T7	9	-	North-west facing section	NW
T8	10	-	General post-excavation shot of trench	SW
T8	11	-	North-west facing section	NW
T9	12	-	General post-excavation shot of trench	SW
T9	13	-	North-west facing section	NW
T11	14	-	General post-excavation shot of trench	SW
T11	15	-	North-west facing section	NW
T12	16	-	General post-excavation shot of trench	SW
T12	17	-	North-west facing section	NW
T13	18	-	General post-excavation shot of trench	SW
T13	19	-	North-west facing section	NW
T14	20	-	General post-excavation shot of trench	SW
T14	21	-	North-west facing section	NW
T15	22	-	General post-excavation shot of trench	SW
T15	23	-	North-west facing section	NW
T16	24	-	General post-excavation shot of trench	SW
T16	25	-	North-west facing section	NW
T23	26	-	General post-excavation shot of trench	N
T23	27	-	West facing section	W
Gen	28	-	Water logging in area 2	NW
T29	29	-	General post-excavation shot of trench	SW
T29	30	-	North-west facing section	NW
T30	31	-	General post-excavation shot of trench	SW
T30	32	-	North-west facing section	NW
T31	33	-	General post-excavation shot of trench	SW
T31	34	-	North-west facing section	NW
T32	35	-	General post-excavation shot of trench	SW
T32	36	-	North-west facing section	NW
-	37	-	General shot of site	-

*Colour Film 5*

<i>Area</i>	<i>Frame</i>	<i>Context No</i>	<i>Subject</i>	<i>Taken From</i>
-	1	-	ID Shot	-
T36	2	-	General post-excavation shot of trench	W
T37	3	-	North facing section	N
T37	4	-	General post-excavation shot of trench	W
T38	5	-	North facing section	N
T38	6	-	General post-excavation shot of trench	W
T39	7	-	South facing section	S
T39	8	-	General post-excavation shot of trench	W
T45	9	-	West facing section	W
T45	10	-	General post-excavation shot of trench	S
T46	11	-	West facing section	W
T46	12	-	General post-excavation shot of trench	S
T47	13	-	West facing section	W
T47	14	-	General post-excavation shot of trench	S
T48	15	-	West facing section	W
T48	16	-	General post-excavation shot of trench	S
T49	17	-	West facing section	W
T49	18	-	General post-excavation shot of trench	S
T50	19	-	South facing section	S
T50	20	-	General post-excavation shot of trench	S
T51	21	-	South facing section	W
T51	22	-	General post-excavation shot of trench	W
T52	23	-	South facing section	S
T52	24	-	General post-excavation shot of trench	W
T53	25	-	South facing section	S
T53	26	-	General post-excavation shot of trench	W
T54	27	-	South facing section	S
T54	28	-	General post-excavation shot of trench	W
T60	29	-	North-west facing section	NW
T60	30	-	General post-excavation shot of trench	SW
T62	31	-	South facing section	S
T62	32	-	General post-excavation shot of trench	E
T79	33	-	East facing section	E
T79	34	-	General post-excavation shot of trench	N
T80	35	-	South-east facing section	SE
T80	36	-	General post-excavation shot of trench	NE

*Black and White Film 6*

<i>Area</i>	<i>Frame</i>	<i>Context No</i>	<i>Subject</i>	<i>Taken From</i>
-	1	-	ID Shot	-
T36	2	-	General post-excavation shot of trench	W
T37	3	-	North facing section	N
T37	4	-	General post-excavation shot of trench	W
T38	5	-	North facing section	N
T38	6	-	General post-excavation shot of trench	W
T39	7	-	South facing section	S
T39	8	-	General post-excavation shot of trench	W
T45	9	-	West facing section	W
T45	10	-	General post-excavation shot of trench	S
T46	11	-	West facing section	W
T46	12	-	General post-excavation shot of trench	S
T47	13	-	West facing section	W
T47	14	-	General post-excavation shot of trench	S
T48	15	-	West facing section	W
T48	16	-	General post-excavation shot of trench	S

<i>Area</i>	<i>Frame</i>	<i>Context No</i>	<i>Subject</i>	<i>Taken From</i>
T49	17	-	West facing section	W
T49	18	-	General post-excavation shot of trench	S
T50	19	-	South facing section	S
T50	20	-	General post-excavation shot of trench	S
T51	21	-	South facing section	W
T51	22	-	General post-excavation shot of trench	W
T52	23	-	South facing section	S
T52	24	-	General post-excavation shot of trench	W
T53	25	-	South facing section	S
T53	26	-	General post-excavation shot of trench	W
T54	27	-	South facing section	S
T54	28	-	General post-excavation shot of trench	W
T60	29	-	North-west facing section	NW
T60	30	-	General post-excavation shot of trench	SW
T62	31	-	South facing section	S
T62	32	-	General post-excavation shot of trench	E
T79	33	-	East facing section	E
T79	34	-	General post-excavation shot of trench	N
T80	35	-	South-east facing section	SE
T80	36	-	General post-excavation shot of trench	NE

*Colour Film 7*

<i>Area</i>	<i>Frame</i>	<i>Context No</i>	<i>Subject</i>	<i>Taken From</i>
-	1	-	ID Shot	-
T33	2	-	General post-excavation shot of trench	N
T33	3	-	West facing section	W
T34	4	-	General post-excavation shot of trench	NNW
T34	5	-	East-s South-east facing section	ESE
T40	6	-	General post-excavation shot of trench	W
T40	7	-	North facing section	N
T41	8	-	General post-excavation shot of trench	W
T41	9	-	North facing section	N
T42	10	-	General post-excavation shot of trench	W
T42	11	-	North facing section	N
T43	12	-	General post-excavation shot of trench	W
T43	13	-	North facing section	N
T44	14	-	General post-excavation shot of trench	W
T44	15	-	North facing section	N
T55	16	-	General post-excavation shot of trench	NE
T55	17	-	North-west facing section	NW
T56	18	-	General post-excavation shot of trench	NE
T56	19	-	North-west facing section	NW
T57	20	-	General post-excavation shot of trench	NE
T57	21	-	North-west facing section	NW
T58	22	-	General post-excavation shot of trench	NE
T58	23	-	North-west facing section	NW
T61	24	-	General post-excavation shot of trench	ENE
T61	25	-	North facing section	N
T71	26	-	General post-excavation shot of trench	W
T71	27	-	North facing section	N
T63	28	-	General post-excavation shot of trench	NE
T63	29	-	North-west facing section	NW
T64	30	-	General post-excavation shot of trench	NE
T64	31	-	North-west facing section	NW
T65	32	-	General post-excavation shot of trench	NE
T65	33	-	North-west facing section	NW
T66	34	-	General post-excavation shot of trench	NE

<i>Area</i>	<i>Frame</i>	<i>Context No</i>	<i>Subject</i>	<i>Taken From</i>
T66	35	-	North-west facing section	NW
-	36	-	General shot on one camera	-

*Black and White Film 8*

<i>Area</i>	<i>Frame</i>	<i>Context No</i>	<i>Subject</i>	<i>Taken From</i>
-	1	-	ID Shot	-
T33	2	-	General post-excavation shot of trench	N
T33	3	-	West facing section	W
T34	4	-	General post-excavation shot of trench	NNW
T34	5	-	East South-east facing section	ESE
T40	6	-	General post-excavation shot of trench	W
T40	7	-	North facing section	N
T41	8	-	General post-excavation shot of trench	W
T41	9	-	North facing section	N
T42	10	-	General post-excavation shot of trench	W
T42	11	-	North facing section	N
T43	12	-	General post-excavation shot of trench	W
T43	13	-	North facing section	N
T44	14	-	General post-excavation shot of trench	W
T44	15	-	North facing section	N
T55	16	-	General post-excavation shot of trench	NE
T55	17	-	North-west facing section	NW
T56	18	-	General post-excavation shot of trench	NE
T56	19	-	North-west facing section	NW
T57	20	-	General post-excavation shot of trench	NE
T57	21	-	North-west facing section	NW
T58	22	-	General post-excavation shot of trench	NE
T58	23	-	North-west facing section	NW
T61	24	-	General post-excavation shot of trench	ENE
T61	25	-	North facing section	N
T71	26	-	General post-excavation shot of trench	W
T71	27	-	North facing section	N
T63	28	-	General post-excavation shot of trench	NE
T63	29	-	North-west facing section	NW
T64	30	-	General post-excavation shot of trench	NE
T64	31	-	North-west facing section	NW
T65	32	-	General post-excavation shot of trench	NE
T65	33	-	North-west facing section	NW
T66	34	-	General post-excavation shot of trench	NE
T66	35	-	North-west facing section	NW
-	36	-	General shot on one camera	-

*Colour Film 9*

<i>Area</i>	<i>Frame</i>	<i>Context No</i>	<i>Subject</i>	<i>Taken From</i>
-	1	-	ID Shot	-
T67	2	-	General post-excavation shot of trench	NE
T67	3	-	North-west facing section	NW
T68	4	-	General post-excavation shot of trench	NE
T68	5	-	North-west facing section	NW
T69	6	-	General post-excavation shot of trench	NE
T69	7	-	North-west facing section	NW
T70	8	-	General post-excavation shot of trench	NE
T70	9	-	North-west facing section	NW
T72	10	-	General post-excavation shot of trench	W
T72	11	-	South facing section	S
T73	12	-	General post-excavation shot of trench	W

<i>Area</i>	<i>Frame</i>	<i>Context No</i>	<i>Subject</i>	<i>Taken From</i>
T73	13	-	South facing section	S
T74	14	-	General post-excavation shot of trench	W
T74	15	-	South facing section	S
T75	16	-	General post-excavation shot of trench	W
T75	17	-	South facing section	S
T76	18	-	General post-excavation shot of trench	W
T76	19	-	South facing section	S
T77	20	-	General post-excavation shot of trench	W
T77	21	-	South facing section	S
T78	22	-	General post-excavation shot of trench	SW
T78	23	-	North-west facing section	NW
T81	24	-	General post-excavation shot of trench	SE
T81	25	-	South-west facing section	SW
T82	26	-	General post-excavation shot of trench	SW
T82	27	-	North-west facing section	NW
T83	28	-	General post-excavation shot of trench	SW
T83	29	-	South-east facing section	SE
T84	30	-	General post-excavation shot of trench	SW
T84	31	-	South-east facing section	SE
T85	32	-	General post-excavation shot of trench	SW
T85	33	-	South-east facing section	SE
T86	34	-	General post-excavation shot of trench	SW
T86	35	-	South-east facing section	SE
-	36	-	General working shot	

*Black and White Film 10*

<i>Area</i>	<i>Frame</i>	<i>Context No</i>	<i>Subject</i>	<i>Taken From</i>
-	1	-	ID Shot	-
T67	2	-	General post-excavation shot of trench	NE
T67	3	-	North-west facing section	NW
T68	4	-	General post-excavation shot of trench	NE
T68	5	-	North-west facing section	NW
T69	6	-	General post-excavation shot of trench	NE
T69	7	-	North-west facing section	NW
T70	8	-	General post-excavation shot of trench	NE
T70	9	-	North-west facing section	NW
T72	10	-	General post-excavation shot of trench	W
T72	11	-	South facing section	S
T73	12	-	General post-excavation shot of trench	W
T73	13	-	South facing section	S
T74	14	-	General post-excavation shot of trench	W
T74	15	-	South facing section	S
T75	16	-	General post-excavation shot of trench	W
T75	17	-	South facing section	S
T76	18	-	General post-excavation shot of trench	W
T76	19	-	South facing section	S
T77	20	-	General post-excavation shot of trench	W
T77	21	-	South facing section	S
T78	22	-	General post-excavation shot of trench	SW
T78	23	-	North-west facing section	NW
T81	24	-	General post-excavation shot of trench	SE
T81	25	-	South-west facing section	SW
T82	26	-	General post-excavation shot of trench	SW
T82	27	-	North-west facing section	NW
T83	28	-	General post-excavation shot of trench	SW
T83	29	-	South-east facing section	SE
T84	30	-	General post-excavation shot of trench	SW



<i>Area</i>	<i>Frame</i>	<i>Context No</i>	<i>Subject</i>	<i>Taken From</i>
T84	31	-	South-east facing section	SE
T85	32	-	General post-excavation shot of trench	SW
T85	33	-	South-east facing section	SE
T86	34	-	General post-excavation shot of trench	SW
T86	35	-	South-east facing section	SE
-	36	-	General working shot	

*Colour Film 11*

<i>Area</i>	<i>Frame</i>	<i>Context No</i>	<i>Subject</i>	<i>Taken From</i>
-	1	-	ID Shot	-
T88	2	-	North facing section	N
T88	3	-	General post-excavation shot of trench	W
T89	4	-	North facing section	N
T89	5	-	General post-excavation shot of trench	W
T90	6	-	North facing section	N
T90	7	-	General post-excavation shot of trench	W
T91	8	-	North facing section	N
T91	9	-	General post-excavation shot of trench	W
T92	10	-	North facing section	N
T92	11	-	General post-excavation shot of trench	W
T93	12	-	North facing section	N
T93	13	-	General post-excavation shot of trench	W
T106	14	-	North facing section	N
T106	15	-	General post-excavation shot of trench	W
T99	16	-	North facing section	N
T99	17	-	General post-excavation shot of trench	W
T100	18	-	North facing section	N
T100	19	-	General post-excavation shot of trench	W
T101	20	-	North facing section	N
T101	21	-	General post-excavation shot of trench	W
T102	22	-	North facing section	N
T102	23	-	General post-excavation shot of trench	W
T103	24	-	North facing section	N
T103	25	-	General post-excavation shot of trench	W
T104	26	-	North facing section	N
T104	27	-	General post-excavation shot of trench	W
T108	28	-	South-east facing section	SE
T108	29	-	General post-excavation shot of trench	SW
T109	30	-	South-east facing section	SE
T109	31	-	General post-excavation shot of trench	SW
T109	32	-	General shot of hillock by trench 109	S
T109	33	-	General shot of hillock by trench 109	W
T109	34	-	General shot of hillock by trench 109	NW
T109	35	-	General shot of hillock by trench 109	NE
T109	36	-	General shot of hillock by trench 109	S

*Black and White Film 12*

<i>Area</i>	<i>Frame</i>	<i>Context No</i>	<i>Subject</i>	<i>Taken From</i>
-	1	-	ID Shot	-
T88	2	-	North facing section	N
T88	3	-	General post-excavation shot of trench	W
T89	4	-	North facing section	N
T89	5	-	General post-excavation shot of trench	W
T90	6	-	North facing section	N
T90	7	-	General post-excavation shot of trench	W
T91	8	-	North facing section	N

<i>Area</i>	<i>Frame</i>	<i>Context No</i>	<i>Subject</i>	<i>Taken From</i>
T91	9	-	General post-excavation shot of trench	W
T92	10	-	North facing section	N
T92	11	-	General post-excavation shot of trench	W
T93	12	-	North facing section	N
T93	13	-	General post-excavation shot of trench	W
T106	14	-	North facing section	N
T106	15	-	General post-excavation shot of trench	W
T99	16	-	North facing section	N
T99	17	-	General post-excavation shot of trench	W
T100	18	-	North facing section	N
T100	19	-	General post-excavation shot of trench	W
T101	20	-	North facing section	N
T101	21	-	General post-excavation shot of trench	W
T102	22	-	North facing section	N
T102	23	-	General post-excavation shot of trench	W
T103	24	-	North facing section	N
T103	25	-	General post-excavation shot of trench	W
T104	26	-	North facing section	N
T104	27	-	General post-excavation shot of trench	W
T108	28	-	South-east facing section	SE
T108	29	-	General post-excavation shot of trench	SW
T109	30	-	South-east facing section	SE
T109	31	-	General post-excavation shot of trench	SW
T109	32	-	General shot of hillock by trench 109	S
T109	33	-	General shot of hillock by trench 109	W
T109	34	-	General shot of hillock by trench 109	NW
T109	35	-	General shot of hillock by trench 109	NE
T109	36	-	General shot of hillock by trench 109	S

*Colour Film 13*

<i>Area</i>	<i>Frame</i>	<i>Context No</i>	<i>Subject</i>	<i>Taken From</i>
-	1	-	ID Shot	-
T87	2	-	General post-excavation shot of trench	SW
T87	3	-	South-east facing section	SE
T105	4	-	General post-excavation shot of trench	SW
T105	5	-	South-east facing section	SE
T94	6	-	General post-excavation shot of trench	SW
T94	7	-	South-east facing section	SE
T95	8	-	General post-excavation shot of trench	SW
T95	9	-	North-west facing section	NW
T96	10	-	General post-excavation shot of trench	SW
T96	11	-	North-west facing section	NW
T97	12	-	General post-excavation shot of trench	SW
T97	13	-	North-west facing section	NW
T98	14	-	General post-excavation shot of trench	SW
T98	15	-	North-west facing section	NW
T107	16	-	General post-excavation shot of trench	SW
T107	17	-	North-west facing section	NW
T115	18	-	General post-excavation shot of trench	W
T115	19	-	South facing section	S
T116	20	-	General post-excavation shot of trench	W
T116	21	-	South facing section	S
T117	22	-	General post-excavation shot of trench	W
T117	23	-	South facing section	S
T118	24	-	General post-excavation shot of trench	W
T118	25	-	North facing section	N
T119	26	-	General post-excavation shot of trench	SW

<i>Area</i>	<i>Frame</i>	<i>Context No</i>	<i>Subject</i>	<i>Taken From</i>
T119	27	-	North-west facing section	NW
T120	28	-	General post-excavation shot of trench	SW
T120	29	-	North-west facing section	NW
T121	30	-	General post-excavation shot of trench	SW
T121	31	-	North-west facing section	NW
T122	32	-	General post-excavation shot of trench	SW
T122	33	-	South-east facing section	SE
T123	34	-	General post-excavation shot of trench	SW
T123	35	-	South-east facing section	SE
T124	36	-	General post-excavation shot of trench	NW
T124	37	-	South-west facing section	SW

*Black and White Film 14*

<i>Area</i>	<i>Frame</i>	<i>Context No</i>	<i>Subject</i>	<i>Taken From</i>
-	1	-	ID Shot	-
T87	2	-	General post-excavation shot of trench	SW
T87	3	-	South-east facing section	SE
T105	4	-	General post-excavation shot of trench	SW
T105	5	-	South-east facing section	SE
T94	6	-	General post-excavation shot of trench	SW
T94	7	-	South-east facing section	SE
T95	8	-	General post-excavation shot of trench	SW
T95	9	-	North-west facing section	NW
T96	10	-	General post-excavation shot of trench	SW
T96	11	-	North-west facing section	NW
T97	12	-	General post-excavation shot of trench	SW
T97	13	-	North-west facing section	NW
T98	14	-	General post-excavation shot of trench	SW
T98	15	-	North-west facing section	NW
T107	16	-	General post-excavation shot of trench	SW
T107	17	-	North-west facing section	NW
T115	18	-	General post-excavation shot of trench	W
T115	19	-	South facing section	S
T116	20	-	General post-excavation shot of trench	W
T116	21	-	South facing section	S
T117	22	-	General post-excavation shot of trench	W
T117	23	-	South facing section	S
T118	24	-	General post-excavation shot of trench	W
T118	25	-	North facing section	N
T119	26	-	General post-excavation shot of trench	SW
T119	27	-	North-west facing section	NW
T120	28	-	General post-excavation shot of trench	SW
T120	29	-	North-west facing section	NW
T121	30	-	General post-excavation shot of trench	SW
T121	31	-	North-west facing section	NW
T122	32	-	General post-excavation shot of trench	SW
T122	33	-	South-east facing section	SE
T123	34	-	General post-excavation shot of trench	SW
T123	35	-	South-east facing section	SE
T124	36	-	General post-excavation shot of trench	NW

*Colour Film 15*

<i>Area</i>	<i>Frame</i>	<i>Context No</i>	<i>Subject</i>	<i>Taken From</i>
-	1	-	ID Shot	-
T110	2	-	South-east facing section	SE
T110	3	-	General post-excavation shot of trench	SW

<i>Area</i>	<i>Frame</i>	<i>Context No</i>	<i>Subject</i>	<i>Taken From</i>
T111	4	-	South-east facing section	SE
T111	5	-	General post-excavation shot of trench	SW
T112	6	-	South-east facing section	SE
T112	7	-	General post-excavation shot of trench	SW
T113	8	-	North-east facing section	NE
T113	9	-	General post-excavation shot of trench	SE
T114	10	-	East facing section	E
T114	11	-	General post-excavation shot of trench	S
T125	12	-	East facing section	E
T125	13	-	General post-excavation shot of trench	S
T127	14	-	East facing section	E
T127	15	-	General post-excavation shot of trench	S
T129	16	-	East facing section	E
T129	17	-	General post-excavation shot of trench	S
T131	18	-	East facing section	E
T131	19	-	General post-excavation shot of trench	N
T133	20	-	East facing section	E
T133	21	-	General post-excavation shot of trench	N
T135	22	-	East facing section	E
T135	23	-	General post-excavation shot of trench	N
T137	24	-	East facing section	E
T137	25	-	General post-excavation shot of trench	S
T139	26	-	West facing section	W
T139	27	-	General post-excavation shot of trench	S
T141	28	-	West facing section	W
T141	29	-	General post-excavation shot of trench	S
T143	30	-	West facing section	W
T143	31	-	General post-excavation shot of trench	S
T145	32	-	West facing section	W
T145	33	-	General post-excavation shot of trench	S
T147	34	-	West facing section	W
T147	35	-	General post-excavation shot of trench	S
T149	36	-	West facing section	W
T149	37	-	General post-excavation shot of trench	S
T151	38	-	West facing section	W

*Black and White Film 16*

<i>Area</i>	<i>Frame</i>	<i>Context No</i>	<i>Subject</i>	<i>Taken From</i>
-	1	-	ID Shot	-
T110	2	-	South-east facing section	SE
T110	3	-	General post-excavation shot of trench	SW
T111	4	-	South-east facing section	SE
T111	5	-	General post-excavation shot of trench	SW
T112	6	-	South-east facing section	SE
T112	7	-	General post-excavation shot of trench	SW
T113	8	-	North-east facing section	NE
T113	9	-	General post-excavation shot of trench	SE
T114	10	-	East facing section	E
T114	11	-	General post-excavation shot of trench	S
T125	12	-	East facing section	E
T125	13	-	General post-excavation shot of trench	S
T127	14	-	East facing section	E
T127	15	-	General post-excavation shot of trench	S
T129	16	-	East facing section	E
T129	17	-	General post-excavation shot of trench	S
T131	18	-	East facing section	E
T131	19	-	General post-excavation shot of trench	N

<i>Area</i>	<i>Frame</i>	<i>Context No</i>	<i>Subject</i>	<i>Taken From</i>
T133	20	-	East facing section	E
T133	21	-	General post-excavation shot of trench	N
T135	22	-	East facing section	E
T135	23	-	General post-excavation shot of trench	N
T137	24	-	East facing section	E
T137	25	-	General post-excavation shot of trench	S
T139	26	-	West facing section	W
T139	27	-	General post-excavation shot of trench	S
T141	28	-	West facing section	W
T141	29	-	General post-excavation shot of trench	S
T143	30	-	West facing section	W
T143	31	-	General post-excavation shot of trench	S
T145	32	-	West facing section	W
T145	33	-	General post-excavation shot of trench	S
T147	34	-	West facing section	W
T147	35	-	General post-excavation shot of trench	S
T149	36	-	West facing section	W
T149	37	-	General post-excavation shot of trench	S
T151	38	-	West facing section	W

*Colour Film 17*

<i>Area</i>	<i>Frame</i>	<i>Context No</i>	<i>Subject</i>	<i>Taken From</i>
-	1	-	ID Shot	-
T126	2	-	General post-excavation shot of trench	W
T126	3	-	North facing section	N
T128	4	-	General post-excavation shot of trench	W
T128	5	-	North facing section	N
T130	6	-	General post-excavation shot of trench	W
T130	7	-	North facing section	N
T132	8	-	General post-excavation shot of trench	W
T132	9	-	North facing section	N
T134	10	-	General post-excavation shot of trench	W
T134	11	-	North facing section	N
T136	12	-	General post-excavation shot of trench	W
T136	13	-	North facing section	N
T138	14	-	General post-excavation shot of trench	E
T138	15	-	North facing section	N
T140	16	-	General post-excavation shot of trench	E
T140	17	-	North facing section	N
T142	18	-	General post-excavation shot of trench	E
T142	19	-	North facing section	N
T144	20	-	General post-excavation shot of trench	E
T144	21	-	North facing section	N
T146	22	-	General post-excavation shot of trench	E
T146	23	-	North facing section	N
T148	24	-	General post-excavation shot of trench	E
T148	25	-	North facing section	N
T150	26	-	General post-excavation shot of trench	E
T150	27	-	North facing section	N
T152	28	-	General post-excavation shot of trench	E
T152	29	-	North facing section	N
T154	30	-	General post-excavation shot of trench	E
T154	31	-	North facing section	N
T156	32	-	General post-excavation shot of trench	E
T156	33	-	North facing section	N
T158	34	-	General post-excavation shot of trench	E
T158	35	-	South facing section	S

<i>Area</i>	<i>Frame</i>	<i>Context No</i>	<i>Subject</i>	<i>Taken From</i>
-	36	-	General post-expost-excavation shot of area 2	N
-	37	-	General post-expost-excavation shot of area 2	N

*Black and White Film 18*

<i>Area</i>	<i>Frame</i>	<i>Context No</i>	<i>Subject</i>	<i>Taken From</i>
-	1	-	ID Shot	-
T126	2	-	General post-excavation shot of trench	W
T126	3	-	North facing section	N
T128	4	-	General post-excavation shot of trench	W
T128	5	-	North facing section	N
T130	6	-	General post-excavation shot of trench	W
T130	7	-	North facing section	N
T132	8	-	General post-excavation shot of trench	W
T132	9	-	North facing section	N
T134	10	-	General post-excavation shot of trench	W
T134	11	-	North facing section	N
T136	12	-	General post-excavation shot of trench	W
T136	13	-	North facing section	N
T138	14	-	General post-excavation shot of trench	E
T138	15	-	North facing section	N
T140	16	-	General post-excavation shot of trench	E
T140	17	-	North facing section	N
T142	18	-	General post-excavation shot of trench	E
T142	19	-	North facing section	N
T144	20	-	General post-excavation shot of trench	E
T144	21	-	North facing section	N
T146	22	-	General post-excavation shot of trench	E
T146	23	-	North facing section	N
T148	24	-	General post-excavation shot of trench	E
T148	25	-	North facing section	N
T150	26	-	General post-excavation shot of trench	E
T150	27	-	North facing section	N
T152	28	-	General post-excavation shot of trench	E
T152	29	-	North facing section	N
T154	30	-	General post-excavation shot of trench	E
T154	31	-	North facing section	N
T156	32	-	General post-excavation shot of trench	E
T156	33	-	North facing section	N
T158	34	-	General post-excavation shot of trench	E
T158	35	-	South facing section	S
-	36	-	General post-expost-excavation shot of area 2	N
-	37	-	General post-expost-excavation shot of area 2	N

*Colour Film 19*

<i>Area</i>	<i>Frame</i>	<i>Context No</i>	<i>Subject</i>	<i>Taken From</i>
-	1	-	ID Shot	-
T151	2	-	General post-excavation shot of trench	S
T153	3	-	West facing section	W
T153	4	-	General post-excavation shot of trench	S
T155	5	-	West facing section	W
T155	6	-	General post-excavation shot of trench	S
T157	7	-	West facing section	W
T157	8	-	General post-excavation shot of trench	S
T159	9	-	South-east facing section	SE
T159	10	-	General post-excavation shot of trench	NE
T161	11	-	South-east facing section	SE



<i>Area</i>	<i>Frame</i>	<i>Context No</i>	<i>Subject</i>	<i>Taken From</i>
T161	12	-	General post-excavation shot of trench	NE
T163	13	-	South-east facing section	SE
T163	14	-	General post-excavation shot of trench	NE
T165	15	-	South-east facing section	SE
T165	16	-	General post-excavation shot of trench	NE
T167	17	-	South-east facing section	SE
T167	18	-	General post-excavation shot of trench	NE
T169	19	-	South-east facing section	SE
T169	20	-	General post-excavation shot of trench	NE
T171	21	-	South-east facing section	SE
T171	22	-	General post-excavation shot of trench	NE
T173	23	-	South-east facing section	SE
T173	24	-	General post-excavation shot of trench	NE
T175	25	-	South-east facing section	SE
T175	26	-	General post-excavation shot of trench	NE
T177	27	-	South-east facing section	SE
T177	28	-	General post-excavation shot of trench	NE
T179	29	-	South-east facing section	SE
T179	30	-	General post-excavation shot of trench	NE
T181	31	-	North-west facing section	NW
T181	32	-	General post-excavation shot of trench	SW
T183	33	-	North-west facing section	NW
T183	34	-	General post-excavation shot of trench	SW
T185	35	-	North-west facing section	NW
T185	36	-	General post-excavation shot of trench	SW
T187	37	-	North-west facing section	NW
-	38	-	General shot on one camera	-

*Black and White Film 20*

<i>Area</i>	<i>Frame</i>	<i>Context No</i>	<i>Subject</i>	<i>Taken From</i>
-	1	-	ID Shot	-
T151	2	-	General post-excavation shot of trench	S
T153	3	-	West facing section	W
T153	4	-	General post-excavation shot of trench	S
T155	5	-	West facing section	W
T155	6	-	General post-excavation shot of trench	S
T157	7	-	West facing section	W
T157	8	-	General post-excavation shot of trench	S
T159	9	-	South-east facing section	SE
T159	10	-	General post-excavation shot of trench	NE
T161	11	-	South-east facing section	SE
T161	12	-	General post-excavation shot of trench	NE
T163	13	-	South-east facing section	SE
T163	14	-	General post-excavation shot of trench	NE
T165	15	-	South-east facing section	SE
T165	16	-	General post-excavation shot of trench	NE
T167	17	-	South-east facing section	SE
T167	18	-	General post-excavation shot of trench	NE
T169	19	-	South-east facing section	SE
T169	20	-	General post-excavation shot of trench	NE
T171	21	-	South-east facing section	SE
T171	22	-	General post-excavation shot of trench	NE
T173	23	-	South-east facing section	SE
T173	24	-	General post-excavation shot of trench	NE
T175	25	-	South-east facing section	SE
T175	26	-	General post-excavation shot of trench	NE
T177	27	-	South-east facing section	SE

<i>Area</i>	<i>Frame</i>	<i>Context No</i>	<i>Subject</i>	<i>Taken From</i>
T177	28	-	General post-excavation shot of trench	NE
T179	29	-	South-east facing section	SE
T179	30	-	General post-excavation shot of trench	NE
T181	31	-	North-west facing section	NW
T181	32	-	General post-excavation shot of trench	SW
T183	33	-	North-west facing section	NW
T183	34	-	General post-excavation shot of trench	SW
T185	35	-	North-west facing section	NW
T185	36	-	General post-excavation shot of trench	SW
T187	37	-	North-west facing section	NW
-	38	-	General shot on one camera	-

*Colour Film 21*

<i>Area</i>	<i>Frame</i>	<i>Context No</i>	<i>Subject</i>	<i>Taken From</i>
-	1	-	ID Shot	-
T150	2	-	General post-excavation shot of trench	W
T150	3	-	North facing section	N
T162	4	-	General post-excavation shot of trench	W
T162	5	-	North facing section	N
T164	6	-	General post-excavation shot of trench	W
T164	7	-	North facing section	N
T166	8	-	General post-excavation shot of trench	W
T166	9	-	North facing section	N
T168	10	-	General post-excavation shot of trench	W
T168	11	-	North facing section	N
T170	12	-	General post-excavation shot of trench	W
T170	13	-	North facing section	N
T172	14	-	General post-excavation shot of trench	W
T172	15	-	North facing section	N
T174	16	-	General post-excavation shot of trench	W
T174	17	-	North facing section	N
T176	18	-	General post-excavation shot of trench	W
T176	19	-	North facing section	N
T178	20	-	General post-excavation shot of trench	W
T178	21	-	North facing section	N
T180	22	-	General post-excavation shot of trench	W
T180	23	-	North facing section	N
T54	24	-	General pre-excavation shot of possible features	W
T54	25	-	General pre-excavation shot of possible feature	SE
T54	26	-	General mid-ex of possible feature XX	NE
T83	27	-	General pre-ex of possible feature XX	N
T83	28	-	General mid-ex of possible feature XX	E
T83	29	-	General working shot	-
T83	30	-	General working shot	-
T83	31	-	General working shot	-
T83	32	-	General working shot	-
T83	33	-	General working shot	-
T83	34	-	General working shot	-
T83	35	-	General working shot	-
T83	36	-	General working shot	-

*Black and White Film 22*

<i>Area</i>	<i>Frame</i>	<i>Context No</i>	<i>Subject</i>	<i>Taken From</i>
-	1	-	ID Shot	-
T150	2	-	General post-excavation shot of trench	W
T150	3	-	North facing section	N

<i>Area</i>	<i>Frame</i>	<i>Context No</i>	<i>Subject</i>	<i>Taken From</i>
T162	4	-	General post-excavation shot of trench	W
T162	5	-	North facing section	N
T164	6	-	General post-excavation shot of trench	W
T164	7	-	North facing section	N
T166	8	-	General post-excavation shot of trench	W
T166	9	-	North facing section	N
T168	10	-	General post-excavation shot of trench	W
T168	11	-	North facing section	N
T170	12	-	General post-excavation shot of trench	W
T170	13	-	North facing section	N
T172	14	-	General post-excavation shot of trench	W
T172	15	-	North facing section	N
T174	16	-	General post-excavation shot of trench	W
T174	17	-	North facing section	N
T176	18	-	General post-excavation shot of trench	W
T176	19	-	North facing section	N
T178	20	-	General post-excavation shot of trench	W
T178	21	-	North facing section	N
T180	22	-	General post-excavation shot of trench	W
T180	23	-	North facing section	N
T54	24	-	General pre-excavation shot of possible features XX	W
T54	25	-	General pre-excavation shot of possible feature XX	SE
T54	26	-	General mid-excavation shot of possible feature XX	NE
T83	27	-	General pre-excavation shot of possible feature XX	N
T83	28	-	General mid-excavation shot of possible feature XX	E
T83	29	-	General working shot	-
T83	30	-	General working shot	-
T83	31	-	General working shot	-
T83	32	-	General working shot	-
T83	33	-	General working shot	-
T83	34	-	General working shot	-
T83	35	-	General working shot	-
T83	36	-	General working shot	-

*Colour Film 23*

<i>Area</i>	<i>Frame</i>	<i>Context No</i>	<i>Subject</i>	<i>Taken From</i>
-	1	-	ID Shot	-
-	2	-	General shot of Area 2 from Area 3	NW
-	3	-	General shot of Area 2 from Area 3	N
T187	4	-	General post-excavation shot of trench	SW
T189	5	-	North-west facing section	NW
T189	6	-	General post-excavation shot of trench	SW
T191	7	-	North-west facing section	NW
T191	8	-	General post-excavation shot of trench	SW
T193	9	-	North-west facing section	NW
T193	10	-	General post-excavation shot of trench	SW
T195	11	-	North-west facing section	NW
T195	12	-	General post-excavation shot of trench	SW
T197	13	-	North-west facing section	NW
T197	14	-	General post-excavation shot of trench	SW
T199	15	-	North-west facing section	NW
T199	16	-	General post-excavation shot of trench	SW
T201	17	-	North-west facing section	NW
T201	18	-	General post-excavation shot of trench	SW
T203	19	-	North-west facing section	NW
T203	20	-	General post-excavation shot of trench	SW
T205	21	-	North-west facing section	NW

<i>Area</i>	<i>Frame</i>	<i>Context No</i>	<i>Subject</i>	<i>Taken From</i>
T205	22	-	General post-excavation shot of trench	SW
T207	23	-	North-west facing section	NW
T207	24	-	General post-excavation shot of trench	SW
T209	25	-	North-west facing section	NW
T209	26	-	General post-excavation shot of trench	SW
T211	27	-	North-west facing section	NW
T211	28	-	General post-excavation shot of trench	SW
T213	29	-	North-west facing section	NW
T213	30	-	General post-excavation shot of trench	SW
T202	31	-	General post-excavation shot of trench	NW
T206	32	-	East facing section	E
T206	33	-	General post-excavation shot of trench	N
T208	34	-	East facing section	E
T208	35	-	General post-excavation shot of trench	N
T215	36	-	North-west facing section	NW
T215	37	-	General post-excavation shot of trench	SW

*Black and White Film 24*

<i>Area</i>	<i>Frame</i>	<i>Context No</i>	<i>Subject</i>	<i>Taken From</i>
-	1	-	ID Shot	-
-	2	-	General shot of Area 2 from Area 3	NW
-	3	-	General shot of Area 2 from Area 3	N
T187	4	-	General post-excavation shot of trench	SW
T189	5	-	North-west facing section	NW
T189	6	-	General post-excavation shot of trench	SW
T191	7	-	North-west facing section	NW
T191	8	-	General post-excavation shot of trench	SW
T193	9	-	North-west facing section	NW
T193	10	-	General post-excavation shot of trench	SW
T195	11	-	North-west facing section	NW
T195	12	-	General post-excavation shot of trench	SW
T197	13	-	North-west facing section	NW
T197	14	-	General post-excavation shot of trench	SW
T199	15	-	North-west facing section	NW
T199	16	-	General post-excavation shot of trench	SW
T201	17	-	North-west facing section	NW
T201	18	-	General post-excavation shot of trench	SW
T203	19	-	North-west facing section	NW
T203	20	-	General post-excavation shot of trench	SW
T205	21	-	North-west facing section	NW
T205	22	-	General post-excavation shot of trench	SW
T207	23	-	North-west facing section	NW
T207	24	-	General post-excavation shot of trench	SW
T209	25	-	North-west facing section	NW
T209	26	-	General post-excavation shot of trench	SW
T211	27	-	North-west facing section	NW
T211	28	-	General post-excavation shot of trench	SW
T213	29	-	North-west facing section	NW
T213	30	-	General post-excavation shot of trench	SW
T202	31	-	General post-excavation shot of trench	NW
T206	32	-	East facing section	E
T206	33	-	General post-excavation shot of trench	N
T208	34	-	East facing section	E
T208	35	-	General post-excavation shot of trench	N
T215	36	-	North-west facing section	NW
T215	37	-	General post-excavation shot of trench	SW

*Colour Film 25*

<i>Area</i>	<i>Frame</i>	<i>Context No</i>	<i>Subject</i>	<i>Taken From</i>
-	1	-	ID Shot	-
T182	2	-	North facing section	N
T182	3	-	General post-excavation shot of trench	W
T184	4	-	North facing section	N
T184	5	-	General post-excavation shot of trench	W
T186	6	-	North facing section	N
T186	7	-	General post-excavation shot of trench	W
T202	8	-	North facing section	NE
T188	9	-	North facing section	N
T188	10	-	General post-excavation shot of trench	W
T190	11	-	North facing section	N
T190	12	-	General post-excavation shot of trench	W
T192	13	-	North facing section	N
T192	14	-	General post-excavation shot of trench	W
T194	15	-	North facing section	N
T194	16	-	General post-excavation shot of trench	W
T196	17	-	North facing section	N
T196	18	-	General post-excavation shot of trench	W
T198	19	-	North facing section	N
T198	20	-	General post-excavation shot of trench	W
T200	21	-	North facing section	N
T200	22	-	General post-excavation shot of trench	W
T204	23	-	North facing section	N
T204	24	-	General post-excavation shot of trench	W
T229	25	-	North-west facing section	NW
T229	26	-	General post-excavation shot of trench	NE
T231	27	-	North-west facing section	NW
T231	28	-	General post-excavation shot of trench	SW
T236	29	-	North-west facing section	NW
T236	30	-	General post-excavation shot of trench	NE
T234	31	-	North-west facing section	NW
T234	32	-	General post-excavation shot of trench	SW
T235	33	-	North-west facing section	NW
T235	34	-	General post-excavation shot of trench	NE
T233	35	-	North-west facing section	NW
T233	36	-	General post-excavation shot of trench	SW
-	37	-	General working shot of Area 4	S

*Black and White Film 26*

<i>Area</i>	<i>Frame</i>	<i>Context No</i>	<i>Subject</i>	<i>Taken From</i>
-	1	-	ID Shot	-
T182	2	-	North facing section	N
T182	3	-	General post-excavation shot of trench	W
T184	4	-	North facing section	N
T184	5	-	General post-excavation shot of trench	W
T186	6	-	North facing section	N
T186	7	-	General post-excavation shot of trench	W
T202	8	-	North facing section	NE
T188	9	-	North facing section	N
T188	10	-	General post-excavation shot of trench	W
T190	11	-	North facing section	N
T190	12	-	General post-excavation shot of trench	W
T192	13	-	North facing section	N
T192	14	-	General post-excavation shot of trench	W
T194	15	-	North facing section	N

<i>Area</i>	<i>Frame</i>	<i>Context No</i>	<i>Subject</i>	<i>Taken From</i>
T194	16	-	General post-excavation shot of trench	W
T196	17	-	North facing section	N
T196	18	-	General post-excavation shot of trench	W
T198	19	-	North facing section	N
T198	20	-	General post-excavation shot of trench	W
T200	21	-	North facing section	N
T200	22	-	General post-excavation shot of trench	W
T204	23	-	North facing section	N
T204	24	-	General post-excavation shot of trench	W
T229	25	-	North-west facing section	NW
T229	26	-	General post-excavation shot of trench	NE
T231	27	-	North-west facing section	NW
T231	28	-	General post-excavation shot of trench	SW
T236	29	-	North-west facing section	NW
T236	30	-	General post-excavation shot of trench	NE
T234	31	-	North-west facing section	NW
T234	32	-	General post-excavation shot of trench	SW
T235	33	-	North-west facing section	NW
T235	34	-	General post-excavation shot of trench	NE
T233	35	-	North-west facing section	NW
T233	36	-	General post-excavation shot of trench	SW
-	37	-	General working shot of Area 4	S

*Colour Film 27*

<i>Area</i>	<i>Frame</i>	<i>Context No</i>	<i>Subject</i>	<i>Taken From</i>
-	1	-	ID Shot	-
T210	2	-	North-west facing section	NW
T210	3	-	General post-excavation shot of trench	NE
T217	4	-	South-west facing section	SW
T217	5	-	General post-excavation shot of trench	SE
T212	6	-	West facing section	W
T212	7	-	General post-excavation shot of trench	N
T214	8	-	North-west facing section	NW
T214	9	-	General post-excavation shot of trench	SW
T219	10	-	North-west facing section	NW
T219	11	-	General post-excavation shot of trench	SW
T221	12	-	South-west facing section	SW
T221	13	-	General post-excavation shot of trench	SE
T223	14	-	North-west facing section	NW
T223	15	-	General post-excavation shot of trench	SW
T225	16	-	North-east facing section	NE
T225	17	-	General post-excavation shot of trench	NW
T227	18	-	North-west facing section	NW
T227	19	-	General post-excavation shot of trench	SW
T222	20	-	North-west facing section	NW
T222	21	-	General post-excavation shot of trench	SW
T220	22	-	South-west facing section	SW
T220	23	-	General post-excavation shot of trench	SE
T218	24	-	South-east facing section	SE
T218	25	-	General post-excavation shot of trench	SW
T216	26	-	North-east facing section	NE
T216	27	-	General post-excavation shot of trench	S
T224	28	-	South-west facing section	SW
T224	29	-	General post-excavation shot of trench	N
T226	30	-	North-west facing section	NW
T226	31	-	General post-excavation shot of trench	SW
T228	32	-	North-west facing section	NW



<i>Area</i>	<i>Frame</i>	<i>Context No</i>	<i>Subject</i>	<i>Taken From</i>
T228	33	-	General post-excavation shot of trench	SW
T230	34	-	South-west facing section	SW
T230	35	-	General post-excavation shot of trench	N
T233	36	-	North-west facing section	NW
T233	37	-	General post-excavation shot of trench	SW

*Black and White Film 28*

<i>Area</i>	<i>Frame</i>	<i>Context No</i>	<i>Subject</i>	<i>Taken From</i>
-	1	-	ID Shot	-
T210	2	-	North-west facing section	NW
T210	3	-	General post-excavation shot of trench	NE
T217	4	-	South-west facing section	SW
T217	5	-	General post-excavation shot of trench	SE
T212	6	-	West facing section	W
T212	7	-	General post-excavation shot of trench	N
T214	8	-	North-west facing section	NW
T214	9	-	General post-excavation shot of trench	SW
T219	10	-	North-west facing section	NW
T219	11	-	General post-excavation shot of trench	SW
T221	12	-	South-west facing section	SW
T221	13	-	General post-excavation shot of trench	SE
T223	14	-	North-west facing section	NW
T223	15	-	General post-excavation shot of trench	SW
T225	16	-	North-east facing section	NE
T225	17	-	General post-excavation shot of trench	NW
T227	18	-	North-west facing section	NW
T227	19	-	General post-excavation shot of trench	SW
T222	20	-	North-west facing section	NW
T222	21	-	General post-excavation shot of trench	SW
T220	22	-	South-west facing section	SW
T220	23	-	General post-excavation shot of trench	SE
T218	24	-	South-east facing section	SE
T218	25	-	General post-excavation shot of trench	SW
T216	26	-	North-east facing section	NE
T216	27	-	General post-excavation shot of trench	S
T224	28	-	South-west facing section	SW
T224	29	-	General post-excavation shot of trench	N
T226	30	-	North-west facing section	NW
T226	31	-	General post-excavation shot of trench	SW
T228	32	-	North-west facing section	NW
T228	33	-	General post-excavation shot of trench	SW
T230	34	-	South-west facing section	SW
T230	35	-	General post-excavation shot of trench	N
T233	36	-	North-west facing section	NW
T233	37	-	General post-excavation shot of trench	SW

*Colour Film 29*

<i>Area</i>	<i>Frame</i>	<i>Context No</i>	<i>Subject</i>	<i>Taken From</i>
-	1	-	ID Shot	-
T234	2	-	North-west facing section	NW
T234	3	-	General post-excavation shot of trench	SW
T287	4	003/004	General pre-excavation shot of feature	E
T87	5	003/004	General pre-excavation shot of feature	S
T86	6	005/006	General pre-excavation shot of feature	SE
T86	7	005/006	General pre-excavation shot of feature	S
T86	8	005/006	General mid-excavation shot of feature	SE

<i>Area</i>	<i>Frame</i>	<i>Context No</i>	<i>Subject</i>	<i>Taken From</i>
T86	9	003/004	General mid-excavation shot of feature	S
T87	10	-	Working shot during cleaning	W
T42	11	-	Working shot-backfill	SE
T42	12	-	General shot of extension at south-west end including features	SW
T42	13	-	General shot of extension at south-west end including features	SE
T42	14	-	General shot of extension at south-west end including features	SE
T42	15	-	General shot of extension at south-west end including features	SE
T42	16	-	General shot of extension at south-west end including features	W
T42	17	-	General shot of extension at south-west end including features	NE
T42	18	007/008	General pre-excavation shot of feature	S
T42	19	009/010	General pre-excavation shot of feature	W
T42	20	011	General pre-excavation shot of feature	S
T42	21	012	General pre-excavation shot of feature	W
T42	22	013	General pre-excavation shot of feature	W
T42	23	014	General pre-excavation shot of feature	N
T42	24	015	General pre-excavation shot of feature	S
T42	25	007/008	General mid-excavation shot of feature	W
T42	26	009/010	General mid-excavation shot of feature	W
T42	27	016	General mid-excavation shot of feature	S
T42	28	012	General post-expost-excavation shot of feature	S
T49	29	011	General post-expost-excavation shot of feature	SW
T42	30	014	General mid-excavation shot of feature	S
-	31	-	General post-expost-excavation shot end of Friday 4/4/08	-
-	32	-	General post-expost-excavation shot end of Friday 4/4/08	-
-	33	-	General post-expost-excavation shot end of Friday 4/4/08	-
-	34	-	General post-expost-excavation shot end of Friday 4/4/08	-
-	35	-	General post-expost-excavation shot end of Friday 4/4/08	-
-	36	-	General post-expost-excavation shot end of Friday 4/4/08	-

*Black and White Film 30*

<i>Area</i>	<i>Frame</i>	<i>Context No</i>	<i>Subject</i>	<i>Taken From</i>
-	1	-	ID Shot	-
T234	2	-	North-west facing section	NW
T234	3	-	General post-excavation shot of trench	SW
T287	4	003/004	General pre-excavation shot of feature	E
T87	5	003/004	General pre-excavation shot of feature	S
T86	6	005/006	General pre-excavation shot of feature	SE
T86	7	005/006	General pre-excavation shot of feature	S
T86	8	005/006	General mid-excavation shot of feature	SE
T86	9	003/004	General mid-excavation shot of feature	S
T87	10	-	Working shot during cleaning	W
T42	11	-	Working shot-backfill	SE
T42	12	-	General shot of extension at south-west end including features	SW
T42	13	-	General shot of extension at south-west end including features	SE
T42	14	-	General shot of extension at south-west end including features	SE
T42	15	-	General shot of extension at south-west end including features	SE

<i>Area</i>	<i>Frame</i>	<i>Context No</i>	<i>Subject</i>	<i>Taken From</i>
T42	16	-	General shot of extension at south-west end including features	W
T42	17	-	General shot of extension at south-west end including features	NE
T42	18	007/008	General pre-excavation shot of feature	S
T42	19	009/010	General pre-excavation shot of feature	W
T42	20	011	General pre-excavation shot of feature	S
T42	21	012	General pre-excavation shot of feature	W
T42	22	013	General pre-excavation shot of feature	W
T42	23	014	General pre-excavation shot of feature	N
T42	24	015	General pre-excavation shot of feature	S
T42	25	007/008	General mid-excavation shot of feature	W
T42	26	009/010	General mid-excavation shot of feature	W
T42	27	016	General mid-excavation shot of feature	S
T42	28	012	General post-excavation shot of feature	S
T49	29	011	General post-excavation shot of feature	SW
T42	30	014	General mid-excavation shot of feature	S
-	31	-	General post-excavation shot end of Friday 4/4/08	-
-	32	-	General post-excavation shot end of Friday 4/4/08	-
-	33	-	General post-excavation shot end of Friday 4/4/08	-
-	34	-	General post-excavation shot end of Friday 4/4/08	-
-	35	-	General post-excavation shot end of Friday 4/4/08	-
-	36	-	General post-excavation shot end of Friday 4/4/08	-
-	33	-	General working shot	NW
-	34	-	General working shot	SW
-	35	-	General working shot	NE
-	36	-	General working shot	N

*Digital Photographs Kit 1*

<i>Area</i>	<i>Frame</i>	<i>Context No</i>	<i>Subject</i>	<i>Taken From</i>
-	1	-	ID Shot	-
T5	2	-	General post-excavation shot of trench	SW
T5	3	-	North-west facing section	NW
-	4	-	General working shot	SW
-	5	-	General working shot	SW
T6	6	-	General post-excavation shot of trench	SW
T6	7	-	North-west facing section	NW
T7	8	-	General post-excavation shot of trench	SW
T7	9	-	North-west facing section	NW
T8	10	-	General post-excavation shot of trench	SW
T8	11	-	North-west facing section	NW
T9	12	-	General post-excavation shot of trench	SW
T9	13	-	North-west facing section	NW
T11	14	-	General post-excavation shot of trench	SW
T11	15	-	North-west facing section	NW
T12	16	-	General post-excavation shot of trench	SW
T12	17	-	North-west facing section	NW
T13	18	-	General post-excavation shot of trench	SW
T13	19	-	North-west facing section	NW
T14	20	-	General post-excavation shot of trench	SW
T14	21	-	North-west facing section	NW
T15	22	-	General post-excavation shot of trench	SW
T15	23	-	North-west facing section	NW
T16	24	-	General post-excavation shot of trench	SW
T16	25	-	North-west facing section	NW
T23	26	-	General post-excavation shot of trench	N
T23	27	-	West facing section	W

<i>Area</i>	<i>Frame</i>	<i>Context No</i>	<i>Subject</i>	<i>Taken From</i>
Gen	28	-	Water logging in area 2	NW
T29	29	-	General post-excavation shot of trench	SW
T29	30	-	North-west facing section	NW
T30	31	-	General post-excavation shot of trench	SW
T30	32	-	North-west facing section	NW
T31	33	-	General post-excavation shot of trench	SW
T31	34	-	North-west facing section	NW
T32	35	-	General post-excavation shot of trench	SW
T32	36	-	North-west facing section	NW
-	37	-	General shot of site	-
-	38	-	ID Shot	-
T33	39	-	General post-excavation shot of trench	N
T33	40	-	West facing section	W
T34	41	-	General post-excavation shot of trench	NNW
T34	42	-	East-s South-east facing section	ESE
T40	43	-	General post-excavation shot of trench	W
T40	44	-	North facing section	N
T41	44	-	General post-excavation shot of trench	W
T41	45	-	North facing section	N
T42	46	-	General post-excavation shot of trench	W
T42	47	-	North facing section	N
T43	48	-	General post-excavation shot of trench	W
T43	49	-	North facing section	N
T44	50	-	General post-excavation shot of trench	W
T44	51	-	North facing section	N
T55	52	-	General post-excavation shot of trench	NE
T55	53	-	North-west facing section	NW
T56	54	-	General post-excavation shot of trench	NE
T56	55	-	North-west facing section	NW
T57	56	-	General post-excavation shot of trench	NE
T57	57	-	North-west facing section	NW
T58	58	-	General post-excavation shot of trench	NE
T58	59	-	North-west facing section	NW
T61	60	-	General post-excavation shot of trench	ENE
T61	61	-	North facing section	N
T71	62	-	General post-excavation shot of trench	W
T71	63	-	North facing section	N
T63	64	-	General post-excavation shot of trench	NE
T63	65	-	North-west facing section	NW
T64	66	-	General post-excavation shot of trench	NE
T64	67	-	North-west facing section	NW
T65	68	-	General post-excavation shot of trench	NE
T65	69	-	North-west facing section	NW
T66	70	-	General post-excavation shot of trench	NE
T66	71	-	North-west facing section	NW
-	72	-	General shot of site	-
-	73	-	ID Shot	-
T67	74	-	General post-excavation shot of trench	NE
T67	75	-	North-west facing section	NW
T68	76	-	General post-excavation shot of trench	NE
T68	77	-	North-west facing section	NW
T69	78	-	General post-excavation shot of trench	NE
T69	79	-	North-west facing section	NW
T70	80	-	General post-excavation shot of trench	NE
T70	81	-	North-west facing section	NW
T72	82	-	General post-excavation shot of trench	W
T72	83	-	South facing section	S
T73	84	-	General post-excavation shot of trench	W

<i>Area</i>	<i>Frame</i>	<i>Context No</i>	<i>Subject</i>	<i>Taken From</i>
T73	85	-	South facing section	S
T74	86	-	General post-excavation shot of trench	W
T74	87	-	South facing section	S
T75	88	-	General post-excavation shot of trench	W
T75	89	-	South facing section	S
T76	90	-	General post-excavation shot of trench	W
T76	91	-	South facing section	S
T77	92	-	General post-excavation shot of trench	W
T77	93	-	South facing section	S
T78	94	-	General post-excavation shot of trench	SW
T78	95	-	North-west facing section	NW
T81	96	-	General post-excavation shot of trench	SE
T81	97	-	South-west facing section	SW
T82	98	-	General post-excavation shot of trench	SW
T82	99	-	North-west facing section	NW
T83	100	-	General post-excavation shot of trench	SW
T83	101	-	South-east facing section	SE
T84	102	-	General post-excavation shot of trench	SW
T84	103	-	South-east facing section	SE
T85	104	-	General post-excavation shot of trench	SW
T85	105	-	South-east facing section	SE
T86	106	-	General post-excavation shot of trench	SW
T86	107	-	South-east facing section	SE
-	108	-	General working shot	-
-	109	-	ID Shot	-
T87	110	-	General post-excavation shot of trench	SW
T87	111	-	South-east facing section	SE
T105	112	-	General post-excavation shot of trench	SW
T105	113	-	South-east facing section	SE
T94	114	-	General post-excavation shot of trench	SW
T94	115	-	South-east facing section	SE
T95	116	-	General post-excavation shot of trench	SW
T95	117	-	North-west facing section	NW
T96	118	-	General post-excavation shot of trench	SW
T96	119	-	North-west facing section	NW
T97	120	-	General post-excavation shot of trench	SW
T97	121	-	North-west facing section	NW
T98	122	-	General post-excavation shot of trench	SW
T98	123	-	North-west facing section	NW
T107	124	-	General post-excavation shot of trench	SW
T107	125	-	North-west facing section	NW
T115	126	-	General post-excavation shot of trench	W
T115	127	-	South facing section	S
T116	128	-	General post-excavation shot of trench	W
T116	129	-	South facing section	S
T117	130	-	General post-excavation shot of trench	W
T117	131	-	South facing section	S
T118	132	-	General post-excavation shot of trench	W
T118	133	-	North facing section	N
T119	134	-	General post-excavation shot of trench	SW
T119	135	-	North-west facing section	NW
T120	136	-	General post-excavation shot of trench	SW
T120	137	-	North-west facing section	NW
T121	138	-	General post-excavation shot of trench	SW
T121	139	-	North-west facing section	NW
T122	140	-	General post-excavation shot of trench	SW
T122	141	-	South-east facing section	SE
T123	142	-	General post-excavation shot of trench	SW

<i>Area</i>	<i>Frame</i>	<i>Context No</i>	<i>Subject</i>	<i>Taken From</i>
T123	143	-	South-east facing section	SE
T124	144	-	General post-excavation shot of trench	NW
T124	145	-	South-west facing section	SW
-	146	-	ID Shot	-
T126	147	-	General post-excavation shot of trench	W
T126	148	-	North facing section	N
T128	149	-	General post-excavation shot of trench	W
T128	150	-	North facing section	N
T130	151	-	General post-excavation shot of trench	W
T130	152	-	North facing section	N
T132	153	-	General post-excavation shot of trench	W
T132	154	-	North facing section	N
T134	155	-	General post-excavation shot of trench	W
T134	156	-	North facing section	N
T136	157	-	General post-excavation shot of trench	W
T136	158	-	North facing section	N
T138	159	-	General post-excavation shot of trench	E
T138	160	-	North facing section	N
T140	161	-	General post-excavation shot of trench	E
T140	162	-	North facing section	N
T142	163	-	General post-excavation shot of trench	E
T142	164	-	North facing section	N
T144	165	-	General post-excavation shot of trench	E
T144	166	-	North facing section	N
T146	167	-	General post-excavation shot of trench	E
T146	168	-	North facing section	N
T148	169	-	General post-excavation shot of trench	E
T148	170	-	North facing section	N
T150	171	-	General post-excavation shot of trench	E
T150	172	-	North facing section	N
T152	173	-	General post-excavation shot of trench	E
T152	174	-	North facing section	N
T154	175	-	General post-excavation shot of trench	E
T154	176	-	North facing section	N
T156	177	-	General post-excavation shot of trench	E
T156	178	-	North facing section	N
T158	179	-	General post-excavation shot of trench	E
T158	180	-	South facing section	S
-	181	-	General post-excavation shot of area 2	N
-	182	-	General post-excavation shot of area 2	N
-	183	-	ID Shot	-
T150	184	-	General post-excavation shot of trench	W
T150	185	-	North facing section	N
T162	186	-	General post-excavation shot of trench	W
T162	187	-	North facing section	N
T164	188	-	General post-excavation shot of trench	W
T164	189	-	North facing section	N
T166	190	-	General post-excavation shot of trench	W
T166	191	-	North facing section	N
T168	192	-	General post-excavation shot of trench	W
T168	193	-	North facing section	N
T170	194	-	General post-excavation shot of trench	W
T170	195	-	North facing section	N
T172	196	-	General post-excavation shot of trench	W
T172	197	-	North facing section	N
T174	198	-	General post-excavation shot of trench	W
T174	199	-	North facing section	N
T176	200	-	General post-excavation shot of trench	W



<i>Area</i>	<i>Frame</i>	<i>Context No</i>	<i>Subject</i>	<i>Taken From</i>
T176	201	-	North facing section	N
T178	202	-	General post-excavation shot of trench	W
T178	203	-	North facing section	N
T180	204	-	General post-excavation shot of trench	W
T180	205	-	North facing section	N
T54	206	-	General pre-excavation shot of possible features	W
T54	207	-	General pre-excavation shot of possible feature	SE
T54	208	-	General mid-excavation shot of possible feature	NE
T83	209	-	General pre-excavation shot of possible feature	N
T83	210	-	General mid-excavation shot of possible feature	E
T83	211	-	General working shot	-
T83	212	-	General working shot	-
T83	213	-	General working shot	-
T83	214	-	General working shot	-
T83	215	-	General working shot	-
T83	216	-	General working shot	-
T83	217	-	General working shot	-
T83	218	-	General working shot	-
-	219	-	ID Shot	-
T182	220	-	North facing section	N
T182	221	-	General post-excavation shot of trench	W
T184	222	-	North facing section	N
T184	223	-	General post-excavation shot of trench	W
T186	224	-	North facing section	N
T186	225	-	General post-excavation shot of trench	W
T202	226	-	North facing section	NE
T188	227	-	North facing section	N
T188	228	-	General post-excavation shot of trench	W
T190	229	-	North facing section	N
T190	230	-	General post-excavation shot of trench	W
T192	231	-	North facing section	N
T192	232	-	General post-excavation shot of trench	W
T194	233	-	North facing section	N
T194	234	-	General post-excavation shot of trench	W
T196	235	-	North facing section	N
T196	236	-	General post-excavation shot of trench	W
T198	237	-	North facing section	N
T198	238	-	General post-excavation shot of trench	W
T200	239	-	North facing section	N
T200	240	-	General post-excavation shot of trench	W
T204	241	-	North facing section	N
T204	242	-	General post-excavation shot of trench	W
T229	243	-	North-west facing section	NW
T229	244	-	General post-excavation shot of trench	NE
T231	245	-	North-west facing section	NW
T231	246	-	General post-excavation shot of trench	SW
T236	247	-	North-west facing section	NW
T236	248	-	General post-excavation shot of trench	NE
T234	249	-	North-west facing section	NW
T234	250	-	General post-excavation shot of trench	SW
T235	251	-	North-west facing section	NW
T235	252	-	General post-excavation shot of trench	NE
T233	253	-	North-west facing section	NW
T233	254	-	General post-excavation shot of trench	SW
-	255	-	General working shot of Area 4	S

*Digital Photographs Kit 2*

<i>Area</i>	<i>Frame</i>	<i>Context No</i>	<i>Subject</i>	<i>Taken From</i>
-	1	-	ID Shot	-
T1	2	-	General post-excavation shot of trench	SE
T1	3	-	North-east facing section	NE
T2	4	-	General post-excavation shot of trench	SE
T2	5	-	North-east facing section	NE
T3	6	-	General post-excavation shot of trench	SE
T3	7	-	North-east facing section	NE
T4	8	-	General post-excavation shot of trench	SE
T4	9	-	North-east facing section	NE
T10	10	-	General post-excavation shot of trench	S
T10	11	-	West facing section	W
T18	12	-	General post-excavation shot of trench	S
T18	13	-	West facing section	W
T19	14	-	General post-excavation shot of trench	SE
T19	15	-	North-east facing section	NE
T20	16	-	General post-excavation shot of trench	SE
T20	17	-	North-east facing section	NE
T21	18	-	North-east facing section	NE
T21	19	-	General post-excavation shot of trench	SE
T22	20	-	North-east facing section	NE
T22	21	-	General post-excavation shot of trench	SE
T17	22	-	North-west facing section	NW
T17	23	-	General post-excavation shot of trench	SW
T24	24	-	North-west facing section	NW
T24	25	-	General post-excavation shot of trench	SW
T21b	26	-	General post-excavation shot of trench	SE
T25	27	-	South-east facing section	SE
T25	28	-	General post-excavation shot of trench	SW
T26	29	-	North-west facing section	NW
T26	30	-	General post-excavation shot of trench	SW
T27	31	-	West facing section	W
T27	32	-	General post-excavation shot of trench	S
T28	33	-	West facing section	W
T28	34	-	North facing section	N
T35	35	-	General post-excavation shot of trench	W
T35	36	-	North facing section	N
T36	37	-	North facing section	N
-	38	-	ID Shot	-
T36	39	-	General post-excavation shot of trench	W
T37	40	-	North facing section	N
T37	41	-	General post-excavation shot of trench	W
T38	42	-	North facing section	N
T38	43	-	General post-excavation shot of trench	W
T39	44	-	South facing section	S
T39	45	-	General post-excavation shot of trench	W
T45	47	-	West facing section	W
T45	48	-	General post-excavation shot of trench	S
T46	49	-	West facing section	W
T46	50	-	General post-excavation shot of trench	S
T47	51	-	West facing section	W
T47	52	-	General post-excavation shot of trench	S
T48	53	-	West facing section	W
T48	54	-	General post-excavation shot of trench	S
T49	55	-	West facing section	W
T49	56	-	General post-excavation shot of trench	S
T50	57	-	South facing section	S

<i>Area</i>	<i>Frame</i>	<i>Context No</i>	<i>Subject</i>	<i>Taken From</i>
T50	58	-	General post-excavation shot of trench	S
T51	59	-	South facing section	W
T51	60	-	General post-excavation shot of trench	W
T52	61	-	South facing section	S
T52	62	-	General post-excavation shot of trench	W
T53	63	-	South facing section	S
T53	64	-	General post-excavation shot of trench	W
T54	65	-	South facing section	S
T54	66	-	General post-excavation shot of trench	W
T60	67	-	North-west facing section	NW
T60	68	-	General post-excavation shot of trench	SW
T62	69	-	South facing section	S
T62	70	-	General post-excavation shot of trench	E
T79	71	-	East facing section	E
T79	72	-	General post-excavation shot of trench	N
T80	73	-	South-east facing section	SE
T80	74	-	General post-excavation shot of trench	NE
-	75	-	ID Shot	-
T88	76	-	North facing section	N
T88	77	-	General post-excavation shot of trench	W
T89	78	-	North facing section	N
T89	79	-	General post-excavation shot of trench	W
T90	80	-	North facing section	N
T90	81	-	General post-excavation shot of trench	W
T91	82	-	North facing section	N
T91	83	-	General post-excavation shot of trench	W
T92	84	-	North facing section	N
T92	85	-	General post-excavation shot of trench	W
T93	86	-	North facing section	N
T93	87	-	General post-excavation shot of trench	W
T106	88	-	North facing section	N
T106	89	-	General post-excavation shot of trench	W
T99	90	-	North facing section	N
T99	91	-	General post-excavation shot of trench	W
T100	92	-	North facing section	N
T100	93	-	General post-excavation shot of trench	W
T101	94	-	North facing section	N
T101	95	-	General post-excavation shot of trench	W
T102	96	-	North facing section	N
T102	97	-	General post-excavation shot of trench	W
T103	98	-	North facing section	N
T103	99	-	General post-excavation shot of trench	W
T104	100	-	North facing section	N
T104	101	-	General post-excavation shot of trench	W
T108	102	-	South-east facing section	SE
T108	103	-	General post-excavation shot of trench	SW
T109	104	-	South-east facing section	SE
T109	105	-	General post-excavation shot of trench	SW
T109	106	-	General shot of hillock by trench 109	S
T109	107	-	General shot of hillock by trench 109	W
T109	108	-	General shot of hillock by trench 109	NW
T109	109	-	General shot of hillock by trench 109	NE
T109	110	-	General shot of hillock by trench 109	S
-	111	-	ID Shot	-
T110	112	-	South-east facing section	SE
T110	113	-	General post-excavation shot of trench	SW
T111	114	-	South-east facing section	SE
T111	115	-	General post-excavation shot of trench	SW

<i>Area</i>	<i>Frame</i>	<i>Context No</i>	<i>Subject</i>	<i>Taken From</i>
T112	116	-	South-east facing section	SE
T112	117	-	General post-excavation shot of trench	SW
T113	118	-	North-east facing section	NE
T113	119	-	General post-excavation shot of trench	SE
T114	120	-	East facing section	E
T114	121	-	General post-excavation shot of trench	S
T125	122	-	East facing section	E
T125	123	-	General post-excavation shot of trench	S
T127	124	-	East facing section	E
T127	125	-	General post-excavation shot of trench	S
T129	126	-	East facing section	E
T129	127	-	General post-excavation shot of trench	S
T131	128	-	East facing section	E
T131	129	-	General post-excavation shot of trench	N
T133	130	-	East facing section	E
T133	131	-	General post-excavation shot of trench	N
T135	132	-	East facing section	E
T135	133	-	General post-excavation shot of trench	N
T137	134	-	East facing section	E
T137	135	-	General post-excavation shot of trench	S
T139	136	-	West facing section	W
T139	137	-	General post-excavation shot of trench	S
T141	138	-	West facing section	W
T141	139	-	General post-excavation shot of trench	S
T143	140	-	West facing section	W
T143	141	-	General post-excavation shot of trench	S
T145	142	-	West facing section	W
T145	143	-	General post-excavation shot of trench	S
T147	144	-	West facing section	W
T147	145	-	General post-excavation shot of trench	S
T149	146	-	West facing section	W
T149	147	-	General post-excavation shot of trench	S
T151	148	-	West facing section	W
-	149	-	ID Shot	-
T151	150	-	General post-excavation shot of trench	S
T153	151	-	West facing section	W
T153	152	-	General post-excavation shot of trench	S
T155	153	-	West facing section	W
T155	154	-	General post-excavation shot of trench	S
T157	155	-	West facing section	W
T157	156	-	General post-excavation shot of trench	S
T159	157	-	South-east facing section	SE
T159	158	-	General post-excavation shot of trench	NE
T161	159	-	South-east facing section	SE
T161	160	-	General post-excavation shot of trench	NE
T163	161	-	South-east facing section	SE
T163	162	-	General post-excavation shot of trench	NE
T165	163	-	South-east facing section	SE
T165	164	-	General post-excavation shot of trench	NE
T167	165	-	South-east facing section	SE
T167	166	-	General post-excavation shot of trench	NE
T169	167	-	South-east facing section	SE
T169	168	-	General post-excavation shot of trench	NE
T171	169	-	South-east facing section	SE
T171	170	-	General post-excavation shot of trench	NE
T173	171	-	South-east facing section	SE
T173	172	-	General post-excavation shot of trench	NE
T175	173	-	South-east facing section	SE

<i>Area</i>	<i>Frame</i>	<i>Context No</i>	<i>Subject</i>	<i>Taken From</i>
T175	174	-	General post-excavation shot of trench	NE
T177	175	-	South-east facing section	SE
T177	176	-	General post-excavation shot of trench	NE
T179	177	-	South-east facing section	SE
T179	178	-	General post-excavation shot of trench	NE
T181	179	-	North-west facing section	NW
T181	180	-	General post-excavation shot of trench	SW
T183	181	-	North-west facing section	NW
T183	182	-	General post-excavation shot of trench	SW
T185	183	-	North-west facing section	NW
T185	184	-	General post-excavation shot of trench	SW
T187	185	-	North-west facing section	NW
-	186	-	General shot on one camera	-
-	187	-	ID Shot	-
-	188	-	General shot of Area 2 from Area 3	NW
-	189	-	General shot of Area 2 from Area 3	N
T187	190	-	General post-excavation shot of trench	SW
T189	191	-	North-west facing section	NW
T189	192	-	General post-excavation shot of trench	SW
T191	193	-	North-west facing section	NW
T191	194	-	General post-excavation shot of trench	SW
T193	195	-	North-west facing section	NW
T193	196	-	General post-excavation shot of trench	SW
T195	197	-	North-west facing section	NW
T195	198	-	General post-excavation shot of trench	SW
T197	199	-	North-west facing section	NW
T197	200	-	General post-excavation shot of trench	SW
T199	201	-	North-west facing section	NW
T199	202	-	General post-excavation shot of trench	SW
T201	203	-	North-west facing section	NW
T201	204	-	General post-excavation shot of trench	SW
T203	205	-	North-west facing section	NW
T203	206	-	General post-excavation shot of trench	SW
T205	207	-	North-west facing section	NW
T205	208	-	General post-excavation shot of trench	SW
T207	209	-	North-west facing section	NW
T207	210	-	General post-excavation shot of trench	SW
T209	211	-	North-west facing section	NW
T209	212	-	General post-excavation shot of trench	SW
T211	213	-	North-west facing section	NW
T211	214	-	General post-excavation shot of trench	SW
T213	215	-	North-west facing section	NW
T213	216	-	General post-excavation shot of trench	SW
T202	217	-	General post-excavation shot of trench	NW
T206	218	-	East facing section	E
T206	219	-	General post-excavation shot of trench	N
T208	220	-	East facing section	E
T208	221	-	General post-excavation shot of trench	N
T215	222	-	North-west facing section	NW
T215	223	-	General post-excavation shot of trench	SW
-	224	-	ID Shot	-
T210	225	-	North-west facing section	NW
T210	226	-	General post-excavation shot of trench	NE
T217	227	-	South-west facing section	SW
T217	228	-	General post-excavation shot of trench	SE
T212	229	-	West facing section	W
T212	230	-	General post-excavation shot of trench	N
T214	231	-	North-west facing section	NW

<i>Area</i>	<i>Frame</i>	<i>Context No</i>	<i>Subject</i>	<i>Taken From</i>
T214	232	-	General post-excavation shot of trench	SW
T219	233	-	North-west facing section	NW
T219	234	-	General post-excavation shot of trench	SW
T221	235	-	South-west facing section	SW
T221	236	-	General post-excavation shot of trench	SE
T223	237	-	North-west facing section	NW
T223	238	-	General post-excavation shot of trench	SW
T225	239	-	North-east facing section	NE
T225	240	-	General post-excavation shot of trench	NW
T227	241	-	North-west facing section	NW
T227	242	-	General post-excavation shot of trench	SW
T222	243	-	North-west facing section	NW
T222	244	-	General post-excavation shot of trench	SW
T220	245	-	South-west facing section	SW
T220	246	-	General post-excavation shot of trench	SE
T218	247	-	South-east facing section	SE
T218	248	-	General post-excavation shot of trench	SW
T216	249	-	North-east facing section	NE
T216	250	-	General post-excavation shot of trench	S
T224	251	-	South-west facing section	SW
T224	252	-	General post-excavation shot of trench	N
T226	253	-	North-west facing section	NW
T226	254	-	General post-excavation shot of trench	SW
T228	255	-	North-west facing section	NW
T228	256	-	General post-excavation shot of trench	SW
T230	257	-	South-west facing section	SW
T230	258	-	General post-excavation shot of trench	N
T233	259	-	North-west facing section	NW
T233	260	-	General post-excavation shot of trench	SW
-	261	-	ID Shot	-
T234	262	-	North-west facing section	NW
T234	263	-	General post-excavation shot of trench	SW
T287	264	003/004	General pre-excavation shot of feature	E
T87	265	003/004	General pre-excavation shot of feature	S
T86	266	005/006	General pre-excavation shot of feature	SE
T86	267	005/006	General pre-excavation shot of feature	S
T86	268	005/006	General mid-excavation shot of feature	SE
T86	269	003/004	General mid-excavation shot of feature	S
T87	270	-	Working shot during cleaning	W
T42	271	-	Working shot-backfill	SE
T42	272	-	General shot of extension at south-west end including features	SW
T42	273	-	General shot of extension at south-west end including features	SE
T42	274	-	General shot of extension at south-west end including features	SE
T42	275	-	General shot of extension at south-west end including features	SE
T42	276	-	General shot of extension at south-west end including features	W
T42	277	-	General shot of extension at south-west end including features	NE
T42	278	007/008	General pre-excavation shot of feature	S
T42	279	009/010	General pre-excavation shot of feature	W
T42	280	011	General pre-excavation shot of feature	S
T42	281	012	General pre-excavation shot of feature	W
T42	282	013	General pre-excavation shot of feature	W
T42	283	014	General pre-excavation shot of feature	N



<i>Area</i>	<i>Frame</i>	<i>Context No</i>	<i>Subject</i>	<i>Taken From</i>
T42	284	015	General pre-excavation shot of feature	S
T42	285	007/008	General mid-excavation shot of feature	W
T42	286	009/010	General mid-excavation shot of feature	W
T42	287	016	General mid-excavation shot of feature	S
T42	288	012	General post-excavation shot of feature	S
T49	289	011	General post-excavation shot of feature	SW
T42	290	014	General mid-excavation shot of feature	S
-	291	-	General post-excavation shot end of Friday 4/4/08	-
-	292	-	General post-excavation shot end of Friday 4/4/08	-
-	293	-	General post-excavation shot end of Friday 4/4/08	-
-	294	-	General post-excavation shot end of Friday 4/4/08	-
-	295	-	General post-excavation shot end of Friday 4/4/08	-
-	296	-	General post-excavation shot end of Friday 4/4/08	-
-	297	-	ID Shot	-
T223	298	-	General pre-excavation shot of possible feature	W
T135	299	-	General pre-excavation shot of possible feature	E
T135	300	020/021	General pre-excavation shot of feature	W
T211	301	-	General pre-excavation shot of furrow	S
T211	302	-	General post-excavation shot of furrow	SE
T135	303	-	General pre-excavation shot of possible feature	NW
T211	304	020/021	General post-excavation shot of feature and trench section	NW
T211	305	-	General post-excavation shot of possible feature showing burning in section	NW
T194	306	-	General pre-excavation shot of possible feature	NE
T200	307	-	General pre-excavation shot of possible feature no 1	SW
T200	308	-	General pre-excavation shot of possible feature no 2	SW
T200	309	-	General pre-excavation shot of possible feature no 3	SW
T200	310	-	General pre-excavation shot of possible feature no 4	SW
T200	311	-	General pre-excavation shot of possible feature no 5	SW
T200	312	-	General pre-excavation shot of possible feature no 6	SW
T200	313	-	General pre-excavation shot of possible feature no 7	SW
T200	314	-	General pre-excavation shot of possible features no's 8- and 9	NW
T200	315	-	General pre-excavation shot of possible feature no 1	SW
T200	316	-	General pre-excavation shot of possible feature no 2	W
T200	317	-	General pre-excavation shot of possible feature no 3	E
T200	318	-	General pre-excavation shot of possible feature no 4	NW
T200	319	-	General pre-excavation shot of possible feature no 5	NW
T200	320	-	General pre-excavation shot of possible feature no 6	NE
T200	321	-	General pre-excavation shot of possible feature no 7	N
T200	322	-	General pre-excavation shot of possible feature no 8	W
-	323	-	General pre-excavation shot of possible feature no 9	SE
-	324	-	General working shot	W
-	325	-	General working shot	NW
-	326	-	General working shot	N
-	327	-	General working shot	N
-	328	-	General working shot	NW
-	329	-	General working shot	NW
-	330	-	General working shot	SW
-	331	-	General working shot	NE
-	332	-	General working shot	N