

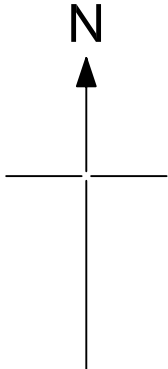
MUSEUM OF LONDON ARCHAEOLOGY - SITE LOCATION PLAN

© MOL ARCHAEOLOGY 2010

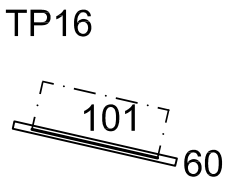
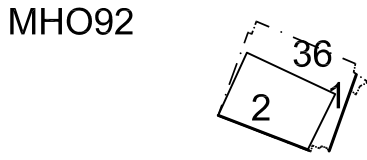
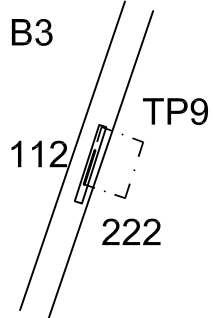
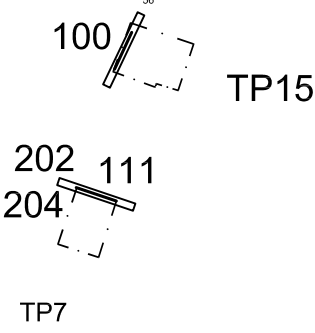
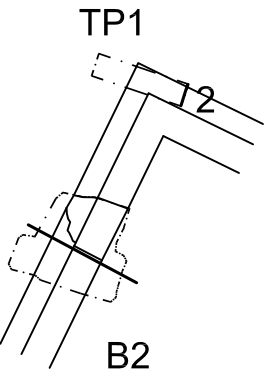
SITE CODE: MHO92, SON85	PROJECT TYPE:	SURVEY METHOD AND CONTROL:	OPTICAL SURVEY
SITE NAME: MANSION HOUSE	SHEET NO/OF: 1/1	SITEGRID / SURVEY INFORMATION:	LOE / SECTIONS SURVEYED BY GEOMATICS
ADDRESS: WALBROOK, MANSION HOUSE STREET CITY OF LONDON	SCALE @ A1: 1:200	SURVEY DATE:	
EC4	INITIALS & DATE:	DERIVATION OF VERTICAL CONTROL:	
OS / SITEGRID TRANSFORMATION COORDINATES	OS COORDINATES - POINT 1	SITEGRID COORDINATES - POINT 1	OS COORDINATES - POINT 2
			SITEGRID COORDINATES - POINT 2

532627 181115
+

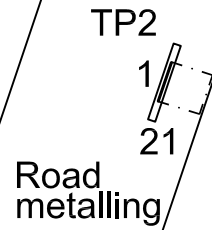
532699 181115
+



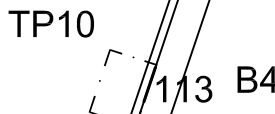
ANTIQUARIAN 1917



SON85



Road metalling



532627 181023
+

532699 181023
+

