

Dumfries House Farm Education Centre

Near Cumnock, East Ayrshire

Archaeological Excavation : February – June 2016

for

The Great Steward of Scotland's Dumfries House Trust

November 2017



Compound Building 87

Addyman Archaeology

Archaeology Heritage Consultancy Architecture

Addyman Archaeology

The Old Printworks, 77a Brunswick Street, Edinburgh, EH7 5HS
admin@addyman-archaeology.co.uk
0131 555 4678

Dumfries House Farm Education Centre

Near Cumnock, East Ayrshire

Archaeological Excavation : February – June 2016

Job number 2203.04

November 2017

by Philip Karsgaard

with contributions by Scott Coulter and Andrew Morrison

Contents

Illustrations

Acknowledgements

Executive Summary

1.	<i>Introduction</i>	10
	<i>i. General</i>	10
	<i>ii. Site location and setting</i>	11
2.	<i>Background and Previous Work</i>	13
3.	<i>Methodology</i>	16
4.	<i>Results</i>	17
	<i>i. Early Phase</i>	17
	<i>ii. Camp Layout</i>	18
	<i>a. Introduction</i>	18
	<i>b. General camp layout</i>	18
	<i>c. Camp Roads</i>	19
	<i>iii. Buildings</i>	20
	<i>a. Introduction</i>	20
	<i>b. Type 1</i>	20
	<i>c. Type 2</i>	24
	<i>d. Type 3</i>	31
	<i>iv. Drainage</i>	46
	<i>a. Introduction</i>	46
	<i>b. Surface Drainage</i>	46
	<i>c. Sub-surface Drainage</i>	46
5.	<i>Summary and Discussion</i>	55
	<i>i. Introduction</i>	55
	<i>ii. Early Estate Features</i>	55
	<i>iii. Camp 22 in the Second World War</i>	56
	<i>iv. Post-War Housing</i>	60
6.	<i>Recommendations</i>	60
	<i>References</i>	61

Appendix A	Context Register	62
Appendix B	Drawings Register	76
Appendix C	Finds Assessment (Andrew Morrison)	77
i.	<i>Assessment of Material by Type</i>	78
a.	<i>Ceramics and Clay Tobacco Pipe</i>	78
b.	<i>Glass</i>	78
c.	<i>Ferrous Metals</i>	79
d.	<i>Non-Ferrous Metals and Badge Mould</i>	79
e.	<i>Coins</i>	80
f.	<i>Rubber and Vulcanised Rubber</i>	80
g.	<i>Faunal Remains</i>	81
h.	<i>Other Materials</i>	81
ii.	<i>Significance of the Assemblage and Potential for Analysis</i>	82
iii.	<i>Finds Register</i>	83
Appendix D	Samples Register	94
Appendix E	Photograph Register	94
Appendix F	Figures 4 and 5 at A3	152

Illustrations

List of Figures

Figure 1	Site location with present development area indicated in red	12
Figure 2	Air photo, 1946 with the present development area outlined in red. NMRS with AA additions.	14
Figure 3	Air photo series,. NLS/NMRS with AA additions	15
Figure 4	Site plan	52
Figure 5	Air photo, 1946 with identified buildings. NMRS with AA additions	53
Figure 6	East-facing section through Building 73 with Estate Drive [419].	54
Figure 7	Excerpt of 1772 Estate Improvement Plan, showing Path [419] leading to the Temple at the N.	56
Figure 8	Excerpt of 1896 OS 1 st Edition map showing the Temple as an isolated feature. NLS.	56
Figure 9	Common hutting types. Type 1 huts here, top row; Type 2, bottom right. After Hellen 1999: fig. 6.	57

List of Plates

Plate 1	General view of Path [419], southern extent. Facing south	17
Plate 2	General view of Path [419], southern extent. Facing north-east	17
Plate 3	General view of Path [419], northern extent. Facing south	18
Plate 4	Path [419], northern extent, seen in section below later camp building. Facing west	18
Plate 5	Camp Road [045], north-eastern extent, during stripping. Feature [042] to left. Facing east	20
Plate 6	Camp Road [045], north-eastern extent, with drainage features [040], [041], [042] on north side. Facing north-west	20
Plate 7	A rank of Type 1 Buildings. Buildings 31 and 42-44. Facing SE.	21
Plate 8	Building 43, NW corner pad detail. Facing NW	22
Plate 9	Building 47 with typical cinder sub-floor internal fill. Facing N	22
Plate 10	Building 12 brick flooring. Facing E	22
Plate 11	Type 1 specialised Buildings 15 (foreground) and 14 (background), general view. Facing SW	22
Plate 12	Specialised Type 1 Building 14 (latrine), general view. Facing S	22
Plate 13	Specialised Type 1 Building 14 internal features. Facing S	22
Plate 14	Specialised Type 1 Building 15, general view. Facing W	23
Plate 15	Specialised Type 1 Building 15, general view. Facing E	23
Plate 16	Type 1 Building 39 (left), Type 2 Building 70 (right). Facing W	25
Plate 17	Rank of Type 2 Buildings 70-73 General view. Facing NW	25
Plate 18	Type 2 Building 72, general view. Facing W.	26
Plate 19	L-groove in concrete floor, windbreak partition? Building 72 floor [407], W end. Facing W	26
Plate 20	Twinned sub-circular stove settings. Building 73. Facing N	26
Plate 21	Concrete feature [405], Building 72 floor [407]. Facing W	26
Plate 22	Type 2 Building wall socket. Building 72. Facing N	26
Plate 23	Type 2 Building wall socket. Building 73. Facing S	26
Plate 24	Building 71 with sandstone facing walls [397], [398]. Facing W	27
Plate 25	Building 71 with sandstone enclosure walls [414]. Facing W	27
Plate 26	Building 58 general view. Facing E	28
Plate 27	Building 28, general view. Facing E	28
Plate 28	Aerial view of gate area between Buildings 28 and 58.	28

Plate 29	W end of Building 28 as first revealed. Note Drain [050] cutting wall corners at bottom left. Facing E	28
Plate 30	Type 3 Building 44. Facing W	31
Plate 31	Type 3 Building 33. Facing SW	31
Plate 32	Building 10 with internal sanitary block features. Facing E	31
Plate 33	Building 11, general view with internal sanitary block features. Facing W	31
Plate 34	Building 35, general view with internal sanitary block features. Facing E	32
Plate 35	Building 81, general view with internal sanitary block features. Facing W	32
Plate 36	Type 3 Building 83, general view. Facing N	32
Plate 37	Type 3 Building 84, general view showing superstructure. Facing S	32
Plate 38	Type 3 Building 24, general view W end. Facing W	33
Plate 39	Junction box [325] at south wall of Building 24. Facing NW	33
Plate 40	Building 37, W side, terraced into slope to N. Facing N	33
Plate 41	Building 59, general view, SW end with sandstone rubble walls [300]. Facing NE	33
Plate 42	Building 59, general view, NE end with concrete pads [316]. Facing SW	34
Plate 43	Building 59, general view, NE end with lower floor and plinth [291]. Facing SW	34
Plate 44	Building 61, general view. Facing N	34
Plate 45	Building 61, NE corner in association with drain [298]. Facing NE	34
Plate 46	Building 22, general aerial view. Facing SE	35
Plate 47	Building 22, Room C general view. Facing N	36
Plate 48	Building 22, Room C plinth [172] detail. Facing E	36
Plate 49	Building 86, Rooms A (left) and D (right). Facing NW	36
Plate 50	Building 86, Rooms D (left) and H (right) with Building 22 in background. Facing NW	36
Plate 51	Building 86, general view of north-east flank of building with open area [031]. Facing NE	36
Plate 52	Building 86, Room D (left) and H (right) with drainage installations. Facing E	36
Plate 53	Building 87, general view. Facing NE	37
Plate 54	Steps [260] against S wall of Building 87. Facing N	37
Plate 55	Building 87, Room A with floor [259]. Facing SE	37
Plate 56	Building 87, Room E general view. Facing W	37
Plate 57	Building 87, Room E, detail of concrete plinth [255]. Facing E	37
Plate 58	Buildings 29 (foreground), 52 and 46 with open area [246]. Facing NW	39
Plate 59	Building 29 central section with plinth [053]. Facing W	39
Plate 60	Buildings 29 general view. Facing SE	39
Plate 61	Building 52 general view, with part of posthole alignment [236]. Facing NW	39
Plate 62	General view concrete surface [233] between Buildings 29 and 52. Facing E	39
Plate 63	Part of N row of posthole alignment [236] within Building 52. Facing E	40
Plate 64	Part of S row of posthole alignment [236] N of Building 29. Facing E	40
Plate 65	Building 46, general view. Facing W	40
Plate 66	Building 46, general view. Facing E	40
Plate 67	Building 46, structure [212] with concrete paving floor. Facing W	40
Plate 68	Building 46, structure [220] against S wall, with concrete paving floor. Facing W	40
Plate 69	Building 55, general view. Facing SW	41
Plate 70	Building 56, general view. Facing N	41
Plate 71	Mortared brick gully [383] south of Path [381] at E end Building 70. Facing W	46
Plate 72	Brick gully [086] at E side Path [012]. Facing W	46
Plate 73	Ceramic pipe drain [014], N side of Building 9	47
Plate 74	Glazed ceramic pipe drain [026], S side of Building 21	47
Plate 75	Ribbed ceramic pipe drain [387], S side of Building 19	47
Plate 76	Ribbed ceramic pipe drain [024], S side of Building 18	47

Plate 77	General view of junction boxes [323] (left), [324] (centre) and [325] (right) south of Building 24, at right. Facing SW	49
Plate 78	Junction box [323] detail. Facing W	49
Plate 79	Junction box [324] detail. Facing E	49
Plate 80	Junction box [325] detail. Facing N	49
Plate 81	Settling tank [046], general view. Facing N	49
Plate 82	Settling tank [046], general view. Facing S	49
Plate 83	Settling tank [128] with Path [127], general view. Facing W	50
Plate 84	Settling tank [128] with Building 44 in background. Facing N	50
Plate 85	Settling tank [248], general view. Facing SW	50
Plate 86	Settling tank [287] with Path [278] at right, general view. Facing W	50
Plate 87	Settling tank [287], general view. Facing E	50
Plate 88	Settling tank [292], general view. Facing E	50
Plate 89	Settling tank [074] against S wall Building 22 Room F. Facing S	51
Plate 90	Settling tank [074] with [075] in background. Facing E	51

List of Tables

Table 1	Type 1 Buildings Summary Descriptions	24
Table 2	Type 2 Buildings Summary Descriptions	30
Table 3	Type 3 Buildings Summary Descriptions	45
Table 4	Functional distribution of Pennylands Camp 22 buildings according to ICRC sources. Data from Wolff (1974) cited in Hellen (1999: 207)	59
Table 5	: Quantity of Retained Artefacts by Type	77

Unless otherwise stated, all content is the copyright of Simpson & Brown *Architects* with Addyman Archaeology.

Acknowledgements

Thanks to Gordon Neil of the Great Steward of Scotland's Dumfries House Trust for facilitating the works, and to their contractors on site for their co-operation. Many thanks to Martin O'Hare of WoSAS for consultation throughout the project as well as providing information on previous stages of works at Camp 22.

Thanks also to Dr Ian Banks who visited the site and provided useful information on army camps; and to the site visitors with memories of the camp who shared these with us: David Gibson, Hugh, Rab Duncan and 'Big John'.

John and David McCreadie took aerial and pole-camera shots of the camp and provided survey support.

For Addyman Archaeology, project management was by Tom Addyman and Liz Jones. The site was directed by Kenny Macfadyen, Andrew Morrison and for the most part by Scott Coulter. The hard-working and dedicated fieldstaff were John Bendicks, Ann Marot, Sheryl McKimm, Rachel McMullen, Abigail Rutherford, and David Swan.

Dumfries House Farm Education Centre

Near Cumnock, East Ayrshire

Archaeological Excavation

Executive Summary

Addyman Archaeology undertook an archaeological watching brief and excavation on the site of a former WWII military training and prisoner of war camp within the Dumfries House estate in advance of the redevelopment of the site for a new Farm Education Centre.

The camp is known as Auchinleck, Temple, Pennylands or Camp 22 and is visible on vertical air photographs flown by the RAF from 1945. It was used as a military training camp in the early years of the war, later becoming a POW base camp for Italian, then German, prisoners. After the war it served as a repatriation camp for Polish soldiers, and was later used by local families as social housing. The camp was demolished by the late 1950s.

A large part of the central section of the camp was revealed during the present works. Some 66 buildings were recorded, attested mainly by the concrete and locally-made brick foundations of prefabricated frame huts and the concrete footings of Nissen huts. Where concrete floors survived, internal features such as partitions and stove or boiler footings could be identified, as well as ablution and sanitary blocks. The layout of the buildings in north-south columns was identified, as well as the linking network of concrete paths, roads, courtyard areas, and fence-lines. A series of compound buildings around concreted open areas was identified at the south of the site which had public or administrative functions. A large assemblage of finds was retrieved in association with these buildings, including a metal Wehrmacht cap badge, the mould of a Luftwaffe ground assault badge, NAAFI and other ceramics and crockery, whole glass vessels and metal polish containers, as well as children's toys and other artefacts associated with the camp's use as social housing in its latest phase.

Features predating the imposition of the camp were also identified including an early Dumfries House estate track, ditches and an area of rig and furrow.

A record of the excavations reported here (*OASIS ID: addyman1-300184*) has been deposited with the Online Access to the Index of Archaeological Investigations (OASIS) website hosted by the Archaeological Data Service. A report has been published in *Discovery and Excavation in Scotland* (DES), the annual publication of fieldwork by Archaeology Scotland (Karsgaard and Jones 2016).

1. Introduction

i. General

Addyman Archaeology was commissioned by The Great Steward of Scotland's Dumfries House Trust to undertake an archaeological watching brief on the site of a new Farm Education Centre within the Dumfries House Estate. The proposed development is located over the known remains of a WWII Prisoner of War Camp. East Ayrshire Council, advised by the West of Scotland Archaeology Service (WoSAS), placed a condition on the planning application (ref. 14/0876/PP) requiring a scheme of archaeological investigation works to be undertaken prior to the commencement of development. A Written Scheme of Investigation (WSI) setting out the methodology for the archaeological mitigation required by the planning authority was produced by Addyman Archaeology and approved by WoSAS. Due to the extent and preservation of the building elements revealed by the development, this Watching Brief involved the extensive excavation of multiple structures as reported on here.

The proposed development comprises a new Farm Education Centre building, alongside various animal shelters, paths, access roads and grazing. There will be a new avenue of trees from The Temple to Arboretum.

ii. Site location and setting

The proposed development site is located to the north-west of Cumnock in East Ayrshire within Dumfries House Estate (site centred NS54039 21239) and comprises 5.70 hectares. It lies to the south-east of The Temple and is bounded by a track road known as The Avenue to the east, fields to the north and west and modern buildings to the south (*figure 1*). The ground comprises scrubby woodland, which has been cleared of trees in the area of the proposed development.

The underlying drift geology consists of Devensian Till, while the solid geology consists of Scottish Upper Coal Measures formation (www.bgs.ac.uk).

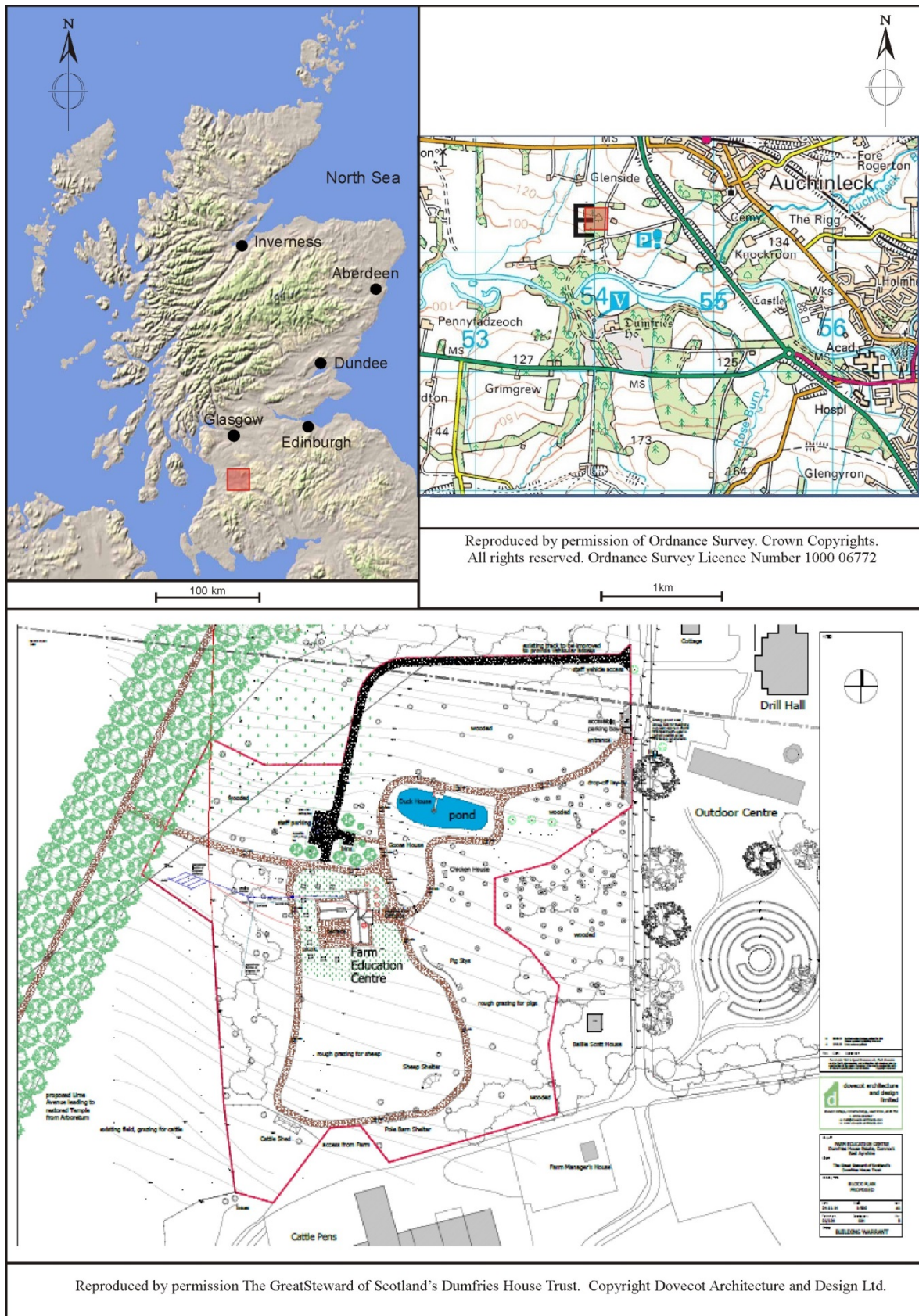


Figure 1 Site location with present development area indicated in red

2. Background and Previous Work

The entirety of the present development area lies within the policies of Dumfries House, the parkland, gardens and woodland of which fall under a Gardens and Designed Landscape designation (*ref.* GDL00149). This designed landscape dates from the 17th century and forms the setting for the Category ‘A’ listed Dumfries House, designed by John Adam. Immediately north of the development area lies The Temple, a listed building (*ref.* HB96), Category ‘A’ listed linked lodges designed by John Adam in 1760 for the 5th Earl of Dumfries. The estate is considered to have outstanding historical value because part of the pattern of the designed landscape dates from before General Roy's map of 1750 and outstanding architectural value as the setting for Dumfries House, The Temple and the Avenue Bridge.

The development area also lies wholly within the grounds of a British Army camp, later used as a Prisoner of War (POW) camp (SMR 46881; Canmore 158790). The POW camp was identified in imagery derived from RAF aerial photograph transects flown from 1945 (RAF 106G/UK/571, 3135-37). This imagery shows the layout of the camp as a whole, including a double fence-line enclosing the southern section of the camp, and the camp itself divided into various compounds. Four sections are apparent: on the north, east and south sides of the camp, buildings are arranged obliquely, either north-west to south-east or north-east to south-west; the central and western area of the camp is composed of more regularly east-west aligned buildings in long columns. This central area constitutes the development area (*figure 2*). The air photos reveal well over 100 huts within the compound, several of which have ‘formal gardens’ to the rear, though these are mainly in the south and outwith the present development area. The air photos also provide information on the superstructure and roofing of the buildings, and shows a mixture of pitched-roof and round-roofed structures – prefabricated huts and Nissen huts, respectively. Remarkably, the series of air photographs also captures the process of the camp's partial abandonment and demolition (*figure 3*), as the sortie of 1950 (RAF 540/509 pt.1, 4140-1) shows a much-reduced (though still inhabited, see below) camp, with only a few huts surviving at the north end. Succeeding aerial photographs show the gradual disappearance and overgrowth of the site.

The history of the camp itself – known as Pennylands, Camp 22, Temple, and Auchinleck – can be divided into four distinct phases. It was first constructed around 1942 as a British Army training and transit camp. By 1943 it had been designated a Prisoner of War Camp, and was used to house first Italian and then German POWs. In this phase it was a ‘base’ camp for internees, at which prisoners would be interrogated, assessed and redeployed to other camps for internment. It continued in this use until 1947, when it became a Repatriation Centre for Polish servicemen. By 1948 this function had ceased, and the camp became used as social housing; in 1951 it was providing accommodation for 380 people, as noted in the *Third Statistical Account* (Strawhorn & Boyd 1951). The camp was finally abandoned by the mid-1950s, and the site stripped of salvageable material including the superstructure and roofing material of the camp buildings.

In 2008, Simpson and Brown Architects produced a comprehensive Conservation Plan for Dumfries House and its policies (Simpson and Brown 2008); this Plan contained a large amount of historical information on the estate, including the present development area, and has been drawn on where applicable in this report.

Previous archaeological work has been undertaken to the south and east of the present development, uncovering small portions of the army camp. An evaluation of the area immediately east of the present site prior to the construction of an adventure playground revealed the remains of at least five buildings, a network of pathways and ancillary structures belonging to Camp 22 (Dunbar 2009). In 2012 an evaluation and subsequent watching brief to the south-east of the proposed development area revealed remains of the basal walls, foundations and floors of the camp (Arabaolaza 2012). A further phase of watching brief at Drill Hall and Cottage to the east of the present development revealed a further seven buildings, a central road, pathways and fencing (Rennie 2014). Work at Woodland and


Farm Cottages, immediately south of the present development, revealed brick foundations and associated paths belonging to the camp (Mooney 2014). In conjunction with the work at the Farm Education Centre, Addyman Archaeology monitored works for a semi-circular path in front of The Temple associated with the creation of a Memorial Garden at The Temple. This revealed the remains of two hut bases and recovered finds including glass bottles and a fork; the bricks were stamped 'DICO', made locally by the Dalmellington Ironworks Company (Jones 2016).



Figure 2 Air photo, 1946 with the present development area outlined in red. NMRS with AA additions.



A. Air photo, 1950: camp partially demolished



B. Air photo, 1959: camp wholly demolished, hut bases visible as crop/ground marks



C. Air photo, 1974: camp overgrown with access roads visible



D. Air photo, 1988: camp with commercial forestry planting

Figure 3 Air photo series,. NLS/NMRS with AA additions

3. Methodology

Addyman Archaeology is committed to providing a high standard of research work for historic building recording and assessment and for any below-ground archaeological investigations. Standard *pro-forma* sheets were used for the recording of archaeological contexts, finds and samples and for registers of drawings and photographs produced during the archaeological works, which become part of the archaeological record. These records are produced to *Chartered Institute for Archaeologists (CIfA)* standards and Addyman Archaeology adheres to the *CIfA*'s principal codes of conduct. The *pro-forma* sheets were filled in manually on site and generally digitised in the office in excel database or word format as required.

Standard recording drawings were made at 1:20 scale (in plan) with details and sections drawn at 1:10. Large buildings and camp layout elements were planned at 1:100. Plans and the general site plan were augmented by survey using a Trimble M3 laser Total Station. All drawings are complemented by comprehensive digital photography, including aerial views where possible. Camp-phase negative or cut features, where encountered, were not generally sampled for eco-facts. A finds sampling policy was also employed, after consideration of the nature of the stratigraphy of the site and the high volume of preservation of mid-20th ceramics and glass, to retain a sample of diagnostic sherdage or vessels in place of 100% retention; non-diagnostic body-sherds were not retained.

Comprehensive summary lists of all records generated are given in this report in their respective Appendices: contexts declared (*Appendix A*), hand drawings (*Appendix B*), a preliminary Artefact Assessment, by Andrew Morrison Finds (*Appendix C*), samples taken (*Appendix D*), and a complete photographic register (*Appendix E*). *Figures 4* and *5* are also included as A3 sheets in *Appendix F*.

The nature of the present project was one that developed out of an initial smaller-scale watching brief, as the contractors expanded areas to be stripped. The site was in the main stripped of topsoil using tracked machines, a larger 13- or 8-tonne machine for the initial removal of overburden, and a smaller 3-tonne mini-excavator for more detailed machine-stripped around and immediately above structures. All machines were fitted with flat-bladed ditching buckets and operated under archaeological supervision. Buildings were then cleaned by hand and recorded as outlined above. As the project progressed, initial areas of topsoil stripping were expanded, often revealed parts of previously partially-excavated structures. The first areas to be stripped were new access routes in to the development (some of these, in fact, recapitulated the lines of the older main camp roads) – east-west routes from the east side of the site to the central site compound, followed by tracks south to the new building footprint; an access track northwards, towards the ‘Temple’ building; strips east of the main north-south camp road; strips west of the main north-south camp road; the south-western and south-eastern corners, and areas to the north. Buildings in some areas of the camp, therefore, were excavated up to three times in separate stages. Where multiple building numbers were assigned to structures excavated in separate stages, the first-declared building number has been applied in this report.

In the following report, context numbers are presented as follows: features and structural elements are given in square brackets; fills and deposits in rounded brackets; and building numbers are in ***bold italic*** numerals. Throughout recording, the term ‘hut’ and ‘building’ was used interchangeably; in the formal registers herein the camp structures are all designated Buildings and allocated a Building Number.

4. Results

i. Early Phase

Some elements pre-dating the imposition of the Army camp were recovered during the present works. This included the metalled Path [419] recovered at the north-western extent of the area of excavation (*plates 1-4*). Path [419] was exposed running in a gentle arc from south-west to north-east for a length of approximately 52m (*figure 4*, page 48), and was investigated at its southernmost and northernmost extents. In both sections, the path was around 3.5 to 3.9m wide, and found to be composed of a basal course of large sub-angular red sandstone and whin rubble, un-mortared, designated [420] in its southern extent and [428] at its northern extent. This basal course was overlain by compacted metalling composed of small rounded pebbles, [421] and [427] to form the Path surface which showed a pronounced camber. This Path clearly pre-dated the later camp buildings and was cut by their wall foundations but preserved beneath the interiors of the buildings, as shown by a section cut through the Path and an overlying building near its northern extent (*figure 6*, page 50). This section also demonstrated that Path [419] had been laid onto the natural subsoil, and was overlain by a buried topsoil horizon where not truncated away by later levelling related to the camp construction. This Path relates to the early phases of the Dumfries House estate: its dating, history and significance is discussed further in *Section 5.ii*, below. Possibly associated with this path was Ditch [364], a linear feature 1.40m wide and 0.30m deep, steep-sided and flat based, found underlying the footprint of a later camp building on the western flank of the site. This ditch was filled with (365), moderately compact mid-brown silty clay containing rare rounded small pebbles and contained no datable finds.

A further early landscape feature recovered was traces of cultivation in the form of an area of rig and furrow [056] recorded in the north-eastern area of the development (*figure 4*). These traces were poorly preserved and generally not recoverable during general stripping, but in the area identified appeared to represent furrows *c.* 0.20m in depth with amplitude between furrows of around 4.50m. These traces of cultivation relate to the land-use of newly enclosed and improved fields of the Dumfries House estate before the 20th century.



Plate 1 General view of Path [419], southern extent.
Facing south



Plate 2 General view of Path [419], southern extent.
Facing north-east



Plate 3 General view of Path [419], northern extent.
Facing south



Plate 4 Path [419], northern extent, seen in section
below later camp building. Facing west

ii. Camp Layout

a. Introduction

The vast majority of the results of the present excavation works relate to the exposure of a large part of the central section of the Pennylands Camp 22: its buildings, structures, roads, paths, and drainage infrastructure, as well as a large assemblage of material artefacts relating to the occupation of the camp. This section describes this general layout and camp features, before describing, in the following sections, the types of buildings revealed with particular examples of specialised buildings.

At the start of excavation the site was covered by the existing topsoil and leaf litter (001) and (055) with upstanding mature trees which in places truncated or masked archaeological features; across most of the development area these trees were left unexcavated. Due to the topography of the site, sloping downwards from north to south, the generally undifferentiated overburden varied in depth across the excavated area. Its greatest depth, up to 1.10m, was encountered at the extreme south-east corner of the excavated area, where the underlying geology drops away. The eastern flank of the site is more generally covered by 0.25 – 0.38m depth of topsoil. Towards the north-eastern extent of the site, the overburden remained at up to 0.60m in depth, here composed of both topsoil and mixed cinder-rich and demolition debris related to the camp demolition. At the western flank of the site, overburden varied from 0.10 to 0.25m in thickness; it was composed again of topsoil underlain by mixed demolition debris of brick fragments and roofing material. In the east, and at the far northern end of the site, buildings were built up at their southern extents to provide level floor platforms on the southwards slope so that portions of these buildings, and buildings to the far north, were upstanding at the time of excavation. Apart from the two exceptions of the area of rig and furrow at the north-eastern extent of the site, and the western flank where estate path [419] was preserved beneath camp buildings, further buried soils were generally not encountered across the site, suggesting that the field had been stripped to the natural underlying geology within the footprint of the camp during its initial construction.

b. General camp layout

The present works revealed a large part of the central section of Pennylands Camp 22 (figure 4, page 48). This exposed a regular pattern of north to south running columns of huts or buildings, connected by a grid-pattern network of roads and paths, with a large open area to the east of these columns of buildings. To the south of these regular ranks of single buildings a series of compound buildings were uncovered, grouped around open concreted areas; in the far south-eastern corner of the site, partial remains of north-east to south-west aligned structures were also revealed. On the far northern end of the site, a group of buildings were uncovered which form a distinct cluster of north-west to south-east

aligned structures, separated from the main body of the camp both in alignment and by probable fence-lines. Each of the 66 buildings recorded, and many of the camp roads and paths, may be identified with a structure visible on the 1946 air photograph (*figure 5*, page 49), and this air photo was used as an aid in determining building types, as discussed below.

The main access routes, roads and paths will be discussed in the following section, before a consideration of the main building types revealed.

c. Camp Roads

As noted above, a large portion of the camp layout was uncovered in the course of machine stripping. This included the network of roads, paths and service areas. As seen on *figure 4*, one major access and circulation route was Road [045], extending from the far north-eastern corner of the area of excavation (where it branched off from another major north-south camp road, outwith the present area of works, but visible in the aerial photographs, *cf. figure 2*) westwards, then returning in a broad curve to run north-south. This north-south running Road [045] formed a major axial route through the camp, providing access to ranks of buildings on its east and west sides, as well as to open areas, and egress to the south.

Road [045] (*plates 5-6*) was generally 3.10m wide, and composed of shuttered concrete *c.* 0.15m thick (thicker than most other concrete paths on site, suitable for a major vehicular route) laid on the natural geological sands and gravels. At its far north-eastern extent, the path widened to a bell-mouth to join the north-south route (outwith the present area of works); the north side of this bellmouth was furnished with a circular post-impression – as no companion post-hole was located on the southern flank of the path, it is likely that this post-setting represents the camp fence running east-west along the north side of Road [045]. Road [045] was also associated with a series of drainage features along its northern edge. These were features [040], [041], [042] (in a cluster towards the western end) and [043] (to the east), large, concrete-slab topped rectilinear inspection-hatches, *c.* 1.65 x 1.54m in surface extent. Along the south side of the road ran a ceramic pipe drain. East of the surface drainage features, a further return of camp Road [045] was traced leading northwards, exposed in the *c.* 3.35m-wide strip excavated for a new access road; this spur connected the main east-west camp road to the buildings to the north.

At its north-south aligned extent, Road [045] forms the main axial route of the central area of the camp, with east-west aligned buildings ranged in columns on either side of it. Smaller concrete paths connected Road [045] to these buildings on either side. These paths, seen on *figure 4*, form part of the rough grid-pattern network of paths across the camp, with major north-south access routes and smaller east-west routes leading to particular buildings. They are in general more shallowly built than Road [045], and were generally found to be *c.* 0.10m in depth, composed of concrete identical to that of Road [045]. These concrete surfaces appear to have been shuttered, and cast in lengths, with surface striations from final screeding. Across the site, the composition, colour and aggregate/inclusions of this concrete was identical, with the exception of a distinctively different concrete mix which contained small red and grey-blue angular inclusions. This red concrete mix was noted as constituting Path (233), part of the courtyard area east of Road [045] associated with a distinctive building cluster. As well as concrete paths, part of the path network recovered were distinctively composed of black cinder-rich material (e.g., Paths (124) and (125) leading eastwards from Buildings 42-44), some containing iron slag fragments. These cinder paths may represent the remains of the bedding material for concrete-slab paths, where the concrete slabs had been removed during the abandonment and clearing phase of the site.

The southern extent of Road [045] led into a wider concreted area (246) on the east side, and concrete courtyard area (031) on its west side, both giving access to the complexes of distinctively different, compound-hut building clusters on the south side of the site. Parallel to Road [045], Path [012] was recovered in stretches aligned north-south, giving access to the column of buildings on the west side of the camp; Path (012) was itself linked to east-west paths leading to individual buildings.

Traces of a poorly preserved oblique path were also recovered aligned south-east to north-west, immediately north of Building 45 and south of the large open area on the east side of the site. These remnants included fragmentary concrete patches [066] and [068], associated with posthole-settings [065] (figure 4) possibly indicating a fence-line separating the southern building compounds with the eastern open area.



Plate 5 Camp Road [045], north-eastern extent, during stripping. Feature [042] to left. Facing east



Plate 6 Camp Road [045], north-eastern extent, with drainage features [040], [041], [042] on north side. Facing north-west

iii. Buildings

a. Introduction

For the purposes of this DSR, the 66 structures encountered during the present excavations have been divided into three types. Because of the nature of the abandonment, levelling and subsequent salvaging of materials from the site, these types are based on the evidence of the building foundations: almost no superstructural remains were preserved across the site. However, their archaeologically-observed features can be combined with examination of the aerial photographs of the camp, which often gives indications of roofs and superstructures, as well as path- and fence-lines (see figure 5). All buildings recorded can be placed in one of these three types. In some instances, finds concentrations associated with buildings suggest certain functional categories for these types; in others, internal features clearly indicate function, as ablution blocks, for example. In the following sections, the characteristics of the types are described, with a table of the buildings falling into that type summarising their particular data, associated features, and finds.

b. Type 1

Type 1 buildings are rectangular in plan, with cement-mortared brick walls and concrete foundations. They range from 10.80m to 11.50m in length and 4.80 to 5m in width; on aerial photographs they appear furnished with rounded roofs (*cf.* figure 5). These therefore are Nissen or British Concrete Foundation (BCF) huts (see discussion in Section 5 for further discussion on the possible hut types). In the present development area, Type 1 huts were found in a north-south column along the western side of camp Road [045], with another cluster at the southern end of Road [045], on its eastern side (plate 7). Twenty Type 1 Buildings were identified in the present works (table 1).

Type 1 buildings are generally composed of single-skinned brick walls laid in stretcher courses with concrete foundations; they characteristically are furnished with eight brick pads, from 0.30m x 0.30m to c.0.45m x 0.45m in size: four in each corner, with two centrally placed along each long wall, to

which the superstructure was affixed. In some cases the corner pads preserve the iron fixtures for upright/superstructure attachment. In the cases of partially exposed or preserved buildings, these corner pads are often diagnostic features for Type 1 Buildings (*plate 8*). For partially preserved buildings, the corner pads are most often preserved, while the centrally-placed long wall pads do not always survive.

Floors of Type 1 buildings were generally not preserved. Those buildings with only subfloor preservation often contained cinder-rich infill, overlying infilling material composed of mixed redeposited natural material (e.g., Buildings **3**, **9**; *plate 9*). This cinder infill was a levelling deposit; floors may have been composed of timber planks or concrete slabs, removed during the camp's demolition. Two Type 1 buildings appeared to be furnished with laid brick floors (Buildings **8**, **12**, *plate 10*). The Type 1 buildings of specialised function, **14** and **15**, were furnished with concrete floors, 0.10m thick, related to their use as latrine and ablution blocks (see below).

Type 1 buildings appear to have been used for accommodation blocks: finds obtained from them are in general tableware ceramics and 'domestic' finds such as boot-polish tins. Further, small find *SF040.0*, a lead Luftwaffe Eagle cap badge (described further in *Appendix C, Finds Assessment*, page 73), was recovered from the foundations of a Type 1 Building, **42**, perhaps suggesting its use as a prisoner accommodation block. However, some examples display some functional differentiation. This includes latrines (e.g., Building **14**, which is morphologically indistinguishable from other Type 1 huts on the aerial photographs). Building **15**, due north of **14**, may be an ablution block, with brick foundations for water-heaters and iron water-pipe fixtures (*plates 11-15*).



Plate 7 A rank of Type 1 Buildings. Buildings 31 and 42-44. Facing SE.



Plate 8 Building 43, NW corner pad detail. Facing NW



Plate 9 Building 47 with typical cinder sub-floor internal fill. Facing N



Plate 10 Building 12 brick flooring. Facing E



Plate 11 Type 1 specialised Buildings 15 (foreground) and 14 (background), general view. Facing SW



Plate 12 Specialised Type 1 Building 14 (latrine), general view. Facing S



Plate 13 Specialised Type 1 Building 14 internal features. Facing S



Plate 14 Specialised Type 1 Building 15, general view. Facing W



Plate 15 Specialised Type 1 Building 15, general view. Facing E

Building No.	Dimensions (m)	Description
3	10.80 x 5.00	Brick and mortar foundation. Rectangular plan. E-W. Walls 0.23m wide. Corner pads. 'Dico' maker's mark on bricks, except N wall bricks all stamped 'ANNBANK'. Fe bolt set in NE corner pad. Foundations only partially visible, NE is obscured by vegetation. Heavily abraded at SE. E wall absent except for small stub at NE corner. Infill present along length of N wall, not removed by machining. Upper 10 cm of infill principally black cinder material mixed with mid brown clayey subsoil. Lower 30 cm of infill is mixed redeposited subsoil. N wall survives to a height of up to 0.40m. Remains of a concrete slab. It is unclear as to whether material on interior of the building is infill/makeup to raise floor level or backfill following dismantling of hut. No concrete pad visible on interior of this part of Hut 3.
4	11.05 x 6.80	Rectangular plan. E-W. Corner pads. Walls preserved to a maximum of two courses.
8	11.20 x 5.0	Brick and mortar foundation. Rectangular plan. E-W. Corner pads. Remains of internal brick floor partially exposed.
9	>11.00 x 5.1	Brick and mortar foundation. Rectangular plan. E-W. Corner pads. Walls 0.25m wide. Interior filled by mixed blaze and cinder fill (115). Truncated at W end by road.
12	11.20 x 5.10	Brick and mortar foundation. Rectangular plan. E-W. Corner pads. NE and SW corners truncated. Internal brick floor partially exposed.
13	10.80 x 4.5	Brick and mortar foundations. Rectangular in plan. E-W. Corner pads, 0.30m x 0.30m. N wall abutted by red brick drainage hopper [426].
14	10.8 x 4.90	Brick and mortar foundations. Rectangular in plan. E-W. Corner pads. Concrete surface. Interior divided into 2 rows of 9 latrine cubicles. Each cubicle 2m x 0.80m, divided by red brick. Ceramic downpipes 0.20m diam.
15	11 x 4.90	Brick and mortar on shuttered concrete foundations. Rectangular in plan. E-W. 8 roof pads, 4 in corners, 4 along long walls. Two rooms. Room A (E): Interior features: rectangular concrete plinth [432], 3.7 x 2.2m. Room B (W): rectangular red brick plinth [433], 0.65 x 0.60m; rectangular red brick plinth [434], 1.36 x 0.60 x 0.55m. Fe pipe installation between [433] and [434]. Building abutted on W side by brick feature [435]/[436]
30	>10.40 x >1.70	Brick and mortar foundation. Rectangular in plan. E-W. Corner pads. Walls 0.23m wide. Partially preserved.
31	11.30 x 5.10	Brick and mortar foundations. Rectangular in plan. E-W. Corner pads. Internal mixed cinder fill (148). Finds: SF013.3 ceramic polychrome underglaze and gold overglaze rim;

Building No.	Dimensions (m)	Description
		SF038.3, whiteware with purple transfer decoration
32	11.15 x 4.84	Brick and mortar foundations. Rectangular in plan. E-W. Corner pads. Bricks marked ANNBANK and DICO. Path [071] leads to the E side.
38	11.50 x 4.96	Brick and mortar foundations. Rectangular in plan. E-W. Corner pads. Walls 0.23m wide. Damaged by tree roots and machine action.
39	10.20 x 5.00	Brick and mortar foundations. Rectangular in plan. E-W. Corner pads and S wall pad extant. Bricks marked 'D Co'. Walls 0.23m wide. Internal mixed cinder gravel fill. Finds: SF010.0, reinforced glass fragments from E exterior, possible E-facing window
40	10.20 x 4.74	Brick and mortar foundations. Rectangular in plan. E-W. Corner pads and 2 pads along N wall. Internal cinder fill.
41	>8.60 x 4.96	Brick and mortar foundations. Rectangular in plan. E-W. NW corner pad extant. N and S walls only preserved. Walls 0.23m wide. Finds: SF012.0 Tin boot polish lid
42	10.70 x 4.60	Brick and mortar foundations. Rectangular in plan. E-W. Corner pads. Internal mixed cinder fill (150). Finds: SF040.0, Pb Luftwaffe eagle cap badge; SF111.0, Sn 'Mansion Polish' tin; SF112.0, brown and clear glass bottle bases; SF113.1, ceramic base sherd; SF113.2, ceramic electrical insulator; SF114.0, vulcanised rubber door handle
43	10.70 x 4.60	Brick and mortar foundations. Rectangular in plan. E-W. Walls 0.12m wide. Corner pads. Bricks marked ANNBANK.
47	11.20 x c.5.20	Brick and mortar foundations. Rectangular in plan. NW-SE. SW corner only extant with corner pad, 0.36 x 0.36m. Interior fill (164), cinder gravel surface make-up. Finds: SF041.1, coin, George V penny (1921); SF041.2, coin, George VI Threepence (1937).
49	11.20 x >5.00	Brick and mortar foundations. Rectangular in plan. NW-SE.
77	10.20 x 4.85	Brick and mortar foundations. Rectangular in plan. E-W. Walls single brick wide. W flank only exposed. NW and SW corner pads with W wall central pad. Cinder surface makeup same as (443).

Table 1 Type 1 Buildings Summary Descriptions

c. Type 2

Type 2 buildings are also characterised by brick walls bonded in concrete mortar with concrete foundations; they are larger than Type 1 buildings (*plate 16*), ranging from 20.05m to 22m long, and 5.80m to 6.20m wide. With the exception of Buildings 28 and 58, they appear to have been used exclusively as accommodation blocks, with no indications of specialised features beyond those (e.g. stove bases and partition walls) expected for living quarters. Type 2 Buildings are similarly arranged to Type 1 buildings, in clusters of north-south ranks of 5-6 buildings (*plate 17*) on either side of Camp Road [045] and [012]. All 19 Type 2 buildings excavated are summarised in *table 2*, below.

Constructionally, Type 2 buildings are composed of locally-made bricks (stamps include LITTLEMILL and DICO), bonded in cement mortar, on concrete foundations which project c.0.10-0.20m from the brick wall faces at their base. Type 2 buildings, particularly on the west flank of the site, commonly preserved their concrete floors (*plate 18*); these were composed of a 0.10m thick poured and shuttered concrete pad, partially covering the brick wall structure, often with an upper 'skim' which tended to erode in distinctive laminations. Although consideration was given to these distinctive layers as re-surfacings of buildings, it appears they are an artefact of the final smoothing of the concrete pour, rather than evidence of a distinct later phase of resurfacing. The concrete floors of

Type 2 structures were commonly laid on a mixed infill of sandy clayey material, with a capping of cinder-rich infill, providing a levelling layer onto which the concrete was poured. These concrete floors provide evidence of the internal fixtures in Type 2 Buildings. As enumerated for each building showing such features in *Table 2* below, these include L-shaped linear groves near the gable ends of the buildings (*plate 19*), interpreted as windbreak partition walls forming a small internal entrance vestibule; sets of twinned sub-circular depressions, one larger and one smaller, interpreted as stove foundations with support-stanchion holes (*plate 20*); and stove bases composed of low plinths of concrete (*plate 21*).

Common on Type 2 buildings are the wall brackets found along the long and short walls of the buildings, concrete-reinforced sockets, c.0.24m x 0.18m, 0.18m deep, often with iron fixture remnants *in situ*, to which uprights and the superstructure of the buildings was affixed (*plates 22-3*). They appear 1.62m – 1.70m apart on long walls. As with all other structures on the site, the comprehensive clearance of the upstanding huts and the salvaging of building materials has left almost no material evidence for the superstructures of the buildings. Examination of the aerial photographs, however (as well as some contemporary photographs of the camp in use), makes it clear that these buildings were pitch-roofed (see also *figure 5*), with steel or timber uprights supporting plaster wall panels. Type 2 buildings can therefore be equated with the Ministry of Works and Planning ('MoWP') Standard Hut (see *Section 5* for further discussion).

Buildings **70 – 74**, all Type 2 structures on the north-western flank of the site, were constructed on the gentle slope down to the south, and were constructed as 'platform' structures, with their southern elevations built considerably higher than their northern elevations. The wall lines were trenched in, as were the parallel north and south ceramic pipe drains with which each building was furnished from its construction, but the entire structures were not trenched-in to the slope. This constructional method can be seen in *figure 6*, a section cut through Building **73**. Building **71** is distinctive in this group for its association with rubble sandstone walls (*plates 24, 25*). Two of these walls, [397] and [398], were built against the east gable end of the building, forming a frontage around the central doorway. Further sandstone walls [414], [415] and [416] were constructed in the open area to the east of the building, forming a rectangular enclosure to the north and south of concrete path [394], the east-west path linking Building **71** to the main north-south access Path [012]. These walls are composed of roughly coursed angular medium red sandstone rubble, bonded in concrete mortar, 0.40m wide and preserved up to 0.50m high; Walls [397] and [398] abut the east gable end of Building **71** and are therefore later than the initial construction of the building.



Plate 16 Type 1 Building 39 (left), Type 2 Building 70 (right). Facing W



Plate 17 Rank of Type 2 Buildings 70-73 General view. Facing NW



Plate 18 Type 2 Building 72, general view. Facing W.



Plate 19 L-groove in concrete floor, windbreak partition? Building 72 floor [407], W end. Facing W



Plate 20 Twinned sub-circular stove settings. Building 73. Facing N



Plate 21 Concrete feature [405], Building 72 floor [407]. Facing W



Plate 22 Type 2 Building wall socket. Building 72. Facing N



Plate 23 Type 2 Building wall socket. Building 73. Facing S



Plate 24 Building 71 with sandstone facing walls [397], [398]. Facing W



Plate 25 Building 71 with sandstone enclosure walls [414]. Facing W

Buildings **28** and **58** appear to have a specialised function distinct from common accommodation blocks, though otherwise similar to other Type 2 buildings (*plates 26, 27*). This may be seen in their spatial context; their architectural elaboration (mainly external rather than internal features); and in their finds assemblage.

Buildings **28** and **58** were uncovered at the far south-eastern edge of the present development area; they were built at the south end of a complex of (Type 3) buildings, forming part of a distinct block of buildings. They are also the southernmost buildings of that part of the site which is aligned more regularly east-west; to the south of this (mostly outwith the present development area), the camp buildings take a different alignment. Both buildings **28** and **58**, therefore, are spatially distinct in comparison to other Type 2 buildings.

The gable ends of Buildings **28** and **58** face each other and both are furnished with abutting walls, aligned east-west with returns to the south (*plate 28*). These appear to be gate posts/houses and it appears likely these two buildings controlled access and circulation to areas to the north and south. In particular, a branch of concrete path runs northwards directly from the north face of Wall [283] at the north-east corner of Building **28**; this appears to be the main access route. These buildings therefore appear to be guard or camp-authority, rather than resident or internee, accommodation. The finds assemblage from Building **58**, in particular, appear also to suggest this: they include materials of internment (*SF189.0*, iron chain links; *SF195.3*, an iron barbed wire tensioner) and the control of communication (*SF213*, a Bakelite telephone or telegraph exchange button) not otherwise attested in buildings across the site.

Building **28** also provided a rare example of a clear chronological relationship between building elements on the site. Its north-western corner is abutted by an east-west brick wall with a return to the south; this wall is cut by Drain [050], suggesting a change of use or later intervention. During excavations this south-eastern area of the site was noticeably wet and prone to waterlogging and flooding; the insertion of a later drain may have been a reaction to these wet conditions, later in the life of the camp and perhaps related to the social housing phase of use.



Plate 26 Building 58 general view. Facing E



Plate 27 Building 28, general view. Facing E



Plate 28 Aerial view of gate area between Buildings 28 and 58.



Plate 29 West end of Building 28 as first revealed. Note Drain [050] cutting wall corners at bottom left. Facing E

Building No.	Dimensions (m)	Description
2	20.05 x 3.40	Brick and mortar foundations. Rectangular in plan. E-W. Corner pads. S wall with brick pads 1.8m apart. S wall preserved 8 courses high; walls c. 0.25m thick, double-skinned. Brick marked "LITTMILL" And "Dico". Concrete surface [136]. Internal subfloor levelling fill (137). Partially exposed.
5	>3.10 x 6.00	W side fully exposed, but most of N, S and all of E sides unexcavated. Brick and mortar foundations. E-W. Corner pads and pads on W wall. Double skinned. Preserved 3 courses high.
6	20.45 x 6.05	Brick and mortar foundation. E-W. Corner pads. Double skinned. Preserved 2 courses high.
16	20.95 x 5.85	Brick and mortar foundation. Rectangular plan. E-W. Walls 0.24m wide, double skinned. NE corner truncated by tree. SW corner truncated. Drain [027] runs along S wall.
17	21.00 x 5.80	Brick and mortar foundation. Rectangular plan. E-W. Walls 0.23 wide, maximum five courses high. Heavily truncated by bioturbation and machine damage. Abutted by Path [103] at E end. Drain [028] runs adjacent to N wall.
18	c.22.00 x 6.00	Brick and mortar foundations. Rectangular plan. E-W. Walls 0.23m wide, double skinned. External concrete pad to E leading from doorway to Path [012]. Drain to E between building and N-S path. SW corner elaborated with concrete drainage installation. Drain [024]=[344] to S,

Building No.	Dimensions (m)	Description
		Drain [343] to N. Brick-capped drain [345] to W. Finds: SF002.0, Fe 6-finned mortar flight
19	c.10.50 x c.5.50	Brick and mortar foundations. Rectangular plan. E-W. W end extends beyond limit of excavation. Walls 0.23m wide, survive to a max. height of 0.28m, three brick courses high. E-W drain [387] runs exterior to S wall and E-W drain [388] runs exterior to N wall. Abutted to E by Path [025].
20	>19.40 x 5.80	Brick and mortar foundations. Rectangular plan. E flank only preserved. Walls 0.24m wide. Abutted by Path [151]. Drain [139]=[386] runs E-W adjacent to N wall; drain [371] runs E-W adjacent to S wall. Finds: SF008.0, Fe window latch
21	>20.60 x 5.88	Brick and mortar foundations. Rectangular plan. E-W. E flank only preserved. Walls 0.24m wide. Ceramic drain [370] runs E-W external to N; ceramic drain [026]=[369] E-W to S.
28	20.00 x 6.00	Gatehouse, with Building 58? Brick and mortar foundation. Rectangular in plan. E-W. Walls 0.22m wide. NE corner abutted by brick E-W wall with return to S; this wall cut by drain [050]. NE corner abutted by Wall [283]. These two abutting walls create 2 small annexes on W and E sides of building. Concrete path [048] and surface [051] to W Finds: SF178.0, ceramic whiteware sherds, 2 plate, 1 cup; SF179, clear and brown bottle glass; SF186.0, Enamelled sign, red on white "Danger Live Wires"; SF193.0, Fe structural bracket
45	>18.90 x 6.20	Brick and mortar foundations on concrete. Rectangular in plan. E-W. W flank only exposed. Abutted by ancillary structure [211] on W side. Finds: SF072.0, ceramic whiteware base and rim sherds; SF073.0 ceramic base sherds
58	21.00 x 6.17	Gatehouse, with Building 28? Brick and mortar foundations. Rectangular in plan. E-W. Concrete surface [284]. N wall extended 1.70m to W at NW corner to form gate with Wall [283] Finds: SF171.0, clear glass bottle; SF172.0, Fe obj; SF181.0, furniture wax lid; SF182.0, 2 brown glass bottles; SF189.0 Fe chain links; SF190, preserves and wax lids; SF194, clear glass jars; SF195.1, Fe hut brackets; SF195.2, Fe obj; SF195.3, Fe barbed wire tensioner; SF213, Bakelite telegraph/phone exchange button. Black with "Foreign" moulded imprint on concave face. Sun design and "British made" on reverse
70	21.15 x 6.10	Brick and mortar foundations. Rectangular in plan. E-W. Wall sockets [397] for uprights/superstructure. Upper concrete surface [377]. Rectangular imprint of installation [stove base?] in E. Lower concrete surface [378]. Interior fill. Built on gentle slope down to S; S walls preserved 0.96m high, N wall 0.26m. . Abutted by concrete threshold [380] on E side leading to Path [381] edged by guttering [382] to N and [383] to S. Abutted by brick step foundation [384] on W side.
71	20.94 x 5.86	Brick and mortar foundations. Rectangular in plan. E-W. Wall sockets [390] for uprights/superstructure. Upper concrete surface [391]. Lower concrete surface [392]. Interior fill. Built on gentle slope down to S; S walls preserved 0.83m high, N walls 0.34m. Abutted by concrete threshold [393] on E side, and by sandstone rubble walls [397] and [398] forming a façade, leading to Path [394] edged by guttering [395] to N and [396] to S. Overlies Path [419]. Associated with outer sandstone walls [414]/[415]/[416]. Finds: SF235.0, ?Stove base, circular Fe obj with ceramic base; SF237.0, Fe pocket knife, mother-of-pearl handle
72	20.85 x 5.84	Brick and mortar foundations. Rectangular in plan. E-W. Wall sockets [403] for uprights/superstructure. Upper concrete surface [406], with red-inclusion repair patches. Concrete installation [405] in W side, and L-shaped grooves in surface against W wall, possible windbreak partition? Lower concrete surface [407]. Interior fill. Built on gentle slope to S; S walls preserved 0.76m high, N walls 0.30m. . Abutted on E side by concrete threshold [404] leading to Path [402] Finds: SF260.0, green glass bottle base.
73	21.00 x 5.90	Brick and mortar foundations. Rectangular in plan. E-W. Walls 0.22m wide. Concrete surface. Rectangular plinth at central W end, 1m x 0.5m x 0.05m. Two circular settings in concrete floor, each centrally placed,

Building No.	Dimensions (m)	Description
		c. 4.5m from E/W ends of building respectively, 0.30m diam. Each with smaller satellite hole in concrete (=stove settings?) L-shaped groove against E wall, possible windbreak partition Interior fill. Wall sockets.
74	20.90 x 5.90	Brick and mortar foundations. Rectangular in plan. E-W. Walls 2 bricks wide. Upper concrete surface, lower concrete surface. Surface features: L-shaped groove against E wall (windbreak partition?). Two sub-circular depressions with satellite holes centrally placed, c. 4.50m from E and W ends (= stove settings?). Rectangular depression, 0.70 x 0.35m, W of E stove setting. Two small rectangular cuts, 0.12 x 0.08m, centrally placed on E-W axis [=partition post holes?]. Wall sockets. Finds: SF241.0, glass marble; SF242, Fe bolt
87	>4.50 E-W x 7.00	Brick and mortar foundations. Rectangular in plan. E-W. NW corner pad. Partially exposed (W side).
88	>7.50 x 6.90	Brick and mortar foundations. Rectangular in plan. E-W. Partially exposed (W side).

Table 2 Type 2 Buildings Summary Descriptions

d. Type 3

Type 3 Buildings include all compound buildings exposed on the site, and also includes miscellaneous types. Compound buildings are those apparently constituted of multiple roofed structures used as a single interconnected unit: Buildings **22** and **86** constitute the best examples. All 27 Type 3 buildings encountered are summarised in *Table 3*, below.

Some Type 3 buildings (Buildings **1**, **7**, **10**, **11**, **26**, **33**, **35**, **44**, **48**, and **81-85**) are characterised by a footprint of similar dimensions to Type 1 structures, but are distinguished by different wall construction (2 or 4-brick wide walls without pads), and examination of the air photos reveals indications of pitched roofs (*figure 6*). Of these, Buildings **1**, **7**, **26**, **44**, and **61** were so poorly preserved that no internal functional differentiation is possible (*plate 30*). Building **33** (*plate 31*) of this group was also only partially preserved, with a fragmentary concrete floor [078]/[094] and a partially preserved brick plinth [095], possibly indicating an installation for heating or some other function. Some, however, of these smaller Type 3 structures – Buildings **10**, **11**, **35** and **81** – displayed internal features indicating ablution- or sanitary-block functions (*plates 30-35*). Buildings **83-85** lay outside the development area proper but were surveyed and photographed (*plate 36*) as a coherent cluster on the north side of the camp. In addition, Building 84 preserved rare fragments of superstructure footings in the form of corrugated asbestos cement wall panelling (*plate 37*), not otherwise directly attested on site.



Plate 30 Type 3 Building 44. Facing W



Plate 31 Type 3 Building 33. Facing SW



Plate 32 Building 10 with internal sanitary block features. Facing E



Plate 33 Building 11, general view with internal sanitary block features. Facing W



Plate 34 Building 35, general view with internal sanitary block features. Facing E



Plate 35 Building 81, general view with internal sanitary block features. Facing W



Plate 36 Type 3 Building 83, general view. Facing N



Plate 37 Type 3 Building 84, general view showing superstructure. Facing S

Other Type 3 buildings are distinguished by their size, shape, construction and internal features which differentiate them from the standard Type 1 or Type 2 buildings on site. Building **24** is one such Type 3 building (*plate 38*). It was exposed on the far western flank of the site, towards the south end, and is associated with the large compound Buildings **22** and **86**, discussed below. It is to some extent spatially segregated from other camp buildings. Its construction is unique among the buildings uncovered during the present works, characterised by a double set of foundations, both rectilinear, one set inside the other. Clawed-back bricks extending from the western walls of these foundations perhaps indicate demolished partition walls. The building is abutted on its south side by a series of substantial drainage installations (*plate 39*), including junction boxes [325], [324] and [323] linked by concrete-capped pipe drains; ceramic drainage pipes were cut through the walls of the building to link to these drainage installations, most likely indicating an ablution or sanitary function for the building.

Building **26**, on the southern site flank of the site, was poorly preserved with no internal features recovered, but its morphology suggests neither a typical Type 1 nor Type 2 building. It may be associated with the complex immediately to its north, Building **87**, discussed below with the other compound buildings.

Building **37** appeared to be a morphologically distinct structure on the site. It was only partially excavated, but appeared as a square structure, 9.37m along its N-S line, with a concrete floor. No

south wall of this building was found, suggesting it was 3-sided. The building was also terraced in to the sloping terrain to the north, and because of this terracing-in, the west wall was preserved to 1.1m high. The building was found to be filled with demolition debris, including timber boards and steel T-bars, a rare example of superstructure material preserved on the site. A downpipe on its western wall was recovered. Building 37 therefore appears as a non-domiciliary building, with an infrastructural function.

Building 59 is distinct from other structures in its orientation – it was found aligned north-east to south-west – and in its morphology. It is also spatially separate from other camp buildings. The building was composed of a concrete pad 9m x 2.80m, without visible brick foundations. A flat-topped raised concrete edging formed the south and west sides of this concrete pad. The north-eastern extent of the pad is defined by a 2.80 x 2m area with a sunken floor level; this area is furnished with a rectangular brick plinth [291], 1m x 1m, preserved one course high. The northern extent of this recessed area is faced with a wall composed of rough sandstone rubble. Similar sandstone rubble walls [300] extend from the building's western corners, forming a rectangular yard area. On the opposite, north-east, side of the building, three concrete pads [316] were revealed and may have formed concrete pads for a further structure. Finds derived from the building include ceramic vessel and glass bottle fragments similar to assemblages from accommodation blocks.

Building 61 was very partially exposed on the far southern flank of the site, with part of a north-east to south-west aligned north wall and its return to the south-east exposed; no floor traces were preserved. The building was associated with a concrete-capped drain [298] and inspection hatch [297].



*Plate 38 Type 3 Building 24, general view W end.
Facing W*



*Plate 39 Junction box [325] at south wall of Building
24. Facing NW*



*Plate 40 Building 37, W side, terraced into slope to N.
Facing N*



*Plate 41 Building 59, general view, SW end with
sandstone rubble walls [300]. Facing NE*



Plate 42 Building 59, general view, NE end with concrete pads [316]. Facing SW



Plate 43 Building 59, general view, NE end with lower floor and plinth [291]. Facing SW



Plate 44 Building 61, general view. Facing N



Plate 45 Building 61, NE corner in association with drain [298]. Facing NE

As noted above, Type 3 buildings include compound buildings, composed of linked structures to form a single unit. Three such buildings were found and excavated: Buildings **22**, **86** and **87**.

Building **22** was exposed towards the southern end of the site on its western side (*plate 46*). It was a compound structure of 11 rooms, termed Rooms A – M; Building **63** appears to be an external annexe on its western side. The southern side of the building is associated with a large concreted open area, which links it to compound Building **86**, a mirror-image of Building **22**. The building is composed of a series of east-west aligned ranges (Rooms A-C-K as the northern range; Rooms B-D-E to the south, then Rooms F-G, I-H, and J, offset to the east, in separate ranges to the south); Room M appears as an external abutting structure on the Building's east side. Access to the building may also have been from the east, where concrete Paths [181] and [198] link the building to camp Road [045]; concrete Path [155] ran east-west along the north side of the Building.

The internal features of Building **22** were not well preserved. Room C (*plates 47-48*), a north-south aligned narrow room in the middle of the north range, was furnished with a round-backed, canted concrete plinth [172] or installation base, perhaps for a boiler or similar installation, with scars in the concrete floor of the room in front of the plinth suggesting further emplacements; a small chamber in the south wall of the room was found filled with coal and interpreted as a bunker. This poor preservation makes functional interpretation difficult, but the size, shape, position and other features of the building make it clear it was a building of special function beyond accommodation. It was from

this building that the plaster mould of a Luftwaffe ground-assault badge (SF003.0) was retrieved (see *Appendix C*, page 73).

Building **86** (plates 49-52) was exposed immediately south of Building **22**, linked by the open concrete area [031] and was in layout a mirror-image of Building **22**. It was composed of 8 rooms, A – H, arranged in three main east-west ranges; the most northerly of these ranges (Room H) is off-set to the east. Rooms A and D of this building were connected via the narrow rooms B and C, but access to the offset northerly Room H appeared to be only via the small vestibule rooms E, F and G. This arrangement left a narrow, external alley between Rooms D and H; this area was filled with drainage installations servicing the building and related to the open area [031] to the west. Few internal features or floor remnants were found in this building. It was surrounded by a network of drainage inspection hatches and junction boxes servicing the building.

East of Building **86**, on the east side of main camp Road [045], Building **87** was uncovered, also a compound building (plate 53). It was composed of two east-west ranges, Rooms A – D and E – G, with a projecting range to the north, Rooms H – I. The building is connected via concrete Path [047] furnished with concrete Steps [260] (plate 54) to Building **26** due south of it. Room A (plate 55) contained a partially preserved concrete floor [259]; the rest of this range had no other preserved internal features. Room E (plates 56-57), furnished with concrete surface [252], contained a brick-edged rectangular concrete plinth [255], 1.50m x 0.90m, with a surface sloping down to the south, into the room. This plinth was surrounded by four squared postholes [256] arranged in a rectangular pattern around the plinth. Rooms F and G were small chambers immediately east of Room E, and Rooms H and I small chambers to the north with few preserved internal features.



Plate 46 Building 22, general aerial view. Facing SE



Plate 47 Building 22, Room C general view. Facing N



Plate 48 Building 22, Room C plinth [172] detail. Facing E



Plate 49 Building 86, Rooms A (left) and D (right). Facing NW



Plate 50 Building 86, Rooms D (left) and H (right) with Building 22 in background. Facing NW



Plate 51 Building 86, general view of north-east flank of building with open area [031]. Facing NE



Plate 52 Building 86, Room D (left) and H (right) with drainage installations. Facing E



Plate 53 Building 87, general view. Facing NE



Plate 54 Steps [260] against S wall of Building 87.
Facing N



Plate 55 Building 87, Room A with floor [259].
Facing SE



Plate 56 Building 87, Room E general view. Facing
W



Plate 57 Building 87, Room E, detail of concrete
plinth [255]. Facing E

Buildings **29**, **46** and **52** were Type 3 buildings which, with Building **55**, formed a distinct compound area east of camp Road [045], and were associated with a large external concrete open area [246]. Building **29** (*plates 58-60*) formed the south-east part of this compound, a main range aligned east-west with smaller rectilinear structures abutting it on its north and south sides. In the main range a fragmentary concrete floor was exposed, showing at its eastern extent a north-south partition scar. Against the west face of this partition scar was found a brick-built plinth [053], associated with a small rectilinear fixture scar to its south. The concrete floor of the west side of the main range appeared to be furnished with an east-west aligned partition scar, giving a central range with at least three internal rooms.

Building **52** was a smaller structure to the north of **29** (*plate 61*). Its concrete floor was found to have two L-shaped partition scars, one in each of the north-east and south-east corners.

Between, and partially overlapping, Building **29** and **52**, a rectangular alignment of squared postholes [236] was identified, set in to the concrete surface [233] between the two structures (*plates 61-64*). These 13 postholes were aligned in two east-west rows of 6, with the 13th posthole set centrally between the rows at the west end. The northern line of postholes appeared slightly larger, 0.30m x 0.30m in size, than the southern row at 0.25m x 0.25m; the postholes are spaced 3m apart east-west, with the north and south rows 4.3m apart. Squared wooden upright fragments were preserved in the postholes. The alignment projected further west than the west gable end of Buildings **29** and **52**; the southern row respects the north wall of Building **29** and were situated on the external face of Building **29**, but the north row appeared within Building **52** (that is, just north of Building **52**'s south wall): this placing suggests that posthole alignment [236] may represent an earlier post structure, levelled and replaced by Building **29** and **52**.

Building **46** (*plates 65-66*) formed the northern extent of this compound area, similar in size and shape to Building **29**, though its floor was not preserved. It was abutted on its north side by a small rectilinear structure [212] (*plate 67*), and on its south side by a similar larger structure [220] (*plate 68*). Both structures were notable mainly because they appeared to have part of their flooring intact. In the case of structure [212], this was composed of 10 concrete slabs, 0.9m x 0.60m x 0.10m in size. The concrete slabs of structure [220], surface [221], were more fragmentary and preserved only on the eastern flank of the structure. This type of flooring may have been prevalent across the site during use but was largely stripped during the demolition phase of the camp.

Building **55** (*plate 69*) formed the eastern side of this complex, aligned north-south as a single range with a small external vestibule structure against its south gable end. A fragmentary concrete surface [272]/[274] was recovered in the northern extent of the building, which did not otherwise preserve further internal features. The building is most notable perhaps for its association with *SF153.0*, a concentration of butchered faunal remains, and further finds of decorated ceramic NAAFI wares, together suggesting a possible refectory/dining room function for the building.

Building **56** was revealed only as a small portion of its southern end (*plate 70*); it appeared as a mirror of Building **55** opposite it. Building **56** was, like **55**, furnished with a southern vestibule or entrance room, which preserved evidence for possible staircase footings leading in to the room. Also found in this vestibule room was a cache of ceramic electrical insulators, deposited either as a store during the use of the building or as a dump of stripped-out electrical elements during the camp's final stripping-out. This cache of electrical elements suggests again a 'public' function, as for Building **55**.



Plate 58 Buildings 29 (foreground), 52 and 46 with open area [246]. Facing NW



Plate 59 Building 29 central section with plinth [053]. Facing W



Plate 60 Buildings 29 general view. Facing SE



Plate 61 Building 52 general view, with part of posthole alignment [236]. Facing NW



Plate 62 General view concrete surface [233] between Buildings 29 and 52. Facing E



Plate 63 Part of N row of posthole alignment [236] within Building 52. Facing E



Plate 64 Part of S row of posthole alignment [236] N of Building 29. Facing E



Plate 65 Building 46, general view. Facing W



Plate 66 Building 46, general view. Facing E



Plate 67 Building 46, structure [212] with concrete paving floor. Facing W



Plate 68 Building 46, structure [220] against S wall, with concrete paving floor. Facing W



Plate 69 Building 55, general view. Facing SW



Plate 70 Building 56, general view. Facing N

Building No.	Dimensions (m)	Description
1	10.95 x 5.35	Brick and mortar foundation. Rectangular in plan. E-W. Walls 0.20m thick. Internal fill (004). Abutted by concrete (005) to W.
7	11.50 x 6.10	Brick and mortar foundation. Rectangular plan. E-W. Walls c.0.45m wide. Walls 4 courses (2 stretcher edging courses and 2 central header courses) wide. Brick mark 'Dico'. No internal flooring preserved. AP indicates pitched roof.
10	11.20 x 5.90	Brick and mortar foundations. Rectangular in plan. E-W. NE corner buttressed. Brick marks ANNBANK. Built on gentle N-S slope; S side built up to level surface: S wall preserved 0.60m high. Concrete surface [446]. Interior furnished with 2 rows of 6 toilet cubicles, 1m x 2.60m. 2 sink installations at W end of cubicles. Drain installation in NE corner. Drainage inspection hatch, oriented NW-SE, 0.90 x 0.65m, in NE corner. Concrete slab abutting E wall as entrance threshold or stair. Concrete drain pipe cover [445]. Interior fill. Finds: SF021.0, carbon/graphite writing instrument; SF022.0, glass fragments, 2 window, 1 vessel; SF023.0, ceramic sanitary ware; SF024, FE drain cover; SF025, animal bone, ribs.
11	11.20 x 5.85	Brick and concrete foundations. Rectangular in plan. E-W. Concrete surface [430]. Surface feature: brick-defined bays [425], 0.77-0.85m wide. Concrete flooring in NW cubicle. S of this a concrete platform with 3 ceramic drain downpipe installations. Abutted on W side by concrete path [424].
22	48.18 x 26.98	Compound building. Very large building of 11 rooms. Brick and mortar foundations on a concrete raft within narrow foundation cuts [186], max. 8 total courses present, including two rougher basal courses. All walls double skinned. All brick stamps noted read "Littlemill" Rectangular plan with an E-W orientation divided into five rows with several interior subdivisions: Rooms A to M. Interior of building filled with rubble and shale-type mineral to a depth of c.0.35m below tops of surviving walls. Entrance on E. side with a truncated cast concrete threshold [179] and two levels of concrete ([180] - upper and [181] - lower) to the E. of this threshold, a possible entrance ramp. Concrete Path [182] leading from N-S road [045] to the entrance. [183], a small square brick built structure with fine render on the interior walls situated just E of Room M and on a very slightly different orientation to the main building. Two E-W ceramic drains, [367] and [368] located just outside the N. and S. walls of the most NW room. Room A , 18.5m x 7m, no internal features; Room B , 13.3m x 3.1m, no internal features; Room C , 1.8m x 7m, concrete floor [171] with slope to NW that appears to feed drain this corner, canted and round-sided concrete plinth [172],

Building No.	Dimensions (m)	Description
		<p>possible boiler/stove base; scar in floor in front of plinth [172] for ?stove installation; steps [173] leading from Room B to the S, "bunker" [174] containing coal, [175], brick-built feature immediately N of this room, possibly an inspection hatch associated with the drain;</p> <p>Room D, 13.3m x 3.1 m, E-W drain [176] adjacent to N wall, returns to S at E wall and ties into Drain [177] adjacent to S wall, runs E to tie into Drain [178];</p> <p>Room E, 1.6m x 3.1m, Drain [178] runs N-S through this room and Rooms G & H;</p> <p>Room F, c.27.25m x 6.8m, no internal features;</p> <p>Room G, 1.65m x 6.8m, N-S drain [178] runs through this room, entrance to building complex on the E side of this room, as cast concrete threshold [179] and concrete ramping [180] and [181] are situated immediately E;</p> <p>Room H, 1.65m x 1.65m, N-S drain [178] appears to terminate in this room;</p> <p>Area I, 1.65m N-S, an open alleyway, E-W drain [184] runs along N side;</p> <p>Room J, 23.6m x 6.8m, no internal features,</p> <p>Room K, 18.1m x 7m, no internal features, E-W drain [203] runs adjacent to this room immediately to S;</p> <p>Room M (to E of Rooms G & H, possibly a later addition as abuts main building), 2m x 2m, no internal features noted.</p> <p>[building 63 to W part of 22 – add]</p> <p>Finds: SF003.0, plaster mould, Luftwaffe ground-assault badge; SF004.0, plate metal spoon fragments; SF005.0, clear 35mm film segment; SF006.0, UGB 6oz glass bottle; SF044.0, glass jar; SF045.0, green, brown glass bottle frags; SF061.1, .2, glass, clear, bottle and window; SF063.0, plastic obj; SF267.0, bottle glass; SF055.1, 2, glass, bottle and window; SF056.0, ceramic whiteware rim; SF057.0, rubber obj; SF058.0, sanitary ware</p>
24	15.00 x 7.75	<p>Concrete and brick foundation. Rectangular plan. E-W. Outer concrete foundations [341], 0.50m wide, with upper brick walls [342] offset to W. Walls 0.23m wide. Inner rectilinear concrete foundations [329]. S wall pierced by ceramic pipes leading to drainage junction box [325]. E wall shows keyed-in bricks, clawed back: a demolished cross wall? With brick trace along same line on inner foundations [329]. Associated junction boxes suggest toilet/ablution function?</p>
26	7.50 x 3.50	<p>Brick and mortar on concrete foundations. Rectangular plan. E-W. Corner pads with slot for uprights. Brick walls one course high and c. 0.25m wide. Abutted by Path [315] at E. and by concrete path to N</p>
29	16.16 x 6.15	<p>Brick and mortar foundations. Rectangular in plan. E-W. Walls 2 brick courses wide, 0.24m width. Bricks marked 'Dico'. Lower concrete surface [052]=[230]=[302]. Upper concrete surface [237]=[303]. Internal E-W ?partition scar [227]. Internal E-W drain [238]=[301] along S wall. Ceramic and cast metal drain installation [239] at S wall. [240] buttress/drain outlet on S wall. [241] ceramic downpipe along S wall. Internal E-W drain [224]=[305] along N wall with ceramic downpipe installations. Central N-S partition scar in concrete. Brick plinth [053] and slot in floor to SW in central area: machine base? Parallel grooves in concrete surface in SE corner interior. Abutted to N by later structure [231], [232] and concrete surface [233].</p> <p>Finds: SF050.0, leather shoe fragment; SF107.0, clear glass bottle; SF161.0, glazed ceramic tiles; SF162.0, tin lids, furniture polish and Nivea Creme; 163.0, ceramic whiteware plate rim sherds; SF164.0, sanitary ware</p>
33	13.40 x 4.00	<p>Brick and mortar foundations. Rectangular in plan. E-W. Concrete floor [078]=[094]. Internal fill (093). Partial remains of possible concrete semi-circular plinth/stove base [095], 1.1m x 0.50m x 0.20m. External N-S ceramic pipe drain [079]. Concrete Path [090] to E.</p>
35	11.80 x 5.80	<p>Brick and mortar foundations. Rectangular in plan. E-W. Walls 0.25m wide. Concrete surface [098], 0.05m thick with ceramic downpipe arrangement [091], 2 rows of 7 waste pipes E-W positioned centrally. At W end, concrete-surfaces for drains with rodding apertures [100] and [101] at W end form Y-shape with [098], with N-S return [102],</p>

Building No.	Dimensions (m)	Description
		concrete walls found or drain cover. At E end, oblique concrete surface with rodding aperture [099]. Toilet/ablution block. Finds: SF011.0, vulcanised rubber screw cap; SF27.0, plastic button and shaving-brush screw base “Warranted Bristle and Horse hair Sterilized Halex Ltd 1943”; SF028.0, metal container base; SF029.0, Fe button; SF030.0, plastic cleaning brush; SF031.0, Fe window latch; SF100.0, clear glass ?ink bottle
37	9.45 x >1.75	Brick and mortar foundation. Rectangular U-shape in plan, open to S. Walls preserved up to 1.1m high, 13 courses. Terraced into slope at N extent. Concrete floor. N end of building filled by demolition material (mortared bricks, 6"x2" roof timbers, T-bar steel lengths). Abutted by concrete surface [130] to S. Iron drainpipe [131] against W wall Finds: SF037.0, George V penny (1934)
44	10.70 x 4.60	Brick and mortar foundations. Rectangular in plan. E-W. Walls 2 bricks wide (0.20m wide). No interior floor or features preserved. AP indicates pitched roof. Finds: SF137.0, 2 glass bottles, ‘SCWS’
46	21.80 x 6.10	Brick and mortar foundations. Rectangular in plan. Walls 0.29m wide. E-W. N wall abutted by structure [212]. S wall abutted by structure [220]. W wall abutted by Path [129]. Internal E-W open concrete gutter along N wall and downpipe tied to Drain [216]. Finds: SF020.0, ceramic mug handle fragment; SF078.0, whiteware cup; SF077.0, glass jar; SF080.0, sanitary ware
48	11.20 x 5.90	Brick and mortar foundations. Rectangular in plan. NW-SE. Walls 2 bricks wide. Bricks stamped LITTLEMILL and DICO. Lower concrete surface [166], >0.11m thick. Upper concrete surface [165], 0.04m thick. L-shaped mortar feature – windbreak partition? – in surface [165]. Abutted on NW by Path [160], entrance in NW wall. AP indicates pitched roof
52	11.30 x 6.50	Building at west-centre of complex with Buildings 29 and 46 . Brick and mortar foundations. Rectangular in plan. E-W. Basal brick course of stretchers edging central bricks laid as headers, 0.48m wide. Upper courses one brick width headers (width 0.23m). Bricks stamped DICO. Concrete surface [225]. L-shaped partition grooves in NE and SE corners. Postholes [236] run E-W just N of S wall. N wall abutted by open drain [223]. Drain installation [226] at SE corner.
55	21.00 x 5.70	Brick and mortar foundations. Rectangular in plan. N-S. Lower concrete surface [274]. Upper concrete surface [272]. Both fragmentary. Abutted on S side by structure [280]. Abutted by Path [271] to N and concrete surfaces [276] and [277] to S. Finds: SF153.0, butchered faunal remains; SF158.1, ceramic NAAFI cup rim with molding, gold paint decoration; SF158.2, ceramic electrical insulator
56	>4.50 x >3.50	Brick and mortar foundations. Rectangular in plan. S corner only exposed. Single brick stamped DICO. Walls 0.23m wide. Entrance vestibule or ancillary room to S, [279], 1.68m x 1.58m., possibly originally furnished with stairs E to Path [281]. Finds: SF149, 21 ceramic electrical insulators in cache; SF150.0, vulcanised rubber door knob; SF152.0, ceramic whiteware rim sherds; SF173.0, glass jar
59	9.0 x 2.80	Concrete hut base. Rectangular in plan. NE-SW. 7m NE from W end the concrete surface drops 0.10m for 2m. A lip 0.20m wide runs along SE and SW edges of the concrete surface. Lower area in NE furnished with brick plinth [291], 1m x 1m x 0.12m. SW end is abutted by sandstone walls [300] extending lines of N and S walls of Building. NE side edged by sandstone walls. 3 concrete pads [316] immediately NE. Finds: SF159.0, clear glass jar; SF160, ceramic whiteware plate base, “GviR/Soho Pottery Ltd./Gorebridge/England”; SF198.0, green bottle glass
61	>6.00 x >3.50	Brick and mortar foundations. Rectangular in plan. WSW-ESE. Partially exposed.
63		Annexe to E of Building 22 Room F. Brick foundations, with concrete surfaces. 2 rooms formed by concrete surfaces [352] and [358], separated by concrete strip and gully. Rectangular in plan. E-W. Brick

Building No.	Dimensions (m)	Description
		walls on N and W sides, 1 course wide. Small enclosed toilet structure [353] against W wall. Concrete [356] extends to the E to abut Building 22 Room F. Finds: SF226.0, ceramic glazed sanitary ware; SF228.0, clear glass bottle fragments
81	11.40 x 6.00	Brick and mortar foundations. Rectangular in plan. E-W. Interior fill. Concrete surface. Toilet block with 3 rooms: brick-defined cubicles at E; brick-defined stalls at NW end, open space at SW end. Associated with concrete inspection hatch [466].
82	11.54 x 4.74	Brick and mortar foundations. Rectangular in plan. N-S. Abutted on N side by concrete path (467). Abutted on S side by concrete surface [469], concrete step [470], Fe downpipe [468]. Fe hinge fixing [474] at W end N wall. Internal fill. AP indicated pitched roof. Finds: SF262.1, 3 glass vials; SF262.2, glass jars, Peck's Grenade, Croxley ink; 262.3, brown glass vessel; SF262.4, blue glass milk of magnesia jar; SF262.5, blue glass faceted dish base; SF262.6, glass jars; 263.1, metal container lids, preserves and polish. SF263.2, clear glass jars; SF264.0, glass marble
83	>9.86 x 5.75	Surveyed, not excavated. Brick and mortar foundations. Concrete floor. Infill. Double-thickness walls. AP indicates pitched roof
84	11.30 x 5.83	Surveyed, not excavated. Brick and mortar foundations. Concrete floor. Infill. Double-thickness walls. Corrugated asbestos cement superstructure fragments <i>in situ</i> . AP indicates pitched roof
85	11.48 x 6.16	Surveyed, not excavated. Concrete floor. Infill. Double-thickness walls. AP indicates pitched roof
86	28.60 x 43.20	Compound building. Global number assigned to Buildings 25, 34, 50 and 51; cf. Building 22. Very large building of 8 rooms. Where visible, brick foundation courses are 3 courses wide (c.0.35m) narrowing to double brick thickness (c. 0.23m) wide at ground level. All parts of the building aligned E-W. Internal fill. Abutted on E side by concrete Path [198] leading to Camp Road [045] and by concrete Path [036] on S side. Surrounded by series of inspection hatches and drainage junction boxes: [035], [037], [075], [076], [077], [187], [189], [190], [191], [194], [195], [201], [321], with associated E-W ceramic/cast iron pipe drains [200], [204]. Room A , 35.2m x 7m, internal fragmentary concrete and ceramic downpipe [034] against S wall. Brick ?stair structure against S wall externally, external drainage features [035], [337]/[338]; concrete path [198] abuts E wall externally; Room B , 22.2m x 3.2m, Drain [199]/[200] runs E-W from E wall to inspection hatch [201]; Room C , 1.65m x 3.10m, concrete floor [197]; Drain [199]/[200] E-W, subfloor; Room D , 29.5m x 7m, no internal features, concrete path [198] abuts the E wall externally, inspection hatches [075], [076] and [077] lie exterior to the N wall at W end, [190], [191] at centre and E; Room E , 1.4m x 1.95m, no internal features; Room F , 2.0m x 1.9m, no internal features; inspection hatch [194] to E; Room G , 2.0m x 0.65m, no internal features; Room H , 23.5m x 7.5m, no internal features; external brick-built inspection hatches arranged around room - [187], [189], [191] and [194] - for drainage installation network associated with E-W drains [204], [205] and [206]; possible post holder [209]. Concrete ?threshold slab abuts W wall externally. Finds: SF042.0, George V half penny (1942); SF52.0, clear bottle and moulded glass; SF053.0, ceramic NAAFI ware frags (1943); SF059, vulcanised rubber toilet seat fragments; SF273.0, Fe railing; SF276.0, Fe hut bracket; SF278.0, bottle and stopper
87		Compound T-shaped building. Global number assigned to Buildings 27, 53 and 54 as part of a single complex. Rooms A-C form an E-W wing. Concrete steps [260] against S wall at centre. Inspection hatch [243] at NW.

Building No.	Dimensions (m)	Description
		<p>Room A, 5.28m x 4.64m, partial concrete floor [259], open drain [258] against N wall, drain [264] abuts W wall externally;</p> <p>Room B, 5.28m x 4.42m, no internal features;</p> <p>Room C, 5.13 x 4.63, brick plinth [265] abuts S wall externally;</p> <p>Room D, 3.48m x 4.80; no internal features.</p> <p>Room E, 9.33m x 3.12m, concrete surface [252], interior E-W drainage gully [254] at S wall; brick and concrete plinth [255] with pipe; concrete post-pads [256] around plinth [255]; interior E-W drainage gully [257] at N wall;</p> <p>Room F, 3.07m x 1.76m , concrete surface [252];</p> <p>Room G, 3.07 x 1.62m, concrete surface [252];</p> <p>Room H, 5.30m x 4.54m; concrete surface [250]; drain installation [251] abuts W wall;</p> <p>Room I, 4.70m x 1.7m; N wall abutted by concrete path.</p> <p>Finds: 091.0, coin, Al? France?; SF092.0, ceramics, NAAFI ware; SF095.0, ceramics NAAFI and stoneware, 8 marked incl 1 '1943'; 0.96.1, ceramic lid with bitumenous seal; SF096.2, shotgun cartridge; SF096.3, metal container lid; SF096.4, Fe obj; SF097.1, SF097.2, glass vessels; SF119.0, diecast toy car; SF101.0, ceramic NAAFI ware and decorated sherd (1942); SF103.1, glass vessels; SF103.2, window glass; SF104.0, plastic obj; SF105.1, SF105.2, ink rollers; SF106.0, vulcanised rubber and Fe door handle; SF118.0, glass vessel</p>

Table 3 Type 3 Buildings Summary Descriptions

iv. Drainage

a. Introduction

The present works uncovered a substantial system of drainage features associated with the camp. These features were for the most part contemporary with the camp buildings, that is, were part of the planned layout of the camp from its inception; some instances of later additions were also noted, some of which may be related to the last stage of social-housing use or the expansion of the camp in its POW phase. The drainage features were found associated with both individual buildings, and with the paths linking them, and can be divided into surface and subsurface drainage features, as follows.

b. Surface Drainage

Surface drainage features were found associated mainly with the network of paths across the site. They were composed most often of a brick-built structure abutting the poured concrete of path surfaces, with flat brick bases and an angled side to form a narrow gully or channel. Gullies were laid both as dry-stone constructions and mortared in (*plates 71-72*). Typically these gullies were laid at the surface of their associated path, and used the sloping run of the path itself to channel water. In some cases, this gradient was enhanced by the trenching-in of the side bricks, so that the gullies were composed of vertical breeze-block facing and a brick flat base; these cases appeared to be secondary interventions, either to enhance drainage where none had been installed originally, or to increase a lack of gradient to improve the run of water.



Plate 71 Mortared brick gully [383] south of Path [381] at E end Building 70. Facing W



Plate 72 Brick gully [086] at E side Path [012]. Facing W

Surface drainage was also found as part of surface features in the floors inside and immediately outwith buildings; these cases were associated with either compound buildings or buildings clustered around courtyard areas. Thus Building 52 was furnished with open gully [223] against its north wall externally, as an open drain 0.40m wide with a rounded base; a similar open drain, [263], was cast into the concrete of concrete surface [233] at the east end of the building. Similarly, Building 87 Rooms A and E were furnished with surface-level open drainage (*plates 55-57*). Particularly in the latter case, this internal surface drainage appears less related to rain-water run-off management than to the internal function of the Building which required sluicing the floors, such as large-scale cooking or washing.

c. Sub-surface Drainage

A network of sub-surface drainage elements were recovered during the present works. These consisted of foul-water glazed ceramic pipe drains; ceramic pipe land drains; and the concrete features related to the management of this system, namely inspection hatches, junction boxes, and settling tanks.

Most common were the ceramic pipe land drains, similar to those found in improved and drained fields on greenfield sites. Most of these drains were sampled in small sondages if not exposed by the general machine stripping. These drains were cut in to the natural geology in straight-sided linear cuts, often indistinguishable from the foundation trenches of the building walls. They were uniformly butt-jointed, and composed of three pipe types: glazed ceramic pipes; unglazed terracotta; and unglazed cream/off-white pipes with ribbed exteriors (*plates 73-76*). This last type was found only on the west side of the site, associated with Buildings **20** to **74**. These drains were found most often running parallel to the long walls of accommodation blocks, that is, on the north and south sides of Type 1 and Type 2 buildings, and were often indistinguishably cut into the natural with the foundation trenches of those huts. The fill of the drain cuts was often mix of redeposited natural material and coarse gritty cinder-rich material very similar to the cinder-rich levelling material observed as the interior sub-floor fill of buildings.



Plate 73 Ceramic pipe drain [014], N side of Building 9



Plate 74 Glazed ceramic pipe drain [026], S side of Building 21



Plate 75 Ribbed ceramic pipe drain [387], S side of Building 19



Plate 76 Ribbed ceramic pipe drain [024], S side of Building 18

The foul-water glazed ceramic pipe drains were composed of sections of pipe with spigot-and-fawcet joints often sealed with pitch or bitumen. This drainage was associated with the compound buildings and with the toilet/ablution blocks: Buildings **35**, **10**, **11**, **14** and **15**. These larger foul-water drains were found capped in concrete outer shells (e.g. the large drain [298] on the southern flank of the site,

visible in *plate 45*) and articulated with the inspection hatches, junction boxes and settling tanks described below.

Inspection hatches or junction boxes were found as part of the sub-surface drainage system across the site. These features were concrete or brick and concrete square or rectilinear structures which articulated with the sub-surface drainage pipes. They were encountered both along major access routes (e.g., features [040], [041] and [042] on the north side of Road [045], described above) or in close association with buildings, notably those with sanitary or ablution-block features (Buildings **14**, (*plates 12-15*) and **35** in particular). Compound Buildings **22** and **86**, with associated Buildings **24** and **63** were also associated with substantial drainage-management features, as were the group of specialised buildings on the east flank of the site – Buildings **46**, **52**, **29** and **28** and **58**. The types of junction boxes encountered may be exemplified by the substantial network of them south of Building **24**: Features [323], [324] and [325] (*plates 77-80*) arrayed in a rough north-south alignment and connected by concrete-capped glazed ceramic pipes.

Most substantial of the drainage management features were the 5 large, complex settling tanks uncovered on the site, features [046], [128], [248], [287] and [292], with a smaller feature [074] fulfilling a similar function. Features [128], [248] and [287] were essentially similar: large rectilinear concrete tanks divided centrally into chambers, serving to filter out solid matter.

Feature [046] (*plates 81-82*), immediately west of Buildings **26** and **87**, was a tripartite settling tank, edged in concrete-mortared brick and concrete-lined, oriented north-south. It was 4.50m long, composed of three chambers arrayed north to south; the north tank measured 0.79 x 0.56m internally, the central tank 2.16 x 0.76m and the south tank 0.45 x 0.78m. This feature was not bottomed.

Feature [128] (*plates 83-84*), located on the south side of Path [127] on the north-west corner of Building **46**, was a rectilinear, brick-edged feature, 3m x 2.2m with stepped concrete sides; the lowest chamber was 1.4m in depth; it articulated with Drains [214] and [215].

Feature [248] (*plate 85*) was a settling tank with a square inspection hatch, 1.53 x 1.51m, on its north side; its main chamber measured 2.16m x 1.91m which was partitioned into two chambers. This feature was positioned immediately south of Building **29** and was associated with the complex of buildings surrounding it.

Feature [287] (*plates 86-87*) was exposed on the far eastern flank of the site, immediately north of Building **58**, a large settling tank, of cement-mortared brick rendered with cement; its internal dimensions measured 2.34m x 1.50m, with a maximum depth of 1.10m. The central tank was partitioned into two chambers, with inflow pipes from the east and outflow to the west.

Feature [292] (*plate 88*) was uncovered at the far southern and eastern flank of the site in a somewhat isolated position, south-east of Building **59** and north of the partial Building **61**. It was a cement-mortared brick structure with concrete render, 2m x 1m in size and 1.16m in depth. Its central chamber was partitioned into three tanks, two smaller tanks at its northern and southern extent and a larger central chamber. It articulated with Drains [292] and [319] to the north where they drain the Building **55** complex.

Feature [074] (*plates 89-90*) was very different in morphology and size but fulfilled the same settling or filtration function. It was a brick-edged rectilinear structure, 1.58m x 0.74m in size, partitioned centrally by a brick line; the easternmost chamber contained a glazed brown ceramic settling tank, ovoid in plan and itself divided into two chambers. This feature articulated with a further brick inspection hatch [073] to the east, and was probably an overflow settling tank related to a larger septic tank below the concrete courtyard (031).



Plate 77 General view of junction boxes [323] (left), [324] (centre) and [325] (right) south of Building 24, at right. Facing SW



Plate 78 Junction box [323] detail. Facing W



Plate 79 Junction box [324] detail. Facing E



Plate 80 Junction box [325] detail. Facing N



Plate 81 Settling tank [046], general view. Facing N



Plate 82 Settling tank [046], general view. Facing S



Plate 83 Settling tank [128] with Path [127], general view. Facing W



Plate 84 Settling tank [128] with Building 44 in background. Facing N



Plate 85 Settling tank [248], general view. Facing SW



Plate 86 Settling tank [287] with Path [278] at right, general view. Facing N



Plate 87 Settling tank [287], general view. Facing E



Plate 88 Settling tank [292], general view. Facing E



*Plate 89 Settling tank [074] against S wall Building 22
Room F. Facing S*



*Plate 90 Settling tank [074] with [075] in
background. Facing E*

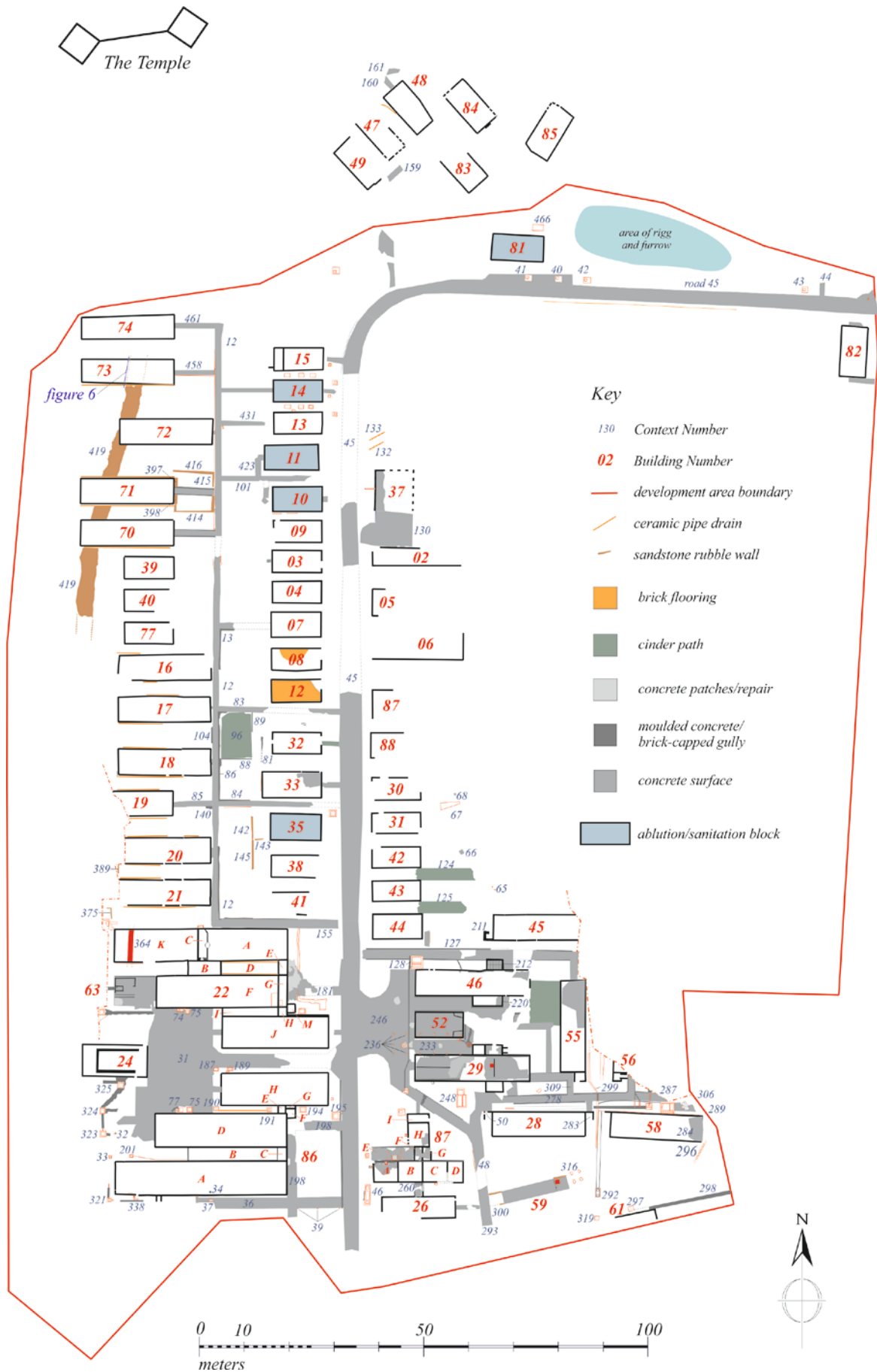


Figure 4 Site plan



Figure 5 Air photo, 1946 with identified buildings. NMRS with AA additions

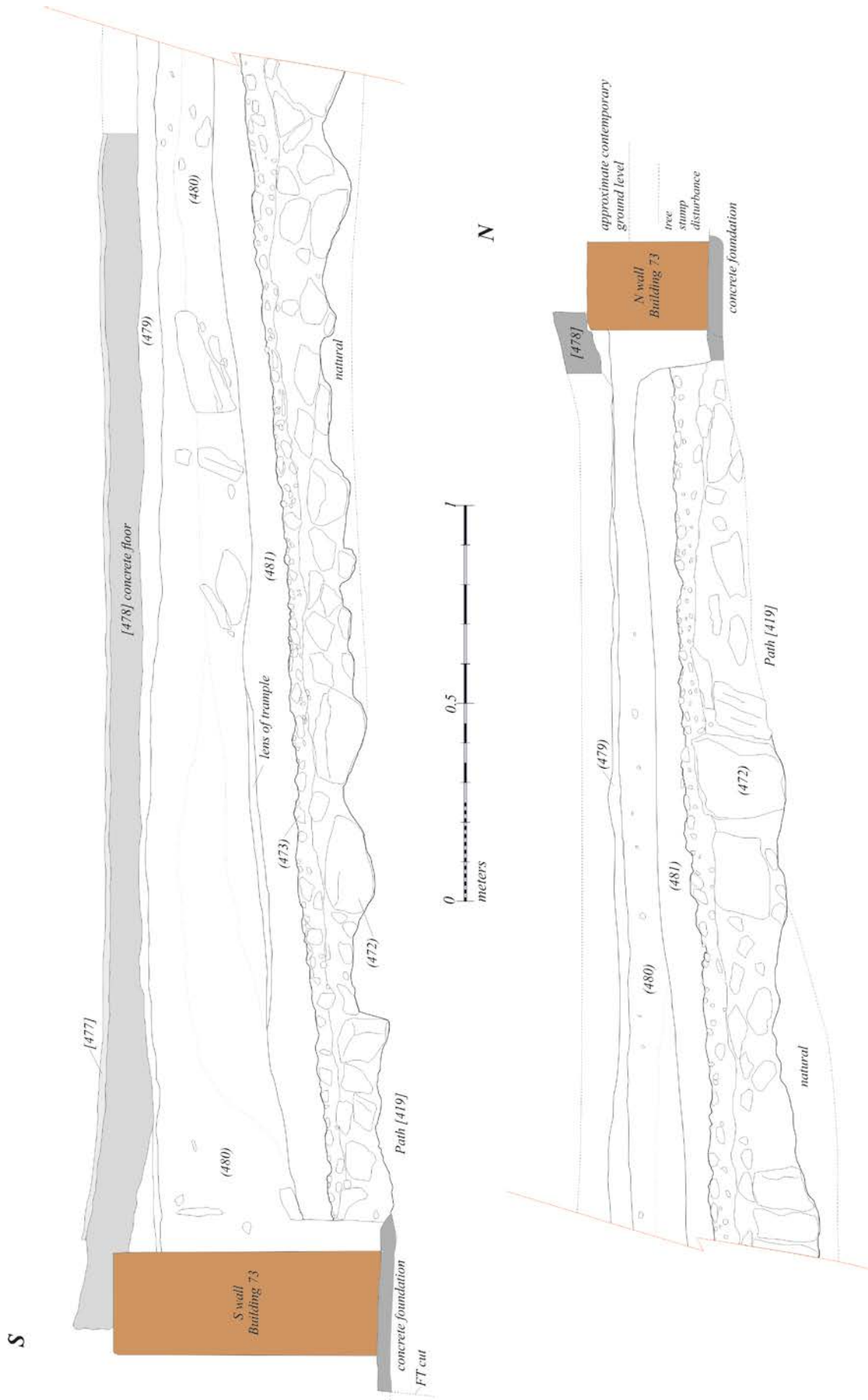


Figure 6 East-facing section through Building 73 with Estate Drive [419].

5. Summary and Discussion

i. Introduction

The archaeological works at the Dumfries House Farm Education Centre revealed features related to an early and important Ayrshire estate, as well as a large part of the central section of the Pennylands Camp 22, a Second World War British Army camp later used to incarcerate prisoners of war, house foreign Allied forces before repatriation, and provide housing for the local civilian population in the post-War period.

ii. Early Estate Features

The largest and most significant feature related to the Dumfries House policies uncovered during the present works was Path [419], a substantial whin and red sandstone rubble track laid in a gently sinuous, roughly north-south orientation, on the west flank of the site. Its course and orientation strongly suggest that Path [419] is associated with the Temple, a category A listed structure immediately north of the present development area. The Temple is described as a 'pair of battlemented square lodges set diagonally and flanking screen wall with centre gateway' (HES, LB96 Description) and was intended as a gateway into the Dumfries House estate from the north, as is apparent in John Adam's 1760 specification of it as a '*Gateway, Porter's Lodge, a Temple & walls adjoining, being an Entrance propos's for the Right Hon The Earl of Dumfries's Park at Leifnorris*' (Simpson & Brown 2008: 85). No present path, road or track links it to the rest of the estate, however.

Figure 7, below, is an excerpt from the 1772 estate plan taken from the Mountstuart archive on Bute, sourced by Simpson & Brown Architects and Addyman Archaeology. This plan, which depicted intended improvements to the estate, shows a sinuous estate drive extending from the main house to the south to the Temple at the top end of the plan. This drive was an amendment to an original conception of a straight axial route leading from Dumfries House (which itself does not appear on present evidence to have been built). The amended drive does not appear on later estate plans or maps: figure 8, for instance, shows the 1869 OS map on which no drive appears. This main drive, therefore, was a short-lived feature. Although the Temple had been intended as a grand entrance into the Dumfries House policies from the north, the refusal in 1773 by Lord Auchinleck, who owned the land to the north of the Temple, to grant requests from 5th Earl of Dumfries and the Countess for the construction of a road north from the Temple to the main road to Kilmarnock and Cumnock (Simpson & Brown 2008: 86 quotes the aristocratic correspondence) rendered this route obsolete. The estate drive was abandoned, leaving the Temple as an isolated feature. The archaeological evidence indicates that the estate drive on the 1772 improvement plan was indeed built – it can be equated with Path [419] – but fell out of use soon thereafter.

Little other evidence for the earlier landscape use was found during the present works, with the exception of a linear ditch feature, Ditch [364] encountered solely in the footprint of later camp Building 22, and some poorly-preserved traces of possible rig and furrow towards the north-eastern side of the development area.



Figure 7 Excerpt of 1772 Estate Improvement Plan, showing Path [419] leading to the Temple at the N.

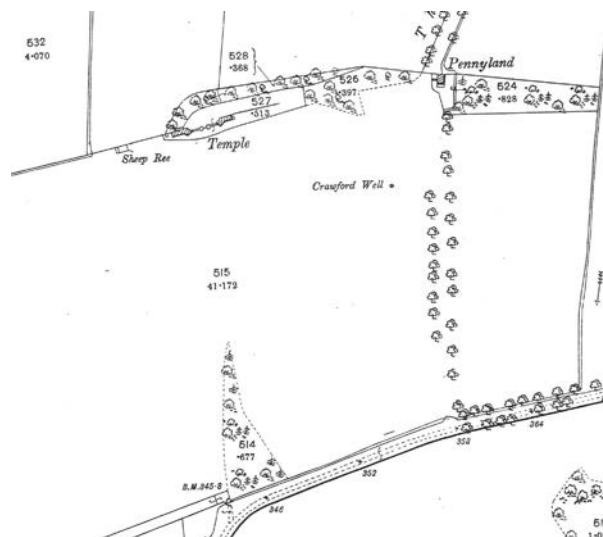


Figure 8 Excerpt of 1896 OS 1st Edition map showing the Temple as an isolated feature. NLS.

iii. Camp 22 in the Second World War

The present works revealed a large part of the central section of Pennylands Camp 22, originally founded as a British Army camp and later repurposed as an internment and repatriation camp. After the war it was used as housing for civilians, as discussed below.

Some 66 individual structures were recorded and identified during the works reported on here, as well as a network of roads, paths, and fence-lines associated with the camp, and a large artefactual assemblage associated with the buildings. These results therefore contribute to the investigation of the materiality of total institutions and incarceration (Goffman 1961; Myers and Moshenska (eds.) 2011); the salvaging of 20th century army camps, which have been compared to mediaeval 'lost villages' (Hellen 1999: 193) and remain until recently relatively under-studied and rarely excavated (Banks 2011: 113; Thomas 2003: 4); the material remains of Britain's preparations for, and managing of the needs of, war; and the architectural solutions adopted to the needs of housing substantial populations at short notice (Mallory and Ottar 1973).

The precise nature and initial founding of the camp itself requires some additional historical research. Dumfries House itself was partially requisitioned for Army accommodation in February 1942, and by July 1942 both wings of the main house were also requisitioned (Simpson & Brown 2008: 172); it appears the Army Camp was established at this time (Love 1991: 161) and was originally a tented camp (Cumnock History Group, pers comm). The camp was imposed on an area of enclosed land, and with the exception of an area towards the north end of the site, which preserved some traces of earlier cultivation, and the north-eastern flank of the site around Path [419], the topsoil strip and excavation of the camp area revealed that the central area of the camp had been reduced to the level of the natural geological sands and gravels for the imposition of the buildings and access-track network, as subsoils were generally not encountered across the site.

As noted in the results section above, the structures recording may be divided into three broad types, determined by their foundations, wall types, size, and shape, and by consultation of the 1949 air photo which provided additional information of the roofs and superstructures of the buildings. In general, the buildings encountered at the camp were composed entirely of brick, concrete, some steel, and corrugated asbestos cement. The bricks, as clearly indicated by the three brickmarks found across the site, ANNBANK, DICO (the Dalmellington Iron Company) and LITTLEMILL, were locally made; the British Army tended to rely on civilian, and local, contractors for the construction of the camps (Mallory and Ottar 1973: 183). Timber and steel, as building materials, were in acutely short supply in Britain in 1939-1943, such that in 1939 the Directorate of Fortifications had determined that steel and timber should be used only for portable hutting, allocating asbestos cement and concrete to static hut types (*ibid.*). However, after May 1943, when Allied victory in the Atlantic freed up supplies of timber and steel from the United States and Canada, restrictions on those materials were eased slightly, and from 1943 the Nissen hut, and related forms of parabolic-roofed structures, became again more widely used. The pattern of brick and concrete as the main constructional materials was, however, maintained at Camp 22. *Type 1* huts, as described in the results section above, may be equated broadly with either Nissen huts or curved asbestos huts, both with parabolic roofs of either corrugated steel or asbestos cement (*figure 9*; this is intended as a broad preliminary category: there were many hut types in use). These huts, at Camp 22, were often functionally specialised as ablution or sanitary blocks; others are too poorly preserved to indicate function.

Accommodation appears to have been provided primarily by the *Type 2* huts, which were found to be larger than the *Type 1* huts and were furnished with pitched roofs. The data on the foundation for upright stanchions, and the use of concrete pads, and the span of the recovered buildings, suggest that these structures were Ministry of Works and Planning Standard Huts (“MoWP huts”) (*figure 9*, bottom row). These structures were introduced in late 1942, mainly for larger-span structures and to save on steel (Mallory and Ottar 1973: 189).

The *Type 3* huts identified in the present works include specialised, formally distinct buildings, and compound buildings. These compound buildings are most likely to have had a communal or ‘public’ function (see *table 4* below for a list of building functions at Camp 22 in the POW phase) – dining halls, canteens, and so on. Thomas (2003: 5) notes that, for Prisoner of War camps, the largest single structure was often the Camp Reception Station, that is, the camp hospital or International Committee of the Red Cross Building, often composed of three interlinked MoWP huts. Buildings **22** and **86** here may be suggested as likely candidates for such functions.

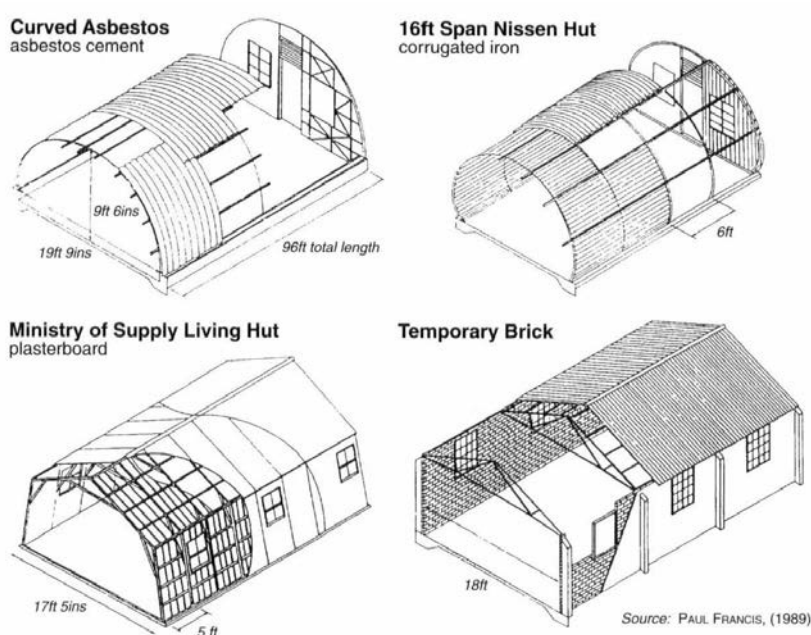


Figure 9 Common hutting types. *Type 1* huts here, top row; *Type 2*, bottom right. After Hellen 1999: fig. 6.

Around 1943, the Army camp became a Prisoner of War camp; it probably housed mainly Italian POWs in its initial stages, as until June 1944 German POW numbers held in Britain were ‘insignificant’ (Hellen 1999: 194). With the surrender of Italy on September 8th 1943, these internees were no longer enemy combatants and were released to working camps or elsewhere; one such was close to Camp 22 (ibid: 193). Camp 22 appears on Hellen’s map of ‘base’ internment camps (ibid: fig 4); these were camps at which ‘German prisoners would be screened by the PWIS(H) [Prisoner of War Interrogation Section (Home)] and politically “graded” before being sent on to other camps’ (ibid: 193). These gradings, from A+ to C+, were popularly known as ‘black’, ‘grey’ and ‘white’ grades: ‘black’ or dedicated Nazi sympathisers, were generally sent further north in Scotland, to camps such as Camp 21 at Cultybraggan. Further indications of Camp 22 functioning as a base camp comes from an account in Campbell (2007: 10) in which German prisoners, having been graded, arrive from Camp 22 to Watten, Camp 165, for internment.

The allocation of function to individual buildings was not always possible, given the state of preservation of the building foundations. Further, it is clear that these army and internment camps were not built according to a strict central plan of camp layout; ‘the internal arrangement of camp buildings and functions varied considerably’ (Hellen 1999: 207) and local contractors were used by the Army for the implementation of the camp construction, allowing for variations. The Geneva Convention Articles of 1929 spelled out the requirements for internment camp facilities; Article 10 mandated that the accommodation for POWs was to be of the same standard in terms of lighting, heating and sanitation, as that afforded the troops of the occupying power (Banks 2011: 116); this requirement makes it easy to see why a former British Army camp would be reused as a POW camp, and poses challenges for the archaeological detection of the two phases of use. Further Articles of the Convention also spelled out the requirements for food, clothing, and sanitation (Articles 11-13 respectively). For the case of Camp 22 during its POW camp phase, however, Wolff (1974) drew on historical data from the International Committee of the Red Cross to determine the numbers of buildings allocated to particular functions at the camp; this data is given in *table 4*, below; at the time, Camp 22 is recorded as housing 3400 POWs.

<i>Number of Buildings.</i>	<i>Function</i>
110	Living/Sleeping
9	Ablutions
9	Latrines
9	Sickbay
5	Cookhouse
5	Dining Hall
5	Workshops
4	Showers
3	Drying rooms

<i>Number of Buildings.</i>	<i>Function</i>
1	Chapel
1	Theatre
1	Canteen
1	Hobby shop
1	Delousing chamber
2	Unused
Total	166

Table 4 Functional distribution of Pennylands Camp 22 buildings according to ICRC sources. Data from Wolff (1974) cited in Hellen (1999: 207)

The rich artefactual assemblage from the site may suggest some functional attributions, though the nature of the overburden, and the processes of demolition at the camp's abandonment, has meant that few artefacts had more than a general association with a particular building: finds were not found securely on floor contexts. Nevertheless, the combination of NAAFI ware ceramics, and butchered animal remains, found in and around Buildings 55 and 56 suggest these may have functioned as kitchen, refectory, or canteen buildings, as does their spatial placement on the edges of courtyard areas.

Fence-lines and associated ditches are of particular interest in examining the material remains of incarceration (cf. Banks 2011); these proved poorly preserved at Camp 22, though some indications remain. Building 82, on the far eastern side of the site, appears associated with a main camp Road [045] and its junction with another north-south axis route (outwith the development area) and was associated with apparent gate stanchions. The north side Road [045] was at this spot furnished with a substantial concrete post-installation probably associated with one of the major fence-lines running east-west along the north side of the camp. North of Building 45, fragmentary post-setting [065] indicated a possible fence-line, also visible in the air photo (*figure 6*) as an oblique feature aligned north-west to south-east from the north frontage of Building 45. Gate emplacements were also recorded between Buildings 28 and 58, controlling access to the southern flank of the site, and to the south of Path (036), south of Building 86, again controlling access to the southern flank of the site.

A further aspect of the significance of Camp 22 is its impact on the wider Ayrshire community and economy. The camp was not an isolated, sealed unit; prisoners were active in the local economy both in terms of their labour and as buyers and sellers of goods. Prisoners made items for sale to the local community (Love 1991: 161). As a labour force, Hellen (1999) showed that Ayrshire, with East Lothian, had the highest percentages of POWs as a proportion of male agricultural workers in Scotland: 860 of 8,331 in June 1946 for Ayrshire – not all from Camp 22, but a significant factor in the local agricultural community.

The POWs at Camp 22 had been dispersed by 1947, when the camp became a Repatriation Centre for Polish forces; to what extent the material conditions of the camp changed with this change of use is not immediately clear from the archaeological evidence.

iv. Post-War Housing

Camp 22 came to be used in 1948 as de-facto social housing as people moved in to the camp apparently ‘abandoned by authorities’ (Love 1991). By 1951, the *Third Statistical Account* records 120 ‘squatter’ families totalling 122 men, 115 women and 143 children resident in the camp (Strawhorn & Boyd 1951). Remarkably, the air photo series captures this stage of the camp’s use (see *figure 3A*), and shows that these families inhabited a partially demolished camp. Most of the west side of the camp -- all Buildings north of Building 22 up to Building 74, but excluding Buildings 40 and 77 – may be seen demolished. Given that these buildings were demolished so early, it appears that the sandstone walling on the east face of Building 71 and west of Building 35 are indeed related to the army camp or POW phase, and not domestic embellishments by the civilian population, as seemed likely during excavation.

By contrast, Buildings 22, and, notably, Buildings 29, 52 and 46 may be seen as still standing and presumably in use. This indicates that Buildings 29, 52 and 46, associated with a major concreted open area, had both a special communal function, preserved for the use of the incoming civilian population, and a longer use-life, extending into the 1950s. This area is also characterised by the rare clear chronological distinction of drainage features cutting earlier concrete features, or intercutting previous drainage features, suggesting the refurbishment of water and drainage infrastructure after the camp had fallen out of official POW use. The area is also characterised by a distinctive mix of concrete with red aggregate inclusions filling patches and repair in the concrete surfaces, again suggesting a distinct phase of use not otherwise attested across the site. From the evidence of the air photos, therefore, apart from the aforementioned standing buildings, it appears that the bulk of the 1950s social housing population inhabited the eastern and northern edges of the camp (mostly outwith the present development area). The spatial layout of these areas, indeed, suggest they were guard or officer accommodation in earlier phases of the camp use and therefore perhaps more desirable than the central gridded ranks of prisoner accommodation. These areas were subject to previous archaeological programmes, and some of the artefactual richness of their assemblage, which included an infant’s feeding bottle, condiment containers and cosmetics (Rennie 2014: 17), may be better placed in the social housing phase of the site’s use rather than the POW or Army camp phase.

Although Love (1991) and the *Third Statistical Account* (Strawhorn and Boyd 1951: 664-5) refer to ‘squatter’ families, as early as December 1948, in response to questions by Emrys Hughes, MP for South Ayrshire, the then Minister for War, Emanuel Shinwell, agreed that the Pennylands Camp was to be released to the South Ayrshire Council for housing (Hansard, HC Deb 07 December 1948 vol 459 c264) so this occupation does not appear entirely illicit. Strawhorn and Boyd (1951: 664) note that in this phase ‘water closets’ were still communal and that not all buildings were provided with mains water, or gas.

By the late 1950s, however, the camp had been completely cleared. The camp’s process of demolition involved the clearance of all upstanding structures down to the foundations, as attested by the results of the present works. Oral testimony (David Gibson, pers. comm.) indicates that the camp building materials were salvaged; whole concrete slabs such as those preserved in structure [212]) were valuable as was timber, steel and perhaps even asbestos cement panels. In the mid-1970s, the field on which the camp had stood was planted for commercial forestry (Simpson & Brown 2008: 185): until the present redevelopment, the last phase of use of the site.

6. Recommendations

The next stage of the project will be to produce a costed Post-excavation research and publication proposal for the site. It is recommended that this should cover all stages of excavations at the camp as well as undertake some primary archival research into the building and working of the camp, at the National Archives in Kew. The numerous finds have the potential to provide further detail as to life in the camp and the development of the site. Alongside the project, an HLF community history project,

Camp 22 Pennylands, has recorded the remaining buildings of the camp, undertaken extensive and ongoing archival research and produced an Oral History archive of 18 interviews with people who have memories of the camp in all its phases. It is proposed that in conjunction with the client, WoSAS and Cumnock History Group a publication proposal could be developed that covered all periods of the history of the camp and include the archaeological results, finds, historical research and oral history, providing an attractive resource and suitable conclusion to the project.

References

Arabaolaza, I 2012 *Dumfries House: Data Structure Report*. Guard Archaeology unpublished report no.3543.

Banks, I 2011 'Control or Repression: Contrasting a Prisoner of War Camp and a Work Camp from World War Two.' Pp. 111-28 in Myers and Moshenska (eds).

Campbell, V 2007 *Camp 165 Watten*. Whittles.

Dunbar, L 2009 *Dumfries House Adventure Playground, Archaeological Works: Data Structure Report*. AOC Archaeology Group unpublished report no.21411.

Goffman, I 1961 *Asylums*. London: Penguin.

Hellen, J A 1999 'Temporary Settlements and Transient Populations. The Legacy of Britain's Prisoner of War Camps.' *Erdkunde* 53: 191-219.

Jones, E 2016 *Dumfries House – Memorial Garden works: Archaeological Watching Brief*. Addyman Archaeology unpublished report 1703.

Karsgaard, P and Jones, E 2016 'Dumfries House - Farm Education Centre Watching Brief and Excavation', *Discovery & Excavation Scotland* 17: 54-55.

Love, D 1991 *The History of Auchinleck – Village and Parish*. Auchinleck: Carn Publishing.

Mallory, K and Ottar, A 1973 *Architecture of Agression. A History of Military Architecture in North-West Europe 1900-1945*. London: The Architectural Press.

Mooney, K 2014 *Woodland & Farm Cottages, Dumfries House, Cumnock: Data Structure Report*. Guard Archaeology unpublished report no.3877.

Myers, A and Moshenska, G (eds) 2011 *Archaeologies of Internment*. New York: Springer

Rennie, C 2014 *Drill hall and Cottage, Dumfries House policies: Data Structure Report*. Guard Archaeology unpublished report no.3863.

Simpson & Brown 2008 *Dumfries House Estate, Ayrshire. Conservation Plan*.

Strawhorn, J and Boyd, W 1951 *Ayrshire. The Third Statistical Account of Scotland*. Edinburgh and London: Oliver & Boyd.

Thomas, R J C 2003 *Prisoner of War Camps (1939-1948)*. English Heritage Project Report.

Wolff, H 1974 'Die deutschen Kriegsgefangenen in britischer Hand.' In E. Maschke (ed.), *Zur Geschichte der deutschen Kriesgefangenen des zweiten Weltkrieges*. Munich.

Appendix A Context Register

Context No.	Trench/Building/Area	Description	Dimensions	Date	Initials
(001)		Leaf-litter/topsoil		08/02/2016	KmacF
[002]		Modern services, along road side		09/02/2016	KmacF
[003]	Hut 1	Building 1, brick built, in path to pond	10.95 x 5.35	09/02/2016	KmacF
(004)	Hut 1	Fill of Building 1, redeposited natural	10.95 x 5.35	09/02/2016	KmacF
[005]		Cement slab to W of (004)	3.00m x 4.90m	09/02/2016	KmacF
[006]	Hut 2	Hut 2, S elevation exposed and removed		09/02/2016	KmacF
[007]	Hut 3	Hut 3		09/02/2016	KmacF
[008]	Hut 4	Hut 4		09/02/2016	KmacF
[009]	Hut 5	Hut 5		09/02/2016	KmacF
[010]		Brick and concrete drain	0.93m x 0.88m x 0.76m deep	15/06/2016	RAM
[011]		Brick and concrete drain	1.06m x 1.14m x 0.55m deep	15/02/2016	SMC
(012)		N-S Concrete path	18.9m x 1.44m; 1.40m x 2.58m x 0.11m	15/02/2016	RAM
[013]		Brick and flagstone drain	0.05m deep x 0.20m wide	15/02/2016	RAM
[014]		Ceramic drain	2.40m long x 0.14m thick	17/02/2016	RAM
[015]	Hut 7	Cut for foundation trench of Hut 7		17/02/2016	RAM
(016)		Fill of foundation cut [015]		17/02/2016	RAM
(017)		Concrete path N of Hut 10	6.20m long x 1.22m wide	17/02/2016	SMC
[018]		Concrete drain with cover, between Hut 13 and 14	1.14m x 0.85m (cover 0.70m x 0.56m)	18/02/2016	RAM
[019]		Concrete drain S of Path (023)	0.55m x 0.55m	18/02/2016	RAM
[020]		Concrete drain E of Building 15		18/02/2016	RAM
(022)		Concrete path N of drain [020]	3.77m x 0.9m	18/02/2016	RAM
(023)		Concrete path adjacent to Hut 14	2.3m x 0.92m	18/02/2016	RAM
[024]		Ceramic drainage pipe, associated with Hut 18	2.6m; 0.10m diameter; 0.30m segments	19/02/2016	RAM
(025)		Concrete path/pad associated with Hut 19	1.20m x 2.7m	19/02/2016	RAM
[026]		Ceramic pipe, oriented E-W	3.10m; 0.18m diameter	19/02/2016	RAM
[027]		Ceramic pipe, oriented E-W	3.8m; 0.13m diameter;	19/02/2016	SMC
[028]		Ceramic pipe, oriented E-W	7.5m	19/02/2016	SMC
[029]		N-S running ditch cut	4m x 1.18m	19/02/2016	RAM
(030)		Fill of ditch [029]	E-W 3.95m x 1.83m; N-S 2.65m x 6.65m	19/02/2016	CD
(031)		Concrete path/road between Buildings 22 and 34	30.10m x 16.80m x 0.15m deep	22/02/2016	SMC
[032]		Ceramic post hole in concrete	Pipe diameter: 0.13m; concrete diameter: 0.4m	22/02/2016	SMC
[033]		Drain/manhole S of (032)	0.59m x 0.58m	22/02/2016	SMC
[034]		Ceramic pipe (reused as?) post hole, associated with S wall of Hut 25	0.45m x 1.24m	22/02/2016	SMC
[035]		Brick drain manhole within pavement (036)	0.93m x 0.6m x 0.11m	23/02/2016	SMC

Context No.	Trench/Building/Area	Description	Dimensions	Date	Initials
(036)		Concrete pavement associated with S wall of Building [025]	Stepped - at widest 3.4m x 32.97m	23/02/2016	SMC
[037]		Drain within (036)	0.47m x 0.32m x 0.13m	23/02/2016	RAM
[038]		NE corner of brick drain S of Hut 25, S wall	0.4m x 0.10m	23/02/2016	RAM
[039]		Metal fence posts	9.5m x 0.04mx 0.25m	23/02/2016	SMC
[040]		Concrete drain E of drain [041]	1.54m x 1.5m	24/02/2016	SMC
[041]		Concrete drain, northernmost	1.65m x 1.40m	24/02/2016	SMC
[042]		Drain concrete, E of [040]	1.66m x 1.32m	24/02/2016	SMC
[043]		Drain concrete E of [042]	1.36m x 1.36m	24/02/2016	SMC
(044)		North path off North road (045)	3.0m x 1.1m	24/02/2016	RAM
(045)		N road running E-W, returns to south	3.1m wide and 0.15m deep	24/02/2016	RAM
[046]		Concrete brick Tank	4.50m x 0.78 m at widest	24/02/2016	AJLM
[047]		Concrete pad N of Hut 26		24/02/2016	AJLM
(048)		Concrete path E of Hut 27	2.30m wide and 0.13m deep	24/02/2016	AJLM
[049]		Ceramic drain W of path (048)		24/02/2016	AJLM
[050]		Ceramic drain cutting through Hut 28	0.15m diameter	24/02/2016	AJLM
(051)		Surface between Huts 28 and 29	4.5m x 4.3m	24/02/2016	RAM
[052]	Hut 29	Concrete surface Hut 29 and drain channel. Same as [237]=[303]		24/02/2016	AJLM
[053]	Hut 29	Brick plinth in Hut 29	0.84 x 0.81m	24/02/2016	AJLM
[054]		Concrete flags N of Hut 29		24/02/2016	AJLM
(055)	N Road	Topsoil		25/02/2016	AJLM
(056)		Sandy light brown clay - furrow fill		25/02/2016	AJLM
(057)		Dark grey silty clay subsoil		25/02/2016	AJLM
[058]		Cut		25/02/2016	AJLM
(059)		Fill for cut [058]		25/02/2016	AJLM
[060]		Structure/path N of Hut 29	2.1m x 1.2m at widest	26/02/2016	AJLM
[061]	Hut 46	Wall N of [060] -- part of Building 46	3.4m x 0.23m	26/02/2016	AJLM
[062]	Hut 46	Submerged wall N of [061] -- part of Building 46	3.50m x 0.23m exposed	26/02/2016	AJLM
[063]	Hut 46	Submerged wall N of [062] -- part of Building 45	3.50m x 0.42m exposed	26/02/2016	SMC
[064]		WNW-ESE wall N of [063], partially submerged. Part of Building 45	3.50m x 0.24m exposed	26/02/2016	SMC
[065]		2x post holes	0.05m x 0.05m x 0.23m damaged height	26/02/2016	SMC
[066]		Concrete platform	60m x 0.90m	29/02/2016	SMC
(067)		Rectilinear cut with vertical sides and flat base. Filled by (069)	4.50m x 1.90m x 0.20m	29/02/2016	SMC
[068]		Concrete base N of [067]	0.83m x 0.54m	29/02/2016	SMC
(069)		Fill of [067]. Compact dark grey-black gritty gravel containing asbestos cement fragments, CBM.	1.90m x 4.5 cm x 0.2 cm	29/02/2016	SMC
[070]		Pipe N of road [035]		29/02/2016	SMC
(071)		Path at E end to entrance of Hut 32	5-8 cm thick	02/03/2016	TOA
[072]		Pit to N of Hut 32, brick and dark cinders fill			
[073]		Manhole/drain adjacent to exterior S wall of Hut23	1.07m x 1.14m x 15cm		SWC

Context No.	Trench/Building/Area	Description	Dimensions	Date	Initials
[074]		Settling tank adjacent to exterior S wall of Hut 23	1.58m x 0.79m		SWC
[075]		Manhole/drain adjacent to exterior N wall of Hut 34	1.36m x 1.24m		JB
[076]		Toilet adjacent to exterior N wall of Hut 34	1.49m x 0.84m		JB
[077]		Channel in concrete leading to [076]	1.44m x 0.26m x 0.09m		JB
[078]	Hut 33	Concrete flooring within Hut 33. Same as [094]			TOA
[079]		Ceramic piping along W end of Hut 33			
(080)		Gritty black cindery spread abutting E end of Hut 32, exterior, extending to Road [045]		04/03/2016	SMC
[081]		Brick built drainage channel at W end of Hut 32		04/03/2016	SMC
(082)		Cross path extending E from path (012)	1.25m	04/03/2016	TOA
(083)		Cross path extending E from path (012), runs between Huts 12 and 32 (4' concrete)	1.25m	04/03/2016	TOA
(084)		Cross path extending E from path (012), runs between Huts 33 and 35 (4' concrete)	1.25	04/03/2016	TOA
[085]		Brick built man-hole access to drainage at NE angle of Hut 35	1.6m E-W x 1.5m N/S	04/03/2016	TOA
[086]		Cinder-block edging on N side of path (084), returning along E side of Path (012)	10.5m	04/03/2016	TOA
[087]		Brick edging along S side of path (084), angled setting		04/03/2016	TOA
[088]		Brick edging/kerb extending E from path (012)		04/03/2016	TOA
[089]		Brick edging/kerb extending S from path (083)	N-S 4.2m and E-W 1.3m	04/03/2016	TOA
(090)		Concrete path to E end of Hut 33		04/03/2016	TOA
[091]		Arrangement of sewage drains within Hut 35, ceramic pipes set in concrete		04/03/2016	TOA
[092]		Red brick foundations Hut 33	13.4m x 4m x 0.2m	08/03/2016	DS
(093)	Hut 33	Made up ground/level for concrete floor [094], Hut 33	5.5m x 4m x 0.2m	08/03/2016	DS
(094)	Hut 33	Concrete shuttered floor, Hut 33	3.9m N-S x 3.7m E-W x 0.2m	08/03/2016	DS
[095]	Hut 33	Possible concrete plinth/stove base, Hut 33	1.1m E-W x 0.5m N-S x 0.2m	08/03/2016	DS
(096)		Black gritty cindery area to W of Huts 32 and 33 and E of (012), bounded by (083) and (084)	10.5m x 0.25m deep	08/03/2016	SMC
[097]	Hut 34	Red brick foundations Hut 34	11.8m x 5.8m x 0.25m	08/03/2016	DS
[098]		Concrete manhole, Hut 34	8.7m E-W x 0.9m X 0.05m	08/03/2016	DS
[099]		Rodding NE/SW cover concrete Hut 34	1.3m x 0.4m x 0.02m	08/03/2016	DS
[100]		As above NW/SE Hut 34	3m x 0.5m x 0.01m	08/03/2016	DS
[101]		As above NE/SW Hut 34	2.3m x 0.5m x 0.02m	08/03/2016	DS
[102]		Internal foundations N/S Hut 34	5.3m x 0.5m x 0.01m	08/03/2016	DS
(103)		Concrete path from path (012) to Hut 17	0.60m x 0.30m	09/03/2016	AJLM
[104]		Brick drain along W edge of path (012) between Huts 17 and 18	3.48m x 0.30m	09/03/2016	AJLM

Context No.	Trench/Building/Area	Description	Dimensions	Date	Initials
(105)		Concrete path from path (012) to Hut 18	1.24m x 0.48m	09/03/2016	AJLM
[106]		Sandstone cobble corners of (096)	1.6m x 0.3m	09/03/2016	SMC
[107]		Brick edging/drain remains? W side of N segment most of (012) path N-S	1.73m x 0.11m	14/03/2016	SMC
[108]		Metal drain pipe under N most (012) path N-S, displaced	0.76m	14/03/2016	SMC
[109]		Concrete block/metal fixture assigned with (110)	0.51m x 0.32m x 0.19m	14/03/2016	SMC
[110]		Brick linear feature E of N most (012) path N-S assigned with (109)	1.55m x 0.21m x 0.10m	14/03/2016	SMC
(111)		New N pathway E-W concrete possibly assigned with (012)	2.64m x 0.44m	14/03/2016	SMC
[112]		Drainage pipe ceramic under (111)	0.37m x 0.15m	14/03/2016	SMC
[113]		Brick linear feature S edge of (111)	0.33m x 0.25m x 0.07m	14/03/2016	SMC
[114]		Red brick foundations	0.3m	15/03/2016	DS
(115)		Mixed in fill/ foundation	0.25m thick	15/03/2016	DS
[116]		Shuttered concrete foundations	1m x 1m x 0.2m	15/03/2016	DS
[117]		Brick square feature possible drainage, E of Hut 35, N of (118)	1.51m x 1.54m	15/03/2016	SMC
[118]		Brick square feature possible drainage/manhole, E of Hut 35, S of [117]	1.20m x 1.20m	15/03/2016	SMC
[119]	Hut 31	Possible foundation trench S edge of Hut 31, Cut	11.6m x 0.5m x 0.2m	16/03/2016	AJLM
(120)	Hut 31	Upper fill of [119]		16/03/2016	AJLM
[121]	Hut 42	Possible foundation trench S edge of Hut 42, Cut	11.5m x 0.5m x 0.2m	16/03/2016	AJLM
(122)	Hut 42	Upper fill of [121]		16/03/2016	AJLM
[123]	Hut 43	Brick, Fe pipe drain, N wall, Hut 43	11.3m x 0.15m	16/03/2016	AJLM
(124)	Between Huts 42 and 43	Cinder surface between Huts 42 and 43	2.7m x 10.7m x 0.2m	16/03/2016	AJLM
(125)	Between Huts 43 and 44	Area of dark cinder surface	2.6m x 10.7m x 0.2m	16/03/2016	AJLM
(126)	E of Hut 44	N/S Path	3.7m x 1.4m x 0.1m	16/03/2016	AJLM
(127)	S of Hut 44	E/W Path	49.5m	16/03/2016	AJLM
[128]		Square brick structure (sewer?) S of Hut 44	3m x 2.8m	16/03/2016	AJLM
[129]		Bricks abutting [128] to West, part of structure	N-S 27.0m x 1.20m; E-W 2m x 3.2m	16/03/2016	AJLM
(130)	Hut 36, 37	Concrete surface N of Hut 36, S of Hut 37	7.70m x 3.80m	17/03/2016	AJLM
[131]	Hut 37	Cast Fe pipe E/W from Hut 37		17/03/2016	AJLM
[132]		Ceramic drain pipe, brick edging, ENE- WSW, N of Hut 37	4m	17/03/2016	AJLM
[133]		Ceramic drain pipe, N of [132]	1.80m x 0.35m x 0.18m	17/03/2016	AJLM
[134]	Hut 37	Red brick wall Hut 37		17/03/2016	DS
[135]	Hut 36	Red brick wall Hut 36	3.4m N-S x 5m E-W	17/03/2016	DS
(136)	Hut 36	Concrete flooring Hut 36	4.45m x 3.55m	17/03/2016	DS
(137)	Hut 36	Levelling deposit beneath (136)		17/03/2016	DS
[138]		Ceramic drain pipe N of [133]	0.20m external diameter	21/03/2016	AJLM
[139]		Ceramic drain pipe N of Hut 20	0.15m diameter	21/03/2016	AJLM
[140]		Mortared and loose brick SW	1.43m x 0.48m	21/03/2016	AJLM

Context No.	Trench/Building/Area	Description	Dimensions	Date	Initials
		corner of path (012), path (085)			
(141)	W of Hut 35	N segment of possible path or garden plot	7.22m x 2.40m	22/03/2016	SMC
[142]	W of Hut 35	Stone edging W of (141)	0.75m x 0.25m/0.05m - 0.15m x 0.15m/0.06m	22/03/2016	SMC
[143]	W of Hut 35	Centre partition of (141) and (144) stones	0.3m x 0.32m/0.03m - 0.19m x 0.08m/0.06m	22/03/2016	SMC
(144)	W of Hut 35, 38	S segment of possible path or garden plot	10.70m x 2.70m	22/03/2016	SMC
[145]	W of Hut 35, 38	Brick edging, N-S	6.9m x 0.08m	22/03/2016	SMC
[146]	W of Hut 35, 38	Brick edging W-E along path (084)	5.9m x 0.08m x 0.07m	22/03/2016	SMC
[147]	Hut 31	Red brick foundations	11.3m x 5.1m	23/03/2016	DS
(148)	Hut 31	Mixed mottled grey-brown sandy clay interior infill of Building 31	11.3m x 5.1m	23/03/2016	DS
[149]	Hut 42	Red brick foundations	11.2m x 4.9m	23/03/2016	DS
(150)	Hut 42	Interior infill of [149]		23/03/2016	DS
(151)	Hut 20	Concrete path to East, joining path (012)	2.30m x 0.70m	23/03/2016	AJLM
[152]	E of path (012)	Drainage channel	N-S 16.15m x 0.41m; E-W 17.50m x 0.3m	23/03/2016	SMC
[153]	E of path (012)	Metal pipe associated with (152)	1.20m x 0.06m	23/03/2016	SMC
[154]	Path (012) fabric	Brickwork part of (012)	1.20m x 1.70m	23/03/2016	SMC
(155)	SE of Hut 20	E/W Path	28.40m x 2.10m x 0.05m	23/03/2016	SMC
[156]	Hut 22	Room C		23/03/2016	SMC
[157]	Hut 22 - Room 156	Central concrete platform, Room C		23/03/2016	SMC
[158]	Hut 22 - Room 156	S entrance steps (brick)		23/03/2016	SMC
(159)		NE-SW concrete path in the trees, S of Hut 47	3.88m x 1.27m x 7.5m	23/03/2016	SWC
(160)		NW-SE path abutting Hut 48 in the trees	1.21m x 0.1m	23/03/2016	SWC
(161)		Concrete path/pad at extreme N of site abutting (160)	N-S 0.15m x E-W 2.9m	23/03/2016	SWC
[162]		Terracotta field drain immediately S of Hut 48	0.18m	23/03/2016	SWC
(163)		Concrete abutting SE end of (159), probably assigned with Hut 49	0.2m x 1.25m	23/03/2016	SWC
(164)		Dark grey/black cindery deposit in Hut 47		23/03/2016	SWC
(165)		Upper layer of concrete in Hut 48	5.85m x 0.75m	23/03/2016	SWC
(166)		Lower layer of concrete in Hut 48	4.60m x 5.85m	23/03/2016	SWC
(167)	Hut 22	Top rubble fill - demolition, Room C		28/03/2016	AJLM
(168)	Hut 22	Lower fill - Abandonment		28/03/2016	AJLM
(169)	Septic Tank	Mid fill E end, post abandonment		28/03/2016	AJLM
[170]	Hut 22	Ceramic drain (E-W) SE of room (156) and S of its adjacent room		28/03/2016	SMC
(171)	Hut 22	Concrete floor in room (c), Hut 22		05/04/2016	SWC
[172]	Hut 22	Concrete plinth in room (c), Hut 22	0.5m x 0.5m x 0.5m x 1.1m	05/04/2016	SWC
[173]	Hut 22	Steps into room (c), Hut 22, from room (b)		05/04/2016	SWC
[174]	Hut 22	'Bunker' in room (c) Hut 22	0.98m x 0.58m	05/04/2016	SWC
[175]	Hut 22	External feature, inspection hatch on N wall of Hut 22 adjacent to room (c)	1.04m x 0.52m	05/04/2016	SWC

Context No.	Trench/Building/Area	Description	Dimensions	Date	Initials
[176]	Hut 22	Ceramic drain at N side, room (d), Hut 22		05/04/2016	SWC
[177]	Hut 22	Ceramic drain at S side, room (d), Hut 22		05/04/2016	SWC
[178]	Hut 22	Ceramic drain in rooms (e) and (g), Hut 22	0.15m diameter	05/04/2016	SWC
[179]	Hut 22	Cast concrete threshold at E end, Hut 22, in concrete (180)	2m x 0.36m	05/04/2016	SWC
(180)	Hut 22	Concrete, upper at E exterior end of Hut 22	3.20m x 2.1m	05/04/2016	SWC
(181)	Hut 22	Lower concrete at E end of exterior, Hut 22		05/04/2016	SWC
(182)	Hut 22	Concrete path abutting N-S road (045)	1.75m x 2.15m	05/04/2016	SWC
[183]	Hut 22	Brick built hatch at E end Hut 22	1.52m x 1.45m x 0.24m	05/04/2016	SWC
[184]	Hut 22	Red ceramic drain pipe, along N side room (i)		07/04/2016	SWC
(185)	Hut 22	Mashed up red sandstone outside NE, room (j)	5.3m N-S x 6.3m E-W x 0.4m x 1.2 N-S x 1.4m	08/04/2016	SWC
[186]	Hut 22	Cut for wall, room (f), Hut 22	0.80m x 0.24m	09/04/2016	SWC
[187]	Hut 23	Square inspection hatch at NW corner, Hut 23	0.99m x 0.90m x 0.15m	09/04/2016	AR
[188]	Hut 23	Drain hopper E of (187)	0.45m x 0.38m	09/04/2016	SMC
[189]	Hut 23	Rectangular hatch adjacent to (188)	1.32m x 0.77m	09/04/2016	SMC
[190]	Hut 23	Inspection hatch at SW corner Hut 23	1.15m x 0.87m	09/04/2016	SMC
[191]		Inspection hatch E of (190)	1.04m x 0.89m	09/04/2016	SMC
[192]		Structure adjacent to (191)	1.70m x 1.64m	09/04/2016	SMC
[193]		Structure adjacent to (193)	2m x 2.44m x 2m	09/04/2016	SMC
[194]		Inspection hatch E of (193)	1.36m x 1.22m	09/04/2016	SMC
[195]		Inspection hatch to SE of Hut 50	1.56m x 1.54m	09/04/2016	SMC
[197]		Room at E end Hut 51, may be part of bigger building comprised of 34, 51, 25		09/04/2016	SWC
(198)		Concrete path adjacent to Huts 50, 34, 51 and 24	13.20m x 2.13m	09/04/2016	JB
[199]		Ceramic pipe at SE corner Hut 51		09/04/2016	SMC
[200]		Ceramic pipe in W room (051) feeds into (201)		09/04/2016	SMC
[201]		Inspection hatch S of (031), N of Hut 25	0.85m x 0.60m	09/04/2016	SMC
[202]		Brick feature E of Hut 50 and W of (203)	0.35m x 0.34m	09/04/2016	SMC
[203]		Brick drainage gully E of (202) and Hut 50	0.36m wide	09/04/2016	SMC
[204]		Metal pipe connecting to (191)		09/04/2016	SMC
[205]		Drainage pipe exterior S wall of Hut 50		09/04/2016	SMC
[206]		Drainage pipe exterior N wall of Hut 34		09/04/2016	SWC
[207]		Drainage pipe ceramic N wall of Hut 50	22.30m x 0.10m	09/04/2016	SMC
[208]		Drainage ceramic S wall of Hut 23	0.10m wide	09/04/2016	SMC
[209]		Brick square feature NE of Hut 50	0.40m (prob extent) x 0.25m x 0.35m	09/04/2016	SMC
[210]		Pipe running through wall of Hut 34 into (190)	0.045m diameter	09/04/2016	JB
[211]		Brick extension to Hut 45	2.1m X 2m	09/04/2016	SWC

Context No.	Trench/Building/Area	Description	Dimensions	Date	Initials
[212]	East Extent	Stone platform, slabbed platform	0.9m x 0.6m x 0.10m	22/04/2016	DS
[213]	East Extent	Drain associated with pathway 127(a), N side of (127)	13m x 2.70m x 0.05m/0.12m	22/04/2016	DS
[214]	East Extent	Drain associated with 127(a), S side of (127), W of (128)	12m	22/04/2016	DS
[215]	East Extent	Drain associated with 127(a), S side of (127), E of (128)	14.2m prob extent (7.4m visible)	22/04/2016	DS
[216]	East Extent	Drain associated with 127(a), runs SE (127), Hut 46	2.4m x 0.5m	22/04/2016	DS
[217]	East Extent	Drain associated with 127(b), S side	49.5m x 0.25m	22/04/2016	DS
[218]	East Extent	Drain associated with 127(b), N side	49.6m x 0.25m	22/04/2016	DS
[219]	East Extent	Drain abutting (126), E side	2.70m x 0.11m	22/04/2016	DS
[220]	East Extent	Room/outbuilding abutting Hut 46	7.05m x 2.20m	25/04/2016	DS
(221)	East Extent	Platform	1.58m x 2.20m	25/04/2016	DS
(222)	East Extent	Concrete path, between Hut 46 and 52	20.30m x 3.50m	25/04/2016	DS
[223]	East Extent	Open drain, gully at N wall of Hut 52 in (222)	10.70m x 0.40m	25/04/2016	DS
[224]	East Extent	Open drain, gully N of Hut 29 with 2 associated ceramic hoppers	11.10m x 0.34m concrete/0.19m drain	25/04/2016	DS
(225)	East Extent	Flooring		25/04/2016	DS
[226]	East Extent	Access point	0.20m x 0.20m x 0.15m	25/04/2016	DS
[227]	East Extent	Drain	8.24m x 0.14m wide	25/04/2016	DS
[228]	East Extent	Access point, duplicate of [262]		25/04/2016	DS
[229]	East Extent	Open drain, gully at S wall of Hut 29, duplicated of [239]		25/04/2016	DS
(230)	Hut 29	Lower concrete surface in Hut 29	13.35m x 5.20m	25/04/2016	DS
[231]		Room/outbuilding at E end (233)	4.20m x 2m x 0.30m	25/04/2016	SWC
(232)		Concrete in room E of (231)	2.10m x 1.52m x 0.34m	25/04/2016	SWC
(233)		Concrete area between Hut 52 and 29	3.60m wide	25/04/2016	SWC
[234]		N-S gully between cistern + (235); (235)-(242) rougher construction	27m x 0.25m	25/04/2016	SWC
[235]		Inspection hatch W of Hut 52	1.50m x 1.30m	25/04/2016	SWC
[236]		Wooden posts in (233), Hut 51	0.25m x 0.25m x 0.15m	25/04/2016	SWC
(237)		Upper concrete in Hut 29	5.30m x 4.85m	25/04/2016	SWC
[238]		Gully at S wall Hut 29, in (230)/(237)	10.10m x 0.26m	25/04/2016	SWC
[239]		Drain and associated pipit S side of Hut 29, ceramic drain cover	0.26m x 0.23m	25/04/2016	SWC
[240]		Buttress against S wall Hut 29. Associated with [239]	0.72m x 0.5m x 0.34m	25/04/2016	SWC
[241]		Circular ceramic hopper in SE corner Hut 29	0.66m x 0.35m	25/04/2016	SWC
[242]		Inspection hatch at SW corner Hut 29	1.10m x 1.07m	25/04/2016	SWC
[243]		Inspection Hatch at NW corner Hut 53	1.46m x 1.53m x 0.32m	25/04/2016	SWC
(244)		SE-NW path between Hut 29 and 53 (surveyed as (129))		25/04/2016	SWC
[245]		Brick built gully at N side (244)	6-7m	25/04/2016	SWC
(246)		Concrete area W of Huts 46, 52 and 29	28m x 9.20m	25/04/2016	SWC
[247]		Small room/outbuilding on N wall [248]	1.71m x 2.16m	25/04/2016	SWC
[248]		Cistern to S of Hut 29	1.51m x 1.53m	25/04/2016	SWC
(249)		Concrete to E of [248], abutting	8.50m x 2.20m x 0.09m	25/04/2016	SWC

Context No.	Trench/Building/Area	Description	Dimensions	Date	Initials
		(244) (surveyed as (129))			
(250)		Concrete floor in Hut 53	2.53m x 1.60m x 0.09m	25/04/2016	SWC
[251]		Square downpipe hopper on W wall Hut 53	0.51m x 0.35m x 0.09m	25/04/2016	SWC
(252)	Hut 54	Concrete floor, Hut 54		25/04/2016	SWC
[253]		Inspection hatch immediately W of Hut 54	1.11m x 0.81m x 0.26m	25/04/2016	SWC
[254]		Gully, drain in S side Hut 54	0.18m wide x 0.14m deep	25/04/2016	SWC
[255]		Plinth with pipe in Hut 54, room A	1.50m x 0.90m	25/04/2016	SWC
(256)		Square repairs x4 in (252), Hut 54	0.30m x 0.25m	25/04/2016	SWC
[257]		Gully at N side, hut 54	0.20m wide	25/04/2016	SWC
[258]		Gully/drain at N side, Hut 27	5m long, 0.20m wide	25/04/2016	SWC
(259)		Concrete in room A, Hut 27		25/04/2016	SWC
[260]		Entrance on S side of Hut 27		25/04/2016	SWC
[261]		Drain at S side (244) composed of brick and ceramic	3.5m x 0.25m	25/04/2016	SWC
[262]		Inspection hatch at E end (233)	0.736m x 0.51m	25/04/2016	SWC
[263]		Gully at E wall, Hut 52 in (233)	3.20m	25/04/2016	SWC
[264]		Vertical drain directly W of Hut 27	0.58m x 0.35m	25/04/2016	SWC
[265]		Small vertical drain SE corner, Hut 27	0.58m x 0.35m	25/04/2016	SWC
[266]		Drain along N wall of Hut 46	5.78m	02/05/2016	AM
(267)		Midden deposit, SW corner		02/05/2016	AM
[268]		N brick drain possible continuation (213) N of path (127)	8.20m x 0.20m	03/05/2016	SMC
[269]		S brick drain possible continuation (215) S of path (127)	7m x 0.25m thick	03/05/2016	SMC
[270]		Brick drain (N-S), S of (269), W of (271)	3.30m x 0.11m	03/05/2016	SMC
(271)		Path E of [270]	3.90m x 1.55m	03/05/2016	SMC
(272)		Concrete and brick surface platform S of (271)		03/05/2016	SMC
[273]		Brick wall, E wall of Hut 46		03/05/2016	SMC
(274)		Upper layer of concrete in Hut 48		05/05/2016	AM
(275)		Dark greyish grey deposit W of Hut 55	4-5m visible	05/05/2016	AM
(276)		Path E-W, W of Hut 55	276a E-W 1.5m x 5.8m; 276b N-S 5.6 x 1.6m; 276c 3.3m x 4.8m x 1.6m	05/05/2016	AM
(277)		N-S path between S end of Hut 55	5.2m x 1.5m x 0.10m		SWC
(278)		E-W path S of Hut 55	37.50m x 1.75m x 0.10m		SWC
[279]		Interior room of Hut 56	1.68m x 1.58m	08/05/2016	SWC
[280]		Interior space S of Hut 55	2.7m x 2m	10/05/2016	SWC
(281)		N-S path E of Hut 56	4m x 1.5m x 0.1m	10/05/2016	SWC
(282)		N-S path S of Hut 29	3.20m x 1.40m	10/05/2016	SWC
[283]		Room at E end of Hut 57	1.94m x 1.90m	10/05/2016	SWC
(284)		Concrete at E end of Hut 58	6.0m x 3.90m	10/05/2016	SWC
[285]		T junction, brick built fed by pipe [286]	1.35m x 1.35m x 0.25	10/05/2016	SWC
[286]		N-S pipe feeding [285], passes beneath [278]	3.20m x 0.70m x 0.25m (drain pipe diameter)	10/05/2016	SWC
[287]		Cistern/cesspit adjacent to [285] and (278)	Maximum depth 1.10m; interior 2.34m x	10/05/2016	SWC

<i>Context No.</i>	<i>Trench/Building/Area</i>	<i>Description</i>	<i>Dimensions</i>	<i>Date</i>	<i>Initials</i>
			1.50m		
[288]		Pipe and concrete E-W running fed by [287]	38m x 0.60m	10/05/2016	SWC
(289)		Concrete at E end, abutting [287]	1.92m x 4.92m	10/05/2016	SWC
[290]		Inspection hatch in (284)	1m x 0.84m	10/05/2016	SWC
[291]		Brick built pad/base in E room of Hut 59	1m x 1m x 0.12m	10/05/2016	SWC
[292]		Brick built inspection hatch S of Hut 58	2.0m x 1.0m	10/05/2016	SWC
(293)		N-S path between Hut 59 and 60	11.5m x 2.4m x 0.1m	10/05/2016	SWC
[294]		Brick built gully at N side (278), E of (281)	7.1m x 0.25m/0.08m	10/05/2016	SWC
[295]		E-W drain running against N wall of Hut 58	24m x 0.20m x 0.15 (diameter)	10/05/2016	SWC
[296]		Ceramic drain, N-S running at SE end of Hut 58	2.90m x 0.25m	10/05/2016	SWC
[297]		Inspection Hatch in unexcavated ground NW of Hut 61	1.05m x 1.05m x 0.27m	10/05/2016	SWC
[298]		Main E-W running drain, at S of site	19m x 0.4m (excavated)	10/05/2016	SWC
[299]		N-S drain, terracotta pipe at E side of Hut 55, runs into [292]	7.5m x 0.71m	10/05/2016	SWC
[300]		Sandstone walls at E end of Hut 59, extending to path (293)	300a 4m x 0.2m; 300b 1m x 0.2m	10/05/2016	SWC
[301]		Drain and hopper in S side of Hut 29 b	5.90m x 0.25m	10/05/2016	SWC
(302)		Concrete in Hut 29 b, lower		10/05/2016	SWC
(303)		Upper concrete in Hut 29 b		10/05/2016	SWC
[304]		Ceramic capped drain at W side of (293)	3.70m x 0.18m	10/05/2016	SWC
[305]		Drain in Hut 29	0.80m x 0.25m	10/05/2016	SWC
[306]		Stairs in E corner	0.78m x 0.64m	10/05/2016	SWC
[307]		N-S drain W of (281), S of [294], N of [288]	3.40m x 0.11m x 0.10m	10/05/2016	SWC
[308]		N-S terracotta drain, W of [285], under (278), cuts into [288]	1.50m x 0.11m	10/05/2016	SWC
(309)		N-S path between (278) and (283)	2.42m x 2.75m x 0.08m	10/05/2016	SWC
[310]		S-W brick built and ceramic drain/edging/drain segment (278) E of (309)	18.76m long	10/05/2016	SWC
[311]		Brick gully/edging, W side of (278) between (277) and (281)	3.20m N-S x 12.30m E-W	10/05/2016	SWC
[312]		Modern cable trench with armoured cable between S end of Hut 55 and 56	1.50m	10/05/2016	SWC
[313]		Brick built gully/edging at N side (278), W of (277)	14.63m E-W x 3.34m N-S	10/05/2016	SWC
[314]		Brick built gully/edging at S side (278), W of (309)	2.45m N-S x 18.82m E-W x 0.22m thick	10/05/2016	SWC
[315]		E-W path for Hut 60, abuts (293)	5.40m x 0.94m x 0.13m	10/05/2016	SWC
[316]		3 square concrete pads to E of Hut 59	0.32m x 0.34m	10/05/2016	SWC
[317]		N/S drain adjacent to [299] b	35m long	10/05/2016	SWC
(318)		Fill for [317]		10/05/2016	SWC
[319]		Inspection hatch, unexcavated S of [292]	0.92m x 1m x 0.26m	10/05/2016	SWC
[320]		Inspection hatch N of (278) and [312], surveyed in as unexcavated	0.80m x 0.60m	10/05/2016	SWC

Context No.	Trench/Building/Area	Description	Dimensions	Date	Initials
		hatch, SE of Hut 29			
[321]		Service/inspection hatch	1.04m x 0.92m x 0.24/0.26m thick	10/05/2016	SWC
[322]		Concrete pipe cover running N from above	2.2m x 0.6m x 0.3m	10/05/2016	SWC
[323]		Service hatch (1 of 3, South)	1.5m x 1.4m x 0.48m	10/05/2016	SWC
[324]		Service hatch (1 of 3, Middle)	1.44m x 1.44m x 0.55m	10/05/2016	SWC
[325]		Service hatch (1 of 3, North)	1.43m x 1.43m x 0.44m	10/05/2016	SWC
[326]		Concrete pipe cover between [324] and [325]	5.9m x 1m	10/05/2016	SWC
[327]		Small brick wall directly W of [325]	3m x 0.50m x 0.10m	10/05/2016	SWC
[328]		Truncated concrete platform (small) abuts square hatch [325]	2.60m x 0.55m	10/05/2016	SWC
[329]		Rectilinear concrete foundation within building	5.30m x 9m x 0.60m	10/05/2016	SWC
[330]		Ceramic drainage and water pipe	14.80m x 0.14m	10/05/2016	SWC
[331]		Concrete pipe cover between [323] and [324]		10/05/2016	SWC
[332]		Concrete pipe cover running E from [323]		10/05/2016	SWC
[333]		Concrete pipe cover coming E side [324]		10/05/2016	SWC
[334]		Brick linear Drain with ceramic pipe S of Hut 25	4.9m x 0.3m	10/05/2016	SWC
[335]		Drain closest to Hut 25 (abutts) S wall	4.6m x 4.5m	10/05/2016	SWC
[336]		Drain S of [335]	336a 4m x 0.35m; 336b 0.9m x 0.35m	10/05/2016	SWC
[337]		Inspection hatch	0.5m x 0.35m x 0.48m	10/05/2016	SWC
[338]		Concrete junction box	0.9m x 0.38m	10/05/2016	SWC
[339]		Easternmost inspection hatch at S farm boundary	1.44m x 1.18m	10/05/2016	SWC
[340]		Westernmost inspection hatch at S farm boundary	1.32m x 1.24m	10/05/2016	SWC
[341]		Concrete base for (342) Hut 62	14m x 7.1m x 0.1m thick	10/05/2016	SWC
[342]		Brick foundations Hut 62	14m x 7.1m x 0.6m thick	10/05/2016	SWC
[343]		Drainage pipe/cut/fill, Hut 68	11m excavated; 0.15m diameter	10/05/2016	SWC
[344]		Drainage pipe/cut/fill, Hut 68	0.13m diameter	10/05/2016	SWC
[345]		Single line of bricks, Hut 68	1.5m x 0.25m	10/05/2016	SWC
[346]		Concrete gutter, Hut 68	0.80m x 0.20m x 0.15m	10/05/2016	SWC
[347]		Drain N of Hut 62	Drain pipe dimensions: 0.14m +0.02m thick	25/05/2016	AM
(348)		Concrete surface probably covering drain	10m x 0.50m x 0.15m	25/05/2016	AM
[349]		Inspection hatch North of Hut 62	1.35m x 1.35m x 0.26	25/05/2016	AM
[350]		Ceramic drain S of [349]	2.50m x 0.13m diameter	25/05/2016	AM
[351]		Concrete drain capping W of Hut 63	1.60m x 0.60m	26/05/2016	AM
[352]		N section of Hut 63	4.70m x 3.90m	26/05/2016	AM
[353]		Interior 'room' with drain in Hut 63	1.85m x 1.15m	26/05/2016	AM
[354]		Post hole within (356)	0.16m x 0.16m x 0.47m	26/05/2016	AM

Context No.	Trench/Building/Area	Description	Dimensions	Date	Initials
[355]		Post hole within (356)	0.20m x 0.17m x 0.36m	26/05/2016	AM
(356)		Concrete surface E of Hut 63	4.66m x 7.20m x 0.12m	26/05/2016	AM
[357]		Drain pipe and concrete E of (356)	0.14m x 0.14m	26/05/2016	AM
[358]		S section of Hut 63	2.10m x 4.70m	26/05/2016	AM
(359)		Upper concrete in (352)	4.70m x 3.90m x 0.03m	26/05/2016	AM
(360)		Lower concrete in (352)	1.00m x 1.70m	26/05/2016	AM
(361)		Upper concrete in (358)	1.77m x 1.50m x 0.05m	26/05/2016	AM
(362)		Lower concrete in (358)	2.90m x 2.10m x 0.18m	26/05/2016	AM
[363]		Drain W wall, Hut 63	3.6m x 0.26m	26/05/2016	SWC
[364]		Cut of possible N/S linear in Hut 64	1.40m wide x 0.30m deep	27/05/2016	SC
(365)		Fill of [364]	0.30m deep	27/05/2016	SC
[366]		Wall at E end of (356), West end of Hut 22	5.90m N-S x 0.6m E-W X 0.25m wide x 0.2m high	27/05/2016	SWC
[367]		Drain at S wall of Hut 64	10.20m x 0.20m x 0.12m	27/05/2016	SWC
[368]		Drain at N wall of Hut 64	10m x 0.40m x 0.12m	27/05/2016	SWC
[369]		Drain at S wall of Hut 65	10.50m x 0.20m x 0.10m	27/05/2016	SWC
[370]		Drain at N wall of Hut 65	9.60m x 0.18m diameter	27/05/2016	SWC
[371]		Drain at S wall of Hut 66	8.50m x 0.13m diameter	27/05/2016	SWC
[372]		Rectilinear concrete feature at NW corner of Hut 64	Total length 4.7m	27/05/2016	SWC
[373]		Brick pad at W and abutting (372)	1.5m x 0.52m	27/05/2016	SWC
[374]		E-W brick built gully, N of (372)/(373)	1.5m x 0.35m	27/05/2016	SWC
[375]		Sandstone edging at N of [374]	1.5m x 1m	27/05/2016	SWC
(376)		Cindery material around [372] and [373]	10m x 0.40m	27/05/2016	SWC
(377)		Hut 70, upper concrete	0.01m deep	27/05/2016	SWC
(378)		Hut 70, Lower concrete	0.10m deep	27/05/2016	SWC
[379]		Hut 70, 'Hole' in North wall	0.28m x 0.25m	27/05/2016	SWC
[380]		Hut 70, threshold on East side	1.27m x 0.32m	27/05/2016	SWC
(381)		Hut 70, path running from East	10m x 1.20m	27/05/2016	SWC
[382]		Hut 70, N gutter of (381)	9.50m x 0.20m	27/05/2016	SWC
[383]		Hut 70, S gutter of (381)	9.50m x 0.20m	27/05/2016	SWC
[384]		Hut 70, Step foundation West side	0.97m x 0.58m x 0.17m	27/05/2016	SWC
[385]		Concrete pad at W end of S wall of Hut 64	1.42m x 0.62m x 0.16m	27/05/2016	SWC
[386]		Drain N wall Hut 66	9m x 0.15m diameter	27/05/2016	SWC
[387]		Drain at S wall Hut 67		27/05/2016	SWC
[388]		Drain at N wall Hut 67		27/05/2016	SWC
[389]		Sandstone edging at SW of Hut 66		27/05/2016	SWC
[390]		B71, slots in red brick walls		27/05/2016	JB
(391)		B71, upper concrete		27/05/2016	JB
(392)		B71, lower concrete		27/05/2016	JB
[393]		B71, threshold		27/05/2016	JB
(394)		B71, path leading W-E away from E entrance		27/05/2016	JB
[395]		B71, red brick gutter N, for path (394)		27/05/2016	JB
[396]		B71, B71, red brick gutter S, for path (395)		27/05/2016	JB

Context No.	Trench/Building/Area	Description	Dimensions	Date	Initials
[397]		B71, rubble wall, N		27/05/2016	JB
[398]		B71, rubble wall, S		27/05/2016	JB
[399]		Red brick slot behind Wall [397]		27/05/2016	JB
[400]		Slot behind wall [398]		27/05/2016	JB
[401]		Drain, S exterior of Hut 69. Ribbed.		27/05/2016	SWC
(402)		N-S path with connecting W-E paths to Huts 70/71		27/05/2016	JB
[403]		Slots in walls of Hut 72		27/05/2016	JB
(404)		Very short path or threshold between Huts 72 and path (402)		27/05/2016	JB
[405]		Concrete trough on floor of Hut 72		27/05/2016	JB
(406)		Hut 72, upper concrete flooring		27/05/2016	JB
(407)		Hut 72, lower thick concrete flooring		27/05/2016	JB
[408]		Drain, S side Hut 72		27/05/2016	JB
[409]		Drain, N side Hut 72		27/05/2016	JB
[410]		Drain, S side Hut 71		27/05/2016	JB
[411]		Drain, N side Hut 71		27/05/2016	JB
[412]		Drain, S side Hut 70 (=451)		27/05/2016	JB
[413]		Drain, N side Hut 70 (=452)		27/05/2016	JB
[414]		Hut 71 sandstone rubble terrace wall, SE corner		07/06/2016	JB
[415]		Hut 71 sandstone rubble terrace wall, NE corner		07/06/2016	JB
[416]		Hut 71 sandstone rubble terrace wall, N side		07/06/2016	JB
[417]		Service hatch between B75 and B76, W of [415]		07/06/2016	DS
[418]		Service hatch between B75 and B76, E of [415]		07/06/2016	DS
(419)		N-S Estate road/track		07/06/2016	AM
[420]		Large stones of Path (419)		07/06/2016	AM
(421)		Pebble and compacted sandy silt matrix of path (419)		07/06/2016	AM
(422)		Westwards path from Hut 75		08/06/2016	DS
(423)		L-shaped path W of Hut 78		08/06/2016	DS
(424)		E-W path, S of Hut 78 to path (402)		08/06/2016	JB
[425]		B78, brick bays in floor		08/06/2016	JB
[426]		Service hatch N of Hut		08/06/2016	DS
(427)		Pebble and sandy silt metting of path (419) between Bs 72 and 73		08/06/2016	PDK
[428]		Large basal stones of path (419) between Bs 72 and 73		08/06/2016	PDK
[429]		Building 72, boot scraper		08/06/2016	DS
(430)		B78, concrete flooring		08/06/2016	JB
(431)		E-W path between Bs 72 and 76		08/06/2016	DS
(432)		E-W path extending from E of B 80		09/06/2016	DS
[433]		B80, brick work		09/06/2016	DS
[434]		B80, brick work		09/06/2016	DS
[435]		E-W brick wall, W of B80		09/06/2016	DS
[436]		B80, concrete foundations		09/06/2016	DS
[437]		Inspection hatch S of B80		09/06/2016	DS
[438]		Inspection hatch S of B80		09/06/2016	DS

Context No.	Trench/Building/Area	Description	Dimensions	Date	Initials
[439]		B80, N-S concrete foundations		09/06/2016	DS
[440]		Cut of drain N of B 16		09/06/2016	SMC
[441]		Ceramic drain N of B 16		09/06/2016	SMC
[442]		Stone packing, drain [440]		09/06/2016	SMC
(443)		Compact dark greyish-black cinder spread		09/06/2016	SMC
(444)		Concrete path, W of B 79		09/06/2016	JB
(445)		B79, concrete pipe cover		09/06/2016	JB
(446)		B79, concrete floor and pipe		09/06/2016	JB
[447]		Red ceramic pipe S of B 79		09/06/2016	JB
[448]		Red brick wall S of B 79		09/06/2016	JB
[449]		Line of bricks adjacent to SE corner Path (402)		09/06/2016	JB
[450]		Inspection hatch N of B 75		09/06/2016	DS
[451]		Same as [412]		09/06/2016	DS
[452]		Same as [413]		09/06/2016	DS
[453]		Same as [410]		09/06/2016	DS
[454]		Same as [411]		09/06/2016	DS
[455]		N-S drain at W of Bs 70-74 (=30?)		09/06/2016	DS
[456]		N-S drain W of path (402) E of drain [382]		09/06/2016	SMC
[457]		B71, sandstone E façade		09/06/2016	SMC
(458)		E-W path joining B 73 to Path (402)		09/06/2016	SWC
[459]		Drain/gully, N side path (458)		09/06/2016	SWC
[460]		Drain/gully, S side path (458)		09/06/2016	SWC
(461)		E-W path joining B 74 to path (402)		09/06/2016	SWC
[462]		Drain, E side path (402)		09/06/2016	SWC
(463)		E-W path joining B 70 to path (402)		09/06/2016	SWC
(464)		Concrete surface assoc with B 36/37. Same as [130]		09/06/2016	SWC
[465]		Land drain		09/06/2016	SWC
[466]		Inspection hatch adjacent to B 81		09/06/2016	SWC
(467)		Concrete surface respecting N side B 82		17/06/2016	SMC
[468]		Iron pipe, NE-SW running, S of B 82, W of surface (469)		17/06/2016	SMC
(469)		E-W concrete surface S of B 82		17/06/2016	SMC
[470]		Brick feature abutting surface (469)		17/06/2016	SMC
[471]		Cut for path (419)		17/06/2016	SWC
[472]		Sandstone basal make-up of path (419)		17/06/2016	SWC
(473)		Mettling?surface of path (419)		17/06/2016	SWC
[474]		Metal (gate?) bolt NW exterior B 82		17/06/2016	SWC
[475]		Possible wall associated with step (479)		17/06/2016	SMC
[476]		Access hatch at N of B 80		17/06/2016	SWC
[477]	Hut 73	Upper concrete fine finishing screed	21.00m x 5.90m x 1.5cm thick	30/06/2016	SMC
[478]	Hut 73	Lower concrete floor	21.00m x 5.90m x 0.07-0.10m thick	30/06/2016	SMC
(479)	Hut 73	Mid to dark brown gritty mixed	21.00m x 5.90m x	30/06/2016	SMC

Context No.	Trench/Building/Area	Description	Dimensions	Date	Initials
		levelling fill	0.06m		
(480)	Hut 73	Mixed, lensed infill deposit, mid red-brown silty sand with lenses of crushed shale material and red sandstone angular inclusions	21.00m x 5.90m x 0.35m	30/06/2016	SMC
(481)	Hut 73	Buried topsoil horizon. Mid-dark brown clayey silt. Overlies [419]	21.00m x 5.90m x 0.10m	30/06/2016	SMC

Appendix B Drawings Register

Dwg No.	Sheet	Scale	Type	Description	Date	Drawn by
1	1	1:100	Plan	Plan of area around farm buildings	02/03/2016	A
2	2	Sketch	Plan	Sketch plan Bdg 22	04/04/2016	JB
3	3	1:20	Plan	Plan of Room C, Building 22	05/04/2016	JB
4	4	1:100	Plan	Plan of Building 22	06/04/2016	JB
5	5	1:100	Plan	Plan of SW area, Building 3	07/04/2016	DS
6	6	1:100	Plan	Plan of eastern extent	27/04/2016	DS
7	7	1:100	Plan	Plan of south-eastern extent	28/04/2016	DS
8	8	1:100	Plan	Plan of SE area of site	12/05/2016	DS
9	9	1:100	Plan	SW extent Building 62 and services	29/05/2016	DS
10	10	1:100	Plan	W extent, Buildings 62 - 67	30/05/2016	DS
11	11	1:100	Plan	W extent, Buildings 67 - 69	31/05/2016	DS
12	11	1:20	Plan	Detail of Building 68, SW corner	31/05/2016	DS
13	12	1:20	Plan	Plan of Track (419) between Bldgs 72 and 74	08/06/2016	PK
14	13	1:20	Plan	Plan of Track (419) S of Bldg 70	08/06/2016	AM
15	14	1:100	Plan	NW area plan	14/06/2016	DS
16	15	1:100	Plan	NW area plan	14/06/2016	DS
17	16	1:10	Section	Section through Track (419)	16/06/2016	DS
18	16	1:100	Plan	NE area plan	16/06/2016	DS
19	17	1:20	Plan	Plan of S wall of Hut 73 showing estate track	30/06/2016	SWC
20	18	1:10	Section	E-facing section through Hut 72 and estate track	01/07/2016	SWC
21	19	1:50	Plan	Hut 2, plan of S elevation	11/02/2016	KmacF
22	19	1:50	Plan	Huts 3, 4 and 5	12/02/2016	KmacF
23	20	1:50	Plan	Plan of Hut 32 and associated contexts	14/03/2016	TOA

Appendix C Finds Assessment (Andrew Morrison)

A moderate assemblage of artefacts was recovered during the archaeological watching brief stage of works, undertaken between February and June 2016. The majority of these artefacts represent the 1940's military activity on site, though some may post-date the closing of the Second World War. Very few of the finds recovered are thought to predate the military camp, these being most likely associated with the 18th and 19th century Dumfries House Estate. See **Error! Reference source not found.** below for a summary of quantity of artefacts retained, sorted by type.

The site of the Dumfries House Farm Education Centre is particularly notable for its ceramic assemblage, with a large number of NAAFI (Navy, Army, and Air Force Institute) wares represented. The glass and metal assemblages are also of particular note, especially the finds of a camp prisoner made, cast Lead Nazi Eagle cap badge (SF040), and a plaster mould for a Luftwaffe Ground Assault badge (SF003).

Artefact Type	Quantity	Notes
Bakelite	2	Includes dish profile sherd with 'GviR' on the base, and a probable telephone exchange button
Carbon / Graphite	3	Possible ink rollers
Celluloid	1	Segment of 35mm film, now clear
Ceramic	606	A large number of sherds, mostly NAAFI ware –cups, plates, bowls, dishes- with many near complete pieces, frequent stamped bases. Also numerous ceramic insulators and electrical components, as well as tile, sink, and toilet fragments
Clay Tobacco Pipe	1	Intact Cutty with a reworked nib
Coal / Slag	7	Possible fuel ash slag
Coins	9	Domestic coinage dating from 1921-1943. Two Aluminium coins, possibly French
Faunal Remains	158	Mostly from single deposit, likely kitchen midden, butchered leg and rib
Ferrous Metals	72	Large number of building fixtures and components, pocket knife, bottle cap hoard, tricycle, barbed wire and tensioners
Non-Ferrous Metals	44	Camp-made, rough-cast lead Nazi eagle cap badge. Polish, wax, and toiletry containers, Timpo toy car
Glass	324	Over 70 intact bottles, jars, and vessels, some with lids and contents within, including ink. Reinforced window glass, Local milk and drinks bottles, medicine and toiletry bottles, NAAFI issue glassware, amongst others.
Leather	3	Includes two shoes, possibly women's, brogued
Plaster / Cement	1	Camp-made Luftwaffe Ground Assault badge mould
Plastic	14	Finds include shaving brush base, hair comb, toilet brush, and numerous plastic edged possible filter cartridges
Rubber / Vulcanised	18	Toilet seat fragments, door knobs, red rubber ball
Total:	1,263	

Table 5 : Quantity of Retained Artefacts by Type

i. Assessment of Material by Type

a. Ceramics and Clay Tobacco Pipe

In total, 606 ceramic sherds were recovered, along with one clay tobacco pipe, during the excavations at Dumfries House Estate. The bulk of the ceramic assemblage was retrieved during the machine stripping and hand excavation of the buildings and surrounding areas. Numerous ceramic finds were also uncovered within more secure contexts of building foundation trenches and isolated pit features.

The majority of the ceramic assemblage is represented by NAAFI whiteware sherds, with cups, mugs, bowls, plates and other forms all present. Many of the NAAFI base sherds show legible identifier stamps with manufacturing dates ranging from 1941-1946. In addition to the NAAFI wares, the ceramic assemblage also contains a number of sink and toilet bowl fragments, as well as stoneware jars and other more decorative plate and vessel fragments in much smaller quantities. Ceramic finds associated with building electrical systems were also retained, including fuse boxes, and insulated wire brackets.

Most of the ceramic finds recovered represent the mid-20th century military and P.O.W. camp occupation of the site, however a single sherd of polychrome-glazed red earthenware (SF279) thought to date to the 18th or 19th century was recovered from a surviving area of rig and furrow towards the north end of the site. Found during excavations near to the Temple, the clay tobacco pipe (SF139) -an intact Cutty with a fractured stem reworked into a nib- also predates the mid-20th century occupation of the site, and likely dates to the 19th or early 20th centuries.

The ceramic assemblage has the potential to reveal important information about the military and P.O.W. camp occupation of the site, as well as additional information on the war-time efforts of pottery manufacturers and the differing forms they produced. This assemblage is also one of the few artefact types to contain objects pre-dating the mid-20th century, the analysis of which may reveal further information on the land-use and occupation prior to the construction of the military camp. As a whole, this ceramic assemblage has the potential to make a significant contribution to Scottish, as well as British war-time, ceramics research.

b. Glass

In all, 324 glass artefacts were recovered during the archaeological watching brief at the Dumfries House Farm Education Centre. The majority of finds were uncovered during the stripping and excavation of the building bases, interiors, and associated features, while a large number were also retrieved from a sizeable midden or clearance deposit [267] located in the southwest corner of the site.

The majority of the glass assemblage from Dumfries House is represented by bottle and window glass, including over 70 intact bottles, jars, and vessels, some with their caps or lids still in place and contents contained within, as well as over 100 shards of window glass, approximately one third of which are wire reinforced. All glass recovered is likely to date to the mid-20th century, reflecting the military and P.O.W. camp occupation of the site.

Finds of intact and near-intact bottles and vessels include: carbonated beverage bottles, with examples from AG Barr & Co. as well as Currie & Co from Auchinleck (SF017); inkwells from Sheaffer's and Watermans, including one with its cap in place and blue ink within (SF001); numerous milk bottles of varying sizes from Stevensons' Dairy in Cumnock, and the J. Johnston Braehead Farm in Lugar; beer bottles and bottle shards from McEwan and Steel Coulson's of Edinburgh; foodstuffs containers, including multiple Bovril pots of varying sizes, a number of Peck's Sandwich Paste grenade jars, and an HP sauce bottle with screw cap. Intact vessels and jars also include those associated with medicine and toiletry, such as Ponds and Vick's Vaporub pots, medicine vials, and a Milk of Magnesia bottle still with its contents (SF262.4). Other glass finds include: a large quantity of NAAFI issue pint and

half pint glasses (SF120.6) recovered from the southwest midden deposit, as well as marbles, dish bases, and mirror fragments among others.

The glass assemblage from the Dumfries House Farm Education Centre is exceptional in that it contains a large number of different types of objects covering a wide variety of uses, and includes many intact vessels, some with contents, from a very narrow time period ranging early 1940's to the early 1950's. The analysis of this assemblage has the potential to illuminate aspects of the daily life of the military camp's occupants, and to make a considerable contribution to mid-20th century research.

c. Ferrous Metals

The Ferrous Metal assemblage from Dumfries House is made up of approximately 72 iron artefacts, including a large number of building fixtures and components, items associated with military activity, and items associated more with personal use and ownership.

The majority of the finds were recovered during the stripping and excavation of the structures and their associated features, with a number of finds also retrieved from the midden [267] towards the southwest of the site, and are likely all associated with the mid-20th century occupation. Finds associated with building fixtures and components include window latches, door hinges, bolts, railings, and heater components, as well as a number of Nissen Hut base brackets used to affix the super structure to the brick and concrete base. More personal finds include a pocket knife with mother of pearl handle (SF237), button, boot heel, enamelled coffee pots, and the front and rear sections of a, what appears to be hand-made, tricycle complete with rubber tyre (SF046, 047), found in two separate areas –one half within the septic tank, and the other half within Building 42.

Other ferrous metal finds include: a hoard of bottlecaps (SF122) found within a glass cup from midden [267], a possible ammunition box lid (SF147), a red and white enamelled 'Danger Live Wires' sign (SF186), a number of barbed wire tensioners and segments of wire, and a cast mortar flight for a practice round (SF002).

Obscured as they are through corrosion, iron artefacts are often misidentified without a more in-depth scientific analysis. Performing x-radiography on a number of artefacts will allow for a more accurate identification of significant finds that may otherwise have been overlooked. The finds within the assemblage represent only a portion of what was present on site, as many ferrous finds were collected from unstratified surface deposits and were not retained.

d. Non-Ferrous Metals and Badge Mould

The non-ferrous metals recovered from Dumfries House make up a small assemblage of 44 artefacts, most of which are as yet unidentified metals, likely to include Tin, Zinc, and Aluminium; one Lead object was also uncovered and will be mentioned below. All finds are thought to date to the mid-20th century military camp occupation of the site, most of which were uncovered during the excavation of the numerous building bases.

The majority of the finds are container lids and bases, with frequent jar lids present as well. Legible container lids include examples from: Cherry Blossom Boot Polish (SF012) and Mansion Hygiene Wax (SF181) in multiple quantities, Elastoplast First Aid Dressings (SF253.1), Gibbs Dentifrice (SF255), Nivea Crème (SF162), White Cardinal Polish (SF190), and a number of food preserve jar lids. Other finds include a possible filter canister from a gas mask or oil filter, and a fork (SF281) dated 1945, along with a teaspoon and knife.

Rather interestingly, a Zinc die-cast, green painted toy car (SF119) was uncovered during the excavation of building 27; manufactured by Timpo Toys around 1947, the 'Open Top Roadster' has a diecast metal body with separate tinplate base and pressed aluminium windscreen. Axles are inserted through cast-in pillars in the body, and have crimped ends. 'Timpo Toys' and 'Made in England' are

stamped under the front and rear bumpers respectively¹. The car does not represent a particular make or model, but is thought to be styled after a 1941 Cadillac Series 2 Convertible.

The most significant finds from this assemblage are the P.O.W. camp-made rough-cast Lead Luftwaffe Eagle cap badge (SF040) (*Plate 92*), and a plaster or cement Luftwaffe Ground Assault badge mould (SF003) (*Plate 91*), uncovered during excavations of buildings 42, and 22/23 respectively. These artefacts are extremely important as they are a few of the only objects attributable to prisoner activity, and shed light on important aspects of camp life, identity, and politics. There is exciting potential in the analysis of these finds, and could include the reproduction of badges from the mould using 3D scanning techniques.



Plate 91 : Camp-made Luftwaffe Ground Assault Badge Mould (SF003)



Plate 92 : Camp-made Luftwaffe Eagle Cap Badge (SF040)

e. Coins

In total, 9 coins were recovered during excavations at the Dumfries House Farm Education Centre, most were associated with the building bases, while a few can be classified as stray finds.

All of the coins range in date from 1921-1943, and include three George V Pennies, two George VI Half Pennies, a George VI Three Pence (SF041.2), and a George VI Silver Half Crown (SF048). Two coins or tokens (SF091) are in need of conservation and further analysis: possibly Aluminium, these coins may originate from France.

f. Rubber and Vulcanised Rubber

The rubber and vulcanised rubber assemblage is made up of a total of 18 artefacts, with approximately 12 of rubber or a rubber-like substance, and six of vulcanised rubber. All of the finds were made in association with the excavation of the building bases and areas between buildings, and are all thought to date to the mid-20th century.

Vulcanised rubber finds include toilet seat fragments, a number of door knobs, and a screw top for a 'Currie Auchinleck' carbonised drinks bottle (SF011). Other rubber finds include a red rubber ball (SF014) retrieved from Building 31/42, and a number of fragments of a poured rubber or rubber-like flooring (SF057) with a strong creosote/ petroleum odour, and impressions of floor fixtures from Building 23.

¹ David Rodgers, Rogers Antiques and Collectables- pers. comm. 11/01/17

g. Faunal Remains

In total, 158 faunal remains were recovered from the excavations at Dumfries House, with 152 of those coming from a single deposit. The faunal remains were mostly recovered during the stripping and cleaning of the building bases, with one also coming from the midden [267] to the southwest of the site.

The majority of the faunal remains came from a single deposit located west of Building 55 and south of midden [267]; these remains were mostly butchered, and appear to be largely cattle leg and rib fragments (SF153). Likely from a kitchen midden or canteen rubbish dump, these faunal remains suggest a definite association with the mid-20th century military camp, and may provide a clue to the function of the adjacent buildings should the finds have been dumped close-by. Other finds, including a mandible and teeth (SF145), ribs (SF025), and long bone (SF115), were discovered during general site stripping, and may relate to later farming practices rather than definitively associated with the military camp occupation.

Further analysis of the remains will be able to determine species, sex, and age of death, amongst other things, potentially shedding light on the type of food being prepared, the source of the food, and perhaps the time of year in which it was consumed.

h. Other Materials

Other materials recovered from the Dumfries House Farm Education Centre watching brief include: leather, plastic, Bakelite, celluloid, carbon/ graphite, and coal/ slag. The artefacts making up these finds types are either of low archaeological significance or were found in too few numbers to be discussed separately.

A total of 14 plastic finds were recovered, mostly from contexts associated with the excavation of building bases, and their associated features. Plastic finds appear to be mostly toilet-related in nature, and include: the screw base for a shaving brush, date stamped 1943 (SF027); a pink, possible soap dish lid (SF132); a segment of a black hair comb (SF175); and what is likely a toilet cleaning brush (SF030). Other plastic finds include five unidentified, heat formed plastic-edged, flat, subrectangular objects in two different sizes. The centres of the objects are a black/ grey, friable cinder like material, and will need further study to properly identify.

Two possible Bakelite objects were recovered, one from midden [267], and one from the cleaning of Building 58. The object from the midden is a brown coloured fragment of a dish (SF129), showing the vessel's profile from rim down to base; the marking 'GviR' is moulded in relief on the base. Recovered from Building 58, the second object is a small, black, possible phone exchange button (SF213), with the word 'foreign' impressed on the concave face, and a sun design and 'British Made' in relief on the reverse.

A single segment of 35mm film (SF005) was discovered during the cleaning of Building 22/23. This film is thought to be made of cellulose or cellulose acetate, otherwise known as safety film, and probably dates to the mid-20th century military base occupation of the site. The film segment is completely clear with no images visible, and is likely that only the base material of the film remains.

In addition to the plastic and plastic-like objects above, other find types include: leather, carbon or graphite, and coal or cinder; these finds are likely to date to the mid-20th century military occupation, and were all retrieved from the cleaning and excavation of the buildings, as well as midden [267] to the southwest of the site.

Two leather shoes were recovered from midden [267] (SF123), and one leather shoe eyelet tab from Building 29 (SF050); the shoes are possibly women's shoes, are brogued, and are largely intact. Three possible ink rollers were identified: two from Building 54 (SF105), and one from Building 10

(SF021); the two ink rollers are made up of carbon or graphite cylindrical stalks, with a surrounding drum and blue ink residue, while the find from Building 10 is similar to the central carbon/ graphite stalks, minus the drum, and appears to have been used as a writing implement, with a worn tip at one end. Finally, seven fragments of coal or slag (SF229) were retrieved during the excavation of post hole [355] set within a concrete surface east of Building 63.

ii. Significance of the Assemblage and Potential for Analysis

The artefact assemblage from the watching brief at The Dumfries House Farm Education Centre is significant in that it is made up of a wide range of artefact types representing a very narrow chronology, and is associated with a an extremely important period in British, and indeed global, history. The assemblage almost exclusively relates to the Second World War military camp that occupied the site during the 1940's, and reflects the life of the soldiers stationed there during the war, as well as the lives of captured prisoners brought in during the war's later years. The artefacts may also reflect the relationships between the local populace and producers with those within the camp, as well as the relationships between camp captors, and camp prisoners.

The study of this artefact assemblage gives us the opportunity to show the different aspects of life within the camp, from the regimented (Tins of boot and floor polish, barbed wire, reinforced glass), to the recreational (beer bottles, model car, rubber ball), as well as how prisoners may have preserved their identities through the maintenance of symbology in the form of reproducing uniform insignia (cast Lead eagle, and ground assault badge mould) whilst captive. This assemblage presents an excellent opportunity to not only study the lives of those within the camp, but to also study the lives of those from the local community who interacted with the camp, and later inhabited the camp after the close of the war.

iii. Finds Register

Finds No.	Feature	Context No.	Quantity	Material	Description	Comments	Date	Initials
001.0	Path 012	Stripping	1	Glass	Ink bottle, intact. Metal lid and blue ink. "Waterman's-2oz 15-RegD No-808853"	N end of path	10/03/2016	AJLM
002.0	Building 18	Stripping	1	Fe	Cast. Mortar flight, red paint. 6 fins and screw cap end. Practice round		10/03/2016	AJLM
003.0	Building 22/ 23	Cleaning	1	Plaster/ Cement	Luftwaffe Ground Assault badge, camp-made mould		10/03/2016	AJLM
004.0	Building 22/ 23	Cleaning	4	Plate Metal	Teaspoon fragments, single object, missing handle	Hut22/23	10/03/2016	AJLM
005.0	Building 22/23	Cleaning	1	Cellulose	Film segment, 35mm. Clear.		10/03/2016	AJLM
006.0	Building 22/23	Cleaning	1	Glass	Intact Glass bottle with plastic cap and liquid contents. "UGB-6oz"		10/03/2016	AJLM
007.0	Path 012	Stripping	1	Glass	Intact clear glass vial		10/03/2016	SMC
008.0	Building 20	Stripping	1	Fe	Window latch		10/03/2016	SMC
009.0	Building 38	Stripping	2	Glass	Bottle neck with vulcanised rubber screw top. "Currie-Auchinleck"		10/03/2016	AJLM
010.0	Building 39	Stripping	9	Glass	Reinforced window glass	From E area of building	10/03/2016	AJLM
011.0	Building 35	Stripping	1	Vulcanised Rubber	Screw cap for glass bottle. "Currie-Auchinleck"		16/03/2016	SMC
012.0	Building 41	Stripping	1	Metal	Sn? Tin lid. Green, white, brown painted.	"Cherry Blossom-Tonette-Dark Stain-Boot Polish-For Brown Leather- No? Size"	16/03/2016	SMC
013.1	Building 31	120	2	Glass	Window	From possible foundation trench south of Building 31	16/03/2016	AJLM
013.2	Building 31	120	2	Glass	Clear dish and opaque jar. "Pond's-England-18-Eland-RdNoD987"	From possible foundation trench south of Building 31	16/03/2016	AJLM
013.3	Building 31	120	1	Ceramic	Decorative rim. Blue, Brown, Red, Yellow underglaze, Gold overglaze	From possible foundation trench south of Building 31	16/03/2016	AJLM
014.0	Building 31/42	Stripping	1	Rubber	Red rubber ball, hollow centre	Stripping between buildings	16/03/2016	AJLM
015.0	Building 31/42	Stripping	1	Glass	Brown vial, intact. "K189-c 1oz-UGB"	Between Buildings	16/03/2016	AJLM
016.0	Building 42	122	12	Ceramic	Naafi ware plate frags, 4 rim, 8 base. Incl. 1942	Stripping S of Building	16/03/2016	AJLM
017.0	Building 42	Stripping	1	Glass	Intact clear glass bottle, "Currie & Co.-Auchinleck"	S of Building	16/03/2016	AJLM
018.0	Building 42	122	1	Ceramic	Naafi cup base, 1943	Stripping S of Building	16/03/2016	AJLM
019.0		129	1	Coin	George VI Half Penny, 1943	Overlying bricks	16/03/2016	AJLM
020.0		Stripping	1	Ceramic	Mug frag with rim and handle	Between Path [127] and Building 46	16/03/2016	AJLM
021.0	Building 10	Cleaning	1	Carbon/ Graphite	Writing implement? Or central part of ink roller	Wear on tip and CuA staining	15/03/2016	SMC
022.0	Building 10	Cleaning	3	Glass	2 moulded window, 1 cup?		15/03/2016	SMC
023.0	Building 10	Cleaning	2	Ceramic	Toilet Fragments	From Toilet Block	15/03/2016	SMC
024.0	Building 10	Cleaning	1	Fe	Drain cover		15/03/2016	SMC
025.0	Building 10	Cleaning	2	Faunal Remains	Ribs		15/03/2016	SMC
026.0	Building 38	Cleaning	1	Fe	Backing plate? Bracket?		16/03/2016	SMC
027.0	Building 35	Cleaning	2	Plastic	Button and screw base for shaving brush	"Warranted-Bristle and Horse hair-Sterilized_Halex Ltd-1943"	16/03/2016	DS
028.0	Building 35	Cleaning	1	Metal	Poss. Al? Container base		16/03/2016	DS
029.0	Building 35	Cleaning	1	Fe	Button		16/03/2016	DS

Find No.	Feature	Context No.	Quantity	Material	Description	Comments	Date	Initials
030.0	Building 35	Cleaning	1	Plastic	Cleaning brush with Fe components	"Kleen - eze- Made in England"	16/03/2016	DS
031.0	Building 35	Cleaning	1	Fe	Window latch		Mar-16	DS
032.0	Building 35	Cleaning	2	Ceramic	Toilet fragments		Mar-16	DS
033.0	Building 35	Cleaning	1	Ceramic	Saucer base	"Crownfor?- Burslem England- B'	Mar-16	DS
034.0	Building 8	Cleaning	1	Glass	Marble		Mar-16	KmacF
035.0	Building 37	Cleaning	1	Coin	George V penny, 1934		17/03/2016	DS
036.0	W of Building 35	141	1	Fe	Boot heel		22/03/2016	SMC
037.0	W of Building 35	144	1	Metal	Lid		22/03/2016	SMC
038.1	Building 31	Cleaning	1	Glass	Drinking glass base	From interior	23/03/2016	DS
038.2	Building 31	Cleaning	1	Glass	Reinforced window glass	From interior	23/03/2016	DS
038.3	Building 31	Cleaning	1	Ceramic	Decorated whiteware, purple transfer	From interior	23/03/2016	DS
038.4	Building 31	Cleaning	1	Plastic/ Other	Plastic edged rectangular object, unknown function	From interior	23/03/2016	DS
039.1	Building 42	Cleaning	2	Metal	Sn? Cherry Blossom polish, lid and base	From interior	23/03/2016	AR
039.2	Building 42	Cleaning	1	Metal	Sn? Preserves lid	From interior	23/03/2016	AR
040.0	Building 42	150	1	Pb	Luftwaffe Eagle cap badge, camp made. Rough cast reverse, pierced wing tips. Broken at swastika		23/03/2016	DS
041.1	Building 47	164	1	Coin	George V Penny, 1921		24/03/2016	SMC
041.2	Building 47	164	1	Coin	George VI Three Pence, 1937		24/03/2016	SMC
042.0	Building 25/34	Unstrat	1	Coin	George VI Half Penny, 1942	Surface find between buildings	24/03/2016	AJLM
043.0	Building 47	Unstrat	1	Metal	Filter Cannister, from gas mask? Oil?	South of structure		SMC
044.0	Building 22	167	1	Glass	Jar "Made in the united Kingdom"	Room 156	28/03/2016	AJLM
045.0	Building 22	168	3	Glass	Green, brown bottle glass, 2 neck, 1 body "Wm"	Room 156	28/03/2016	AJLM
046.0	Building 42	Stripping		Fe	Tricycle rear end, remnants of red paint. Possibly some Sn	Associated with SF047	28/03/2016	AJLM
047.0	Septic Tank	169		Fe	Tricycle front end, remains of Rubber tyre	Associated with SF046	28/03/2016	AJLM
048.0	Building 22	170	1	Coin	Ag, George VI Half Crown 1939	From Drain	28/03/2016	SMC
049.0	Building 13	Drain Ditch	1	Glass	Ink bottle, intact, remnants of ink. "Sheaffer's-Skrip-Pat'd 1759866"	NW of site, W of structure	01/04/2016	DWC
050.0	Building 29	Cleaning	1	Leather	Segment of shoe. Leather with metal eyelets for laces	SE area S of building	31/03/2016	SMC
051.0	Building 22	Room C	1	NOT RETAINED	Fe fragments, possible boiler parts?		07/04/2016	DS
052.0	Building 34	Cleaning	2	Glass	Clear bottle, moulded foot of dish		13/04/2016	SMC
053.0	Building 34	Cleaning	13	Ceramic	Naafi ware, 6 rim, 1 rim/ handle, 2 profile, 4 base. Includes cup, plate.	2 marked "Naafi-1943-Tams-England" "?FI"	13/04/2016	AR
054.0	Building 34	Cleaning	2	NOT RETAINED	Metal bottle cap and nail		13/04/2016	AR
055.1	Building 23	189	2	Glass	Bottle glass, 1 green rim, 1 clear body		13/04/2016	SMC
055.2	Building 23	189	7	Glass	Window		13/04/2016	SMC
056.0	Building 23	189	1	Ceramic	Whiteware Rim		13/04/2016	SMC
057.0	Building 23	189	10	Rubber	Poured flooring surface? Rubber? Creosote/ petroleum odour.	Impressions of fixtures	13/04/2016	SMC
058.0	Building 23	187	2	Ceramic	Toilet sherds? With Fe bolt		13/04/2016	AR
059.0	Building 34	076	2	Vulcanised Rubber	Toilet seat fragments		14/04/2016	JB
060.0		077	3	NOT RETAINED	Fe, 3 pieces of toilet seat		14/04/2016	JB
061.1	Building 22	185	6	Glass	Clear Bottle shards		18/04/2016	SMC
061.2	Building 22	185	1	Glass	Clear Window		18/04/2016	SMC

Find No.	Feature	Context No.	Quantity	Material	Description	Comments	Date	Initials
062.0	Building 22	185	1	Ceramic	White glazed fuse box fragment		18/04/2016	SMC
063.0	Building 22	185	1	Plastic/ Other	Plastic edged rectangular object, unknown function		18/04/2016	SMC
064.0	Building 22	185	1	Ceramic	Fuse box w/ CuA components. "Simplex" "BAS-166-Made in England-Vitreous-560"		18/04/2016	SMC
065.0	Building 22	185	6	NOT RETAINED	Shale	*not shale	18/04/2016	SMC
066.0	Building 22	185	1	Fe	Wire	Possible barbed wire	18/04/2016	SMC
067.1	Building 31	120	1	Glass	Green bottle glass	From cut [119] foundation cut for hut 31, south edge mostly from slot	20/04/2016	SMC
067.2	Building 31	120	37	Glass	Window glass, 1 reinforced	From cut [119] foundation cut for hut 31, south edge mostly from slot	20/04/2016	SMC
068.0	Building 31	120	1	Ceramic	Brown glazed earthenware handle fragment	From cut [119] south edge hut 31 slot	20/04/2016	SMC
069.0		120	11	NOT RETAINED	Metal nails and wire		20/04/2016	SMC
070.0		120	4	NOT RETAINED	Possible ceramic		20/04/2016	SMC
071.0		120	1	NOT RETAINED	black shiny object unidentified material	*Not an artefact	20/04/2016	SMC
072.0	Building 45	Cleaning	5	Ceramic	Whiteware, 3 rim, 2 base. "Royal?-Barker?-FnG-19?"	Exterior W wall	20/04/2016	SMC
073.0	Building 45	211	3	Ceramic	Base sherds, 1 with mark "B?"	Cleaning	20/04/2016	SMC
074.0	Building 45	Cleaning	22	Ceramic	Whiteware dish, Single vessel, "Empire-England-B-1047"		20/04/2016	SMC
075.0	Building 43	213	1	Glass	Ink bottle. "Waterman's-2oz-Registered-Made in Canada"	Found in track	22/04/2016	JB
076.0	Building 46	Cleaning	10	NOT RETAINED	Mixed metal rods, brackets		27/04/2016	SMC
077.0	Building 46	Cleaning	1	Glass	Intact jar		27/04/2016	SMC
078.0		Stripping	1	Ceramic	Whiteware cup fragment	Between Building 46 and Structure [128]	27/04/2016	SMC
079.0		Stripping	2	NOT RETAINED	Metal bolts	Between Building 46 and Structure [128]	27/04/2016	SMC
080.0	Building 46	Cleaning	1	Ceramic	Basin fragment?		27/04/2016	SMC
081.0		Path 127	2	NOT RETAINED	2 Metal nails		27/04/2016	SMC
082.0	Path [127]	Cleaning	5	Ceramic	Whiteware, 2 rim, 2 base, 1 profile serd		27/04/2016	SMC
083.1	Path [127]	Cleaning	1	Glass	Clear bottle glass shard		27/04/2016	SMC
083.2	Path [127]	Cleaning	2	Glass	Reinforced window		27/04/2016	SMC
084.0	S of Path 127	Cleaning	1	NOT RETAINED	Fe Nail		27/04/2016	SMC
085.0	Building 44	Cleaning	19	NOT RETAINED	Fe Nails	S of building	27/04/2016	SMC
086.0	Building 44	Cleaning	8	NOT RETAINED	Mixed metal	E of building	28/04/2016	SMC
087.0	E of Path [126]	Cleaning	33	Ceramic	Naafi ware and 1 electrical insulator. 2 body, 15 rim, 5 profile sherds, 10 base. Includes plates, jars, cups. 5 marked-"Naafi-1942-Tams-England" "?ND" "?ams-?ngland" "Geo?s-Sons-M?land-GviR-1943"		28/04/2016	SMC
088.0	E of Path [126]	Cleaning	1	NOT RETAINED	1 piece fabric		28/04/2016	SMC
089.1	E of 120	Stripping	1	Rubber	Bushing	From cleaning East area of (126)	28/04/2016	SMC
089.2	E of 120	Stripping	1	Plastic		From cleaning East area of (126)	28/04/2016	SMC
090.1	E of 120	Stripping	1	Glass	Intact brown glass bottle, plastic cap. Has contents		28/04/2016	SMC
090.2	E of 120	Stripping	5	Glass	Green bottle glass, 3 with writing and joining		28/04/2016	SMC
090.3	E of 120	Stripping	17	Glass	Window glass, 6 steel wire reinforced, 11 clear		28/04/2016	SMC
091.0	Building 27	260	2	Coin	Aluminium? France		28/04/2016	DS

<i>Finds No.</i>	<i>Feature</i>	<i>Context No.</i>	<i>Quantity</i>	<i>Material</i>	<i>Description</i>	<i>Comments</i>	<i>Date</i>	<i>Initials</i>
092.0	Building 53	Cleaning Room A	48	Ceramic	Likely all Naafi ware, some cream coloured. Includes plates, saucers, cups. 10 body, 18 rim, 3 profile sherds, 1 handle, 16 base	1 marked "ridge-Stoke on Tr?"	29/04/2016	JB
093.1		243	1	Glass	Window, reinforced		29/04/2016	JB
093.2		243	1	Glass	Blue vessel base		29/04/2016	JB
094.0		243	2	NOT RETAINED	2 Piece Fe		29/04/2016	JB
095.0	Building 53	Cleaning Room B	89	Ceramic	Mostly Naafi, some stoneware. Includes plates, saucers, bowls, mugs, jars. 10 body, 34 base, 36 rim, 1 mug with rim and handle, 8 profile sherds. 8 marked "1943-Tams-England" "Royal-tudor-(crest)-Mark" "<W>-Wedgewood?-Tuneta?-194?" "?-Mona?-?" "GviR-?oho Potte?" "<W>-?wood-?ton-?-?nd" "C&E?-<W>-194?" "Made-England-2L-C"		29/04/2016	JB
096.1	Building 53	Room B	1	Ceramic	Lid with seal (possibly pitch?)		29/04/2016	JB
096.2	Building 53	Room B	1	CuA	Shotgun Cartridge		29/04/2016	JB
096.3	Building 53	Room B	1	Metal	Al?, Lid. Yellow paint, threaded. "C B"		29/04/2016	JB
096.4	Building 53	Room B	2	Fe	Pos. Steel. Tool? Plus Bracket?		29/04/2016	JB
097.1	Building 53	Cleaning	6	Glass	Clear glass bottles, 2 intact. "Currie & Co.-Auchinleck"		29/04/2016	JB
097.2	Building 53	Cleaning	1	Glass	Intact jar with contents. Petroleum-based jelly? "Chesebrough Mf C.Co Ltd-20-London"		29/04/2016	JB
098.1		261	2	Glass	Clear glass object, moulded. Light pot?		29/04/2016	JB
098.2		261	4	Glass	Clear window glass		29/04/2016	JB
099.0		261	1	NOT RETAINED	Fe object		29/04/2016	JB
100.0	Building 35	Room B	1	Glass	Intact clear glass jar. Ink? Circular with screw top		29/04/2016	JB
101.0	Building 54	Drain 254	3	Ceramic	1 Naafi cup rim, 2 teapot? Joining. Brown glazed stoneware, 1 base 1 body with handle point. "GviR Lovatt's Potteries LTD 1942"	S of Building	29/04/2016	JB
102.0	Building 54	Drain 254	5	NOT RETAINED	Fe object		29/04/2016	JB
103.1	Building 54	Drain 254	3	Glass	Green bottle neck, Clear screw top.intact ten sided clear vessel with screw top.	S of Building	29/04/2016	JB
103.2	Building 54	Drain 254	5	Glass	Window. 3 reinforced	S of Building	29/04/2016	JB
104.0	Building 54	Drain 254	1	Plastic/ Other	Plastic edged rectangular object, unknown function- smaller size	S of Building	29/04/2016	JB
105.1	Building 54	Drain 254	1	Carbon/ Graphite	Possible ink roller	Interior same as writing implement SF021	29/04/2016	JB
105.2	Building 54	Drain 254	1	Carbon/ Graphite	Possible ink roller	Interior same as writing implement SF021	29/04/2016	JB
106.0	Building 54	Drain 254	1	Vulcanised Rubber	Door knob with Fe shaft		29/04/2016	JB
107.0	Building 29	With hut 29	1	Glass	Intact clear glass bottle. "AG Barr + Co. Ltd. Glasgow" Carbonated screw top.		29/04/2016	SMC
108.0		231	1	Ceramic	Fuse box. "Simplex-Vitreous-RegNo75691?-6004"		29/04/2016	SMC
109.1		231	1	Glass	Clear bottle base		29/04/2016	SMC
109.2		231	1	Glass	Moulded window glass		29/04/2016	SMC
110.0		Room 231	5	NOT RETAINED	Metal nails		29/04/2016	SMC
111.0	Building 42	Cleaning	2	Metal	Sn? Metal lid and base. White, Black on red. "Mansion Polish"		02/05/2016	JB
112.0	Building 42	Cleaning	2	Glass	Brown and clear bottle bases		02/05/2016	JB
113.1	Building 42	Cleaning	2	Ceramic	Base sherds, 1 with "Made in England-H & K ?nstall, B"		02/05/2016	JB

<i>Finds No.</i>	<i>Feature</i>	<i>Context No.</i>	<i>Quantity</i>	<i>Material</i>	<i>Description</i>	<i>Comments</i>	<i>Date</i>	<i>Initials</i>
113.2	Building 42	Cleaning	1	Ceramic	Electrical insulator		02/05/2016	JB
114.0	Building 42	Cleaning	1	Vulcanised Rubber	Door knob		02/05/2016	JB
115.0	Building 42/ 43	124	2	Faunal Remains	Long bone		02/05/2016	SMC
116.0	Building 42/ 43	124	1	Fe	Hinge		02/05/2016	SMC
117.0	Building 42/ 43	124	1	Plastic/ Other	Plastic edged rectangular object, unknown function		02/05/2016	SMC
118.0	Building 53	Cleaning	1	Glass	Intact brown glass jar with contents "01659-CTG"	N exterior of building	02/05/2016	SMC
119.0	Building 27	260	1	Metal	Zn? Diecast toy car. Unknown manufacturer. Green painted zinc with Fe axles. Tyres missing. Most likely a 1941 Cadillac Series 62 Convertible	Entrance on S side	02/05/2016	DS
120.1		267	4	Fe	Bottle caps x5 (2 fused) associated with glass	Midden, SW corner	02/05/2016	AM
120.2		267	6	Glass	Window glass. 2 clear, 3 reinforced, 1 moulded	Midden, SW corner	02/05/2016	AM
120.3		267	2	Glass	Mirror fragments	Midden, SW corner	02/05/2016	AM
120.4		267	9	Glass	Bottle glass and possible light fixture? Bottle mouth with contents blocking, related to subrectangular base and body frag "UGB-6oz-s25". Ovoid base frag "P.D.&C.". Circular base frag "17A". Circular base frag "NB4". Green glass base frag Wine bottle? "GW *". blue ink bottle base frag.	Midden, SW corner	02/05/2016	AM
120.5		267	9	Glass	Brown beer bottle frags plus 1 clear bottle mouth frag lodged within. 6 shards (1 neck, 3 base, 2 body- representing 3 bottles) from "Steel Coulson's, Edinburgh, Elephant Brand -Steel Coulson + Co. Ltd. Croft and Righ Brewery, Real Export. 2 shards (1 base, 1 body- representing 2 bottles) from "Steel Coulson's Edinburgh Ale-Steel Coulson + Co. Ltd. brewed and bottled at croft-an-righ brewery , (fleur-de-lis) trademark.	Midden, SW corner. -Naafi supply for officer's use only.	02/05/2016	AM
120.6		267	28	Glass	Drinking glasses. Minimum #16. Naafi pint glasses, plain glasses. Etched. 4 with "H" on base, 2 with "8", 2 with "7", 1 with "G". 1 nearly complete, 2 others full profile, 5 complete base, 2 partial base. 4 shards from pint glass (2 rim, 2 body), 1 half pint? base etched "478", 1 partial base, and 4 from smaller cup (1 rim, 3 body). 1 patterned base from tumbler (Stacked ring pattern). 6 shards from faceted glass (2 complete base, 1 partial base, 1 rim, 2 body	Midden, SW corner	02/05/2016	AM
121.0		267	61	Ceramic	Naafi cup, plate, jar etc. also black transfer, beige glaze, and base with gold band. 10 profile sherds, 21 rim, 10 body, 15 base, 3 handle, 1 lid, 1 electrical fitting. 5 marked "1943", "Alfred Meeking England" "Hotel GviR 19?" "Crescent + Sons" "George Jones + Sons Made in England 1942"	Midden, SW corner	02/05/2016	AM
122.1		267	20	Fe	Bottlecap hoard	20 +, from inside vessel or glass? Check others from 267	02/05/2016	AM
122.2		267	4	Fe	Fireplace components? Flue or grate?	Midden, SW corner	02/05/2016	AM

Find No.	Feature	Context No.	Quantity	Material	Description	Comments	Date	Initials
123.0		267	2	Leather	Shoes. Women's? Brogued. Mostly intact	Midden, SW corner	02/05/2016	AM
124.0		267	1	NOT LOCATED	Intact Glass Bottle with contents	Midden, SW corner	02/05/2016	AM
125.0		267	1	Glass	Intact brown bottle, 4oz, with residue	Midden, SW corner	02/05/2016	AM
126.0		267	1	Glass	Intact bottle with fe cap and oil contents. Yellow oily liquid, tall clear glass bottle with subrectangular section.	Midden, SW corner	02/05/2016	AM
127.0		267	1	Glass	Intact brown bottle with plastic cap and contents	Midden, SW corner	02/05/2016	AM
128.1		267	4	Glass	Intact brown jar, "1oz-Bovril Limited", intact Clear bottle with black plastic cap "Regd.No.828251", Intact clear moulded glass bottle with black plastic cap and contents. Clear condiment shaker base to neck shard.	Midden, SW corner	02/05/2016	AM
128.2		267	5	Glass	5 intact vessels. 1 clear squar. rectangular section, screw top and small mouth hole, toiletry? 1 clear cylinder, round section and rounded shoulders, screw top "3cs". 1 clear cylinder, round section, lip with wide mouth. 2 Blue Vicks Vaporub jars, 1 with residue, 1 heat affected.	Midden, SW corner	02/05/2016	AM
129.0		267	1	Bakelite	Dish, prifile sherd "GviR"	Midden, SW corner	02/05/2016	AM
130.0		267	15	Ceramic	1 handle, 14 body from same vessel. Decorated whiteware. Blue and white transfer printed floral design with blue painted ?vines and handle with gold accents. Possible water jug? Some joining	Midden, SW corner	02/05/2016	AM
131.0		267	3	Metal	Zn? Sn?, Circular container base, and rectangular base with lid	Midden, SW corner	02/05/2016	AM
132.0		267	2	Plastic	Pink ?Soap dish lid, opaque rim fragment	Midden, SW corner	02/05/2016	AM
133.0		267	1	Faunal Remains	Butchery and gnaw marks	Midden, SW corner	02/05/2016	AM
134.1		267	3	Glass	Clear glass bottles intact. Milk bottle "Stevensons Dairy Farms-Awarded certificate of merit-Cumnock-Farms Changue, Crofthead, Bankhead, Newfield". 1 soda bottle, sealed "Auchinleck- Currie & Co.". 1 large corked bottle.	Midden, SW corner	02/05/2016	AM
134.2		267	3	Glass	2 green bottles- 1 intact, 1 intact brown jar. 1 green beer bottle "McEwans", 1 green wine bottle broken at shoulder, Brown jar with screw top.	Midden, SW corner	02/05/2016	AM
135.0		267	1	Plastic	Likely pipe stem and nib	Midden, SW corner	02/05/2016	AM
136.1		267	3	Glass	poison bottle. 1 base/ body, 1 corner, 1 neck/ lip. Rounded rectangular profile, Clear glass with screw top. Joining.	Midden, SW corner	02/05/2016	AM
136.2		267	11	Glass	Window glass. 2 reinforced	Midden, SW corner	02/05/2016	AM
136.3		267	7	Glass	Intact Peck's sandwich paste grenade jar- clear glass with circular lid and concentric circle pattern. 2 brown bottle galss , 2 clear glass, 1 mirror shard	Midden, SW corner	02/05/2016	AM
137.0	Building 44	Cleaning	2	Glass	Intact clear jars, 1 moulded "S.C.W.S.", 1 ink?		02/05/2016	AM
138.0		267	10	NOT RETAINED	Assorted Metal	Midden, SW corner	02/05/2016	AM
139.0	The Temple	Cleaning	1	Clay Tobacco Pipe	Intact Cutty? Reworked nib?	19th-20th century	02/05/2016	AM
140.0	The Temple	Cleaning	7	Ceramic	3 stoneware (1 rim, 2 base), 2 whiteware (2 base, 1 rim), 1 blue and white base		02/05/2016	AM
141.0		272	100	Ceramic	88 likely toilet, 2 Naafi plate, 2 profile sherds, 1 "?75 England"		03/05/2016	
142.0	S of 272	Stripping	2	NOT RETAINED	Leather shoe from outside		04/05/2016	

<i> Finds No.</i>	<i> Feature</i>	<i> Context No.</i>	<i> Quantity</i>	<i> Material</i>	<i> Description</i>	<i> Comments</i>	<i> Date</i>	<i> Initials</i>
143.0	S of 272	Stripping	4	NOT RETAINED	Tile		04/05/2016	
144.0	S of 272	Stripping		NOT RETAINED	Metal		04/05/2016	
145.0		Stripping	1	Faunal Remains	Mandible fragments, including 3 teeth	SW of Building 58	04/05/2016	
146.0	Building 55	Cleaning	1	NOT RETAINED	Pb Pipe Collar		04/05/2016	AM
147.0		Stripping	1	Fe	Ammunation? box lid	South of path 276	08/05/2016	SMC
148.0		278	1	NOT LOCATED	Glass Marble		08/05/2016	SMC
149.0	Building 56	279	21	Ceramic	Electrical insulators?, some with screws		08/05/2016	
150.0	Building 56	279	1	Vulcanised Rubber	Door knob		08/05/2016	
151.0	Building 56	279	2	NOT RETAINED	Assorted metal fittings		08/05/2016	
152.0	Building 56	279	2	Ceramic	Whiteware rim sherds		08/05/2016	
153.0	Building 55	Cleaning	152	Faunal Remains	Butchered. Likely from canteen, Cattle? Mostly leg and rib. In 2 bags	W of Building 55, S of 276	05/05/2016	AM
154.0	Building 55	Cleaning	1	NOT RETAINED	Tile	Found in the area west of hut 55 and south of 276	05/05/2016	AM
155.0	Building 55	Cleaning	3	NOT RETAINED	Fe Bolts and Pipe	Found in the area west of hut 55 and south of 276	05/05/2016	AM
156.0		275	3	Glass	Reinforced window glass		05/05/2016	AM
157.0		275	5	NOT RETAINED	Metal		05/05/2016	AM
158.1		275	5	Ceramic	Naafi cup rim, handle, and base. 2 rim from decorative moulded plate with gold paint	W of Building 55	05/05/2016	AM
158.2		275	1	Ceramic	Electrical insulator?	W of Building 55	05/05/2016	AM
159.0	Building 59	Cleaning	1	Glass	Clear, patterned glass jar "England"	S edge of exterior	05/05/2016	SMC
160.0	Building 59	Cleaning	1	Ceramic	Whiteware plate base sherd "GviR-Soho Pottery Ltd.-Gorebridge-England"	S edge of exterior	10/05/2016	SMC
161.0	Building 29	Cleaning	2	Ceramic	Tiles, Green and Cream clover pattern		11/05/2016	AM
162.0	Building 29	Cleaning	2	Metal	Sn? Metal lids, 1 blue and white "Nivea Crème-for the care of the skin", 1 red, black, and white "Linoleum-Wood-Flooring-and Furniture-Mansion-Hygenic Wax-Polish-For bright and healthy homes"		11/05/2016	AM
163.0	Building 29	Cleaning	2	Ceramic	Whiteware plate rim sherds		11/05/2016	AM
164.0	Building 29	Cleaning	1	Ceramic	Base fragment of sink?		11/05/2016	AM
165.0		285	4	NOT RETAINED	Metal seat cushion springs?		11/05/2016	SMC
166.0		290	1	Fe	Fencing		11/05/2016	AM
167.0		287	3	NOT RETAINED	Metal fittings		11/05/2016	AM
168.0	Drain 299B		3	Ceramic	Whiteware, 2 rim, 1 base		11/05/2016	SMC
169.0	Drain 299B		1	Glass	Clear bottle neck with lip		11/05/2016	SMC
170.0		295	1	NOT RETAINED	Metal fitting		11/05/2016	SMC
171.0	Building 58	Cleaning	1	Glass	Intact clear glass bottle "T58"		11/05/2016	SMC
172.0	Building 58	Cleaning	1	Fe	Linear, tapering object. Triangular end, ovoid section		11/05/2016	SMC
173.0	Building 56	Cleaning	1	Glass	Glass Jar		11/05/2016	SMC
174.0		279	1	NOT RETAINED	Unknown material?		11/05/2016	SMC
175.0	Drain 295		1	Plastic	Comb Fragment		11/05/2016	SMC
176.0		288	1	NOT RETAINED	Cloth found covering cut in drain 288		12/05/2016	AM
177.1	Building 58	Cleaning	4	Ceramic	Whiteware cup fragments, 2 joining. Rim/handle/base and base sherd "England", one decorative piece?		13/05/2016	AM
177.2	Building 58	Cleaning	1	Ceramic	Tile, Blue and white		13/05/2016	AM

Find No.	Feature	Context No.	Quantity	Material	Description	Comments	Date	Initials
178.0	Building 57	Cleaning	3	Ceramic	Whiteware sherds, 3 rim (2 cup, 1 plate)		13/05/2016	AM
179.0	Building 57	Cleaning	2	Glass	Clear bottle base, brown bottle shoulder		13/05/2016	AM
180.0	Building 57	Cleaning	1	Metal	Black painted lid		13/05/2016	AM
181.0	Building 58	Cleaning	1	Metal	Sn? Al? lid. "Mansion Polish-for linoleum wood floors and furniture-hygenic wax- for bright and healthy homes- No4 size- Mansion wax polish- made of finest waxes" Red primary with white and black writing.		13/05/2016	AM
182.0	Building 58	Cleaning	2	Glass	Intact brown bottles		13/05/2016	AM
183.0	Building 57	Cleaning	4	NOT RETAINED	Ceramic sink	S of Building	13/05/2016	AM
184.0	Building 57	Cleaning	1	NOT RETAINED	Electrical fittings	S of Building	13/05/2016	AM
185.0	Building 58	Cleaning	1	NOT RETAINED	Fe Nissen hut base bracket, nail and pipe fragment		13/05/2016	AM
186.0	Building 57	Cleaning	3	Fe	Enamelled Sign with 2 screws. Red / White "Danger Live Wires"		13/05/2016	AM
187.0		288	10	NOT RETAINED	Assorted metal		13/05/2016	AM
188.0	Building 55/56	312	1	Fe	Bow with handle and fittings	Cable trench	13/05/2016	AM
189.0	Building 58	Cleaning	1	Fe	Chain. 16 Links, some fused		13/05/2016	AM
190.0	Building 58	Cleaning	2	Metal	Sn? Metal lids, 1 Gold "Neill's Perfection preserves", 1 White, Black, and red "White Cardinal Polish"		13/05/2016	AM
191.0	Building 58	Cleaning	5	NOT RETAINED	Assorted Fe		13/05/2016	AM
192.0	Building 58	Cleaning	3	NOT RETAINED	Assorted metal		13/05/2016	AM
193.0	Building 57	Cleaning	3	Fe	Nissen hut base bracket, Pipe clamp, bolts, structural?		13/05/2016	AM
194.0	Building 58	Cleaning	4	Glass	Clear cylinder jar, clear tapered screw top jar, Clear screw top bottle, Clear bottle with fracture at neck		13/05/2016	AM
195.1	Building 58	Cleaning	4	Fe	Nissen hut base brackets		13/05/2016	AM
195.2	Building 58	Cleaning	1	Fe	Hatch cover? Elongated oval with finger pinch handle		13/05/2016	AM
195.3	Building 58	Cleaning	1	Fe	Barbed wire tensioner		13/05/2016	AM
196.0	Building 60	Cleaning	2	Ceramic	Plate rim. Flower pattern. Yellow and orange. Joining.		13/05/2016	AM
197.0	Building 60	Cleaning	1	NOT RETAINED	Fragment of unidentified object: possible shoe insole?		13/05/2016	AM
198.0	Building 59	300	1	Glass	Green bottle neck and lip	E end of building	13/05/2016	AM
199.0	Building 59	300	1	NOT RETAINED	Ceramic downpipe fragment	E end of building	13/05/2016	AM
200.0	Building 59	300	7	NOT RETAINED	Assorted metal	E end of building	13/05/2016	AM
201.0		287	1	NOT RETAINED	Ceramic Sink		13/05/2016	AM
202.0	Building 58		2	NOT RETAINED	Metal frame, 2 fragments		13/05/2016	AM
203.0	Building 58		3	NOT RETAINED	Assorted metal		13/05/2016	AM
204.0		183	1	NOT RETAINED	Metal	From cleaning general area	13/05/2016	AM
205.0	Building 22	183	3	Ceramic	Plate rim sherds		13/05/2016	AM
206.0		183	1	NOT RETAINED	Metal object		13/05/2016	AM
207.0		288	1	Plastic/ Other	Plastic edged rectangular object, unknown function		13/05/2016	AM
208.0		Inspection Hatch 292	9	Ceramic	Plate, cup sherds. Plate (1 rim, 2 base, 2 profile -3 joining) "GviR Johnson Bros 1943 Naafi", cup (1 rim, 1 rim/ handle, 2 body)		13/05/2016	JB
209.0		Inspection Hatch 292	5	NOT RETAINED	Various Fe		13/05/2016	JB
210.0		Inspection Hatch 292	3	Glass	Green beer bottle, missing mouth. Clear glass jar, not screw top. Clear glass ink jar, damage to screw top "Waterman's"		13/05/2016	JB

<i>Finds No.</i>	<i>Feature</i>	<i>Context No.</i>	<i>Quantity</i>	<i>Material</i>	<i>Description</i>	<i>Comments</i>	<i>Date</i>	<i>Initials</i>
211.0		Inspection Hatch 292	3	Fe	Enamelled jug, ?Coffee. Brown. Single vessel		13/05/2016	JB
212.0		Inspection Hatch 292	1	Fe	Large can heater, Bivvy?		13/05/2016	JB
213.0	Building 58	Cleaning	1	Bakelite	?Telegraph/ phone exchange button. Black with "Foreign" moulded imprint on concave face. Sun design and "British made" on reverse.		16/05/2016	SMC
214.0		324	3	NOT RETAINED	Fe objects		19/05/2016	JB
215.0		Service Hatch 323	11	Ceramic	Naafi plate. All joining. 90% complete. "B-Royal Tudor ware-Barker Bros Ltd. England-GviR-1942" 4 base, 1 body, 6 rim		19/05/2016	JB
216.0		Service Hatch 323	1	Fe	Bolt		19/05/2016	JB
217.0		Service Hatch 323	6	Glass	2 neck/ mouth shards, 2 base, 2 body. Clear neck with screw-in top, Green neck and shoulder, 2 green base with "EDI", 2 clear body, 1 with "ALDWE", 1 clear patterned.		19/05/2016	JB
218.0		Service Hatch 325	1	Plastic/ Nylon	Toothbrush/ Polish brush. "4H-Spa-Nylon-Made in England"		19/05/2016	JB
219.0		Service Hatch 325	3	Ceramic	Electrical insulators? 2 joined with Fe screw		19/05/2016	JB
220.0		Service Hatch 325	1	NOT RETAINED	Fe object		19/05/2016	JB
221.0		Service Hatch 325	2	Glass	Intact milk bottle "J Johnston Braehead Farm Lugar", 1 fractured base		19/05/2016	JB
222.0		329	2	Glass	Intact vessels. 1 clear with stop top. 1 brown glass "16oz Bovril"		19/05/2016	JB
223.0		329	1	Metal	Sn? Enamelled juglet with handle. White and Blue.		19/05/2016	JB
224.0		Inspection Hatch 337	1	Ceramic	Naafi cup rim sherd		23/05/2016	SMC
225.0		Inspection Hatch 337	1	Ceramic	Electrical insulator/		23/05/2016	SMC
226.0	Building 63	Room 353	34	Ceramic	White glazed stoneware. Toilet? Sink?		26/05/2016	SMC
227.0	Building 63		5	NOT RETAINED	Assorted metal		27/05/2016	SMC
228.0	Building 63	Cleaning	8	Glass	Clear bottle. 1 base, 1 mouth, 6 body.		27/05/2016	SMC
229.0		Post Hole 355	7	Coal/ Slag	Fragments		27/05/2016	SMC
230.0		Post Hole 355	1	Glass	Window		27/05/2016	SMC
231.0		Post Hole 355	2	Ceramic	Naafi? Cup. Rim and body sherds		27/05/2016	SMC
232.0		253	1	NOT RETAINED	Metal object		27/05/2016	SMC
233.0		375	1	Metal			01/06/2016	SMC
234.0	Building 64	Cleaning		NOT RETAINED	Fe		01/06/2016	SMC
235.0	Building 71	Cleaning	1	Fe	Circular Fe, with heat affected ceramic base. Unknown function, likely heating?		03/06/2016	JB
236.0	Building 71	Cleaning	1	Ceramic	Pipe or faucet?	Cleaning near building	03/06/2016	JB
237.0	Building 71	Cleaning	1	Fe	Pocket knife with mother of pearl handle. Blade corroded	Cleaning near building	03/06/2016	JB
238.0	Building 39	Stripping	2	NOT LOCATED	Fe dishes	W of building	03/06/2016	SMC
239.0	Building 39	Cleaning	1	NOT RETAINED	Animal bone		03/06/2016	SMC
240.0	Building 39	Cleaning	1	Ceramic	Naafi cup base. "1943-Tams England"		03/06/2016	SMC
241.0	Building 74	Cleaning	1	Glass	Glass marble		06/06/2016	AM
242.0	Building 74	Cleaning	1	Fe	Bolt		06/06/2016	AM
243.0	Building 39	Cleaning	1	Ceramic	Fuse box "250 volts"		06/06/2016	SMC
244.1		Estate Road 419	2	Glass	Green glass, cylinder shaped bottle. Screw top and remnants of Fe cap. Oily content residue.	Stripping near road	08/06/2016	SMC
244.2		Estate Road 419	1	Glass	Small vial with white metal screw top in place. "N??:-Skin" on cap.		08/06/2016	SMC
245.0		Path 424	1	Coin	George V Penny, 1936	N side of path	10/06/2016	SMC

<i>Finds No.</i>	<i>Feature</i>	<i>Context No.</i>	<i>Quantity</i>	<i>Material</i>	<i>Description</i>	<i>Comments</i>	<i>Date</i>	<i>Initials</i>
246.0		Stripping	1	NOT RETAINED	Concrete lump	NW area of site	10/06/2016	SMC
247.0		Stripping	3	NOT RETAINED	Ceramic	NW area of site	10/06/2016	SMC
248.0		Stripping	1	Glass	Intact jar, Peck's Sandwich Spread grenade jar.	NW area of site	10/06/2016	SMC
249.0		Stripping	1	NOT RETAINED	Faunal Remains	NW area of site	10/06/2016	SMC
250.0		Stripping	2	Fe	Barbed wire, and wire tensioner?	NW area of site	10/06/2016	SMC
251.0		Inspection Hatch 450	2	Glass	Green bottle bases	NW area of site	10/06/2016	DS
252.0		Inspection Hatch 450	2	NOT RETAINED	Metal fixtures		10/06/2016	DS
253.1	Building 80	Inspection hatch 438	1	Metal	Sn? Lid. Square, Red, White, and Black "Elastoplast First Aid Dressings-Elastic Adhesive-Waterproof"	S of building	10/06/2016	DS
253.2	Building 80	Inspection hatch 438	4	Metal	Al pot, Fe enamelled dish, Fe/Vulcanised rubber door knob, metal handle	S of building	10/06/2016	DS
254.1		Inspection hatch 438	1	Glass	Small, thin walled clear glass vial. Circular section, rounded shoulders, constricted neck and wide damaged mouth. Possible contents	NW	10/06/2016	DS
254.2		Inspection hatch 438	2	Glass	Flask-shaped bottles, 1 tall with subrectangular section, widening at shoulder, sem down side and round mouth "RD No 842921" "8" on base. 1 "3-in-1 Oil" subrectangular section, seam along edge, screw top.	NW	10/06/2016	DS
254.3		Inspection hatch 438	1	Glass	Tall clear bottle with square section and white painted metal screw cap. "HP"	NW	10/06/2016	DS
254.4		Inspection hatch 438	3	Glass	Jars, (4 total, 1 not retained). 3 different types	NW	10/06/2016	DS
254.5		Inspection hatch 438	4	Glass	Milk bottles (6 total, 2 not retained), 2 "Stevensons' Dairy Farms Cumnock"- full size, 1 half size "Stevensons", 1 "This bottle is the property of SCWS loaned on deposit"	NW	10/06/2016	DS
255.0	Building 80	Stripping	2	Metal	Al? "Gibbs Dentifrice" container. Poss.Cu Clock gear?		10/06/2016	SMC
256.0	Building 80	Stripping	3	NOT RETAINED	Glass		10/06/2016	SMC
257.0	Building 75	Construction Trench	1	Glass	Intact clear glass bottle. Rectangular, square section, round neck, screw top. "Hazelwood & Co. Products Ltd."		10/06/2016	SMC
258.0	Building 75	Hut 75	1	NOT RETAINED	Metal Lid		10/06/2016	SMC
259.0	Building 72	Cleaning	3	NOT RETAINED	Assorted metal		10/06/2016	SMC
260.0	Building 72	Cleaning	1	Glass	Large green glass bottle base		10/06/2016	SMC
261.0	Building 48	Cleaning	1	NOT RETAINED	Stone Drain cover?		10/06/2016	SC
262.1	Building 82	Stripping	3	Glass	Intact Vials, medicine? 1 tall, rectangular section (frogged?), 1 medium height, oval section. 1 small, round section.		16/06/2016	SMC
262.2	Building 82	Stripping	2	Glass	Intact. 1 Peck's Grenade jar, 1 Croxley ink?		16/06/2016	SMC
262.3	Building 82	Stripping	1	Glass	Intact. Brown glass bottle, screw top		16/06/2016	SMC
262.4	Building 82	Stripping	1	Glass	Intact, Bue glass, "milk of magnesia" with residue		16/06/2016	SMC
262.5	Building 82	Stripping	1	Glass	Blue dish base, faceted.		16/06/2016	SMC
262.6	Building 82	Stripping	2	Glass	Intact jars. 1 square section, 1 octagonal with two faces rounded into one.		16/06/2016	SMC
263.1	Building 82	Stripping	5	Metal	Lids. "Neill's 1lb net Perfection Preserves" Gold colour, rubber seal. "Scott's for Quality" White colour. "Nell Gwyn Crosbie's Fine Food products" Green colour. "Chivers preserves 1lb net" Gold colour. "Mansion Polish Hygiene Wax" Large red.	Near building	16/06/2016	SMC

<i> Finds No.</i>	<i> Feature</i>	<i> Context No.</i>	<i> Quantity</i>	<i> Material</i>	<i> Description</i>	<i> Comments</i>	<i> Date</i>	<i> Initials</i>
263.2	Building 82	Stripping	3	Glass	(6 total, 3 not retained) Clear glass jars, 1 with lid attached		16/06/2016	SMC
264.0	Building 82	Stripping	2	Glass	Marbles			
265.0	Building 82	Stripping	1	Ceramic	Tile. Reg glaze	Exterior of Building		
266.0	Building 82	Stripping	3	Ceramic	Cup profile sherd with handle, Plate base, yellow glazed earthenware body.	Exterior of Building		
267.0	Building 22	74	4	Glass	Globular jar, moulded with a triangular banded pattern. Screw top?			
268.0		Stripping	1	Ceramic	Plate base "Globe Pottery Co LTD, Shelton England GviR 1945"	Central area of site		
269.0		267	2	Glass	Intact clear glass bottles. 1 "SCWS Aerated Waters", 1 Wine?	Midden, SW corner	27/04/2016	
270.0		267	2	Glass	Intact brown glass Bovril bottles, 2oz, 1oz	Midden, SW corner	27/04/2016	
271.0		267	2	Metal	Sn? Mansion Polish lid and base	Midden, SW corner	27/04/2016	
272.0		267	1	Plate Metal/ Plastic	Cutlery/ Knife	Midden, SW corner	07/04/2016	
273.0	Building 34	Cleaning	1	Fe	Decorative railing?			
274.0		267	37	Ceramic	Naafi, saltglazed stoneware, and possible toilet fragments. Cup, Plate, jar, etc. 4 Body, 14 rim, 2 rim/ handle, 4 plate profile (1 with "15? Eng" on back and NAAFI crest along rim), 13 Base (1 plate "Gv-19-AD", 1 yellow glazed jar- stamp not legible, 1 jar "GviR-Bovey Pottery Co Ltd. 1944", 1 plate "Poutney's-<W>-1941", 1 plate "?AND", 1 plate-stamp illegible)	Midden, SW corner	27/04/2016	
275.0	Building 22	074	10	Ceramic	Naafi ware. 1 mug- Profile with handle, no mark. 1 handle sherd, 3 plate rim (1 join with dish base). 2 plate base, joining "Booth's England". 2 dish base, joining. 1 jar base "GviR P & Co. Ltd. 1946"			
276.0	Building 34	Cleaning	1	Fe	Nissen hut base bracket			
277.0	Building 82	Cleaning	2	Fe	Door hinge and metal file			
278.0	Building 34	Foundation Trench	1	Glass	Intact glass bottle with stopper. "Currie & Co. Auchinleck"			
279.0	Rig and Furrow	056	1	Ceramic	Rim sherd. Large dinner plate? Rolled rim, Green, Brown, and Yellow glazed red earthenware. 18th-19th century/		25/02/2016	AJLM
280.0	The Temple	1004	2	Glass	Intact bottles. 1 green glass beer bottle "McE-Edinburgh-McEwan". 1 clear glass milk bottle "Stevensons' Dairy Farms Cumnock"			EJ
281.0	The Temple	1004	1	Metal	Plate Metal Fork "1945"			EJ

Appendix D Samples Register

Sample No.	Context No.	Quantity	Description	Date	Initials
1	443	1 Bag	Dark grey black cinder spread surface, possible slag taken from Building 40	09/06/2016	SMC

Appendix E Photograph Register

Image No.	Direction Facing	Date	Building / Context No.	Description	Initials
2203_0001	W	08/02/16		Pre-ex of path/road to N of site	KmacF
2203_0002	W	08/02/16		Pre-ex of path/road to N of site	KmacF
2203_0003	W	08/02/16		Pre-ex of path/road to N of site	KmacF
2203_0004	E	08/02/16		Pre-ex of path/road to N of site	KmacF
2203_0005	E	08/02/16		Pre-ex of path/road to N of site	KmacF
2203_0006	W	08/02/16		Pre-ex of path/road to N of site	KmacF
2203_0007	SW	08/02/16		Pre-ex of path/road to N of site	KmacF
2203_0008	SW	08/02/16		Pre-ex of path/road to N of site	KmacF
2203_0009	SW	08/02/16		Pre-ex of path/road to N of site - manhole	KmacF
2203_0010	SW	08/02/16		Pre-ex of path/road to N of site - manhole	KmacF
2203_0011	SW	08/02/16		Pre-ex of path/road to N of site - relation of broken slabbase	KmacF
2203_0012	SW	08/02/16		Pre-ex of path/road to N of site - relation of broken slabbase	KmacF
2203_0013	SE	08/02/16		General view of the S side of site; shows cleaning up	KmacF
2203_0014	SE	08/02/16		General view of the S side of site; shows cleaning up	KmacF
2203_0015	SE	08/02/16		General view of the S side of site; shows cleaning up	KmacF
2203_0016	S	08/02/16		General view of the S side of site; shows cleaning up	KmacF
2203_0017	S	08/02/16		General view of the S side of site; shows cleaning up	KmacF
2203_0018	N	08/02/16		Root/stump at layby	KmacF
2203_0019	N	09/02/16		Layby wall of building first exposed	KmacF
2203_0020	N	09/02/16		Layby wall of building first exposed	KmacF
2203_0021	NW	09/02/16		Layby wall of building first exposed	KmacF
2203_0022	N	09/02/16		Layby wall of building first exposed	KmacF
2203_0023	N	09/02/16		Layby stripped	KmacF
2203_0024	W	09/02/16		Layby wall and deposits over	KmacF
2203_0025	W	09/02/16		Layby wall; N wall first exposed	KmacF
2203_0026	W	09/02/16		Layby wall; N wall first exposed	KmacF
2203_0027	N	09/02/16		Layby wall; E wall	KmacF
2203_0028	N	09/02/16		Layby wall; sondage at NE corner	KmacF
2203_0029	NE	09/02/16		Layby wall; sondage at NE corner	KmacF
2203_0030	SW	09/02/16		Layby wall; working shot	KmacF
2203_0031	S	09/02/16		Layby wall stripped	KmacF
2203_0032	S	09/02/16		Layby wall stripped	KmacF
2203_0033	N	09/02/16		Layby wall; E wall	KmacF
2203_0034	NW	09/02/16		Layby wall; fully exposed	KmacF
2203_0035	W	09/02/16		Layby wall; fully exposed	KmacF
2203_0036	W	09/02/16		Layby wall; fully exposed; N wall	KmacF

Image No.	Direction Facing	Date	Building / Context No.	Description	Initials
2203_0037	W	09/02/16	Hut 1	Hut 1 Layby wall; NW corner sondage	KmacF
2203_0038	NW	09/02/16	Hut 1	Hut 1 Layby wall; NW corner sondage	KmacF
2203_0039	E	09/02/16	Hut 1	Hut 1 Layby wall; N wall	KmacF
2203_0040	E	09/02/16	Hut 1	Hut 1 Layby wall; N wall	KmacF
2203_0041	E	09/02/16	Hut 1	Hut 1 Layby wall; W wall	KmacF
2203_0042	E	09/02/16	Hut 1	Hut 1 Layby wall; W wall	KmacF
2203_0043	E	09/02/16	Hut 2 (006)	Hut 2 (006) Pre-Ex	KmacF
2203_0044	E	09/02/16	Hut 2	Hut 2 (006) Pre-Ex	KmacF
2203_0045	W	09/02/16	Hut 2	Hut 2 (006) Pre-Ex	KmacF
2203_0046	W	09/02/16	Hut 2	Hut 2 (006) Pre-Ex	KmacF
2203_0047	E	09/02/16	Hut 2 (006)	Hut 2 (006) Pre-Ex	KmacF
2203_0048	W	09/02/16	Hut 2	Hut 2 S elevation exposed	KmacF
2203_0049	W	09/02/16	Hut 2	Hut 2 S elevation exposed	KmacF
2203_0050	E	09/02/16	Hut 2	Hut 2 S elevation exposed	KmacF
2203_0051	E	09/02/16	Hut 2	Hut 2 S elevation exposed	KmacF
2203_0052	N	09/02/16	Hut 2	Hut 2 S elevation exposed; detail of pier	KmacF
2203_0053	N	09/02/16	Hut 2	Hut 2 S elevation exposed; brick detail 'littlemill'	KmacF
2203_0054	W	09/02/16	Hut 2	Hut 2 S elevation exposed; brick detail 'littlemill'	KmacF
2203_0055	W	09/02/16	Hut 2	Hut 2 Top exposed	KmacF
2203_0056	W	09/02/16	Hut 2	Hut 2 Top exposed	KmacF
2203_0057	SW	09/02/16	Hut 2	Hut 2 Top exposed	KmacF
2203_0058	W	09/02/16	Hut 2	Hut 2 S elevation being demolished	KmacF
2203_0059	W	09/02/16	Hut 2	Hut 2 S elevation being demolished; section through full elevation floor	KmacF
2203_0060	N	09/02/16	Hut 2	Hut 2 S elevation being demolished; section through full elevation floor	KmacF
2203_0061	W	09/02/16		Working shot	KmacF
2203_0062	W	09/02/16		Working shot	KmacF
2203_0063	N	09/02/16		Working shot	KmacF
2203_0064	S	11/02/16	Hut 3&4	Hut 3 and 4 first exposed	KmacF
2203_0065	W	11/02/16	Hut 3&4	Hut 3 and 4 first exposed	KmacF
2203_0066	W	11/02/16	Hut 3&4	Hut 3 and 4 first exposed	KmacF
2203_0067	W	11/02/16	Hut 3&4	Hut 3 and 4 first exposed	KmacF
2203_0068	SW	11/02/16	Hut 3&4	Hut 3 and 4 first exposed	KmacF
2203_0069	W	12/02/16	Hut 3&4	Hut 3 and 4 exposed fully	KmacF
2203_0070	W	12/02/16	Hut 3&4	Hut 3 and 4 exposed fully	KmacF
2203_0071	W	12/02/16	Hut 3&4	Hut 3 and 4 exposed fully	KmacF
2203_0072	W	12/02/16	Hut 3&4	Hut 3 and 4 exposed fully	KmacF
2203_0073	S	12/02/16	Hut 3&4	Hut 3 and 4 exposed fully	KmacF
2203_0074	S	12/02/16	Hut 4	Hut 4 E elevation	KmacF
2203_0075	S	12/02/16	Hut 4	Hut 4 E elevation	KmacF
2203_0076	N	12/02/16	Hut 3	Hut 3 S elevation detail	KmacF
2203_0077	NW	12/02/16	Hut 3&4	Hut 3 and 4	KmacF
2203_0078	N	12/02/16	Hut 3	Hut 3	KmacF
2203_0079	N	12/02/16	Hut 3	Hut 3	KmacF
2203_0080	N	12/02/16	Hut 3	Hut 3	KmacF
2203_0081	N	12/02/16	Hut 3	Hut 3	KmacF
2203_0082	NE	12/02/16	Hut 3	Hut 3 SW corner	KmacF
2203_0083	SE	12/02/16	Hut 4	Hut 4 NW corner	KmacF
2203_0084	V	12/02/16	Hut 4	Hut 4 pier details	KmacF
2203_0085	S	12/02/16	Hut 5	Hut 5 N elevation	KmacF
2203_0086	S	12/02/16	Hut 5	Hut 5 S elevation	KmacF

Image No.	Direction Facing	Date	Building / Context No.	Description	Initials
2203_0087	N	12/02/16	Hut 5	Hut 5 W elevation and S	KmacF
2203_0088	N	12/02/16	Hut 2&5	Hut 5 S and W elevation also W elevation of Hut 2 in section at back of plot	KmacF
2203_0089	NE	12/02/16	Hut 5	Hut 5 Pre-Ex	KmacF
2203_0090	SE	12/02/16	Hut 5	Hut 5 Pre-Ex	KmacF
2203_0091	E	12/02/16	Hut 3, 4 & 5	Hut 3 and 4 with Hut 5 in background to show relationship	KmacF
2203_0092	V	12/02/16	Hut 5	Hut 5 drain in front; 6 inch pipe	KmacF
2203_0093	E	12/02/16	Hut 6	Hut 6, N wall	KmacF
2203_0094	W	12/02/16	Hut 6	Hut 6, N wall	KmacF
2203_0095	S	12/02/16	Hut 6	Hut 6, E wall	KmacF
2203_0096	S	12/02/16	Hut 6	Hut 6, corner of S and E walls	KmacF
2203_0097	W	12/02/16	Hut 6	Hut 6, general view	KmacF
2203_0098	W	12/02/16	Hut 6	Hut 6, S wall	KmacF
2203_0099	E	12/02/16	Hut 6	Hut 6, detail of buttressed SW corner and S wall	KmacF
2203_0100	NE	12/02/16	Hut 6	Hut 6, general view with SW corner on foreground	KmacF
2203_0101	N	12/02/16	Hut 6	Hut 6, W wall, with plant working in background	KmacF
2203_0102	-	12/02/16	Hut 6	Hut 6, detail of wall buttressing	KmacF
2203_0103	W	15/02/16	[011]	Contact [011] drain	SMC
2203_0104	Birdeye	15/02/16	[011]	Contact [011] drain; detail of Maker name 'Dio'	SMC
2203_0105	N	15/02/16	[011]	Contact [011] drain	SMC
2203_0106	N	15/02/16	[011]	Contact [011] drain	SMC
2203_0107	SE	15/02/16	[011]	Contact [011] drain - general	SMC
2203_0108	W	15/02/16	[010]	Contact [010] drain general shot	RAM
2203_0109	SE	15/02/16	[010]	Contact [010] drain general shot	RAM
2203_0110	E	15/02/16	[010]	Contact [010] drain general shot	RAM
2203_0111	E	15/02/16	[010]	Contact [010] drain close up	RAM
2203_0112	SE	15/02/16	(012)	Concrete path in site compound area context (012)	KmacF
2203_0113	SE	15/02/16	(012)	Concrete path in site compound area context (012)	KmacF
2203_0114	N	15/02/16	(012)	Concrete path in site compound area context (012)	KmacF
2203_0115	SE	15/02/16	(012)	Concrete path in site compound area context (012) - branch to E	KmacF
2203_0116	E	15/02/16	(012)	Concrete path in site compound area context (012) - branch to E	KmacF
2203_0117	NE	15/02/16	Hut 7	Hut 7, NE corner, 2 m	AJLM
2203_0118	N	15/02/16	Hut 7	Hut 7, N wall, W end, S facing	AJLM
2203_0119	N	15/02/16	Hut 7	Hut 7, N wall, W end, S facing	AJLM
2203_0120	N	15/02/16	Hut 7	Hut 7, N wall, S facing, W end to E end: 1	AJLM
2203_0121	N	15/02/16	Hut 7	Hut 7, N wall, S facing, W end to E end: 2	AJLM
2203_0122	N	15/02/16	Hut 7	Hut 7, N wall, S facing, W end to E end: 3	AJLM
2203_0123	N	15/02/16	Hut 7	Hut 7, N wall, S facing, W end to E end: 4	AJLM
2203_0124	N	15/02/16	Hut 7	Hut 7, N wall, S facing, W end to E end: 5	AJLM
2203_0125	N	15/02/16	Hut 7	Hut 7, N wall, S facing, W end to E end: 6	AJLM
2203_0126	N	15/02/16	Hut 7	Hut 7, N wall, S facing, W end to E end: 7	AJLM
2203_0127	N	15/02/16	Hut 7	Hut 7, N wall, S facing, W end to E end: 8	AJLM
2203_0128	N	15/02/16	Hut 7	Hut 7, N wall, S facing, E end: 9	AJLM
2203_0129	W	15/02/16	Hut 7	Hut 7, N wall, along length	AJLM
2203_0130	E	15/02/16	Hut 7	Hut 7, E wall, N facing, N end: 1	AJLM
2203_0131	E	15/02/16	Hut 7	Hut 7, E wall, N facing, N end: 2	AJLM

Image No.	Direction Facing	Date	Building / Context No.	Description	Initials
2203_0132	E	15/02/16	Hut 7	Hut 7, E wall, N facing, N end: 3	AJLM
2203_0133	E	15/02/16	Hut 7	Hut 7, E wall, N facing, N end: 4	AJLM
2203_0134	E	15/02/16	Hut 7	Hut 7, E wall, N facing, N end: 5	AJLM
2203_0135	E	15/02/16	Hut 7	Hut 7, E wall, N facing, S end: 6	AJLM
2203_0136	N	15/02/16	Hut 7	Hut 7, E wall, along length	AJLM
2203_0137	NW	15/02/16	Hut 7	Hut 7, SE corner	AJLM
2203_0138	NW	15/02/16	Hut 7	Hut 7, towards NW corner	AJLM
2203_0139	SE	15/02/16	Hut 7	Hut 7, S wall, N facing, E end: 1	AJLM
2203_0140	SE	15/02/16	Hut 7	Hut 7, S wall, N facing, E end: 2	AJLM
2203_0141	SE	15/02/16	Hut 7	Hut 7, S wall, N facing, E end: 3	AJLM
2203_0142	SE	15/02/16	Hut 7	Hut 7, S wall, N facing, E end: 4	AJLM
2203_0143	SE	15/02/16	Hut 7	Hut 7, S wall, N facing, E end: 5	AJLM
2203_0144	SE	15/02/16	Hut 7	Hut 7, S wall, N facing, E end: 6	AJLM
2203_0145	SE	15/02/16	Hut 7	Hut 7, S wall, N facing, E end: 7	AJLM
2203_0146	SE	15/02/16	Hut 7	Hut 7, S wall, N facing, E end: 8	AJLM
2203_0147	SE	15/02/16	Hut 7	Hut 7, S wall, N facing, E end: 9	AJLM
2203_0148	SE	15/02/16	Hut 7	Hut 7, S wall, N facing, E end: 10	AJLM
2203_0149	SE	15/02/16	Hut 7	Hut 7, S wall, N facing, W end: 11	AJLM
2203_0150	E	15/02/16	Hut 7	Hut 7, S wall, along length	AJLM
2203_0151	W	15/02/16	Hut 7	Hut 7, W wall, E facing, S end: 1	AJLM
2203_0152	W	15/02/16	Hut 7	Hut 7, W wall, E facing, S end: 2	AJLM
2203_0153	W	15/02/16	Hut 7	Hut 7, W wall, E facing, S end: 3	AJLM
2203_0154	W	15/02/16	Hut 7	Hut 7, W wall, E facing, S end: 4	AJLM
2203_0155	W	15/02/16	Hut 7	Hut 7, W wall, E facing, S end: 5	AJLM
2203_0156	W	15/02/16	Hut 7	Hut 7, W wall, E facing, S end: 6	AJLM
2203_0157	W	15/02/16	Hut 7	Hut 7, W wall, E facing, N end: 7	AJLM
2203_0158	SE	15/02/16	Hut 7	Hut 7, W wall, along length	AJLM
2203_0159	SE	15/02/16	Hut 7	Hut 7, overall	AJLM
2203_0160	NW	15/02/16	Hut 7 and 8	Brick 'court' between Hut 7 and 8	AJLM
2203_0161	SW	16/02/16		General working shot	AJLM
2203_0162	SW	16/02/16		General working shot	AJLM
2203_0163	E	16/02/16	Hut 8	Hut 8 - General post-ex shot	RAM
2203_0164	W	16/02/16	Hut 8	Hut 8 - General post-ex shot	RAM
2203_0165	W	16/02/16	Hut 8	NW corner detail of Hut 8	RAM
2203_0166	W	16/02/16	Hut 8	Mid section of W wall Hut 8	RAM
2203_0167	W	16/02/16	Hut 8	SW corner of Hut 8	RAM
2203_0168	S	16/02/16	Hut 8	South wall, W corner Hut 8	RAM
2203_0169	S	16/02/16	Hut 8	Hut 8, central portion	RAM
2203_0170	S	16/02/16	Hut 8	Hut 8, S wall, central section	RAM
2203_0171	S	16/02/16	Hut 8	Hut 8, S wall, central section	RAM
2203_0172	S	16/02/16	Hut 8	Hut 8, S wall, central section	RAM
2203_0173	S	16/02/16	Hut 8	Hut 8, S wall SE Corner	RAM
2203_0174	E	16/02/16	Hut 8	Hut 8, E wall, SE corner	RAM
2203_0175	E	16/02/16	Hut 8	Hut 8, E wall, middle section	RAM
2203_0176	E	16/02/16	Hut 8	Hut 8, E wall, NE Corner	RAM
2203_0177	N	16/02/16	Hut 8	Hut 8, N wall, NE corner	RAM
2203_0178	N	16/02/16	Hut 8	Hut 8, N wall, middle section	RAM
2203_0179	N	16/02/16	Hut 8	Hut 8, N wall, middle section	RAM
2203_0180	N	16/02/16	Hut 8	Hut 8, N wall, middle section	RAM
2203_0181	N	16/02/16	Hut 8	Hut 8, N wall, middle section	RAM
2203_0182	N	16/02/16	Hut 8	Hut 8, N wall, NW corner	RAM

Image No.	Direction Facing	Date	Building / Context No.	Description	Initials
2203_0183	E	16/02/16	Hut 12	Hut 12, general shot	RAM
2203_0184	W	16/02/16	Hut 12	Hut 12, general shot	RAM
2203_0185	E	16/02/16	Hut 12	Hut 12, close up, E end	RAM
2203_0186	W	16/02/16	Hut 12	Hut 12, W end	RAM
2203_0187	W	16/02/16	Hut 12	Hut 12, W end, NW corner	RAM
2203_0188	W	16/02/16	Hut 12	Hut 12, W end, NW centre section	RAM
2203_0189	W	16/02/16	Hut 12	Hut 12, W end, SW corner	RAM
2203_0190	S	16/02/16	Hut 12	Hut 12, S wall, SW corner	RAM
2203_0191	S	16/02/16	Hut 12	Hut 12, S wall, W most centre section	RAM
2203_0192	S	16/02/16	Hut 12	Hut 12, S wall, middle section	RAM
2203_0193	S	16/02/16	Hut 12	Hut 12, S wall, E middle section	RAM
2203_0194	S	16/02/16	Hut 12	Hut 12, S wall, E most section	RAM
2203_0195	S	16/02/16	Hut 12	Hut 12, S wall, SE corner	RAM
2203_0196	E	16/02/16	Hut 12	Hut 12, E wall, NE corner	RAM
2203_0197	E	16/02/16	Hut 12	Hut 12, E wall, middle	RAM
2203_0198	E	16/02/16	Hut 12	Hut 12, E wall, SE corner	RAM
2203_0199	N	16/02/16	Hut 12	Hut 12, N wall, NE corner	RAM
2203_0200	N	16/02/16	Hut 12	Hut 12, N wall, E most centre section	RAM
2203_0201	N	16/02/16	Hut 12	Hut 12, N wall, E middle section	RAM
2203_0202	N	16/02/16	Hut 12	Hut 12, N wall, middle section	RAM
2203_0203	N	16/02/16	Hut 12	Hut 12, N wall, westernmost section	RAM
2203_0204	N	16/02/16	Hut 12	Hut 12, N wall, westernmost section	RAM
2203_0205	N	16/02/16	Hut 12	Hut 12, N wall, westernmost section	RAM
2203_0206	N	16/02/16	Hut 12	Hut 12, N wall, NW corner	RAM
2203_0207	N	16/02/16	(012)	Concrete path (012), S section	RAM
2203_0208	N	16/02/16	(012)	Concrete path (012), general	RAM
2203_0209	N	16/02/16	[013]	Brick and flagstone drain [013] N-S section	RAM
2203_0210	N	16/02/16	[013]	Brick and flagstone drain [013] N-S section	RAM
2203_0211	W	16/02/16	[013]	Brick and flagstone drain [013] E-W section	RAM
2203_0212	W	16/02/16	[013]	Drain [013], E-W section	RAM
2203_0213	E	16/02/16	Hut 3	Hut 3, E wall/end	RAM
2203_0214	E	16/02/16	Hut 3	Hut 3, NW corner/E wall	RAM
2203_0215	E	16/02/16	Hut 3	Hut 3 SW corner/E wall	RAM
2203_0216	N	16/02/16	Hut 3	Hut 3, E wall face at SW corner	RAM
2203_0217	N	16/02/16	Hut 3	Hut 3, E wall face, central section	RAM
2203_0218	N	16/02/16	Hut 3	Hut 3, E wall face, central section	RAM
2203_0219	N	16/02/16	Hut 3	Hut 3, E wall face, central section	RAM
2203_0220	N	16/02/16	Hut 3	Hut 3, E wall, E end of wall	RAM
2203_0221	E	17/02/16		General working shot - stripping	RAM
2203_0222	E	17/02/16		General working shot - stripping	RAM
2203_0223	E	17/02/16		General working shot - stripping	RAM
2203_0224	W	17/02/16	Hut 16	Hut 16, general shot	RAM
2203_0225	S	17/02/16	Hut 16	Hut 16, general shot	RAM
2203_0226	W	17/02/16	Hut 17	Hut 17, general shot	RAM
2203_0227	W	17/02/16	Hut 17	Hut 17, general shot	RAM
2203_0228	N	17/02/16	Hut 17	Hut 17, general shot	RAM
2203_0229	E	17/02/16	Hut 9	Hut 9, general shot, W end N-S wall	RAM
2203_0230	N	17/02/16	Hut 9	Hut 9, general shot, W end N-S wall	RAM
2203_0231	N	17/02/16	Hut 9	Hut 9, general shot, N wall	RAM
2203_0232	W	17/02/16	[014]	Drain [014], general	RAM
2203_0233	S	17/02/16	[014]	Drain [014], E end	RAM

Image No.	Direction Facing	Date	Building / Context No.	Description	Initials
2203_0234	S	17/02/16	[014]	Drain [014], W end	RAM
2203_0235	S	17/02/16	[015]	Hut 7, N wall foundation trench [015] and fill (016) with shoe	RAM
2203_0236	S	17/02/16	[015]	Hut 7, N wall foundation trench [015] and fill (016) with shoe	RAM
2203_0237	SW	17/02/16	[015]	Hut 7, N wall foundation trench [015] E facing section	RAM
2203_0238	E	17/02/16	Hut 10	General toilet block [010], W end	SMC
2203_0239	E	17/02/16	Hut 10	General shot shower cubicle [010]	SMC
2203_0240	E	17/02/16	Hut 10	[010] detail of sink W end (pipes)	SMC
2203_0241	N	17/02/16	Hut 10	SW most cubicle, detail of cubicle/toilet imprint [010]	SMC
2203_0242	NE	17/02/16	Hut 10	Oblique of shower cubicle [010]	SMC
2203_0243	S	17/02/16	Hut 10	SW most remains of wall [010]	SMC
2203_0244	S	17/02/16	Hut 10	[010] central portion, S wall	SMC
2203_0245	S	17/02/16	Hut 10	[010] SE corner of remaining wall	SMC
2203_0246	NW	17/02/16	Hut 10	[010] General oblique from SE	SMC
2203_0247	NW	17/02/16	Hut 10	[010] General oblique from SE	SMC
2203_0248	S	17/02/16	Hut 10	[010] N portion wall and cubicles	SMC
2203_0249	S	17/02/16	Hut 10	[010] N portion of wall and cubicles (oblique)	SMC
2203_0250	S	17/02/16	Hut 10	[010] NE corner (remains)	SMC
2203_0251	S	17/02/16	Hut 10	[010] Centre of N wall	SMC
2203_0252	S	17/02/16	Hut 10	[010] NW most remains of wall	SMC
2203_0253	N	17/02/16	Hut 23	Hut 23, general shot	SMC
2203_0254	S	17/02/16	Hut 23	Hut 23, general shot	SMC
2203_0255	W	17/02/16	Hut 23	Hut 23, general shot	SMC
2203_0256	S	17/02/16	Hut 23	Hut 23, S wall and concrete pad to S of hut	SMC
2203_0257	SW	17/02/16	Hut 23	Hut 23, W wall and concrete pad	SMC
2203_0258	W	17/02/16	Hut 23	Hut 23, detail fo brick stepping in wall	SMC
2203_0259	N	17/02/16	Hut 23	Hut 23, N wall	SMC
2203_0260	E	17/02/16	Hut 12	Hut 12, general W end	RAM
2203_0261	W	17/02/16	Hut 12	Hut 12, general E end	RAM
2203_0262	W	17/02/16	Hut 8	Hut 8, general E end	RAM
2203_0263	E	17/02/16	Hut 8	Hut 8, general W end	RAM
2203_0264	E	17/02/16	Hut 8	Hut 8, general W end	RAM
2203_0265	W	17/02/16	Hut 12 and 8	General of both Hut 12 and 8	RAM
2203_0266	E	17/02/16	(017)	Concrete path (017)	SMC
2203_0267	E	17/02/16	(017)	Concrete path (017)	SMC
2203_0268	E	17/02/16	(017)	Concrete path (017)	SMC
2203_0269	E	18/02/16	Hut 13	Hut 13, general shot	RAM
2203_0270	S	18/02/16	Hut 13	Hut 13, general shot	RAM
2203_0271	N	18/02/16	Hut 13	Hut 13, general shot	RAM
2203_0272	N	18/02/16	Hut 13	Hut 13, general shot	RAM
2203_0273	S	18/02/16	Hut 11	Hut 11, general view from hut 13	SMC
2203_0274	NW	18/02/16	Hut 11	Hut 11, general oblique	SMC
2203_0275	W	18/02/16	Hut 11	Hut 11, detail (i) sewage pipes	SMC
2203_0276	W	18/02/16	Hut 11	Hut 11, detail (ii) and (iii) concrete toilet platform and floor remains	SMC
2203_0277	E	18/02/16	Hut 11	Hut 11, detail (ii) birdeye view shows toilet pipe running S faint impressions	SMC
2203_0278	S	18/02/16	Hut 11	Hut 11, detail (ii) detail toilet drain	SMC
2203_0279	S	18/02/16	Hut 11	Hut 11, detail (ii) pipe verticle	SMC

Image No.	Direction Facing	Date	Building / Context No.	Description	Initials
2203_0280	SW	18/02/16	Hut 11	Hut 11, N wall and concrete floor remain	SMC
2203_0281	SE	18/02/16	Hut 11	Hut 11, S wall	SMC
2203_0282	ESE	18/02/16	Hut 11	Hut 11, S wall general	SMC
2203_0283	W	18/02/16	[018]	Concrete drain with cover [018]	RAM
2203_0284	W	18/02/16	Hut 14	Hut 14 general	RAM
2203_0285	N	18/02/16	Hut 14	Hut 14 detail N wall showing floor level	RAM
2203_0286	E	18/02/16	(023)	Concrete path (023)	RAM
2203_0287	E	18/02/16	[019]	Drain [019] general	RAM
2203_0288	W	18/02/16	Hut 15	Hut 15 general, SE corner, S and E walls	RAM
2203_0289	N	18/02/16	Hut 15	Hut 15 general, SE corner, S wall	RAM
2203_0290	W	18/02/16	[020]	Concrete and brick drain [020]	RAM
2203_0291	N	18/02/16	[020]	Concrete and brick drain [020]	RAM
2203_0292	W	18/02/16	(022)	Concrete path (022) general	RAM
2203_0293	N	18/02/16	(022)	Concrete path (022) general	RAM
2203_0294	N	18/02/16		General view up N path shows building	KmacF
2203_0295	N	18/02/16		General view up N path shows building	KmacF
2203_0296	S	18/02/16		General view up N path shows building	KmacF
2203_0297	S	18/02/16		General view up N path shows building	KmacF
2203_0298	S	18/02/16		General view up N path shows building	KmacF
2203_0299	NE	18/02/16		N path, N end shows concrete road base first exposed	KmacF
2203_0300	NE	18/02/16		N path, N end shows concrete road base first exposed	KmacF
2203_0301	W	19/02/16	Hut 18	Hut 18 general view	RAM
2203_0302	S	19/02/16	Hut 18	Hut 18 general view	RAM
2203_0303	N	19/02/16	[024]	Drain pipe [024], near hut 18, S wall	RAM
2203_0304	W	19/02/16	(025)	Concrete path (025) assigned with hut 19	RAM
2203_0305	W	19/02/16	Hut 19	Hut 19, E wall and path [025]	RAM
2203_0306	W	19/02/16	Hut 20	Hut 20, general N and S walls	RAM
2203_0307	S	19/02/16	Hut 20	Hut 20, with huts 21, 22, 23 in background	RAM
2203_0308	W	19/02/16	Hut 21	Hut 21, general	RAM
2203_0309	S	19/02/16	Hut 21	Hut 21, general shows N face elevation	RAM
2203_0310	N	19/02/16	[026]	Context [026] pipe E-W	RAM
2203_0311	N	19/02/16	Hut 22	Hut 22, general remains of N wall	RAM
2203_0312	W	19/02/16	Hut 23	Hut 23, general, shows flooded condition and floor impressions	RAM
2203_0313	N	19/02/16	Hut 16	General, pipe assigned Hut 16, context [027]	RAM
2203_0314	S	19/02/16	[028]	Drain [028] with N wall of Hut 17	RAM
2203_0315	SE	19/02/16	Hut 17	N wall of Hut 17 exposed, oblique	RAM
2203_0316	SW	19/02/16	Hut 17	N wall of Hut 17 exposed, oblique	RAM
2203_0317	S	19/02/16	Hut 16	Hut 16, general, S wall	RAM
2203_0318	W	19/02/16	Hut 16	Hut 16, general, W wall and N wall	RAM
2203_0319	N	19/02/16	Hut 16	Hut 16, general, N wall	RAM
2203_0320	W	19/02/16	[029]	General of W ditch [029]	RAM
2203_0321	N	19/02/16	[029]	General of W ditch [029]	RAM
2203_0322	W	19/02/16		General of western periphery	RAM
2203_0323	E	19/02/16	Hut 16	General shot showing Hut 16	RAM
2203_0324	SE	19/02/16		General shot SE of western periphery	RAM
2203_0325	W	19/02/16		General shot road trench and ceramic pipe	RAM
2203_0326	SW	19/02/16		General shot road trench and ceramic pipe	RAM
2203_0327	SE	19/02/16		General shot, working shot	RAM
2203_0328	SE	19/02/16		General shot, ceramic pipe	RAM

Image No.	Direction Facing	Date	Building / Context No.	Description	Initials
2203_0329	N	22/02/16	Hut 24	Hut 24, general	SMC
2203_0330	W	22/02/16	Hut 24	Hut 24, general of SE corner	SMC
2203_0331	W	22/02/16	Hut 24	Hut 24, general of E wall, centre	SMC
2203_0332	W	22/02/16	Hut 24	Hut 24, general of E wall, N end most	SMC
2203_0333	E	22/02/16	Hut 24	Hut 24, detail of interior E wall, footing	SMC
2203_0334	W	22/02/16	Hut 24	Hut 24, SE corner, detail shot	SMC
2203_0335	E	22/02/16	(031)	(031), general of concrete path	SMC
2203_0336	E	22/02/16	(031)	(031), detail of N component	SMC
2203_0337	W	22/02/16	(031)	(031), detail of W component	SMC
2203_0338	W	22/02/16	(032)	(032), general of ceramic PH	SMC
2203_0339	N	22/02/16	[033]	[033], general of drain/manhole	SMC
2203_0340	S	22/02/16	Hut 25	Hut 25, general NE corner	SMC
2203_0341	S	22/02/16	Hut 25	Hut 25, general NE corner	SMC
2203_0342	N	22/02/16	Hut 25	Wall assigned hut 25, west most end (1) S wall	SMC
2203_0343	N	22/02/16	Hut 25	Wall assigned hut 25, section (2)	SMC
2203_0344	N	22/02/16	Hut 25	Wall assigned hut 25, section (3), W centre stairs (?)	SMC
2203_0345	N	22/02/16	Hut 25	Wall assigned Hut 25: section (4)	SMC
2203_0346	N	22/02/16	Hut 25	Wall assigned Hut 25: section (5)	SMC
2203_0347	N	22/02/16	Hut 25	Wall assigned Hut 25: section (6)	SMC
2203_0348	N	22/02/16	Hut 25	Wall assigned Hut 25: section (7) tree rooting	SMC
2203_0349	S	22/02/16	Hut 25	Wall assigned Hut 25: section (8) From interior, dark conditions	SMC
2203_0350	S	22/02/16	Hut 25	Wall assigned Hut 25: section (9)	SMC
2203_0351	S	22/02/16	Hut 25	Wall assigned Hut 25: section (10) and detail of ceramic pipe hole (034)	SMC
2203_0352	S	22/02/16	Hut 25	Wall assigned Hut 25: section (11)	SMC
2203_0353	S	22/02/16	Hut 25	Wall assigned Hut 25, section (12), E most exposed	RAM
2203_0354	W	23/02/16	[035]	General of [035] drain within (036)	RAM
2203_0355	S	23/02/16	[035]	General of (035) drain within (036), E most	RAM
2203_0356	N	23/02/16	[037]	General of asbestos drain [037] in (036) W most	RAM
2203_0357	W	23/02/16	(038)	General of brick drain (038)	RAM
2203_0358	S	23/02/16	(036)	General of pavement (036) W end	RAM
2203_0359	S	23/02/16	(036)	(036) W section with drains (035), (037)	RAM
2203_0360	N	23/02/16	(036)	(036), general section (1)	RAM
2203_0361	N	23/02/16	(036)	(036), general section (2)	RAM
2203_0362	N	23/02/16	(036)	(036), general section (3)	RAM
2203_0363	N	23/02/16	(036)	(036), general section (4)	RAM
2203_0364	N	23/02/16	(036)	(036), general section (5)	RAM
2203_0365	N	23/02/16	(036)	(036), general section (7)	RAM
2203_0366	N	23/02/16	(036)	(036), general section (7) - S section jutting portion	RAM
2203_0367	N	23/02/16	(036)	(036), general section (8) - E side	RAM
2203_0368	N	23/02/16	(036)	(036), general section (9)	RAM
2203_0369	N	23/02/16	(036)	(036), general section (10)	RAM
2203_0370	N	23/02/16	(036)	(036), general section (11) - E most section	RAM
2203_0371	W	23/02/16	(039)	(039) metal fence posts along (036)	RAM
2203_0372	NE	23/02/16	(039)	(039) metal fence posts along (036)	RAM
2203_0373	E	23/02/16	(039)	(039) metal fence posts along (036)	RAM
2203_0374	N	23/02/16		General of stripping E most area	RAM
2203_0375	NE	23/02/16		General of stripping E most area	RAM
2203_0376	N	23/02/16		General of stripping E most, N end	RAM

Image No.	Direction Facing	Date	Building / Context No.	Description	Initials
2203_0377	N	23/02/16		General of stripping E most, N end - shows water conditions	RAM
2203_0378	NW	23/02/16		General of stripping, N end, exposed foundation flooding conditions	RAM
2203_0379	NW	23/02/16		General of stripping, N end, shows bog conditions, due trees	RAM
2203_0380	NW	24/02/16		General shot, NE road strip area, added bypass	RAM
2203_0381	N	24/02/16	[040]	General shot, drain [040]	RAM
2203_0382	E	24/02/16	[040]	General shot, drain [040]	RAM
2203_0383	S	24/02/16	[041]	Shot of metal pot find found near [041]	RAM
2203_0384	S	24/02/16		Shot of doby cover	RAM
2203_0385	S	24/02/16	[041]	Shot of bottle near [041]	RAM
2203_0386	N	24/02/16	[040]	General [040], drain mid-ex	RAM
2203_0387	N	24/02/16	[041]	General drain [041]	RAM
2203_0388	N	24/02/16	[041]	Detail brick interior [041]	RAM
2203_0389	W	24/02/16		General of drains [040] [041] [042]	RAM
2203_0390	NW	24/02/16		General of drains [040] [041] [042]	RAM
2203_0391	WNW	24/02/16		General of drains [040] [041] [042]	RAM
2203_0392	S	24/02/16	[042]	General of drain [042]	RAM
2203_0393	S	24/02/16	[042]	Detail of manhole lid of [042]	RAM
2203_0394	NNE	24/02/16		General of section NW road strip	RAM
2203_0395	ESE	24/02/16		General of section NW road strip	RAM
2203_0396	E	24/02/16		General of section and drain	RAM
2203_0397	E	24/02/16	(045)	General working shot road (045)	RAM
2203_0398	N	24/02/16	(043)	General of (043)	RAM
2203_0399	E	24/02/16	(043)	General of (043)	RAM
2203_0400	E	24/02/16	(044)	General of path (044) off (045)	RAM
2203_0401	E	24/02/16	(044)	General of path (044) off (045)	RAM
2203_0402	E	24/02/16	(045)	General of (045) - road terminus	RAM
2203_0403	E	24/02/16		Detail (i) - gate post (?)	RAM
2203_0404	W	24/02/16	(045)	General of (045)	RAM
2203_0405	N	24/02/16	(045)	General of (045), from centre section	RAM
2203_0406	E	24/02/16	(045)	General of (045), from centre section	RAM
2203_0407	N	24/02/16	(043), (044)	General of (043) drain and (044) path	RAM
2203_0408	E	24/02/16	(035)	Detail of road (035) construction	RAM
2203_0409	W	25/02/16	[046]	General shot of tank [046]	RAM
2203_0410	N	25/02/16	[046]	General shot of tank [046]	RAM
2203_0411	S	25/02/16	[046]	General shot of tank [046]	RAM
2203_0412	E	25/02/16	Hut 26	General shot Hut 26	RAM
2203_0413	E	25/02/16	Hut 26	General shot Hut 26	RAM
2203_0414	W	25/02/16	Hut 26	Hut 26, detail W wall and NW corner	RAM
2203_0415	W	25/02/16	Hut 26	Hut 26, N wall, NE corner	RAM
2203_0416	S	25/02/16	Hut 26	Detail of slots in NE corner buttress, Hut 26	RAM
2203_0417	SE	25/02/16		Rig and furrow, general shot	RAM
2203_0418	S	25/02/16		Rig and furrow, general shot, middle	RAM
2203_0419	S	25/02/16		Rig and furrow, general shot, E half	RAM
2203_0420	S	25/02/16		Rig and furrow, general shot, E half	RAM
2203_0421	S	25/02/16		Rig and furrow, middle section	RAM
2203_0422	S	25/02/16		Rig and furrow, middle section	RAM
2203_0423	S	25/02/16		Rig and furrow, W section	RAM
2203_0424	S	25/02/16		Rig and furrow, detail E most section	RAM
2203_0425	S	25/02/16		Rig and furrow, detail E section	RAM

Image No.	Direction Facing	Date	Building / Context No.	Description	Initials
2203_0426	S	25/02/16		Rig and furrow, detail cut and furrow	RAM
2203_0427	S	25/02/16		Rig and furrow, middle section	RAM
2203_0428	S	25/02/16		Rig and furrow, W section	RAM
2203_0429	S	25/02/16		Rig and furrow, W most section	RAM
2203_0430	S	25/02/16		Rig and furrow, middle section	RAM
2203_0431	N	25/02/16	(047)	Concrete path (047), addition to Hut 26, general	RAM
2203_0432	W	25/02/16	(047)	Brick wall and slot in (047) detail	RAM
2203_0433	E	25/02/16	(047)	Brick wall and concrete to E of (047)	RAM
2203_0434	W	25/02/16	Hut 27	General shot Hut 27	RAM
2203_0435	W	25/02/16	Hut 27	General shot Hut 27	RAM
2203_0436	N	25/02/16	48	General shot concrete path [048]	RAM
2203_0437	S	25/02/16	48	General shot concrete path [048]	RAM
2203_0438	E	25/02/16	49	General shot ceramic drain [049]	RAM
2203_0439	E	25/02/16	49	General shot ceramic drain [049]	RAM
2203_0440		25/02/16	49	General shot ceramic drain [049]	SMC
2203_0441	W	25/02/16	[067], (069)	[067] and (069)	SMC
2203_0442	N	25/02/16	[067], (069)	[067] and (069)	SMC
2203_0443	W	25/02/16	(068)	(068), concrete base	SMC
2203_0444	NW	25/02/16	Hut 31	Hut 31, general shot	SMC
2203_0445	SE	25/02/16	Hut 31	Hut 31, general shot	SMC
2203_0446	E	25/02/16	Hut 28	Hut 28, general shot	RAM
2203_0447	E	25/02/16	Hut 28	Hut 28, NW corner and W wall extension	RAM
2203_0448	E	25/02/16	Hut 28	Hut 28, S end of W wall	RAM
2203_0449	N	25/02/16	Hut 28	Hut 28, N wall extending W then S	RAM
2203_0450	NW	25/02/16	Hut 28	Hut 28 NW corner and drain [050]	RAM
2203_0451	E	25/02/16	(051)	Surface (051), general shot	RAM
2203_0452	E	25/02/16	(051)	Surface (051), general shot	RAM
2203_0453	E	25/02/16	(051)	Surface (051), general shot, NE quadrant	RAM
2203_0454	W	25/02/16	(051)	Surface (051), general shot, SW quadrant	RAM
2203_0455	N	25/02/16	(051)	Surface (051), general shot	RAM
2203_0456	N	25/02/16	(051)	Surface (051), detail	RAM
2203_0457	E	25/02/16	Hut 29	Brick-built annex at S of Hut 29	RAM
2203_0458	W	25/02/16	Hut 29	Brick-built annex at S of Hut 29	RAM
2203_0459	E	25/02/16	Hut 29, (052), [053]	Concrete surface (052) and brick plinth [053]	RAM
2203_0460	W	25/02/16	Hut 29, (052), [053]	Concrete surface (052) and brick plinth [053]	RAM
2203_0461	W	25/02/16	Hut 29, (052), [053]	Concrete surface (052) and brick plinth [053]	RAM
2203_0462	W	25/02/16	Hut 29, (052), [053]	Concrete surface (052) and brick plinth [053]	RAM
2203_0463		26/02/2016	[046]	Tank [046] demolition showing pipe	RAM
2203_0464	SW	26/02/2016	Hut 29	Hut 29 Post-ex, S end	AJLM
2203_0465	W	26/02/2016	Hut 29	Hut 29 Post-ex, S end of mid section	AJLM
2203_0466	NW	26/02/2016	Hut 29	Hut 29 Post-ex, N end of mid section	AJLM
2203_0467	NNW	26/02/2016	Hut 29	Hut 29 Post-ex, N end	AJLM
2203_0468	NW	26/02/2016	Hut 29	Hut 29 Post-ex, floor area	AJLM
2203_0469	SW	26/02/2016	Hut 29	Hut 29 Post-ex, S half overall	AJLM
2203_0470	V/SE	26/02/2016	Hut 29	Hut 29 Post-ex, partition scar	AJLM
2203_0471	V/SE	26/02/2016	Hut 29	Hut 29 Post-ex, S end - East - 1	AJLM
2203_0472	V/SE	26/02/2016	Hut 29	Hut 29 Post-ex, S end - East - 2	AJLM

Image No.	Direction Facing	Date	Building / Context No.	Description	Initials
2203_0473	V/SE	26/02/2016	Hut 29	Hut 29 Post-ex, S end - W - 3	AJLM
2203_0474	SE	26/02/2016	Hut 29	Hut 29 Post-ex, S end, Overall	AJLM
2203_0475	NE	26/02/2016	Hut 29	Hut 29 Post-ex, Floor area, Overall	AJLM
2203_0476	W	26/02/2016	Hut 29	Hut 29 Post-ex, Plinth	AJLM
2203_0477	N	26/02/2016	Hut 29	Hut 29 Post-ex, N end - W - 1	AJLM
2203_0478	N	26/02/2016	Hut 29	Hut 29 Post-ex, N end - W - 2	AJLM
2203_0479	N	26/02/2016	Hut 29	Hut 29 Post-ex, N end - E - 3	AJLM
2203_0480	V/W	26/02/2016	Hut 29	Hut 29 Post-ex, N end - E	AJLM
2203_0481	W	26/02/2016	Hut 29	Hut 29 Post-ex, N end - Overall	AJLM
2203_0482	E	26/02/2016	Hut 29	Hut 29 Post-ex, N end - Overall	AJLM
2203_0483	E	26/02/2016	(060)	Structure/surface (060), overall	AJLM
2203_0484	NE	26/02/2016	(060)	Overall showing (060), wall [061]	AJLM
2203_0485	S	26/02/2016		Road stripping working shot	AJLM
2203_0486	V/W	26/02/2016	(060)	Surface (060), Overall from E	AJLM
2203_0487	S	26/02/2016	(060)	Surface (060), Overall from E	AJLM
2203_0488	N	26/02/2016	[061]	Wall [061]	AJLM
2203_0489	W	26/02/2016	[061]	Wall [061]	AJLM
2203_0490	W	26/02/2016	[062]	Wall [062]	SMC
2203_0491	N	26/02/2016	[062]	Wall [062]	SMC
2203_0492	S	26/02/2016	[062]	Wall [062]	SMC
2203_0493	E	26/02/2016	[063]	Wall [063] submerged	SMC
2203_0494	N	26/02/2016	[063]	Wall [063] submerged	SMC
2203_0495	S	26/02/2016	[063]	Wall [063] submerged	SMC
2203_0496	W	26/02/2016	[064]	Wall [064]	SMC
2203_0497	W	26/02/2016	[064]	Wall [064]	SMC
2203_0498	N	26/02/2016	[064]	Wall [064]	SMC
2203_0499	SW	26/02/2016	[064]	Wall [064]	SMC
2203_0500	W	26/02/2016	[064]	Wall [064] , detail of wall (W limit ex)	SMC
2203_0501	W	26/02/2016	[065]	Posts [065]	
2203_0502	N	26/02/2016	[065]	Posts [065]	
2203_0503	N	26/02/2016	[065]	Posts [065]	
2203_0504	W	26/02/2016	(066)	(066) - Concrete platform	
2203_0505	N	26/02/2016	(066)	(066) - Concrete platform	
2203_0506	SW	26/02/2016	(066)	(066) - Concrete platform	
2203_0507	NW	26/02/2016	Hut 30	General view of Hut 30	
2203_0508	NE	26/02/2016	Hut 30 & Hut 31	General view of Hut 30 and Hut 31	
2203_0509	N	26/02/2016	Hut 31	NW corner of Hut 31	
2203_0510	E	26/02/2016	Hut 31	NW corner of Hut 31	
2203_0511	NE	26/02/2016		General shot NE fork of E road strip	
2203_0512	SE	26/02/2016		Working shot of E road strip	
2203_0513	E	26/02/2016		General work shot, N road, exposed pipe	
2203_0514	N	26/02/2016		Shot of above drainage	
2203_0515	S	01/03/16	Hut 23	Hut 23, S wall, toilet/drain	TOA
2203_0516	N	01/03/16	Hut 23	Hut 23, S wall, toilet/drain	TOA
2203_0517	N	01/03/16	Hut 23	Hut 23, S wall, toilet/drain	TOA
2203_0518	E	01/03/16	Hut 23	Hut 23, S wall, toilet/drain	TOA
2203_0519	W	01/03/16	Hut 23	Hut 23, S wall, toilet/drain	TOA
2203_0520	W	01/03/16	Hut 23	Hut 23, S wall, toilet/drain	TOA
2203_0521	E	01/03/16	Hut 23	Hut 23, S wall, toilet/drain	TOA
2203_0522	E	01/03/16	Hut 23	Hut 23, S wall, toilet/drain	TOA

Image No.	Direction Facing	Date	Building / Context No.	Description	Initials
2203_0523	SE	01/03/16		Working shot	TOA
2203_0524	N	02/03/16	Hut 30	Hut 30, Section of N wall, general	TOA
2203_0525	N	02/03/16	Hut 30	Hut 30, Section of N wall, general	TOA
2203_0526	S	02/03/16	Hut 30	Hut 30, Section of N wall, general	TOA
2203_0527	S	02/03/16	Hut 30	Hut 30, N wall, entrance to E	TOA
2203_0528	S	02/03/16	Hut 30	Hut 30, N wall, central section	TOA
2203_0529	S	02/03/16	Hut 30	Hut 30, N wall, section to W entrance	TOA
2203_0530	S	02/03/16	Hut 30	Hut 30, N wall, detail, possible entrance to E	TOA
2203_0531	S	02/03/16	Hut 30	Hut 30, N wall, detail, possible entrance to E	TOA
2203_0532	E	02/03/16	Hut 30	Hut 30, N wall	TOA
2203_0533	E	02/03/16		Path	RAM
2203_0534	W	02/03/16		Path	RAM
2203_0535	W	03/03/16	Hut 32	General shot, Hut 32, Post ex, from N-S running road	SWC
2203_0536	W	03/03/16	Hut 32	E end Hut 32, Post ex	SWC
2203_0537	E	03/03/16	Hut 32	E wall Hut 32 from interior	SWC
2203_0538	N	03/03/16	Hut 32	E end of N wall of Hut 32, detail of surviving masonry	SWC
2203_0539	W	03/03/16	Hut 32	W end of Hut 32 from interior	SWC
2203_0540	W	03/03/16	Hut 32	W wall Hut 32 from interior	SWC
2203_0541	E	03/03/16	Hut 32	General shot of Hut 32 from exterior to W of building	SWC
2203_0542	E	03/03/16	Hut 32	General shot of Hut 32 from exterior to W of building	SWC
2203_0543	E	03/03/16	Hut 32	View along N wall Hut 32	SWC
2203_0544	E	03/03/16	Hut 32	View along N wall Hut 32	SWC
2203_0545	W	03/03/16	Hut 32	View along N wall Hut 32	SWC
2203_0546	W	03/03/16	Hut 32	View along N wall Hut 32	SWC
2203_0547	S	03/03/16	Hut 32	General shot of Hut 32, Post ex	SWC
2203_0548	E	03/03/16	Hut 32	View along S wall of Hut 32	SWC
2203_0549	E	03/03/16	Hut 32	View along S wall of Hut 32	SWC
2203_0550	W	03/03/16	Hut 32	View along S wall of Hut 32	SWC
2203_0551	W	03/03/16	Hut 32	View along S wall of Hut 32	SWC
2203_0552	N	03/03/16	Hut 32	Collapsed masonry at mid point of S wall Hut 32	SWC
2203_0553	N	03/03/16	Hut 32	Detail of photo 110	SWC
2203_0554	N	03/03/16	Hut 32	Detail of surviving masonry E end S wall Hut 32	SWC
2203_0555	W	03/03/16	Hut 32	Exterior of Hut 32, E end showing black cindery deposit	SWC
2203_0556	W	03/03/16	Hut 32	Path at right angle to E wall of Hut 32 (ranging pole on path)	SWC
2203_0557	N	03/03/16	Hut 32	Black gritty cindery spread at SE corner of Hut 32	SWC
2203_0558	SW	03/03/16	Hut 32, 33	General of Hut 32 and 33	TOA
2203_0559	W	03/03/16	Hut 32, 33	General of Hut 32 and 33	TOA
2203_0560	W	03/03/16	Hut 32, 33	General of Hut 32 and 33	TOA
2203_0561	W	03/03/16	Hut 32, 33	General of Hut 32 and 33	TOA
2203_0562	NW	03/03/16	Hut 32, 33	General of Hut 32 and 33	TOA
2203_0563	SW	03/03/16	Hut 33	General of Hut 33	TOA
2203_0564	E	03/03/16	Hut 33	General of Hut 33	TOA
2203_0565	NE	03/03/16	Hut 33	General of Hut 33	TOA
2203_0566	E	03/03/16	Hut 32, 33	General of both Hut 32 and 33	TOA
2203_0567	NE	03/03/16	Hut 32	General of Hut 32, SW corner	TOA
2203_0568	SE	03/03/16	Hut 32, 33	General shot of both Hut 32, N most corner and Hut 33	TOA

Image No.	Direction Facing	Date	Building / Context No.	Description	Initials
2203_0569	E	03/03/16	Hut 32	General W wall of Hut 32	TOA
2203_0570	V/E	04/03/16	[081]	Shot of drain [081] partially emptied	SWC
2203_0571	N	04/03/16	[081]	Shot of drain [081] partially emptied	SWC
2203_0572	SE	04/03/16	Hut 5	NW corner of Hut 5	TOA
2203_0573	SW	04/03/16	Hut 5	NW corner of Hut 5	TOA
2203_0574	S	04/03/16	Hut 5	NW corner of Hut 5	TOA
2203_0575	SSW	04/03/16	Huts 32, 33	E end of Huts 32 and 33, working shot	TOA
2203_0576	SW	04/03/16	Huts 33, 35	E end of Huts 33 and 35, working shot	TOA
2203_0577	SW	04/03/16	Hut 35	Centre and W parts of Hut 35, working shot	TOA
2203_0578	S	04/03/16	Hut 35	W part of Hut 35, revealing WC bases	TOA
2203_0579	SE	04/03/16	Hut 35	Hut 35, general view during excavation	TOA
2203_0580	SE	04/03/16	Hut 35	Hut 35, general view during excavation	TOA
2203_0581	N	04/03/16	Huts 36, 37	Huts 36 and 37 and concrete area	TOA
2203_0582	NNE	04/03/16	Huts 36, 37	Huts 36 and 37 and concrete area	TOA
2203_0583	E	04/03/16	Hut 36	Remains of W wall of Hut 36	TOA
2203_0584	ENE	04/03/16	Huts 36, 37	Concrete surfacing between Huts 36 and 37	TOA
2203_0585	NE	04/03/16	Hut 37	Hut 37, W end	TOA
2203_0586	N	04/03/16	Hut 37	Hut 37, piping at centre of W wall	TOA
2203_0587	SE	04/03/16	Hut 37	Hut 37, W end, general	TOA
2203_0588	S	04/03/16	Hut 37	Hut 37, W end, general	TOA
2203_0589	S	04/03/16	Hut 37	Hut 37, W end, general	TOA
2203_0590	N	04/03/16	Hut 37	Pair of ceramic drains to N of Hut 37	TOA
2203_0591	V/N	07/03/16	(086)	Slot through (086) at N edge of (084), showing brick base	SWC
2203_0592	V/N	07/03/16	(086)	Slot through (086) at N edge of (084), showing brick base	SWC
2203_0593	W	07/03/16	(086)	Slot through (086) at N edge of (084), showing brick base	SWC
2203_0594	E	07/03/16	(086)	Drain (086), general shot at N edge (084)	SWC
2203_0595	E	07/03/16	(086)	Drain (086), general shot at N edge (084)	SWC
2203_0596	W	07/03/16	(086)	Drain (086), general shot at N edge (084)	SWC
2203_0597	W	07/03/16	(086)	Drain (086), general shot at N edge (084)	SWC
2203_0598	S	07/03/16	(086)	Drain (086), general shot at E edge (012)	SWC
2203_0599	S	07/03/16	(086)	Drain (086), general shot at E edge (012)	SWC
2203_0600	N	07/03/16	(086)	Drain (086), general shot at E edge (012)	SWC
2203_0601	N	07/03/16	(086)	Drain (086), general shot at E edge (012)	SWC
2203_0602	E	07/03/16	(086)	Slot through (086) at E edge of (012), at W end of (088)	SWC
2203_0603	S	07/03/16	(086)	Slot through (086) at E edge of (012), at W end of (088)	SWC
2203_0604	W	07/03/16	(086)	Slot at N end of (086), E end of (012), brick built construction	SWC
2203_0605	S	07/03/16	(086)	Slot at N end of (086), E end of (012), brick built construction	SWC
2203_0606	E	08/03/16	(013)	Brick built drain (013) at N edge (083)	SWC
2203_0607	E	08/03/16	(013)	Brick built drain (013) at N edge (083)	SWC
2203_0608	W	08/03/16	(013)	Brick built drain (013) at N edge (083)	SWC
2203_0609	W	08/03/16	(013)	Brick built drain (013) at N edge (083)	SWC
2203_0610	E	08/03/16	(083)	Cross path (083)	SWC
2203_0611	E	08/03/16	(083)	Cross path (083)	SWC
2203_0612	W	08/03/16	(083)	Cross path (083)	SWC
2203_0613	W	08/03/16	(083)	Cross path (083)	SWC
2203_0614	S	08/03/16	(012)	Path (012), path (083) in foreground	SWC
2203_0615	S	08/03/16	(012)	Path (012), path (083) in foreground	SWC

Image No.	Direction Facing	Date	Building / Context No.	Description	Initials
2203_0616	N	08/03/16	(012)	Path (012), path (083) in foreground	SWC
2203_0617	N	08/03/16	(012)	Path (012), path (083) in foreground	SWC
2203_0618	E	08/03/16	(088)	Brick feature (088)	SWC
2203_0619	E	08/03/16	(088)	Brick feature (088)	SWC
2203_0620	N	08/03/16	(089)	Brick and sanstone feature (089)	SWC
2203_0621	N	08/03/16	(089)	Brick and sanstone feature (089)	SWC
2203_0622	S	08/03/16	(089)	Brick and sanstone feature (089), (083) in foreground	SWC
2203_0623	S	08/03/16	(089)	Brick and sanstone feature (089), (083) in foreground	SWC
2203_0624	S	08/03/16	(089)	Detail shot (089)	SWC
2203_0625	E	08/03/16	(084)	Path (084), (012) in foreground	SWC
2203_0626	E	08/03/16	(084)	Path (084), (012) in foreground	SWC
2203_0627	W	08/03/16	(084)	Path (084)	SWC
2203_0628	W	08/03/16	(084)	Path (084)	SWC
2203_0629	E	08/03/16	(084)	Path (084), (012) in foreground	SWC
2203_0630	E	08/03/16	(084)	Path (084), (012) in foreground	SWC
2203_0631	N	08/03/16	(084)	Detail of junction of (084) and (012)	SWC
2203_0632	E	08/03/16	(084)	Detail of junction of (084) and (012)	SWC
2203_0633	E	08/03/16	(092)	Hut 33 (092)	SWC
2203_0634	W	08/03/16	(092)	Hut 33 (092)	SWC
2203_0635	N	08/03/16	(094)	Shuttered concrete floor (094), Hut 33 and made up ground (093)	SWC
2203_0636	NE	08/03/16	(094)	Shuttered concrete floor (094), Hut 33 and made up ground (093)	SWC
2203_0637	SE	08/03/16	(094)	Shuttered concrete floor (094), Hut 33 and made up ground (093)	SWC
2203_0638	N	08/03/16	(095)	Possible plinth (095), Hut 33	SWC
2203_0639	V/N	08/03/16	(095)	Possible plinth (095), Hut 33	SWC
2203_0640	N	08/03/16	(091)	General shot of black spread (091), S of (088) and paths (084) and (012)	SWC
2203_0641	S	08/03/16	(091)	General shot of black spread (091), S of (088) and paths (084) and (012)	SWC
2203_0642	S	08/03/16	(091)	General shot of (091) area N of (088)	SWC
2203_0643	S	08/03/16		General shot of central strip	SMC
2203_0644	S	08/03/16		General shot of site, centre strip	SMC
2203_0645	E	08/03/16	Hut 18	Hut 18, general shot	SMC
2203_0646	N	08/03/16	Hut 18	Hut 18, general of S, N and E walls, Hut 17 to N	SMC
2203_0647	S	08/03/16	Hut 18	Hut 18, general N wall	SMC
2203_0648	NW	08/03/16	Hut 18	Hut 18, detail shot, concrete against N wall	SMC
2203_0649	E	10/03/16	Hut 17	Hut 17, general E and S walls remain	SMC
2203_0650	NW	10/03/16	Hut 17	Hut 17, general, shows E and S walls remaining and corner	SMC
2203_0651	W	10/03/16	Hut 17	Hut 17, general E and S walls remain	SMC
2203_0652	SE	10/03/16	Hut 17	Hut 17, general interior, possible flooring	SMC
2203_0653	SE	10/03/16	Hut 17	Hut 17, detail of possible flooring	SWC
2203_0654	SE	10/03/16	Hut 17	Hut 17, SE corner	SWC
2203_0655	SE	10/03/16	Hut 17	Hut 17, SE corner	SWC
2203_0656	E	10/03/16	Hut 18	Hut 18, general location shot	SWC
2203_0657		10/03/16	Hut 18	Hut 18, NE corner	SWC
2203_0658		10/03/16	Hut 18	Hut 18, detail fo doorway path (105) to wall	SWC
2203_0659		10/03/16	Hut 18	Hut 18, detail fo doorway path (105) to wall	SWC
2203_0660	SW	10/03/16	Hut 18	Hut 18, general NE corner, doorway	SWC

Image No.	Direction Facing	Date	Building / Context No.	Description	Initials
2203_0661	NW	10/03/16	Hut 18	Hut 18, general SE corner, doorway	SWC
2203_0662	NW	10/03/16	Hut 18	Hut 18, general SE corner, doorway	SWC
2203_0663	N	10/03/16	Hut 18	Hut 18, general SE corner, detail of remaining foundation	SWC
2203_0664	S	10/03/16	(086)	(086), drain, N segment	SWC
2203_0665	SW	10/03/16	(086)	(086), drain, N segment, General of Hut 18, background	SMC
2203_0666	SW	10/03/16	(086)	(086), N segment drain, general of mid intersection square pavement cover and brick partition	SMC
2203_0667	SW	10/03/16	(086)	(086), N segment drain, detail	SMC
2203_0668	SW	10/03/16	(086)	(086), N segment drain, detail, interior	SMC
2203_0669	SW	10/03/16	(086)	(086), N segment drain, detail, interior	SMC
2203_0670	S	10/03/16	(086)	(086), detail square cover	SMC
2203_0671	E	10/03/16	(086)	(086), general of above cover	SMC
2203_0672	E	10/03/16	(086)	(086), detail of cover	SMC
2203_0673	S	10/03/16	(086)	(086), general S segment of drain	SMC
2203_0674	SW	10/03/16	(086)	(086) SW corner, intersection, stone edging	SMC
2203_0675	E	10/03/16	(086)	(086), SW corner, general E segment, 2nd pole indicates end	SMC
2203_0676	E	10/03/16	(086)	(086), SW corner, general E segment, 2nd pole indicates end	SMC
2203_0677	N	10/03/16	(086)	(086), E segment, detail interior	SMC
2203_0678	W	10/03/16	(086)	(086), E segment, ending point	SMC
2203_0679	S	10/03/16	(103)	General of (103) and Hut 17	SWC
2203_0680	W	10/03/16	(103)	Detail of entrance (103)	SWC
2203_0681	W	10/03/16	(103)	General of entrance (103)	SWC
2203_0682	S	10/03/16	(104)	(104) brick drainage from Hut 17	SWC
2203_0683	N	10/03/16	(104)	(104) brick drainage from Hut 18	SWC
2203_0684	E	10/03/16	(104)	(104) brick drainage between Hut 17 and 18	SWC
2203_0685	E	10/03/16	(104)	(104) brick drainage, detail shot	SWC
2203_0686	S	10/03/16	(104)	(104), general shot shows location, Hut 17 is closest	SWC
2203_0687	SE	10/03/16	(104)	(104), general shot of site, shows Hut 17 and 18 in foreground	SWC
2203_0688	N	10/03/16	(106)	(106) general shot	SWC
2203_0689	N	10/03/16	(106)	(106) detail of E segment	SWC
2203_0690	S	10/03/16	(106)	(106) detail of E segment	SWC
2203_0691	S	10/03/16	(106)	(106) general shot of E segment	SWC
2203_0692	S	10/03/16	(106)	(106) W segment	SWC
2203_0693	S	10/03/16	(106)	(106) W segment, general shot	SWC
2203_0694	W	10/03/16	(106)	(106) W segment, detail	SWC
2203_0695	W	10/03/16	(106)	(106) W segment, detail of interior	SWC
2203_0696	SW	10/03/16	(106)	(106) SW segment	SWC
2203_0697	E	10/03/16	Hut 35	Hut 35, general shot (097)-(102)	DS
2203_0698	NE	10/03/16	Hut 35	Hut 35 wall foundations and internal features	DS
2203_0699	SW	10/03/16	Hut 35	Hut 35 wall foundations and internal features	DS
2203_0700	W	10/03/16	Hut 35	Hut 35 wall foundations and internal features	DS
2203_0701	SW	10/03/16	Hut 35	Hut 35 (097)-(102), hut foundations and internal features	DS
2203_0702	NW	10/03/16	Hut 35	Hut 35 (097)-(102), hut foundations and internal features	DS
2203_0703	W	10/03/16	Hut 35	Hut 35 (098)	DS
2203_0704	NW	10/03/16	Hut 35	Hut 35 (098)	DS
2203_0705	NE	10/03/16	Hut 35	Hut 35 (098)	DS

Image No.	Direction Facing	Date	Building / Context No.	Description	Initials
2203_0706	W	10/03/16	Hut 35	Hut 35 (100) and (101)	DS
2203_0707	NW	10/03/16	Hut 35	Hut 35 (100) and (101)	DS
2203_0708	SW	10/03/16	Hut 35	Hut 35 (100) and (101)	DS
2203_0709	SW	10/03/16	Hut 35	Hut 35 (100)	DS
2203_0710	NW	10/03/16	Hut 35	Hut 35 (101)	DS
2203_0711	N	10/03/16	Hut 35	Hut 35 (102), possible internal wall	DS
2203_0712	NW	10/03/16	Hut 35	Hut 35 (101)	DS
2203_0713	SW	10/03/16	Hut 35	Hut 35 (100)	DS
2203_0714	V	10/03/16	Hut 35	Hut 35 (100)	DS
2203_0715	V	10/03/16	Hut 35	Hut 35 (101)	DS
2203_0716	SW	10/03/16	Hut 35	Hut 35 (099)	DS
2203_0717	V	10/03/16	Hut 35	Hut 35 (099)	DS
2203_0718	W	10/03/16	Hut 35	Hut 35 (097), possible entrance	DS
2203_0719	S	11/03/16		Working shot SW half of site	AJLM
2203_0720	SW	11/03/16	Huts 39, 40	Huts 39 and 40, overall, post-ex	AJLM
2203_0721	W	11/03/16	Hut 39	Hut 39, post-ex, overall	AJLM
2203_0722	NW	11/03/16	Hut 39	Hut 39, post-ex, overall	AJLM
2203_0723	W	11/03/16	Hut 39	Hut 39, post-ex, overall	AJLM
2203_0724	N	11/03/16	Hut 39	Hut 39, post-ex, S wall at LOE - 1	AJLM
2203_0725	N	11/03/16	Hut 39	Hut 39, post-ex, S wall, and SE corner - 2	AJLM
2203_0726	W	11/03/16	Hut 39	Hut 39, post-ex, E wall, at SE corner - 1	AJLM
2203_0727	W	11/03/16	Hut 39	Hut 39, post-ex, E wall, at SE corner - 2	AJLM
2203_0728	W	11/03/16	Hut 39	Hut 39, post-ex, E wall, at SE corner - 3	AJLM
2203_0729	W	11/03/16	Hut 39	Hut 39, post-ex, E wall, at LOE - 4	AJLM
2203_0730	S	11/03/16	Hut 39	Hut 39, post-ex, Overall	AJLM
2203_0731	SE	11/03/16	Hut 39	Hut 39, post-ex, Overall	AJLM
2203_0732	V/SE	11/03/16	Hut 39	Hut 39, post-ex, Overall	AJLM
2203_0733	NW	11/03/16	Hut 40	Hut 40, post-ex, overall	AJLM
2203_0734	W	11/03/16	Hut 40	Hut 40, post-ex, overall	AJLM
2203_0735	SW	11/03/16	Hut 40	Hut 40, post-ex, overall	AJLM
2203_0736	SE	11/03/16	Hut 40	Hut 40, post-ex, overall	AJLM
2203_0737	V/N	11/03/16	Hut 40	Hut 40, post-ex, S wall at LOE	AJLM
2203_0738	V/N	11/03/16	Hut 40	Hut 40, post-ex, S wall - 2	AJLM
2203_0739	V/N	11/03/16	Hut 40	Hut 40, post-ex, S wall - 3	AJLM
2203_0740	V/N	11/03/16	Hut 40	Hut 40, post-ex, S wall, SE corner - 4	AJLM
2203_0741	V/W	11/03/16	Hut 40	Hut 40, post-ex, E wall, SE corner - 1	AJLM
2203_0742	V/W	11/03/16	Hut 40	Hut 40, post-ex, E wall, SE corner - 2	AJLM
2203_0743	V/W	11/03/16	Hut 40	Hut 40, post-ex, E wall, SE corner - 3	AJLM
2203_0744	V/W	11/03/16	Hut 40	Hut 40, post-ex, E wall, SE corner - 4	AJLM
2203_0745	S	11/03/16	Hut 40	Hut 40, post-ex	AJLM
2203_0746	S	11/03/16	Hut 40	Hut 40, post-ex, showing N wall	AJLM
2203_0747	SW	11/03/16	Hut 40	Hut 40, post-ex, showing overall	AJLM
2203_0748	W	11/03/16	Hut 40	Hut 40, post-ex, showing overall	AJLM
2203_0749	V/S	11/03/16	Hut 40	Hut 40, post-ex, N wall at LOE - 1	AJLM
2203_0750	V/S	11/03/16	Hut 40	Hut 40, post-ex, N wall at LOE - 2	AJLM
2203_0751	V/S	11/03/16	Hut 40	Hut 40, post-ex, showing lost NE corner	AJLM
2203_0752	N	11/03/16	Hut 10	Hut 10 (North end)	SC
2203_0753	N	11/03/16	Hut 10	Hut 10 (North end)	SC
2203_0754	NW	11/03/16	Hut 10	Hut 10, detail of inspection hatch NE end	SC
2203_0755	NW	11/03/16	Hut 10	Hut 10, detail of inspection hatch NE end	SC
2203_0756	S	11/03/16	Hut 10	Hut 10, general shot	SC

Image No.	Direction Facing	Date	Building / Context No.	Description	Initials
2203_0757	S	11/03/16	Hut 10	Hut 10, general shot	SC
2203_0758	N	11/03/16	Hut 10	Hut 10, entrance	SC
2203_0759	N	11/03/16	Hut 10	Hut 10, entrance	SC
2203_0760	W	11/03/16	Hut 10	Hut 10, entrance	SC
2203_0761	W	11/03/16	Hut 10	Hut 10, entrance	SC
2203_0762	N	11/03/16	Hut 10	Hut 10, S wall	SC
2203_0763	W	14/03/16	Hut 9	Hut 9, general shot	SC
2203_0764	E	14/03/16	Hut 9	Hut 9, general shot	SC
2203_0765	E	14/03/16	Hut 9	Hut 9, general shot	SC
2203_0766	S	14/03/16	Hut 9	Hut 9, general shot	SC
2203_0767	N	14/03/16	Hut 9	Hut 9, general shot	SC
2203_0768	E	14/03/16	Hut 9	Hut 9, N facing wall foundations	SC
2203_0769	W	14/03/16	Hut 9	Hut 9, N facing wall foundations	SC
2203_0770	S	14/03/16	Hut 9	Hut 9, E facing wall	SC
2203_0771	N	14/03/16	Hut 9	Hut 9, E facing wall	SC
2203_0772	E	14/03/16	Hut 9	Hut 9	SC
2203_0773	W	14/03/16	Hut 9	Hut 9, S facing wall	SC
2203_0774	E	14/03/16	Hut 10	Hut 10, S facing wall	SC
2203_0775	S	14/03/16	Hut 10	Hut 10, E facing wall	SC
2203_0776	W	14/03/16	Hut 10	Hut 10, N facing wall	SC
2203_0777	E	14/03/16	Hut 3	Hut 3, general shot	SC
2203_0778	E	14/03/16	Hut 3	Hut 3, general shot	SC
2203_0779	W	14/03/16	Hut 3	Hut 3, general shot	SC
2203_0780	W	14/03/16	Hut 3	Hut 3, general shot	SC
2203_0781	E	14/03/16	Hut 3	Hut 3, general shot, N facing wall	SC
2203_0782	E	14/03/16	Hut 3	Hut 3, general shot, N facing wall	SC
2203_0783	W	14/03/16	Hut 3	Hut 3, general shot, N facing wall	SC
2203_0784	W	14/03/16	Hut 3	Hut 3, general shot, N facing wall	SC
2203_0785	E	14/03/16	Hut 3	Hut 3, general shot, N facing wall	SC
2203_0786	E	14/03/16	Hut 3	Hut 3, general shot, N facing wall	SC
2203_0787	WNW	14/03/16	(012)	General shot of N continuation of path (012) and new (E-W) path (111)	SMC
2203_0788	N	14/03/16	(012)	General shot of N continuation of path (012) and new (E-W) path (111), shows associated contexts (107), (108), (109), (110), (111), (112) and (113)	SMC
2203_0789	N	14/03/16	(012)	Detail of new segment of (012)	SMC
2203_0790	WNW	14/03/16	(108)	Detail of metal pipe (108)	SMC
2203_0791	WNW	14/03/16	(108)	Detail of metal pipe (108)	SMC
2203_0792	N	14/03/16	(107)	(107), general shot of brick linear feature W of (012) and slot 1	SMC
2203_0793	E	14/03/16	(107)	(107), general shot of brick linear feature W of (012) and slot 2	SMC
2203_0794	E	14/03/16	(107)	(107), detail brick marks	SMC
2203_0795	E	14/03/16	(107)	(107), Linear brick feature W of path (012), detail of name marks	SMC
2203_0796	E	14/03/16	(107)	(107), Linear brick feature W of path (012), detail of name marks	SMC
2203_0797	S	14/03/16	(107)	(107), N terminus of linear feature	SMC
2203_0798	N	14/03/16	(107)	(107), slot 1, S face section	SMC
2203_0799	E	14/03/16	(107)	(107), slot 2, plan view, empty	SMC
2203_0800	N	14/03/16	(107)	(107), slot 2, S facing section	SMC
2203_0801	E	14/03/16	(107)	(107), slot 3, plan view, empty	SMC
2203_0802	N	14/03/16	(107)	(107), slot 3, S facing section, path (111) and	SMC

Image No.	Direction Facing	Date	Building / Context No.	Description	Initials
				drain pipe (112)	
2203_0803	S	14/03/16	(110)	(110), brick linear and drain feature E of (012), general	SMC
2203_0804	WSW	14/03/16	(110)	(110), brick linear and drain feature E of (012), general	SMC
2203_0805	N	14/03/16	(109)	(109), concrete block/metal fixture associated with above (110), general	SMC
2203_0806	W	14/03/16	(109)	(109), concrete block/metal fixture associated with above (110), general	SMC
2203_0807	ESE	14/03/16	(109)	(109), concrete block/metal fixture associated with above (110), general	SMC
2203_0808	ESE	14/03/16	(109)	(109), concrete block/metal fixture associated with above (110), general	SMC
2203_0809	W	14/03/16	(110)	(110), detail shot of slot 1, possible drainage cover cobble	SMC
2203_0810	N	14/03/16	(110)	(110), slot 1, S face section	SMC
2203_0811	E	14/03/16	(110)	(110), Slot 2, Plan view, empty	SMC
2203_0812	S	14/03/16	(110)	(110), slot 2, N face section	SMC
2203_0813	N	14/03/16	(112)	General shot of (012) missing segment, slots in (110) and (107)	SMC
2203_0814	N	14/03/16	(111)	(111) E-W concrete path	SMC
2203_0815	W	14/03/16	(111)	(111) E-W concrete path	SMC
2203_0816	W	14/03/16	(112)	Detail of associated drain (112)	SMC
2203_0817	N	14/03/16	(112)	Detail of associated drain (112)	SMC
2203_0818	NW	14/03/16	(113)	(113), brick feature associated with (111) S side	SMC
2203_0819	N	14/03/16	(113)	(113), brick feature associated with (111) S side	SMC
2203_0820	W	15/03/16	(117)	General of (117) right side and (118) left side, Hut 35 in the background	SMC
2203_0821	S	15/03/16	(117)	General of (117) foreground and (118) background	SMC
2203_0822	W	15/03/16	(117)	(117) plan view	SMC
2203_0823	S	15/03/16	(117)	(117) shows tree rooting damage	SMC
2203_0824	S	15/03/16	(117)	(117) shows tree rooting damage detail	SMC
2203_0825	E	15/03/16	(117)	(117) shows warping of S wall	SMC
2203_0826	W	15/03/16	(118)	(118) plan view	SMC
2203_0827	NW	15/03/16	(118)	(118) general shows course (117) in background	SMC
2203_0828	NW	15/03/16	(118)	(118) general shows course (117) in background	SMC
2203_0829	W	15/03/16	(117)	(117) detail interior W wall facing, SW corner	SMC
2203_0830	W	15/03/16	(117)	(117) detail interior W wall facing, NE corner	SMC
2203_0831	W	15/03/16	(118)	(118) detail interior W wall facing, SW corner	SMC
2203_0832	SW	16/03/16	Hut 32	General view of centre strip Hut 32 in foreground	SMC
2203_0833	SW	16/03/16	(117), (118)	General of centre strip (117) and (118) and Hut 35 in foreground	SMC
2203_0834	SW	16/03/16	Hut 35	General setting shot of Hut 35 in foreground and Hut 38 in background	SMC
2203_0835	SW	16/03/16	Hut 38	General setting shot of Hut 38 in foreground and Hut 35 in background	SMC
2203_0836	W	16/03/16	Hut 38	Hut 38, E end, shows E wall absent and both SE and NE corners	SMC
2203_0837	E	16/03/16	Hut 38	Hut 38, W end, W wall and SE corner damaged	SMC
2203_0838	NW	16/03/16	Hut 38	Hut 38, NW corner	SMC
2203_0839	E	16/03/16	Hut 38	Hut 38, SE corner rooting damage	SMC
2203_0840	NE	16/03/16	Hut 38	Hut 38, SE corner rooting damage	SMC
2203_0841	E	16/03/16	Hut 38	Hut 38, NW corner and N wall	SMC
2203_0842	N	16/03/16	Hut 38	Hut 38, N wall E most detail shot showing fabric	SMC
2203_0843	N	16/03/16	Hut 38	Hut 38, N wall mid section detail shot showing fabric	SMC

Image No.	Direction Facing	Date	Building / Context No.	Description	Initials
2203_0844	S	16/03/16	Hut 38	Hut 38, N wall W most detail of rusted fitting	SMC
2203_0845	E	16/03/16	Hut 41	Hut 41, W half, no W wall, S wall damaged	SMC
2203_0846	W	16/03/16	Hut 41	Hut 41, E half, no E wall	SMC
2203_0847	W	16/03/16	Hut 41	Hut 41, N wall, E side	SMC
2203_0848	E	16/03/16	Hut 41	Hut 41, N wall, W side	SMC
2203_0849	S	16/03/16	Hut 41	Hut 41, S wall	SMC
2203_0850	E	16/03/16	Hut 41	Hut 41, S wall	SMC
2203_0851	S	16/03/16	Hut 41	Hut 41, N wall detail of fabric	SMC
2203_0852	SE	16/03/16	Hut 41	Hut 41, general N wall NW corner	SMC
2203_0853	SE	16/03/16	Hut 41	Hut 41, general N wall NW corner, detail brick	SMC
2203_0854	NE	16/03/16	Hut 41	General setting shot of Hut 41 in foreground, Hut 38 N of it	SMC
2203_0855	NE	16/03/16	Hut 41	General setting shot of Hut 41 in foreground, Hut 38 N of it	SMC
2203_0856	N	16/03/16	[056]	Working shot of possible rig and furrow [056]	AJLM
2203_0857	N	16/03/16	[056]	Working shot of possible rig and furrow [056]	AJLM
2203_0858	N	17/03/16	Hut 37	Hut 37	SC
2203_0859	N	17/03/16	Hut 37	Hut 37	SC
2203_0860	SE	17/03/16	Hut 37	Hut 37, oblique	SC
2203_0861	N	17/03/16	Hut 37	Pipe [131]	SC
2203_0862	E	17/03/16	Hut 37	Pipe [131]	SC
2203_0863	E	17/03/16	Hut 37	Pipe [131]	SC
2203_0864	NW	17/03/16	Hut 37	Hut 37	SC
2203_0865	N	17/03/16	Hut 37	Hut 37 and concrete [130]	SC
2203_0866	N	17/03/16	Hut 37	Hut 37 and concrete [130]	SC
2203_0867	N	17/03/16	Hut 37	Hut 37 and associated drainage	SC
2203_0868	N	17/03/16	Hut 37	Hut 37 and associated drainage	SC
2203_0869	E	17/03/16	[132]	[132] ceramic drain	SC
2203_0870	E	17/03/16	[132]	[132] ceramic drain	DS
2203_0871	NE	17/03/16	[133]	[133] ceramic drain	DS
2203_0872	NE	17/03/16	[133]	[133] ceramic drain	SC
2203_0873		17/03/16	[133]	[132] and [133] ceramic drains	SC
2203_0874	E	17/03/16	Hut 36	Hut 36(?)	SC
2203_0875	NE	17/03/16	Hut 36	Hut 36(?)	SC
2203_0876	E	17/03/16	[128]	Septic tank [128] - W facing elevation	SC
2203_0877	E	17/03/16	[128]	Septic tank [128] - W facing elevation	SC
2203_0878	N	17/03/16	[128]	Septic tank [128] - S facing elevation	SC
2203_0879	N	17/03/16	[128]	Septic tank [128] - S facing elevation	SC
2203_0880	W	17/03/16	[128]	Septic tank [128] - E facing elevation	SC
2203_0881	W	17/03/16	[128]	Septic tank [128] - E facing elevation	SC
2203_0882	S	17/03/16	[128]	Septic tank [128] - N facing elevation	SC
2203_0883	S	17/03/16	[128]	Septic tank [128] - N facing elevation	SC
2203_0884		18/03/16		Grubbing roots from structures at N of site	SC
2203_0885		18/03/16		General working shots	SC
2203_0886		18/03/16		General working shots	SC
2203_0887		18/03/16		General working shots	SC
2203_0888		18/03/16		General working shots	SC
2203_0889		18/03/16		General working shots	SC
2203_0890		18/03/16		General working shots	SC
2203_0891		18/03/16		General working shots	SC
2203_0892		18/03/16		General working shots	SC
2203_0893	NW	18/03/16		The Temple, post slab lifting	AJLM

Image No.	Direction Facing	Date	Building / Context No.	Description	Initials
2203_0894	NE	18/03/16		The Temple, post slab lifting	AJLM
2203_0895	W	18/03/16		The Temple, post slab lifting	AJLM
2203_0896	V/NW	21/03/16	[138]	Drain [138], exposed	AJLM
2203_0897	N	21/03/16	[138]	Drain [138], area of facing N	AJLM
2203_0898	S	21/03/16	[138]	Drain [138], area of facing S	AJLM
2203_0899	N	21/03/16	(141)	S segment charred path (141) and brick edging (145) S of path (75)	SMC
2203_0900	NE	21/03/16		General of above path	SMC
2203_0901	N	21/03/16	(144)	S segment of charred path (144)	SMC
2203_0902	N	21/03/16	(143)	Central stone partition (143)	SMC
2203_0903	N	21/03/16	(141)	N segment of charred path (141)	SMC
2203_0904	N	21/03/16	(141)	Detail of cobble in above path (141)	SMC
2203_0905	E	21/03/16	(145)	Brick edging of path (145)	SMC
2203_0906	N	21/03/16	(145)	(145) brick edging of S segment of (144)	SMC
2203_0907	E	21/03/16	(145)	(145) brick edging of S segment of (144) - detail	SMC
2203_0908	E	21/03/16		Detail of centre partition	SMC
2203_0909	E	21/03/16	(142)	N stone partitions/edging of path (142)	SMC
2203_0910	N	21/03/16	(142)	N stone partitions/edging of path (142)	SMC
2203_0911	S	21/03/16	(141)	General of N segment of path (141)	SMC
2203_0912	S	21/03/16	(141)	General of N segment of path (141)	SMC
2203_0913	E	21/03/16	(146)	(146) brick edge S of (084)	SMC
2203_0914	N	21/03/16	(146)	(146) brick edge S of (084)	SMC
2203_0915	N	21/03/16	(146)	(146) brick edge S of (084) - detail	SMC
2203_0916	E	21/03/16	(146)	(146) brick edge S of (084)	SMC
2203_0917	SW	21/03/16	(085)	Path (085)	SMC
2203_0918	NE	21/03/16	(085)	Path detail (085), separate to (012) foreground	SMC
2203_0919	NE	21/03/16	(140)	Bricks (140)	SMC
2203_0920	NE	21/03/16	(140)	Bricks plan (140)	SMC
2203_0921	NE	21/03/16		Bricks general (140)	SMC
2203_0922	S	22/03/16	Hut 20	Hut 20, overall, post-ex	AJLM
2203_0923	W	22/03/16	Hut 20	Hut 20, overall, post-ex	AJLM
2203_0924	N	22/03/16	Hut 20	Hut 20, overall, post-ex	AJLM
2203_0925	E	22/03/16	Hut 20	Hut 20, overall, post-ex	AJLM
2203_0926	V/S	22/03/16	Hut 20	Hut 20, N wall, W end - 1	AJLM
2203_0927	V/S	22/03/16	Hut 20	Hut 20, N wall, W end - 2	AJLM
2203_0928	V/S	22/03/16	Hut 20	Hut 20, N wall, W end - 3	AJLM
2203_0929	V/S	22/03/16	Hut 20	Hut 20, N wall, W end - 4	AJLM
2203_0930	V/S	22/03/16	Hut 20	Hut 20, N wall, NE corner - 5	AJLM
2203_0931	V/W	22/03/16	Hut 20	Hut 20, E wall, NE corner - 1	AJLM
2203_0932	V/W	22/03/16	Hut 20	Hut 20, E wall - 2	AJLM
2203_0933	V/W	22/03/16	Hut 20	Hut 20, E wall - 3	AJLM
2203_0934	V/W	22/03/16	Hut 20	Hut 20, E wall - 4	AJLM
2203_0935	V/W	22/03/16	Hut 20	Hut 20, E wall, SE corner - 5	AJLM
2203_0936	V/N	22/03/16	Hut 20	Hut 20, S wall, SE corner - 1	AJLM
2203_0937	V/N	22/03/16	Hut 20	Hut 20, S wall, SE corner - 2	AJLM
2203_0938	V/N	22/03/16	Hut 20	Hut 20, S wall, SE corner - 3	AJLM
2203_0939	V/N	22/03/16	Hut 20	Hut 20, S wall, SE corner - 4	AJLM
2203_0940	V/N	22/03/16	Hut 20	Hut 20, S wall, SE corner - 5	AJLM
2203_0941	V/N	22/03/16	Hut 20	Hut 20, S wall, SE corner - 6	AJLM
2203_0942	NE	22/03/16	Hut 20	Hut 20, Overall	AJLM
2203_0943	N	22/03/16	Hut 20	Hut 20, E wall	AJLM

Image No.	Direction Facing	Date	Building / Context No.	Description	Initials
2203_0944	S	22/03/16	Hut 21	Hut 21, overall, post ex	AJLM
2203_0945	W	22/03/16	Hut 21	Hut 21, overall, post ex	AJLM
2203_0946	N	22/03/16	Hut 21	Hut 21, overall, post ex	AJLM
2203_0947	E	22/03/16	Hut 21	Hut 21, overall, post ex	AJLM
2203_0948	V/S	22/03/16	Hut 21	Hut 21, N wall, W end - 1	AJLM
2203_0949	V/S	22/03/16	Hut 21	Hut 21, N wall, W end - 2	AJLM
2203_0950	V/S	22/03/16	Hut 21	Hut 21, N wall, W end - 3	AJLM
2203_0951	V/S	22/03/16	Hut 21	Hut 21, N wall, W end - 4	AJLM
2203_0952	V/S	22/03/16	Hut 21	Hut 21, N wall, NE corner - 5	AJLM
2203_0953	V/W	22/03/16	Hut 21	Hut 21, E wall, NE corner - 1	AJLM
2203_0954	V/W	22/03/16	Hut 21	Hut 21, E wall, NE corner - 2	AJLM
2203_0955	V/W	22/03/16	Hut 21	Hut 21, E wall, NE corner - 3	AJLM
2203_0956	V/W	22/03/16	Hut 21	Hut 21, E wall, NE corner - 4	AJLM
2203_0957	V/W	22/03/16	Hut 21	Hut 21, E wall, NE corner - 5	AJLM
2203_0958	V/W	22/03/16	Hut 21	Hut 21, E wall, SE corner - 6	AJLM
2203_0959	V/N	22/03/16	Hut 21	Hut 21, S wall, SE corner - 1	AJLM
2203_0960	V/N	22/03/16	Hut 21	Hut 21, S wall, SE corner - 2	AJLM
2203_0961	V/N	22/03/16	Hut 21	Hut 21, S wall, SE corner - 3	AJLM
2203_0962	V/N	22/03/16	Hut 21	Hut 21, S wall, SE corner - 4	AJLM
2203_0963	V/N	22/03/16	Hut 21	Hut 21, S wall, SE corner - 5	AJLM
2203_0964	V/N	22/03/16	Hut 21	Hut 21, S wall, SE corner - 6	AJLM
2203_0965	V/N	22/03/16	Hut 21	Hut 21, S wall, W extent - 7	AJLM
2203_0966	N	22/03/16	Hut 21	Hut 21, E wall	AJLM
2203_0967	E	22/03/16	Hut 23/24	Working shot, stripping Hut 23/24	AJLM
2203_0968	N	22/03/16	(012)	Working shot, SMC at path (012)	AJLM
2203_0969	N	22/03/16	(012)	Working shot, SMC at path (012)	AJLM
2203_0970	E	22/03/16	Hut 31	Working shot, AR at Hut 31	AJLM
2203_0971	E	22/03/16	Hut 31, 42	Working shot, AR, DS at Hut 31 and 42	AJLM
2203_0972	N	22/03/16	(012)	Working shot, SMC at path (012) with machines	AJLM
2203_0973	S	22/03/16	Hut 20	General shot of Hut 20, pathway and drain	SMC
2203_0974	W	22/03/16	Hut 20	Possible entrance of Hut 20 - detail	SMC
2203_0975	W	22/03/16	(012)	Drain E of path (012), W segment	SMC
2203_0976	SW	22/03/16	(153)	Drain detail of pipe (153)	SMC
2203_0977	S	22/03/16	(152)	Drain S segment (152)	SMC
2203_0978	SW	22/03/16	(152)	Drain S segment general (152)	SMC
2203_0979	S	22/03/16	(152)	Drain SW corner (152)	SMC
2203_0980		22/03/16	(012)	S end (012) shows brick feature (154)	SMC
2203_0981		22/03/16	(012)	S end (012) shows brick feature (154) - detail	SMC
2203_0982	E	23/03/16	Hut 31	Hut 31 (119), (147) and (148)	AR
2203_0983	E	23/03/16	Hut 31	Hut 31 (119), (147) and (148)	AR
2203_0984	W	23/03/16	Hut 31	Hut 31 (119), (147) and (148)	AR
2203_0985	W	23/03/16	Hut 31	Hut 31 (119), (147) and (148)	AR
2203_0986	S	23/03/16	Hut 31	Hut 31 (147) detail of founds	AR
2203_0987	W	23/03/16		Working shot, farm building excavation area	AR
2203_0988	SW	23/03/16		Working shot, farm building excavation area	AJLM
2203_0989	WSW	23/03/16		Working shot, farm building excavation area	AJLM
2203_0990	SE	23/03/16		Working shot, farm building excavation area	AJLM
2203_0991	E	23/03/16	(152)	General of drain (152), SW corner	AJLM
2203_0992	E	23/03/16	(152)	(152) detail of SW corner, possible metal fixtuer	AJLM
2203_0993	E	23/03/16	(152)	(152) mid section	AJLM
2203_0994	E	23/03/16	(152)	(152) E end mid section, ceramic pipe	AJLM

Image No.	Direction Facing	Date	Building / Context No.	Description	Initials
2203_0995	E	23/03/16	(152)	(152) as above plan view detail	AJLM
2203_0996	E	23/03/16	(152)	(152) E end most disappears	AJLM
2203_0997	S	23/03/16	(012)	Path (012) S junction with path E-W (155)	AJLM
2203_0998	E	23/03/16	(012)	Path (012) S junction with path E-W (155)	AJLM
2203_0999	E	23/03/16	(155)	(155) general	AJLM
2203_1000	E	23/03/16	(155)	(155) W most end	AJLM
2203_1001	E	23/03/16	(155)	(155) E most end	AJLM
2203_1002	W	23/03/16	(155)	(155) general shows W end and truncation	AJLM
2203_1003	E	23/03/16	(157)	Mid-ex, detail (157) platform in sunken room (156) in Hut 22	SMC
2203_1004	E	23/03/16	(157)	Mid-ex, detail (157) platform in sunken room (156) in Hut 22	SMC
2203_1005	W	23/03/16	(157)	(157) platform, mid-ex, plan view	SMC
2203_1006	S	23/03/16	(158)	(158) Mid-ex brick steps S entrance to (156) of Hut 22	SMC
2203_1007	S	23/03/16	(158)	(158) Mid-ex shot, plan view	SMC
2203_1008	S	23/03/16	(158)	(158) Mid-ex shot interior S wall, general	SMC
2203_1009	S	23/03/16	(156)	(156) Mid-ex, general shot of room	SMC
2203_1010	S	23/03/16	(156)	(156) Mid-ex, general shot of room	SMC
2203_1011	NE	23/03/16	(156)	(156) Mid-ex, general shot of room	SMC
2203_1012	N	23/03/16	(156)	(156) Mid-ex, general shot of room	SMC
2203_1013	N	24/03/16	(161)	(161) with (160) at left of shot	SWC
2203_1014	W	24/03/16	(161)	(161) with (160) at left of shot	SWC
2203_1015	SW	24/03/16	(160)	(160), note Hut 48 at left of shot	SWC
2203_1016	NW	24/03/16	(160)	(160), note Hut 48 in foreground	SWC
2203_1017	S	24/03/16	(160)	General shot of (160), (161) and Hut 48	SWC
2203_1018	SE	24/03/16	Hut 48	Hut 48 after cleaning (NE end)	SWC
2203_1019	SW	24/03/16	Hut 48	Hut 48 after cleaning (NE end)	SWC
2203_1020	SW	24/03/16	Hut 48	Hut 48 after cleaning (NE end)	SWC
2203_1021	SW	24/03/16	Hut 48	Detail of feature in NE end Hut 48	SWC
2203_1022	NE	24/03/16	Hut 48	SW wall Hut 48 as exposed in elevation	SWC
2203_1023	N	24/03/16	Hut 48	General shot of location N across Hut 48	SWC
2203_1024	N	24/03/16	Hut 48	Remnants of drain (162) immediately South of Hut 48	SWC
2203_1025	SW	24/03/16	Hut 47	Hut 47 NE wall in trench after cleaning	SWC
2203_1026	SE	24/03/16	Hut 47	Hut 47 after cleaning (SE end)	SWC
2203_1027	NW	24/03/16	Hut 47	Hut 47 after cleaning (SE end)	SWC
2203_1028	N	24/03/16	Hut 47	Hut 47 view along trench, Hut 48 in background	SWC
2203_1029	NW	24/03/16	47 and 48	Shot showing spacial relationship of Huts 47 (left) and 48 (right)	SWC
2203_1030	SE	24/03/16	47 and 48	Shot showing spacial relationship of Huts 48 (left) and 47 (right)	SWC
2203_1031	NE	24/03/16	Hut 47	Elevation of SW wall Hut 47 (SE end)	SWC
2203_1032	NE	24/03/16	Hut 47	Elevation of SW wall Hut 47 (SE end)	SWC
2203_1033	NW	24/03/16	Hut 47	Elevation of SE wall Hut 47 (SW end)	SWC
2203_1034	NW	24/03/16	Hut 47	Elevation of SE wall Hut 47 (SW end)	SWC
2203_1035	NE	24/03/16	Hut 49	Path 159 after cleaning (corner of Hut 49)	SWC
2203_1036	NNW	24/03/16	Hut 49	Path 159 after cleaning (corner of Hut 49)	SWC
2203_1037	NNW	24/03/16	(159) and (163)	Junction of (159) and (163)	SWC
2203_1038	E	24/03/16	Hut 42	Hut 42 after cleaning	SWC
2203_1039	E	24/03/16	Hut 42	Hut 42 after cleaning	SWC
2203_1040	W	24/03/16	Hut 42	Hut 42 after cleaning	SWC

Image No.	Direction Facing	Date	Building / Context No.	Description	Initials
2203_1041	W	24/03/16	Hut 42	Hut 42 after cleaning	SWC
2203_1042	SW	24/03/16	Hut 42	Hut 42 after cleaning - oblique	SWC
2203_1043	NW	24/03/16	Hut 42	Hut 42 after cleaning - oblique	SWC
2203_1044	NE	24/03/16	Hut 42	Hut 42 after cleaning - oblique	SWC
2203_1045	SE	24/03/16	Hut 42	Hut 42 after cleaning - oblique	SWC
2203_1046	NW	24/03/16	Hut 49	SE corner Hut 49, unexcavated, disturbed by tree root	SWC
2203_1047	NW	24/03/16	Hut 49	SE corner Hut 49, unexcavated, disturbed by tree root	SWC
2203_1048	N	24/03/16	(045)	N end (045)	SWC
2203_1049	NW	30/03/16		N end (045)	AR
2203_1050	N	05/04/16	(073)	N end (045) showing curve in direction	SWC
2203_1051	N	24/03/16	(045)	N end (045) showing curve in direction	SWC
2203_1052	S	30/03/16		Possible coal shute	AR
2203_1053	V/N	05/04/16	(073)	Inspection hatch (073)	SWC
2203_1054	V/N	05/04/16	(073)	Inspection hatch (073)	SWC
2203_1055	V/N	05/04/16	(074)	Settling and run off tank (074)	SWC
2203_1056	V/N	05/04/16	(074)	Settling and run off tank (074)	SWC
2203_1057	V/E	05/04/16	(073), (074)	General shot (073) and (074)	SWC
2203_1058	V/E	05/04/16	(073), (074)	General shot (073) and (074)	AR
2203_1059	N	05/04/16	Hut 22	Room C Hut 22 after cleaning	SWC
2203_1060	N	05/04/16	Hut 22	Room C Hut 22 after cleaning	SWC
2203_1061	S	05/04/16	Hut 22	Room C Hut 22 after cleaning	SWC
2203_1062	S	05/04/16	Hut 22	Room C Hut 22 after cleaning	SWC
2203_1063	N	05/04/16	Hut 22	N end room C Hut 22	SWC
2203_1064	N	05/04/16	Hut 22	N end room C Hut 22	SWC
2203_1065	E	05/04/16	Hut 22	Plinth feature (172) in Room C, Hut 22	SWC
2203_1066	E	05/04/16	Hut 22	Plinth (172) and abraded area adjacent Room C, Hut 22	SWC
2203_1067	S	05/04/16	Hut 22	Steps (173) bunker (174) room C Hut 22	SWC
2203_1068	W		[175]	[175] brick feature outside room C	JB
2203_1069	E		Hut 22	W facing section of brick wall, sondage 2	JB
2203_1070	W		Hut 22	Cut for wall, room E, Hut 22 (sondage 2)	JB
2203_1071	E		Hut 22	Room K, Hut 22	SWC
2203_1072	S		Hut 22	Room K, Hut 22	SWC
2203_1073	S		Hut 22	Room K, Hut 22	SWC
2203_1074	E		Hut 22	Room A, Hut 22	SWC
2203_1075	W		Hut 22	Room A, Hut 22	SWC
2203_1076	W		Hut 22	Room A, Hut 22	SWC
2203_1077	E		Hut 22	Room D, Hut 22, E end	SWC
2203_1078	W		Hut 22	Room D, Hut 22, W end	SWC
2203_1079	W		Hut 22	Room B, Hut 22	SWC
2203_1080	W		Hut 22	Room B, Hut 22	SWC
2203_1081	E		Hut 22	Room B, Hut 22	SWC
2203_1082	N		Hut 22	Room B, Hut 22, general shot	SWC
2203_1083	E		Hut 22	Room L, Hut 22, General shot	SWC
2203_1084	E		Hut 22	Room F, Hut 22, East end	SWC
2203_1085	E		Hut 22	Room F, Hut 22, Sondage 2, SE corner, W face section/E wall	SWC
2203_1086	E		Hut 22	Room F, Hut 22, Sondage 2, SE corner, W face section/E wall	SWC
2203_1087	N		Hut 22	Room F, sondage 1, detail of [186]	SWC
2203_1088	N		Hut 22	Room F, sondage 1, detail of [186]	SWC

Image No.	Direction Facing	Date	Building / Context No.	Description	Initials
2203_1089	N		Hut 22	Room F, sondage 1, detail of [186]	SWC
2203_1090	W		Hut 22	Room F, Hut 22, W end	SWC
2203_1091	N		Hut 22	Room E, Hut 22, overall room shot	SWC
2203_1092	N		Hut 22	Room E, Hut 22, overall room shot	SWC
2203_1093	S		Hut 22	Room G, Hut 22, S end	SWC
2203_1094	S		Hut 22	Room G, Hut 22, S end	SWC
2203_1095	N		Hut 22	Room G, Hut 22, N end, sondage 2 in foreground	SWC
2203_1096	E		[179]	[179] concrete slab	SWC
2203_1097	W		[180]	Concrete surface (180)	SWC
2203_1098	W		[180]	Concrete surface (180)	SWC
2203_1099	NW		[179], (180), (181)	[179], (180) and (181) in foreground	SWC
2203_1100	NW		[179], (180), (181)	[179], (180) and (181) in foreground	SWC
2203_1101	E		(185)	(185) sandstone linear feature	SWC
2203_1102	E		(185)	(185) sandstone linear feature	SWC
2203_1103	W		(185)	(185) General	SWC
2203_1104	W		(185)	(185) General	SWC
2203_1105	W		(183)	(183) E of room M Hut 22	SWC
2203_1106	W		(183)	(183) E of room M Hut 22	SWC
2203_1107	E		(182)	(182) concrete path	SWC
2203_1108	W		(182)	(182) concrete path	SWC
2203_1109	E		Hut 22	Room M Hut 22	SWC
2203_1110	E		Hut 22	Room M Hut 22	SWC
2203_1111	N		Hut 22	Room H Hut 22	SWC
2203_1112	N		Hut 22	Room H Hut 22	SWC
2203_1113	E		Hut 22, 23	Room I /walkway between Hut 22 and 23, East end	SWC
2203_1114	E		Hut 22, 23	Room I /walkway between Hut 22 and 23, East end	SWC
2203_1115	W		Hut 22, 23	Room I /walkway between Hut 22 and 23, West end	SWC
2203_1116	W		Hut 22, 23	Room I /walkway between Hut 22 and 23, West end	SWC
2203_1117	E		Hut 23	Hut 23, west end, previously called room J of Hut 22	SWC
2203_1118	W		Hut 23	Hut 23, East end	SWC
2203_1119	W		Hut 23	Hut 23, general shot	SWC
2203_1120	E		Hut 23	Hut 23, general shot	SWC
2203_1121	E		(031)	Concrete paving (031), Hut 23 left of shot	SWC
2203_1122	NE		(031)	Concrete paving (031), at Hut 22 and 23 (general shot)	SWC
2203_1123	NE		(031)	Concrete paving, central segment, general shot	SWC
2203_1124	E		(184)	(184) drain in Room I of Hut 22/walkway	SWC
2203_1125	E		(184)	(184) drain in Room I of Hut 22/walkway	SWC
2203_1126	SE		Hut 50	Hut 50, general shot showing (187) in foreground	AR
2203_1127	NW		Hut 50	General shot of Hut 50 showing (190) in foreground	AR
2203_1128	E		Hut 50	General shot of Hut 50	AR
2203_1129	E		Hut 50	General shot of Hut 50, showing (187) N and (190) S	AR
2203_1130	E		Hut 50	General shot of Hut 50, showing (187) N and (190) S	AR

Image No.	Direction Facing	Date	Building / Context No.	Description	Initials
2203_1131	E		Hut 50	Detailed shot of entrance to Hut 50	AR
2203_1132	E		Hut 50	Detailed shot of entrance to Hut 50	AR
2203_1133	W		Hut 50	Hut 50, interior, W end	AR
2203_1134	W		Hut 50	Hut 50, interior, W end	AR
2203_1135	W		(191)	General shot (191) and surrounding area between huts	SMC
2203_1136	W		(191)	General shot (191) and surrounding area between huts	SMC
2203_1137	N		(191)	Detailed shot of (191)	AR
2203_1138	E		(191), (204)	Detailed shot of W face of (191) and (204)	AR
2203_1139	E		(204)	Detailed shot of (204)	AR
2203_1140	E		(205)	General shot of (205)	AR
2203_1141	N		(205)	Detailed shot of (205)	AR
2203_1142	SE		Hut 22	General shot of Hut 22, working group photo	SMC
2203_1143	SE		Hut 22	General shot of Hut 22	SMC
2203_1144	SE		Hut 22	General shot of Hut 22	SMC
2203_1145	SE		Hut 22	General shot of Hut 22	SMC
2203_1146	SW			Working shot	SMC
2203_1147	SE		Hut 22	General shot of Hut 22	SMC
2203_1148	SE		Hut 22	General shot of Hut 22	SMC
2203_1149	SE		Hut 22	General shot of Hut 22	SMC
2203_1150	SE		Hut 22	General shot of Hut 22	SMC
2203_1151	SE		Hut 22	General shot of Hut 22	SMC
2203_1152	SE		Hut 22	General shot of Hut 22	SMC
2203_1153	SE		Hut 22	General shot of Hut 22	SMC
2203_1154	SE		Hut 22	General shot of Hut 22	SWC
2203_1155	NE			General working shot	SWC
2203_1156	SE			General shot of Hut 22	SWC
2203_1157-1232	var			General site shot from cradle	SWC
2203_1233	E	14/04/16	(206)	General of ceramic pipe (206), S of (191)	SMC
2203_1234	E	14/04/16	(206)	Detail of (206), shows surviving component	SMC
2203_1235	N	14/04/16	Hut 34	Shot of NE corner of Hut 34, showing cut.	JB
2203_1236	N	14/04/16	[074], [075] and [076]	General shot of [074], [075] and [076]	JB
2203_1237	N	14/04/16	[075]	Shot of [075]	JB
2203_1238	N	14/04/16	[076]	Shot of [076]	JB
2203_1239	N	14/04/16	[077]	Shot of [077]	JB
2203_1240	S	14/04/16	(192)	(192) general	AM
2203_1241	NW	14/04/16	(192)	(192) shows NW exterior corner abutting with S wall of Hut 50	AM
2203_1242	W	14/04/16	(192)	(192) shows abutting Hut 34	AM
2203_1243	N	14/04/16	(193)	(193) N wall and S wall of Hut 50	AM
2203_1244	E	14/04/16	(193)	(193) showing E wall and drains	AM
2203_1245	N	14/04/16	(193)	(193) shows S wall	AM
2203_1246	E	14/04/16	(194)	(194) detail	AM
2203_1247	W	14/04/16	(194)	(194) shows (193) and (192) in background	AM
2203_1248	N	14/04/16	(195)	(195) plan	AM
2203_1249	W	14/04/16	(195)	(195) shows (203) in foreground	AM
2203_1250	W	14/04/16	(202)	(202) detail	AM
2203_1251	E	14/04/16	(203)	(203) drain, slot 1, general	AM
2203_1252	E	14/04/16	(203)	(203) drain, slot 1, detail	AM
2203_1253	E	14/04/16	(203)	(203) drain, general of N	AM

Image No.	Direction Facing	Date	Building / Context No.	Description	Initials
2203_1254	S	14/04/16	(203)	(203) drain, slot 2, detail of N face profile	AM
2203_1255	E	14/04/16	(203)	(203) drain, general of N segment	AM
2203_1256	S	14/04/16	(209)	(209) plan shot same as (202)	AM
2203_1257	SE	14/04/16	(203)	(203) S segment working shot	AM
2203_1258	S	14/04/16	(203)	(203) S segment working shot	AM
2203_1259	SW	14/04/16	Hut 50	General shot of Hut 50	AM
2203_1260	W	14/04/16	Hut 50	General shot of Hut 50	AM
2203_1261	W	14/04/16	Hut 50	General shot of Hut 50	AM
2203_1262	NW	14/04/16	Hut 34	General shot of (193), (194) and Hut 34	AM
2203_1263	NE	14/04/16	Hut 34	General shot of (193), (194) and Hut 34	AM
2203_1264	NW	14/04/16	Hut 50 and 34	General shot of service area between Hut 50 and 34	AM
2203_1265	NE	14/04/16	Hut 50	General shot of Hut 50	AM
2203_1266	E	15/04/16	Hut 50	General shot of Hut 50	AM
2203_1267	E	15/04/16	Hut 50	General shot of Hut 50	AM
2203_1268	E	15/04/16	Hut 50	General shot of Hut 50	AM
2203_1269	W	15/04/16	Hut 50, 34	Service area between Hut 50 and 34	SWC
2203_1270	W	15/04/16	Hut 50, 34	Service area between Hut 50 and 34	SWC
2203_1271	NW	15/04/16	Hut 50, 34	Service area between Hut 50 and 34	SWC
2203_1272	SW	15/04/16	Hut 50, 34	Service area between Hut 50 and 34	SWC
2203_1273	SE	15/04/16	Hut 50, 34	Service area between Hut 50 and 34	SWC
2203_1274	NE	15/04/16	Hut 50, 34	Service area between Hut 50 and 34	SWC
2203_1275	E	15/04/16	Hut 50, 34	Service area between Hut 50 and 34	SWC
2203_1276	W	15/04/16	Hut 50, 34	Service area between Hut 50 and 34	SWC
2203_1277	SW	15/04/16	Hut 50, 34	Service area between Hut 50 and 34	SWC
2203_1278	NW	15/04/16	Hut 50, 34	Service area between Hut 50 and 34	SWC
2203_1279	NE	15/04/16	Hut 50, 34	Service area between Hut 50 and 34	SWC
2203_1280	SE	15/04/16	Hut 50, 34	Service area between Hut 50 and 34	SWC
2203_1281	V/E	15/04/16	(190)	(190) Inspection hatch	SWC
2203_1282	V/S	15/04/16	(190)	(191) Inspection hatch	SWC
2203_1283	W	15/04/16		Cast iron water pipe interior of service area between (190) and (191)	SWC
2203_1284	E	15/04/16	(192)	(192)	SWC
2203_1285	E	15/04/16	(192)	(192)	SWC
2203_1286	S	15/04/16	(193)	Detailed shot of (193)	SWC
2203_1287	S	15/04/16	(194)	(194)	SWC
2203_1288	N	15/04/16	(195)	(195)	SWC
2203_1289	W	15/04/16	(198)	(198) general	SWC
2203_1290	SW	15/04/16	(198)	Working shot (198), both E/W and N/S	SWC
2203_1291	W	15/04/16	Hut 34	Hut 34	SWC
2203_1292	SW	15/04/16	Hut 34	Hut 34	SWC
2203_1293	NW	15/04/16	Hut 34	Hut 34	SWC
2203_1294	E	15/04/16	Hut 34	Hut 34	SWC
2203_1295	SE	15/04/16	Hut 34	Hut 34	SWC
2203_1296	NE	15/04/16	Hut 34	Hut 34	SWC
2203_1297	E	15/04/16	Hut 20	Hut 20	SWC
2203_1298	NE	15/04/16	Hut 20	Hut 20	SWC
2203_1299	SE	15/04/16	Hut 20	Hut 20	SWC
2203_1300	W	15/04/16	Hut 20	Hut 20	SWC
2203_1301	NW	15/04/16	Hut 20	Hut 20	SWC
2203_1302	SW	15/04/16	Hut 20	Hut 20	SWC

Image No.	Direction Facing	Date	Building / Context No.	Description	Initials
2203_1303	V/E	15/04/16	(201)	(201)	SWC
2203_1304	ESE	15/04/16	(201)	(201) and pipe	SWC
2203_1305	E	15/04/16	Hut 51	Hut 51 (West end)	SWC
2203_1306	NE	15/04/16	Hut 51	Hut 51 (West end)	SWC
2203_1307	SE	15/04/16	Hut 51	Hut 51 (West end)	SWC
2203_1308	W	15/04/16	Hut 51	Hut 51 (West end)	SWC
2203_1309	SW	15/04/16	Hut 51	Hut 51 (West end)	SWC
2203_1310	NW	15/04/16	Hut 51	Hut 51 (West end)	SWC
2203_1311	N	15/04/16	Hut 51	Disturbance between E and W, Hut 51	SWC
2203_1312	E	15/04/16	Hut 51	Hut 51 (East end)	SWC
2203_1313	SE	15/04/16	Hut 51	Hut 51 (East end)	SWC
2203_1314	NE	15/04/16	Hut 51	Hut 51 (East end)	SWC
2203_1315	W	15/04/16	Hut 51	Hut 51 (East end)	SWC
2203_1316	SW	15/04/16	Hut 51	Hut 51 (East end)	SWC
2203_1317	NW	15/04/16	Hut 51	Hut 51 (East end)	SWC
2203_1318	NW	15/04/16	Hut 51	Hut 51 (East end)	SWC
2203_1319	W	15/04/16	(157)	(157)	SWC
2203_1320	S	15/04/16	(157)	(157)	SWC
2203_1321	N	15/04/16	(157)	(157)	SWC
2203_1322	SE	15/04/16	(157)	(157)	SWC
2203_1323	W	15/04/16	Hut 25	Hut 25 (East end)	SWC
2203_1324	SW	15/04/16	Hut 25	Hut 25 (East end)	SWC
2203_1325	NW	15/04/16	Hut 25	Hut 25 (East end)	SWC
2203_1326	E	15/04/16	Hut 25	Hut 25 (East end)	SWC
2203_1327	SE	15/04/16	Hut 25	Hut 25 (East end)	SWC
2203_1328	NE	15/04/16	Hut 25	Hut 25 (East end)	SWC
2203_1329	NE	15/04/16	Hut 25	Disturbance centre Hut 25	SWC
2203_1330	W	15/04/16	Hut 25	Hut 25 (West end)	SWC
2203_1331	SW	15/04/16	Hut 25	Hut 25 (West end)	SWC
2203_1332	NW	15/04/16	Hut 25	Hut 25 (West end)	SWC
2203_1333	E	15/04/16	Hut 25	Hut 25 (West end)	SWC
2203_1334	NE	15/04/16	Hut 25	Hut 25 (West end)	SWC
2203_1335	SE	15/04/16	Hut 25	Hut 25 (West end)	SWC
2203_1336	V/N	15/04/16	Hut 25	Hut 25, gap in wall at S	SWC
2203_1337	NW	15/04/16	Hut 25	Hut 25, gap in wall at S, general shot	SWC
2203_1338	N	15/04/16	(198)	(198) N/S	SWC
2203_1339	S	15/04/16	(198)	(198) N/S	SWC
2203_1340	W	15/04/16	Hut 51	SE corner of Hut 51 as it abuts NE corner of 25	SWC
2203_1341	N	15/04/16	(210)	Pipe (210) running into (190)	SWC
2203_1342	S	15/04/16	(201)	(201)	SWC
2203_1343	W	15/04/16	(201)	(201)	SWC
2203_1344	N	15/04/16	(201)	(201)	SWC
2203_1345	E	15/04/16	(207)	(207) pipe along Hut 50 in wall	SWC
2203_1346	E	15/04/16	(207)	(207) pipe along Hut 50 in wall	SWC
2203_1347	E	15/04/16	(208)	(208) and gravel fill	SWC
2203_1348	E	15/04/16	(208)	(208) and gravel fill	SWC
2203_1349	SW	19/04/16	Hut 34	W wall of Hut 34, during grubout showing depth	SWC
2203_1350	SW	19/04/16	Hut 34	W wall of Hut 34, during grubout showing depth	SWC
2203_1351	NNW	19/04/16	Hut 34	W wall of Hut 34, during grubout showing depth	SWC
2203_1352	NNW	19/04/16	Hut 34	W wall of Hut 34, during grubout showing depth	SWC

Image No.	Direction Facing	Date	Building / Context No.	Description	Initials
2203_1353	NNE	19/04/16	Hut 22/3, 34	Working shot of Hut 22/3, 34	SWC
2203_1354	NW	19/04/16	Hut 22/3, 34	Working shot of Hut 22/3, 34	SWC
2203_1355	SW	19/04/16	Hut 25	Working shot, shows removal of tree, Hut 25	SWC
2203_1356	SW	19/04/16	Hut 25	Working shot, shows removal of tree, Hut 25	SWC
2203_1357	SW	19/04/16	Hut 31, 42, 43 and 44	East end, general shot of Hut 31, 42 ,43 and 44	SWC
2203_1358	SW	19/04/16	Hut 31, 42, 43 and 44	East end, general shot of Hut 31, 42 ,43 and 44	SWC
2203_1359	SE	19/04/16	Hut 31, 42, 43 and 44	East end, general shot of Hut 31, 42 ,43 and 44	SWC
2203_1360	SE	19/04/16	Hut 43,44	General of Hut 43 and Hut 44, S most	SWC
2203_1361	NE	19/04/16	Huts 31, 42, 43 and 44	General of Huts 31, 42, 43 and 44	SWC
2203_1362	NW	19/04/16	Huts 44, 43	General of Huts 44 (foreground) and Hut 43	SWC
2203_1363	NW	19/04/16	Huts 44, 43, 42 and 41	General of Huts 44, 43, 42 and 41, N most	SWC
2203_1364	W	19/04/16	Hut 43	Hut 43, W end	SWC
2203_1365	E	19/04/16	Hut 43	Hut 43, E end	SWC
2203_1366	E	19/04/16	Hut 43	Hut 43, general of Hut W exterior face	SWC
2203_1367	E	19/04/16	Hut 43	Hut 43, general of Hut W exterior face	SWC
2203_1368	W	19/04/16	Hut 43	Hut 43, general of Hut E exterior face	SWC
2203_1369	W	19/04/16	Hut 43	Hut 43, general of Hut E exterior face	SWC
2203_1370	NW	19/04/16	Hut 43	Hut 43, Detail NW corner, profile	SWC
2203_1371	NW	19/04/16	Hut 43	Hut 43, Detail NW corner, plan	SWC
2203_1372	E	19/04/16	Hut 44	Hut 44, general of W exterior face	SWC
2203_1373	E	19/04/16	Hut 44	Hut 44, general of W exterior face	SWC
2203_1374	W	19/04/16	Hut 44	Hut 44, W end (interior)	SWC
2203_1375	W	19/04/16	Hut 44	Hut 44, general E exterior face	SWC
2203_1376	W	19/04/16	Hut 44	Hut 44, general E exterior face	SWC
2203_1377	E	19/04/16	Hut 44	Hut 44, E end (interior)	SWC
2203_1378	NE	19/04/16	Hut 44	Hut 44, NE corner profile	SMC
2203_1379	NE	19/04/16	Hut 44	Hut 44, NE corner plan	SMC
2203_1380	N	19/04/16	Hut 44	General of Hut 44, foreground and Hut 43, 22 and 31	SMC
2203_1381	E	19/04/16	Hut 44	Hut 44, W interior face, shows brick coarsing	SMC
2203_1382	N	20/04/16	Hut 31	Slot through wall slot of Hut 31	SMC
2203_1383	E	20/04/16	Hut 31	Slot through wall slot of Hut 31	SMC
2203_1384	W	20/04/16	Hut 31	Slot through wall slot of Hut 31	SMC
2203_1385	W	20/04/16	[119]	Wall foundation cut [119]	SMC
2203_1386	W	20/04/16	[119]	Detail of wall foundation cut [119]	SMC
2203_1387	E	20/04/16	Hut 42, 43	Area between Hut 42 and 43	SMC
2203_1388	E	20/04/16	Hut 42, 43	Area between Hut 42 and 43	SMC
2203_1389	E	20/04/16	Hut 43, 44	Area between Hut 43 and 44	SMC
2203_1390	W	20/04/16	Hut 43, 44	Area between Hut 43 and 44	SMC
2203_1391	N	20/04/16	Hut 43	Hut 43, detail of S founds E wall	SMC
2203_1392	S	20/04/16	Hut 44	Hut 44, S facing	SMC
2203_1393	SW	20/04/16	Hut 44	Hut 44, general of S facing corner	SMC
2203_1394	N	20/04/16	Hut 44	(126) path by Hut 44	SMC

Image No.	Direction Facing	Date	Building / Context No.	Description	Initials
2203_1395	SW	20/04/16	Hut 45	Working shot of Hut 45	SMC
2203_1396	SE	20/04/16		Working shot showing changes	SMC
2203_1397	NW	20/04/16		Working shot	SMC
2203_1398	NE	21/04/16	(211)	General of (211) and Hut 45 A and B	SMC
2203_1399	NE	21/04/16	(211)	General shot of (211) and Hut 45A	SMC
2203_1400	N	21/04/16	(211)	Shot of (211) - S wall and W wall	SMC
2203_1401	E	21/04/16	(211)	Shot of (211) - W wall and S wall	SMC
2203_1402	S	21/04/16	(211)	Shot of (211) - N wall and W wall	SMC
2203_1403	E	21/04/16	(211)	Shot of (211) - W wall and S wall	SMC
2203_1404	E	21/04/16	(211)	Shot of (211) - interior shows S wall abutting Hut 45A	SMC
2203_1405	E	21/04/16	(211)	Shot of (211) - detail of abutting S wall to W wall of Hut 45A	SMC
2203_1406	E	21/04/16	(211)	Shot of (211) - detail of abutting S wall to W wall of Hut 45A	SMC
2203_1407	SE	21/04/16	Hut 45A and 45B	General shot of Hut 45A and 45B (access road) and (211)	SMC
2203_1408	SE	21/04/16	Hut 45A and 45B	General shot of Hut 45A and 45B (access road) and (211)	SMC
2203_1409	SE	21/04/16	Hut 45A and 45B	General shot of Hut 45A and 45B (access road) and (211)	SMC
2203_1410	E	21/04/16	Hut 45A	Shot of Hut 45A - West end	SMC
2203_1411	E	21/04/16	Hut 45A	Shot of Hut 45A - West end	SMC
2203_1412	W	21/04/16	Hut 45A	Shot of Hut 45A - West end	SMC
2203_1413	N	21/04/16	Hut 45A	Hut 45A, W end - S wall	SMC
2203_1414	S	21/04/16	Hut 45A	Hut 45A, W end - S wall and (211)	SMC
2203_1415	S	21/04/16	Hut 45A	Hut 45A, W end - S wall and (211), Detail brickwork	SMC
2203_1416	SE	21/04/16	Hut 45	Hut 45 A, W end, S wall	SMC
2203_1417	SW	21/04/16	Hut 45	Hut 45 A, W end, S wall	SWC
2203_1418	E	21/04/16	Hut 45	Hut 45 A, Detail W wall, centre fabric	SWC
2203_1419	E	21/04/16	Hut 45	Hut 45 A, Detail W wall, centre fabric	SWC
2203_1420	SE	21/04/16	Hut 45	General Hut 45A and B and walls 69	SWC
2203_1421	E	21/04/16	Hut 45	Hut 45 B, E end	SWC
2203_1422	W	21/04/16	Hut 45	Hut 45 B, general	SWC
2203_1423	NW	21/04/16	Hut 45	Hut 45 B, general, oblique	SWC
2203_1424	SW	21/04/16	Hut 45	Hut 45 B, general, oblique	SWC
2203_1425	S	21/04/16	Hut 45	Hut 45 B, detail of N wall	SWC
2203_1426	E	21/04/16	Hut 45	Hut 45 B, detail of N wall	SWC
2203_1427	E	21/04/16	Hut 45	Hut 45 B, detail of N wall	SWC
2203_1428	NE	21/04/16	Hut 45	Hut 45 B, detail of N wall, from interior view point	SWC
2203_1429	NW	21/04/16	Hut 45	Hut 45 B, detail of N wall, from interior view point	SWC
2203_1430	N	21/04/16	Hut 45	Hut 45 B, detail of N wall, from interior view point, shows profile fabric construction	SWC
2203_1431	E	22/04/16	[123]	Feature [123], between building 42 and 43	SWC
2203_1432	E	22/04/16	[123]	Close up of section of [123]	SWC
2203_1433	W	22/04/16	(127)	Path (127) A	SWC
2203_1434	E	22/04/16	(127)	Path (127) A	SWC
2203_1435	E	22/04/16	[213]	[213] Drain	SWC
2203_1436	E	22/04/16	[214]	[214] Drain	SWC
2203_1437	E	22/04/16	[215]	[215] Drain	SWC
2203_1438	E	22/04/16	[215]	[215] Drain, disturbance	SWC

Image No.	Direction Facing	Date	Building / Context No.	Description	Initials
2203_1439	SW	22/04/16	[216]	[216] Drain	SWC
2203_1440	SW	22/04/16	[216]	[216] Drain	SWC
2203_1441	W	22/04/16	[119]	[119] Drain	SWC
2203_1442	W	22/04/16	(127)	Path (127) B	SWC
2203_1443	W	22/04/16	217, 218	[217] Drain and [218] Drain	SWC
2203_1444	SW	25/04/16	[128]	Working shot cesspit [128]	SWC
2203_1445	W	25/04/16	[128]	Cesspit [128]	SWC
2203_1446	N	25/04/16	[128]	Cesspit [128], E face interior	SWC
2203_1447	NW	25/04/16	[128]	Cesspit [128], general shot	SMC
2203_1448	E	25/04/16	[128]	Cesspit [128], W facing interior	SMC
2203_1449	SE	25/04/16	[128]	Cesspit [128], general shot	SMC
2203_1450	S	25/04/16	[128]	Cesspit [128], detail of stepping	SMC
2203_1451	W	25/04/16	[128]	Cesspit [128], detail of drain with E face	SMC
2203_1452	E	25/04/16	[128]	Cesspit [128], detail of drain with W face	SMC
2203_1453	W	25/04/16	(212)	(212) Concrete platform next to Paving (126)	SMC
2203_1454	NW	25/04/16	(212)	(212) General oblique shot	SMC
2203_1455	N	25/04/16	(212)	(212) General shot	SMC
2203_1456	E	25/04/16	(212)	(212) General shot	SMC
2203_1457	E	25/04/16	(212)	(212) General shot	SMC
2203_1458	NW	25/04/16		Working shot, building process	SMC
2203_1459	E	25/04/16	(127)	General showing wooden post holes N and S of (127)	SMC
2203_1460	N	25/04/16	(127)	General shot, wooden post, N of (127)	SMC
2203_1461	S	25/04/16		Plan view, wooden post	SMC
2203_1462	S	25/04/16		General shot of wooden post	SMC
2203_1463	NE	25/04/16	(127)	General shot of location 3rd post on N side (127), flooded	SMC
2203_1464	S	27/04/16	(127)	Detail of (127) and (126) and ceramic pipe	AM
2203_1465	W	27/04/16	(127)	Detail of (127) and (126) and ceramic pipe	AM
2203_1466	N	27/04/16	(127)	Detail of (127) and (126) and ceramic pipe	AM
2203_1467	S	27/04/16	(216)	(216)	AM
2203_1468	W	27/04/16	(216)	(216)	AM
2203_1469	N	27/04/16	(216)	(216)	AM
2203_1470	NW	27/04/16	Hut 46	Hut 46, shot of N wall, E end, relationship with surface N of 46 and interior drain (229)	AM
2203_1471	N	27/04/16	(229)	Hut 46, detail shot of relationship, N wall and drainage (229)	AM
2203_1472	SW	27/04/16	Hut 46	Hut 46, general shot of SW corner	AM
2203_1473	S	27/04/16	(220)	Hut 46, detail S wall, E end, relation to abutt wall (220)	AM
2203_1474	S	27/04/16	Hut 46	Hut 46, S wall, E most detail	AM
2203_1475	NW	27/04/16	(212)	Hut 46, detail shot, NW corner ext room (212)	AM
2203_1476	N	27/04/16	(220)	Hut 46, detail N wall, abutting N wall (220)	AM
2203_1477	W	27/04/16	Hut 46	Hut 46, general shot	AM
2203_1478	SW	27/04/16	Hut 46	Hut 46, general shot	AM
2203_1479	NW	27/04/16	Hut 46	Hut 46, general shot	AM
2203_1480	W	27/04/16	Hut 46	Hut 46, general shot	AM
2203_1481	E	27/04/16	Hut 46	Hut 46, general of E end	SWC
2203_1482	E	27/04/16	Hut 46	Hut 46, general of E end	SWC
2203_1483	N	27/04/16	Hut 46	Hut 46, detail ceramic interior drainage, W end	SWC
2203_1484	W	27/04/16	(220)	(220) S of Hut 46, general shot	SWC
2203_1485	W	27/04/16	(220)	(220) S of Hut 46, general shot, E end platform (225)	SWC

Image No.	Direction Facing	Date	Building / Context No.	Description	Initials
2203_1486	E	27/04/16	(220)	(220) S of Hut 46, general shot, shows full room (221)	SWC
2203_1487	E	27/04/16	(220)	(220) S of Hut 46, general shot, shows full room (221)	SWC
2203_1488	W	27/04/16	(220)	(220) S of Hut 46, general shot, W wall detail	SWC
2203_1489	NW	27/04/16	(220)	(220) S of Hut 46, general shot	SWC
2203_1490	W	27/04/16	Hut 52	Hut 52, general shot	SWC
2203_1491	W	27/04/16	Hut 52	Hut 52, S end	SWC
2203_1492	NW	27/04/16	Hut 52	Hut 52, general oblique	SWC
2203_1493	WSW	27/04/16		Working shot	SWC
2203_1494	W	27/04/16	Hut 29	Hut 29, general building shot	SWC
2203_1495	W	27/04/16	Hut 29	Hut 29, general building shot	SWC
2203_1496	SE	27/04/16	Hut 29	Hut 29, general building shot	SWC
2203_1497	S	27/04/16	[232]	[232], N wall	SWC
2203_1498	S	27/04/16	(231)	(231), N wall, largely truncated	SWC
2203_1499	S	27/04/16	[232], (231)	[232] left and (231) right	SWC
2203_1500	N	27/04/16	[232], (231)	[232] right and (231) left, general S exterior	SWC
2203_1501	N	27/04/16	[232], (231)	Detail of slot, S exterior face both [232] and (231)	SWC
2203_1502	W	27/04/16	[232], (231)	General of both [232] (foreground) and (231)	SWC
2203_1503	E	27/04/16	[232], (231)	General of both (231) (foreground) and [232]	SWC
2203_1504	SE	27/04/16	(231)	(231), detail of SE corner	SWC
2203_1505	SSW	27/04/16	(246)	(246) paving area east of road (045), general shot	SWC
2203_1506	NW	27/04/16	(246)	(246) paving area east of road (045), general shot	SWC
2203_1507	SE	27/04/16	(246)	(246) paving area east of road (045), general shot	SWC
2203_1508	S	27/04/16	(246)	(246), detail of far area N of paving	SWC
2203_1509	E	27/04/16	(222)	(222) Path between Hut 46 and 52, general centre block	SWC
2203_1510	E	27/04/16	(222)	(222) Path between Hut 46 and 52, general centre block	SWC
2203_1511	W	27/04/16	(222)	(222) Path between Hut 46 and 52, general centre block	SWC
2203_1512	W	27/04/16	(222)	(222) East post segment	SWC
2203_1513	W	27/04/16	(233)	(233) Path between Hut 52 and 29	SWC
2203_1514	W	28/04/16	(233)	(233) Path between Hut 52 and 29	SWC
2203_1515	E	28/04/16	(233)	(233) Path between Hut 52 and 29	SWC
2203_1516	W	28/04/16	(233)	(233) Path, detail of repair, Plan	SWC
2203_1517	N	28/04/16	(226)	(226) Drain, SE corner extension of Hut 52	SWC
2203_1518	N	28/04/16	(262)	(262) Drain assigned with (226)	SWC
2203_1519	N	28/04/16	(236)	(236) Detail of 2nd from E on N side in hut 52	SWC
2203_1520	E	28/04/16	(236)	(236) General of N row in Hut 52	SWC
2203_1521	E	28/04/16	(236)	(236) General of S row in (233) path	SWC
2203_1522	SW	28/04/16	(236)	(236) General	SWC
2203_1523	E	28/04/16	(236)	(236) General shows W most 3 posts in Hut 46	SWC
2203_1524	W	28/04/16	(234)	(234) N-S drain W of (129) path N-S detail	SWC
2203_1525	N	28/04/16	(234), (129)	(234) and (129) N most segment	SWC
2203_1526	E	28/04/16	(234)	(234) Detail shot of S segment and concrete (246)	SWC
2203_1527	W	28/04/16	(242)	(242) Inspection Hatch SW of Hut 29	SWC
2203_1528	W	28/04/16	(243)	(243) Inspection Hatch S of (242)	SWC
2203_1529	S	28/04/16	(243)	(243) Inspection Hatch S of (242)	SWC
2203_1530	W	28/04/16	(263)	(263) Drain gully E exterior Hut 52	SWC
2203_1531	N	28/04/16	(263)	(263) Drain gully E exterior Hut 52	SWC
2203_1532	S	28/04/16	(223)	(223) Drain gully N exterior of Hut 52, Detail W	SWC

Image No.	Direction Facing	Date	Building / Context No.	Description	Initials
				end	
2203_1533	SE	28/04/16	(223)	(223) Drain gully N exterior of Hut 52, Detail W end	SWC
2203_1534	W	28/04/16	(237)	Hut 29, General showing (237) concrete and [230] drain channel	SWC
2203_1535	S	28/04/16	(230)	Hut 29, (230), detail showing (227)	SWC
2203_1536	NE	28/04/16	(237)	Hut 29, (237), concrete surface	SWC
2203_1537	N	28/04/16	(224)	Hut 29, (224), N interior drainage detail	SWC
2203_1538	W	28/04/16	(224)	Hut 29, (224), N interior drainage detail, included gully	SWC
2203_1539	S	28/04/16	(239)	Hut 29, (239) detail	SWC
2203_1540	S	28/04/16	(241)	Hut 29, (241) detail	SWC
2203_1541	E	28/04/16	(238)	Hut 29, (238) detail	SWC
2203_1542	N	28/04/16	(240)	Hut 29, detail exterior S wall (240)	SWC
2203_1543	NW	28/04/16	Hut 29	Hut 29 General working shot	SWC
2203_1544	W	28/04/16	(231)	Hut 29, shows relationship with (231), N side	SWC
2203_1545	N	28/04/16	(241)	Hut 29 (241), detail S exterior wall outlet	SWC
2203_1546	S	28/04/16	(247)	(247) Inspection Hatch and (248), septic tank	SWC
2203_1547	N	28/04/16	(247)	(247) back and (248) forefront	SWC
2203_1548	SW	28/04/16	(247)	(247) and (248)	SWC
2203_1549	S	28/04/16	(249)	(249) Concrete path E of (247)	SWC
2203_1550	N	28/04/16	(249)	(249) Path	SWC
2203_1551	NE	28/04/16	(249)	(249) Path	SWC
2203_1552	SE	28/04/16	(244)	(244) Shows [245] and [261], Right	SWC
2203_1553	SE	28/04/16	(244)	(244) Shows [245] and [261], Right	SWC
2203_1554	S	28/04/16	[245]	[245] Detail shot	SWC
2203_1555	N	28/04/16	[261]	[261] Detail shot	SWC
2203_1556	NW	28/04/16	(244)	(244) Shows [245] Right and [261] Left	SWC
2203_1557	E	28/04/16	(244)	Detail of path leading into Hut 53 from (244)	SWC
2203_1558	NW	28/04/16	(244)	Detail drain within (244)	SWC
2203_1559	W	28/04/16	(246)	Detail of (246) S segment and gully (234)	SWC
2203_1560	N	28/04/16	(246)	General shot shows (246), (129), (234) and (235) inspection hatch	SWC
2203_1561	E	28/04/16	(235)	(235) Plan	SWC
2203_1562	S	28/04/16	(235)	(235) Plan	SWC
2203_1563	N	28/04/16	(246)	(246) Central segment and (129), (234), Hut 52 W wall	SWC
2203_1564	S	28/04/16	(246)	(246) Central segment and (129), (234), Hut 52 W wall, N segment	SWC
2203_1565	N	28/04/16	(246)	(246) and (234) Gully W of Hut 29	SWC
2203_1566	W	28/04/16	Hut 54	Hut 54, full hut	SWC
2203_1567	W	28/04/16	Hut 54	Hut 54, Westernmost room A, detail (254)	SWC
2203_1568	E	28/04/16	Hut 54	Hut 54, Central E and E most room B and C, detail	SWC
2203_1569	E	28/04/16	Hut 54	Hut 54, W most room (254) A	SWC
2203_1570	S	28/04/16	Hut 54	Hut 54, within (254), S edge drain (254)	SWC
2203_1571	E	28/04/16	Hut 54	Hut 54, within (254), S edge drain (254) + S edge drain	SWC
2203_1572	W	28/04/16	Hut 54	Hut 54, within (254), S edge drain	SWC
2203_1573	W	28/04/16	Hut 54	Hut 54, within (254), detail floor (256), E of Hut 25	SWC
2203_1574	S	28/04/16	Hut 54	Hut 54, within (254), detail of drain (254)	SWC
2203_1575	E	28/04/16	Hut 54	Hut 54, both (254) and (258) in Hut 27	SWC
2203_1576	N	28/04/16	(253)	(253) Inspection Hatch E of Hut 54	SWC
2203_1577	W	28/04/16	(253)	(253) Inspection Hatch E of Hut 54	SWC

Image No.	Direction Facing	Date	Building / Context No.	Description	Initials
2203_1578	E	28/04/16	(256)	(256) Detail W of (255)	SWC
2203_1579	SE	28/04/16	(257)	(257) Within Hut 54	SWC
2203_1580	S	28/04/16	Hut 27	Hut 27, Room D, shows new access road truncation	SWC
2203_1581	NW	28/04/16	Hut 27	Hut 27, Room D, NW corner	SWC
2203_1582	N	28/04/16	Hut 27	Hut 27, Room C, NW corner	SWC
2203_1583	E	28/04/16	Hut 27	Hut 27, Room C, NW corner	SWC
2203_1584	E	28/04/16	Hut 27	Hut 27, Room B	SWC
2203_1585	NW	28/04/16	Hut 27	Hut 27, Room B, NW corner abutting walls	SWC
2203_1586	N	28/04/16	Hut 27	Hut 27, (260) stairs	SWC
2203_1587	NE	28/04/16	Hut 27	Hut 27, (260) stairs	SWC
2203_1588	N	28/04/16	Hut 27	Hut 27, Exterior Room C, Drain	SWC
2203_1589	S	28/04/16	Hut 27	Hut 27, Exterior Room C, Drain	SWC
2203_1590	E	28/04/16	Hut 27	Hut 27, exterior W wall, plan (264)	SWC
2203_1591	S	28/04/16	Hut 27	Hut 27, exterior W wall, plan (264), associated surface	SWC
2203_1592	SE	28/04/16	Hut 27	Hut 27, drain detail (258), room A, located NW corner	SWC
2203_1593	S	28/04/16	Hut 27	Hut 27, drain detail (258), room A, located NW corner	SWC
2203_1594	S	28/04/16	Hut 27	Hut 27, floor detail, N edge	SWC
2203_1595	S	28/04/16	Hut 27	Hut 27, room A, floor (259)	SWC
2203_1596	SE	28/04/16	Hut 27	Hut 27, room A, floor (259)	SWC
2203_1597	NE	28/04/16	Hut 27	Hut 27, room A, general (259)	SWC
2203_1598	NW	28/04/16	Hut 27	Hut 27, general view showing rooms A-D + stairs, working shot	SWC
2203_1599	S	28/04/16	Hut 53	Hut 53, general	SWC
2203_1600	SE	28/04/16	Hut 53	Hut 53, detail, room B (S most)	SWC
2203_1601	SE	28/04/16	Hut 53	Hut 53, both rooms A + B	SWC
2203_1602	NE	28/04/16	Hut 53	Hut 53, both rooms A + B	SWC
2203_1603	E	28/04/16	Hut 53	Hut 53, exterior W wall (251) drain	SWC
2203_1604	N	28/04/16	Hut 53	Hut 53, room B interior floor (250)	SWC
2203_1605	S	28/04/16	Hut 27	Hut 27, room A, platform (255)	SWC
2203_1606	SE	02/05/16		General site shots (cherrypicker), N segment	SWC
2203_1607	SE	02/05/16		General site shots (cherrypicker), N segment	SWC
2203_1608	SE	02/05/16		General site shots (cherrypicker), N segment	SWC
2203_1609	SE	02/05/16		General site shots (cherrypicker), N segment	SWC
2203_1610	S	02/05/16		General site shots (cherrypicker), N segment	SWC
2203_1611	SE	02/05/16		General site shots (cherrypicker), N segment	SWC
2203_1612	SE	02/05/16		General site shots (cherrypicker), N segment	SWC
2203_1613	SE	02/05/16		General site shots (cherrypicker), N segment	SWC
2203_1614	SE	02/05/16		General site shots (cherrypicker), N segment	SWC
2203_1615	W	02/05/16		General site shots (cherrypicker), New building	SWC
2203_1616	SW	02/05/16		General site shots (cherrypicker), New building	SWC
2203_1617	SW	02/05/16		General site shots (cherrypicker), New building	SWC
2203_1618	NW	02/05/16		General site shots (cherrypicker)	SWC
2203_1619	NW	02/05/16		General site shots (cherrypicker)	SWC
2203_1620	N	02/05/16		General site shots (cherrypicker)	SWC
2203_1621	NNE	02/05/16		General site shots (cherrypicker)	SWC
2203_1622	NE	02/05/16		General site shots (cherrypicker)	SWC
2203_1623	E	02/05/16		General site shots (cherrypicker)	SWC
2203_1624	NW	02/05/16		General site shots (cherrypicker)	SWC
2203_1625	W	02/05/16		General site shots (cherrypicker), New building	SWC

Image No.	Direction Facing	Date	Building / Context No.	Description	Initials
2203_1626	NE	02/05/16	Hut 53	General site shots (cherrypicker), S segment, Hut 53	SWC
2203_1627	NE	02/05/16	Hut 53	General site shots (cherrypicker), S segment, Hut 53	SWC
2203_1628	NE	02/05/16		General site shots (cherrypicker), S segment	SWC
2203_1629	NE	02/05/16		General site shots (cherrypicker), S segment	SWC
2203_1630	NE	02/05/16		General site shots (cherrypicker), S segment	SWC
2203_1631	NE	02/05/16		General site shots (cherrypicker), S segment	SWC
2203_1632	NE	02/05/16		General site shots (cherrypicker), S segment	SWC
2203_1633	NE	02/05/16		General site shots (cherrypicker), S segment	SWC
2203_1634	NE	02/05/16		General site shots (cherrypicker), S segment	SWC
2203_1635	NE	02/05/16		General site shots (cherrypicker), S segment, Concrete paving W side	SWC
2203_1636	NE	02/05/16		General site shots (cherrypicker), S segment, overall view	SWC
2203_1637	NE	02/05/16		General site shots (cherrypicker), S segment, overall view	SWC
2203_1638	NE	02/05/16		General site shots (cherrypicker), S segment, overall view	SWC
2203_1639	NE	02/05/16	Hut 29	General site shots (cherrypicker), S segment, Hut 29	SWC
2203_1640	NE	02/05/16		General site shots (cherrypicker), S segment, overall view	SWC
2203_1641	NE	02/05/16		General site shots (cherrypicker), S segment, overall view	SWC
2203_1642	NE	02/05/16		General site shots (cherrypicker), S segment, overall view	SWC
2203_1643	NE	02/05/16		General site shots (cherrypicker), S segment, overall view	SWC
2203_1644	N	02/05/16		General site shots (cherrypicker), S segment, overall view	SWC
2203_1645	NE	02/05/16		General site shots (cherrypicker), S segment, overall view	SWC
2203_1646	NNE	02/05/16	Huts 31, 42, 43 and 44	General site shots (cherrypicker), N segment, Huts 31, 42, 43 and 44	SWC
2203_1647	V	02/05/16		General site shots (cherrypicker), Working shot	SWC
2203_1648	N	02/05/16		General site shots (cherrypicker), Adjacent farm	SWC
2203_1649	N	02/05/16	Hut 29, 52	General site shots (cherrypicker), Hut 29 and 52	SWC
2203_1650	N	02/05/16	Hut 29, 52	General site shots (cherrypicker), Hut 29 and 52	SWC
2203_1651	N	02/05/16	Hut 29	General site shots (cherrypicker), E end Hut 29	SWC
2203_1652	N	02/05/16	Hut 29	General site shots (cherrypicker), E end Hut 29	SWC
2203_1653	N	02/05/16	Hut 29	General site shots (cherrypicker), E end Hut 29	SWC
2203_1654	N	02/05/16	Hut 29	General site shots (cherrypicker), E end Hut 29	SWC
2203_1655	NW	02/05/16	Hut 29, 52	General site shots (cherrypicker), E end Hut 29 + 52	SWC
2203_1656	NW	02/05/16	Hut 29, 52	General site shots (cherrypicker), E end Hut 29 + 52	SWC
2203_1657	NW	02/05/16	Hut 29, 52	General site shots (cherrypicker), E end Hut 29 + 52	SWC
2203_1658	NW	02/05/16		General site shots (cherrypicker), general overall N	SWC
2203_1659	NW	02/05/16		General site shots (cherrypicker), general overall N	SWC
2203_1660	NW	02/05/16		General site shots (cherrypicker), general overall N	SWC
2203_1661	NW	02/05/16		General site shots (cherrypicker), general overall N	SWC
2203_1662	NNW	02/05/16		General site shots (cherrypicker), general overall	SWC

Image No.	Direction Facing	Date	Building / Context No.	Description	Initials
				N	
2203_1663	NW	02/05/16		General site shots (cherrypicker), general overall N	SWC
2203_1664	NW	02/05/16		General site shots (cherrypicker), general overall N	SWC
2203_1665	NW	02/05/16		General site shots (cherrypicker), general overall N	SWC
2203_1666	NW	02/05/16		General site shots (cherrypicker), general overall N	SWC
2203_1667	NW	02/05/16	(247), (248)	General site shots (cherrypicker), (247) + (248)	SWC
2203_1668	SW	02/05/16	Hut 53	General site shots (cherrypicker), Hut 53	SWC
2203_1669	SW	02/05/16	Hut 53	General site shots (cherrypicker), Hut 53	SWC
2203_1670	SW	02/05/16	Hut 53	General site shots (cherrypicker), Hut 53	SWC
2203_1671	SW	02/05/16	Hut 53	General site shots (cherrypicker), Hut 53	SWC
2203_1672	SW	02/05/16	Hut 53	General site shots (cherrypicker), Hut 53	SWC
2203_1673	SE	02/05/16		General site shots (cherrypicker), New strip area SE most	SWC
2203_1674	V	02/05/16		General site shots (cherrypicker), New strip area SE most	SWC
2203_1675	N	02/05/16		General site shots (cherrypicker)	SWC
2203_1676	S	02/05/16		General site shots (cherrypicker), New SE most strip	SWC
2203_1677	SE	02/05/16		General site shots (cherrypicker), New SE most strip	SWC
2203_1678	SE	02/05/16		General site shots (cherrypicker), New SE most strip	SWC
2203_1679	SW	02/05/16		General site shots (cherrypicker), New SE most strip	SWC
2203_1680	NW	02/05/16	Hut 29	General site shots (cherrypicker), Hut 29	SWC
2203_1681		02/05/16	(267)	(267) Shot of finds 127, bottles	SWC
2203_1682		02/05/16	(267)	(267) Shot of finds 124, 125 and 126, bottles	SWC
2203_1683	E	02/05/16	(273)	Detail of wall (273)	SWC
2203_1684	W	02/05/16	(273)	Detail of wall (273)	SWC
2203_1685	W	02/05/16	(273)	General of wall	SWC
2203_1686	E	02/05/16	(273)	Working shot of wall and (273)	SWC
2203_1687		02/05/16	[269]	Plan detail drain [269]	SWC
2203_1688		02/05/16	[269]	Detail drain [269]	SWC
2203_1689		02/05/16	[269]	Detail, profile drain [269]	SWC
2203_1690	E	02/05/16	(271)	Path (271) and brick edge (270)	SWC
2203_1691	S	02/05/16	(271)	Path (271) and brick edge (270)	SWC
2203_1692	SE	02/05/16	(271)	General of path (271)	SWC
2203_1693	NE	02/05/16	(271)	General of path (271)	SWC
2203_1694	N	02/05/16	[269]	Detail of E-W drain [269] and brick edge (270)	SWC
2203_1695	E	02/05/16	[269]	Detail of junction E-W drain [269] and brick edge (270)	SWC
2203_1696	S	02/05/16	(272)	Working shot (272)	SMC
2203_1697	S	02/05/16	(272)	Working shot (272)	SMC
2203_1698	SE	02/05/16	(272)	Working shot (272)	SMC
2203_1699	NE	02/05/16	(272)	Working shot (272)	SMC
2203_1700	NE	02/05/16	(272)	Working shot (272)	SMC
2203_1701	NW	02/05/16	(272)	Working shot (272)	SMC
2203_1702	SW	02/05/16	(272)	Working shot (272)	SMC
2203_1703	SW	02/05/16	(272)	Working shot (272)	SMC
2203_1704	S	02/05/16	(272)	Working shot (272)	SMC
2203_1705	S	02/05/16	Hut 55	Detailed shot of wood and metal	SMC

Image No.	Direction Facing	Date	Building / Context No.	Description	Initials
2203_1706	W	02/05/16	Hut 55	Detailed shot of wood and metal	SMC
2203_1707	SE	02/05/16		Working shot	SMC
2203_1708	S	02/05/16		Working shot	SMC
2203_1709	SW	02/05/16		Working shot	AM
2203_1710	S	02/05/16		Working shot	AM
2203_1711	S	02/05/16	(272)	Concrete frame found on (272) in Hut 55	AM
2203_1712	E	06/05/16		Building 59 SE corner	JB
2203_1713	W	06/05/16		Building 59 SE corner	JB
2203_1714	W	06/05/16		Pipe covered in concrete SE corner	JB
2203_1715	W	06/05/16		Brick 'L' shard construction SE corner	JB
2203_1716	S	10/05/16	Hut 55	Hut 55	AM
2203_1717	SW	10/05/16	Hut 55	Hut 55	AM
2203_1718	NW	10/05/16	Hut 55	Hut 55 - southern segment	AM
2203_1719	N	10/05/16	(277)	(277) N-S path off Hut 55	AM
2203_1720	E	10/05/16	(276)	(276) E-W path off (277)	AM
2203_1721	NE	10/05/16	(276)	(276) path	AM
2203_1722	N	10/05/16	(276)	(276) path - N-S segment	AM
2203_1723	S	10/05/16	(276)	(276) path - N-S segment	AM
2203_1724	NW	10/05/16	(276)	(276) path	AM
2203_1725	W	10/05/16	(276)	(276) path	AM
2203_1726	E	10/05/16	(276)	(276) path	AM
2203_1727	E	10/05/16	(275)	(275) area N of path (276)	AM
2203_1728	SE	10/05/16	Hut 55	Hut 55	AM
2203_1729	N	10/05/16	[280]	[280] general view	AM
2203_1730	E	10/05/16	Hut 55	Hut 55 E wall detail shot	AM
2203_1731	E	10/05/16	(276)	(276) detailed shot	AM
2203_1732	E	10/05/16	(276), (277)	(276) and (277) detailed shot	AM
2203_1733	N	10/05/16	(277)	General view of pathway (277)	AM
2203_1734	SE	10/05/16	(277), (278)	Detailed shot of (277) and (278)	AM
2203_1735	NE	11/05/16	Hut 29	General view of Hut 29	SMC
2203_1736	NE	11/05/16	Hut 29	General view of Hut 29	SMC
2203_1737	NE	11/05/16	Hut 29	Detailed shot of NE corner of Hut 29	AM
2203_1738	S	11/05/16	[305]	Detail of [305]	AM
2203_1739	S	11/05/16	(301)	Detail fo (301)	AM
2203_1740	E	11/05/16	(282)	Detail of (282)	AM
2203_1741	E	11/05/16	(282)	General shot of (282)	AM
2203_1742	NE	11/05/16	(282), (278) and Hut 29	(282), (278) and Hut 29, general shot	AM
2203_1743	E	11/05/16	(278)	(278) E-W path, working shot	AM
2203_1744	N	11/05/16	(278)	(278) detail	AM
2203_1745	SE	11/05/16	(278), (277)	(278) + (277) detail	AM
2203_1746	E	11/05/16	(278)	(278) E most end	AM
2203_1747	E	11/05/16	(287)	(287) Pre-ex/working shot	AM
2203_1748	NE	11/05/16	(306)	Stairs E corner (306)	AM
2203_1749	N	11/05/16	(306)	(306)	AM
2203_1750	N	11/05/16	(289)	(289) general shot also (306)	AM
2203_1751	E	11/05/16	(290)	Detail of (290)	AM
2203_1752	N	11/05/16	(285)	(285) showing (286) N-S Feeding pipe	AM
2203_1753	W	11/05/16	(285)	(285) showing (286) N-S Feeding pipe	AM
2203_1754	W	11/05/16	(285), (288) and (286)	Working shot (285), (288) and (286)	AM

Image No.	Direction Facing	Date	Building / Context No.	Description	Initials
2203_1755	E	11/05/16	(285), (288) and (286)	(285), (288) and (286)	AM
2203_1756	E	11/05/16	(278)	(278) - E most end path	AM
2203_1757	W	11/05/16	(278)	(278) working shot	AM
2203_1758	S	11/05/16	(294)	(294)	AM
2203_1759	S	11/05/16	(294)	(294)	AM
2203_1760	W	11/05/16	(283), (285), (287), (278)	Working shot - shows (283), (285), (287), (278)	AM
2203_1761	N	11/05/16	(281)	(281) N-S Path off of (278) E side detail (cross point)	AM
2203_1762	NW	11/05/16	(281)	(281) Hut 56, general	AM
2203_1763	E	11/05/16	(288)	(288)	AM
2203_1764	N	11/05/16	(278)	(278) Detail E-W ceramic pipe S edge	AM
2203_1765	W	11/05/16	(287)	(287)	AM
2203_1766	W	11/05/16	(287)	(287)	AM
2203_1767	E	11/05/16	(287)	(287)	AM
2203_1768	SE	11/05/16	(287)	(287)	AM
2203_1769	N	11/05/16	(287)	(287) - detail wooden	AM
2203_1770	W	11/05/16	(287)	(287) - detail wooden, E-W exit pipe	AM
2203_1771	N	11/05/16	(283)	(283)	AM
2203_1772	NE	11/05/16	(283)	(283)	AM
2203_1773	SE	11/05/16	Hut 59	Area E Hut 59, concrete blocks [316] x3	AM
2203_1774	W	11/05/16	(291)	Detail (291)	AM
2203_1775	N	11/05/16	Hut 59, (291)	Hut 59 and (291)	AM
2203_1776	SW	11/05/16	Hut 59	Hut 59	AM
2203_1777	W	11/05/16	Hut 59	Hut 59	AM
2203_1778	E	11/05/16	Hut 59	Hut 59, context (293)	AM
2203_1779	E	11/05/16	Hut 59	Hut 59	AM
2203_1780	E	11/05/16	Hut 59	Hut 59, detail (300)	AM
2203_1781	N	11/05/16	Hut 59	W exterior of Hut 59, E-W stone linear curb	AM
2203_1782	S	11/05/16	(293)	(293) N-S path	AM
2203_1783	E	11/05/16	(293) (304)	Drain W of (293) (304)	AM
2203_1784	SE	11/05/16	Hut 58	Hut 58, floor (284)	AM
2203_1785	NE	11/05/16	Hut 58	Hut 58, floor (284)	AM
2203_1786	E	11/05/16	Hut 59	Hut 58, (284) flooring	SMC
2203_1787	S	11/05/16	[295]	[295] drain N edge Hut 58	AM
2203_1788	E	11/05/16	[295]	[295] drain and edge Hut 58	SMC
2203_1789	NE	11/05/16	(281), (279)	(281) and (279) detail	AM
2203_1790	SW	11/05/16	(279)	Shot of wood from (279)	AM
2203_1791	NW	11/05/16	(279), Hut 56	(279) and Hut 56	AM
2203_1792	N	11/05/16	(279), Hut 56	(279) and Hut 56	AM
2203_1793	S	11/05/16	(279)	(279)	AM
2203_1794	S	11/05/16	(279)	(279)	AM
2203_1795	S	11/05/16	(279)	(279) detailed	AM
2203_1796	E	11/05/16	(279)	(279)	AM
2203_1797	W	11/05/16	(279)	(279)	AM
2203_1798	ESW	11/05/16	[296]	[296] drain	AM
2203_1799	NNE	11/05/16	[296]	[296] drain	AM
2203_1800	NW	11/05/16	[297]	[297] inspection hatch SW of Hut 61	AM

Image No.	Direction Facing	Date	Building / Context No.	Description	Initials
2203_1801	N	11/05/16	[297]	[297] inspection hatch SW of Hut 61	AM
2203_1802	NE	11/05/16	Hut 61, (298)	Hut 61 and (298) association	AM
2203_1803	N	11/05/16	Hut 61	Hut 61 NE corner	AM
2203_1804	E	11/05/16	(298)	(298) working shot	AM
2203_1805	N	11/05/16	(298)	(298) detail	AM
2203_1806	W	11/05/16	[299], (309), [310] and [288]	General of drain associations [299], (309), [310] and [288]	AM
2203_1807	W	11/05/16	[299], (309), [310] and [288]	General of drain associations [299], (309), [310] and [288] - detail	AM
2203_1808	E	11/05/16		Section of [310]	AM
2203_1809	E	11/05/16	Hut 60	Hut 60 and path [315]	JB
2203_1810	E	11/05/16	Hut 60	Hut 60 detail	JB
2203_1811	NW	11/05/16	[299] [295]	Plan of N-S [299] and E-W [295] + association	SMC
2203_1812	NW	11/05/16	[299] [295]	Plan of N-S [299] and E-W [295] + association	SMC
2203_1813	N	11/05/16	[299] [295]	General of pipe associations of N-S [299] and E-W [295]	SMC
2203_1814	N	11/05/16	[299] [295]	General of pipe associations of N-S [299] and E-W [295] - detail	SMC
2203_1815	W	11/05/16	[288]	Detail [288] pipe	SMC
2203_1816	N	12/05/16	[317]	S facing section of [317]	JB
2203_1817	E	12/05/16	[288]	W facing section through [288]	AM
2203_1818	W	12/05/16		Plan of drain	AM
2203_1819	W	12/05/16	(309), [288]	General view of (309) and [288]	SMC
2203_1820	N	12/05/16	(309), [288]	General view of (309) and [288]	SMC
2203_1821	S	12/05/16	(309)	General view of (309)	SMC
2203_1822	NE	12/05/16	[309], [314]	Working shot of [309] and [314]	SMC
2203_1823	E	12/05/16	[314]	General view of [314]	SMC
2203_1824	W	12/05/16	[314]	General view of [314]	SMC
2203_1825	E	12/05/16	[314]	General view of [314]	SMC
2203_1826	N	12/05/16	[314]	Detailed shot of [314]	SMC
2203_1827	E	12/05/16	[310]	General view of [310]	SMC
2203_1828	NW	12/05/16	[310]	Detailed shot western segment of [310]	SMC
2203_1829	E	12/05/16	[310]	Detailed shot of [310]	SMC
2203_1830	W	12/05/16	[310]	Detailed shot of [310]	SMC
2203_1831	N	12/05/16	[310]	Detailed shot of [310]	SMC
2203_1832	N	12/05/16	[310]	General shot of [310]	SMC
2203_1833	S	12/05/16	[287]	Wooden plank in SE corner of [287]	SMC
2203_1834	W	12/05/16	[287]	Detailed shot showing rodding cover in [287]	SMC
2203_1835	W	12/05/16	[287]	Detailed shot showing rodding cover in [287]	SMC
2203_1836	W	12/05/16	[287]	Detailed shot showing rodding cover in [287] removed	SMC
2203_1837	W	12/05/16	[287]	General shot of [287] showing rodding cover	SMC
2203_1838	W	12/05/16	[287]	Detailed shot of [287] showing small holes	SMC
2203_1839	SW	12/05/16	[287]	Detailed shot of [287] showing small holes	SMC
2203_1840	W	12/05/16	[287]	Detailed shot of [287] showing small holes	SMC
2203_1841	E	12/05/16	[287]	Detailed shot of [287] showing E wall	SMC
2203_1842	S	12/05/16	[287]	Detailed shot of [287] showing S wall	SMC
2203_1843	S	12/05/16	[287]	Detailed shot of [287] showing S wall	SMC
2203_1844	SW	12/05/16	[287]	General shot of [287] showing S wall	SMC

Image No.	Direction Facing	Date	Building / Context No.	Description	Initials
2203_1845	N	12/05/16	[287]	Detailed shot of [287] showing N wall	SMC
2203_1846	N	12/05/16	[287]	Detailed shot of [287] showing N wall	SMC
2203_1847	E	12/05/16	[287]	Detailed shot of [287] showing gully and slope, part blurred	SMC
2203_1848	E	12/05/16	[287]	Detailed shot of [287] showing soilage sep. wall	SMC
2203_1849	E	12/05/16	[287]	Detailed shot of [287] showing soilage sep. wall	SMC
2203_1850	S	12/05/16	[287]	Plan shot of [287] showing soilage sep. wall	SMC
2203_1851	W	12/05/16	[287]	Plan shot of [287] showing soilage sep. wall	SMC
2203_1852	S	12/05/16	(278)	Detail of print on (278) near (285)	SMC
2203_1853	S	13/05/16	[292]	Silt tank, general shot [292]	JB
2203_1854	N	13/05/16	[292]	Silt tank, general shot [292]	JB
2203_1855	S	13/05/16	[292]	Silt tank, N end, close up [292]	JB
2203_1856	N	13/05/16	[292]	Silt tank, S end, close up [292]	JB
2203_1857	E	13/05/16	[292]	Silt tank, showing plan [292]	JB
2203_1858	S	13/05/16	[292]	Silt tank, [292] internal 'stack' South	JB
2203_1859	N	13/05/16	[292]	Silt tank, [292] internal 'stack' North	JB
2203_1860	S	13/05/16	[292]	Silt tank, [292] internal 'stack' North, in plan	JB
2203_1861	S	13/05/16	Hut 57	General shot of metal artifacts associated S of Hut 57	SMC
2203_1862	E	13/05/16	Hut 57	Hut 57	AM
2203_1863	NE	13/05/16	Hut 57	Hut 57, shows S exterior E end	AM
2203_1864	W	13/05/16	Hut 57	Hut 57, W end and (283) extension	AM
2203_1865	N	13/05/16	(283)	General (283)	AM
2203_1866	NW	13/05/16	Hut 57	General hut 57 and (283), NE corner (external)	AM
2203_1867	NE	13/05/16	Hut 57	Hut 57, internal NE corner	AM
2203_1868	S	13/05/16	Hut 57	Detail of NE corner, Hut 57	AM
2203_1869	S	13/05/16	Hut 57	Detail of N exterior wall, W end of Hut 57	AM
2203_1870	N	13/05/16	Hut 57	Detail of possible repair in N exterior wall, W end of Hut 57	AM
2203_1871	NW	13/05/16	Hut 57	Hut 57, SE corner detail of foundation	AM
2203_1872	W	13/05/16	Hut 58	Hut 58	AM
2203_1873	W	13/05/16	Hut 58	Hut 58	AM
2203_1874	E	13/05/16	Hut 58	Hut 58	AM
2203_1875	E	13/05/16	Hut 58	Hut 58 + Hut 57 + (283)	AM
2203_1876	NE	13/05/16	Hut 58	Hut 58, S + W face exterior	AM
2203_1877	S	13/05/16	Hut 58	Hut 58, 2 concrete blocks within N wall E end	AM
2203_1878	N	13/05/16	(292)	(292), S face outlet	AM
2203_1879	S	13/05/16	(292)	(292), shows line between (317), (292) and (319)	AM
2203_1880	S	13/05/16	(292)	(292), shows line between (317), (292) and (319)	AM
2203_1881	E	13/05/16	[304]	[304] Drain W of path (293)	AM
2203_1882	SE	13/05/16	(316)	(316) stone block E of Hut 59	AM
2203_1883	W	13/05/16	Hut 29	Concrete block N of Hut 29 similar to (316)	AM
2203_1884	S	13/05/16	[313]	[313] detail	AM
2203_1885	S	13/05/16	[311]	[311] detail	AM
2203_1886	W	13/05/16	[313] [311]	[311] and [313] in background	AM
2203_1887	E	13/05/16	[313] [311]	[313] and [311] in background - working shot	AM
2203_1888	E	13/05/16	[313]	[313]	AM
2203_1889	N	13/05/16	[307] [308]	[307] left and [308] right	AM
2203_1890	NE	13/05/16	[285] [288] [307] [308]	General shot [285], [288], [307], [308]	AM
2203_1891	E	13/05/16	[308]	[308]	AM

Image No.	Direction Facing	Date	Building / Context No.	Description	Initials
2203_1892	E	13/05/16	[285] [307] [308]	[285], [307], [308]	AM
2203_1893	N	13/05/16	[307] (281) (278)	[307], (281) to left and (278) to right	AM
2203_1894	NNE	16/05/16	[312]	Cable trench [312]	SWC
2203_1895	NNE	16/05/16	[312]	Cable trench [312]	SWC
2203_1896	V	16/05/16	[312]	Detail of cable in cable trench [312], cable armour showing no actual cable	SWC
2203_1897	S	16/05/16	[298]	Main drain [298] exposed in test pit (Jamesons)	SWC
2203_1898	W	16/05/16	[298]	Main drain [298] exposed in test pit (Jamesons)	SWC
2203_1899	N	16/05/16	(304)	(304) detail of sloping tiles	SWC
2203_1900	N	16/05/16	[292]	[292] detail S most filter	SWC
2203_1901	N	16/05/16	[292]	[292] detail S most filter	SWC
2203_1902	S	16/05/16	[292]	[292] detail N most filter	SWC
2203_1903	S	16/05/16	[292]	[292] detail N most filter	SWC
2203_1904	S	16/05/16	[292]	[292] detail N most filter	SWC
2203_1905	S	16/05/16	[292]	[292] detail N face	SWC
2203_1906	S	16/05/16	[292]	[292] detail N face	SWC
2203_1907	N	16/05/16	[292]	[292] detail S most filter	SWC
2203_1908	N	16/05/16	[292]	[292] detail S most filter	SWC
2203_1909	N	16/05/16	[292]	[292] detail S most filter	SWC
2203_1910	NE	16/05/16	[292]	[292] detail S most filter	SWC
2203_1911	N	16/05/16	[292]	[292] detail S most filter	SWC
2203_1912	N	16/05/16	[292]	[292] detail N most filter	SWC
2203_1913	S	16/05/16	[292]	[292] detail N most filter	SWC
2203_1914	S	16/05/16	[292]	[292] detail, link with [319]	SWC
2203_1915	S	16/05/16	[319]	[319] shows N face and slab that links to [292]	SWC
2203_1916	S	16/05/16	[319]	[319] detail interior	SWC
2203_1917	ENE	16/05/16	Hut 60	General shot, Hut 60 in foreground (SE are)	SWC
2203_1918	NE	16/05/16	Hut 60	General shot, SE area	SWC
2203_1919	WNW	16/05/16	[292]	General shot, SE area, [292]	SWC
2203_1920	SW	16/05/16	[292]	General shot, SE area, [292] and Hut 59	SWC
2203_1921	WNW	16/05/16	Hut 58	General shot, SE area, Hut 58 in foreground	SWC
2203_1922	SW	16/05/16	Hut 58, 57	General shot, SE area, Hut 58 and 57	SWC
2203_1923	NW	16/05/16	Hut 55	General shot, SE area, Hut 55	SWC
2203_1924	S	16/05/16	Hut 60	General shot, SE area, shows possible gateway	SWC
2203_1925	S	17/05/16	[299]	[299] shows (A) segment and flooded conditions	SMC
2203_1926	S	17/05/16	[299]	[299] shows (A) segment and flooded conditions	SMC
2203_1927	N	17/05/16	[299]	[299] shows N most of segment (A) into limit	SMC
2203_1928	N	17/05/16	[299]	[299] shows N most of segment (A) along side Hut 55	SMC
2203_1929	SE	17/05/16	[299]	[299] (A) S most part, shows runs to (278) and [311]	SMC
2203_1930	SE	17/05/16	[299]	[299] (A) S most part, shows runs to (278) and [311]	SMC
2203_1931	SW	17/05/16	[299]	[299] (A) S most part, detail of path junction	SMC
2203_1932	S	17/05/16	[299]	[299] (A) S most part, general of path junction	SMC
2203_1933	S	17/05/16	[299]	[299] (A) S most part, detail, plan, cut of [299] into (278)	SMC
2203_1934	S	17/05/16	[299]	[299] (A), general of cut into (278)	SMC
2203_1935	W	17/05/16	[299]	[299] (A), general of cut into (278)	SMC
2203_1936	S	17/05/16	[299]	[299] (B), exit at S point of (278)	SMC
2203_1937	S	17/05/16	[299]	[299] (B), exit at S point of (278)	SMC

Image No.	Direction Facing	Date	Building / Context No.	Description	Initials
2203_1938	N	17/05/16	[299]	[299] (B), entry at S point of (278)	SMC
2203_1939	N	17/05/16	[299]	[299] (B), entry at S point of (278)	SMC
2203_1940	N	17/05/16	[299]	[299] (B), entry at S point of (278), plan	SMC
2203_1941	S	17/05/16	[299]	[299] (B), S segment + [317] to left	SMC
2203_1942	S	17/05/16	[299]	[299] (B), S segment + [317] to left	SMC
2203_1943	N	17/05/16	[299]	[299] (B), truncation point	SMC
2203_1944	N	17/05/16	[299]	[299] (B), truncation point	SMC
2203_1945	S	17/05/16	[299]	[299] detail showing machine track activity	SMC
2203_1946	W	17/05/16	[299]	[299] (B), detail ceramic pipe	SMC
2203_1947	W	17/05/16	[299]	[299] (B), detail shows E-W pipe [295]	SMC
2203_1948	W	17/05/16	[299]	[299] (B), detail shows iron pipe	SMC
2203_1949	SW	17/05/16	[299]	[299] (A), detail ceramic pipe	SMC
2203_1950	S	17/05/16	Hut 58, 57	General of possible gate area between Hut 58 and 57	SMC
2203_1951	S	17/05/16	Hut 58, 57	General of possible gate area between Hut 58 and 57	SMC
2203_1952	S	17/05/16	Hut 58, 57	General of possible gate area between Hut 58 and 57	SMC
2203_1953	W	17/05/16	[324]	[324] Service hatch, general W side	JB
2203_1954	W	17/05/16	[324]	[324] close up above showing internal	JB
2203_1955	S	17/05/16	Hut 55	Hut 55	SMC
2203_1956	SE	17/05/16	Hut 55	Hut 55	SMC
2203_1957	SSE	17/05/16	Hut 55	Hut 55	SMC
2203_1958	SSE	17/05/16	Hut 55	Hut 55	SMC
2203_1959	S	17/05/16	(276)	General (276)	SMC
2203_1960	S		(276)	(276)	SMC
2203_1961	S		Hut 55, (276)	Hut 55 and (276)	SMC
2203_1962	NE		Hut 29	Hut 29, E half	SMC
2203_1963	NE		Hut 29	Hut 29, E half	SMC
2203_1964	ENE		(282)	General of (282)	SMC
2203_1965	ENE		(282)	General of (282)	SMC
2203_1966	ENE		(278)	General of W side (278)	SMC
2203_1967	ENE		(278) [288]	(278) [288] pipe in slot	SMC
2203_1968	ENE		(278)	(278)	SMC
	SE		Hut 57	Hut 57	SMC
2203_1970	SE		Hut 57, 59	General shot of Hut 57 and 59	SMC
2203_1971	ENE		Hut 57, 59	General shot of Hut 57 and 58 space	SMC
2203_1972	ENE		Hut 58	Hut 58	SMC
2203_1973	ENE		Hut 58, 57	Hut 58 and E of Hut 57	SMC
2203_1974	ENE		Hut 58	Hut 58	SMC
2203_1975	NE		(278), (281)	General shot E (278), (281)	SMC
2203_1976	NE		(278), (281)	General shot E (278), (281)	SMC
2203_1977	NE		Hut 56, (279), (281), (278)	Hut 56, (279), (281), (278)	SMC
2203_1978	ENE		[299] (B), [317], Hut 58 and 57	Plan view [299] (B), [317], Hut 58 and 57	SMC
2203_1979	SE		[298]	Working shot [298]	SMC
2203_1980	SE		[317], [292]	General shot [317] and [292]	SMC
2203_1981	ENE		[288]	[288]	SMC

Image No.	Direction Facing	Date	Building / Context No.	Description	Initials
2203_1982	ENE		[288], [285], [299](B), [217], (278)	[288], [285], [299](B), [217], (278)	SMC
2203_1983	ENE		[287], (306), (289)	[287], (306), (289)	SMC
2203_1984	ENE		[287], (306), (289)	[287], (306), (289)	SMC
2203_1985	ENE		[287]	[287]	SMC
2203_1986	SE			Working shot	SMC
2203_1987	ENE		Hut 59	Hut 59 [300] (293)	SMC
2203_1988	ENE		(315), (293), (304)	Path (315), (293), (304)	SMC
2203_1989	ENE		(315), (293), (304), Hut 60	Path (315), (293), (304), Hut 60	SMC
2203_1990	W		Hut 59	Hut 59	SMC
2203_1991	W		Hut 59	Hut 59	SMC
2203_1992	W		Hut 59	Hut 59	SMC
2203_1993	W		(316), [292] and Hut 59	General of (316), [292] and Hut 59	SMC
2203_1994	W		(316) and Hut 59	(316) and Hut 59	SMC
2203_1995	W		(316)	(316)	SMC
2203_1996	SW		[292], [319]	[292] and [319]	SMC
2203_1997	SSW		[292], [319]	[292] and [319], general	SMC
2203_1998	SW		[292], [319]	[292] and [319]	SMC
2203_1999	SW		[292], [319]	[292] and [319]	SMC
2203_2000	S		[300]	[300] general	SMC
2203_2001	S		[300]	[300] general	SMC
2203_2002	S		[300]	[300] general	SMC
2203_2003	NE		[320]	[320] plan	SMC
2203_2004	NE		[320]	[320] plan	SMC
2203_2005	SE		[320]	[320] plan	SMC
2203_2006	SW		[320]	[320] detail (A)	SMC
2203_2007	SW		[320]	[320] detail (A)	SMC
2203_2008	SW		[320]	[320] detail	SMC
2203_2009	W		[320]	[320] general shot, (278) left and Hut 29 right	SMC
2203_2010	NE		[320]	[320] general shot, Hut 29 left and (278) right	SMC
2203_2011	SE		[287]	Working shot SE area [287], area removed	SMC
2203_2012	W		[325]	[325] service hatch, SW corner, N of main hatch	JB
2203_2013	W			Kidney Bean' service hatch S of hatch	JB
2203_2014	SW	18/05/16	[325], [324], [323], [332], [331], [326]	Service hatches [325], [324], [323] and pipes [332], [331], [326]	JB
2203_2015	N	18/05/16	[325], [324], [323], [332], [331], [326]	Service hatches [325], [324], [323] and pipes [332], [331], [326]	JB
2203_2016	N	18/05/16	[331]	Close up concrete pipe [331] (between 323 and 324)	JB
2203_2017	S	18/05/16	[332]	Close up pipe [332]	JB
2203_2018	NW	18/05/16	[326]	Close up pipe [326]	JB
2203_2019	N	18/05/16	[327]	Close up pipe [327]	JB

Image No.	Direction Facing	Date	Building / Context No.	Description	Initials
2203_2020	N	18/05/16	(328)	Close up fo concrete platform (328)	JB
2203_2021	W	18/05/16	(329)	Building with (329) inside	JB
2203_2022	W	18/05/16	(329)	Concrete foundation (329) close up	JB
2203_2023	E	18/05/16	(329)	Concrete foundation (329) in building	JB
2203_2024	W	18/05/16	[330]	Drainage/Water pipe [330]	JB
2203_2025	W	18/05/16	[324]	Concrete pipe E of [324]	JB
2203_2026	SE	20/05/16	[335], [336], [321] and (322)	General [335], [336], [321] and (322)	SMC
2203_2027	NE	20/05/16	[335], [334], [321] and (322)	General [335], [334], [321] and (322)	SMC
2203_2028	W	20/05/16	[335], [334], [321] and (322)	General [335], [334], [321] and (322)	SMC
2203_2029	W	20/05/16	[335], [334], [321] and (322)	General [335], [334], [321] and (322)	SMC
2203_2030	W	20/05/16	[335], [334], [321] and (322)	General [335], [334], [321] and (322)	SMC
2203_2031	S	20/05/16	[321], (322)	[321] and (322)	SMC
2203_2032	S	20/05/16	[321], (322)	[321] and (322)	SMC
2203_2033	E	20/05/16	[321], (322)	[321] and (322)	SMC
2203_2034	N	20/05/16	[321]	[321]	SMC
2203_2035	V	20/05/16	[321]	[321]	SMC
2203_2036	V	20/05/16	[321]	[321] Elevation	SMC
2203_2037	E	20/05/16	[334]	[334]	SMC
2203_2038	E	20/05/16	[334]	[334]	SMC
2203_2039	W	20/05/16	[334]	[334]	SMC
2203_2040	NW	20/05/16	[334]	[334]	SMC
2203_2041	NW	20/05/16	(338)	(338)	SMC
2203_2042	NW	20/05/16	(337), (338)	(337) and (338)	SMC
2203_2043	SW	20/05/16	(337), (338)	(337) and (338)	SMC
2203_2044	E	20/05/16	(337), (338)	(337) and (338)	SMC
2203_2045	N	20/05/16	[336]	Detail of [336] at East	SMC
2203_2046	W	20/05/16	[335]	Detail of [335]	SMC
2203_2047	W	20/05/16	[336]	E facing elevation [336]	SMC
2203_2048	W	20/05/16	[336]	E facing elevation [336], detail	SMC
2203_2049	E	20/05/16	[336]	W facing elevation [336], detail	SMC
2203_2050	E	20/05/16	[336]	W facing elevation [336], detail	SMC
2203_2051	NE	20/05/16	[336]	W facing elevation [336], detail	SMC
2203_2052	E	20/05/16	[336]	Detail of [336]	SMC
2203_2053	E	20/05/16	[336]	Detail of [336]	SMC
2203_2054	N	20/05/16	[335], [334]	Post in between [335] and [334]	SMC
2203_2055	N	20/05/16	[335], [334]	Post in between [335] and [334]	SMC
2203_2056	S	20/05/16	[336]	[336] general	SMC
2203_2057	S	20/05/16	[334]	[334]	SMC
2203_2058	S	20/05/16	[334]	[334]	SMC
2203_2059	N	22/05/16	Hut 25	Shows West exterior foundation of Hut 25	SMC
2203_2060	N	22/05/16	Hut 25	Shows West exterior foundation of Hut 25 and posts at SE corner	SMC

Image No.	Direction Facing	Date	Building / Context No.	Description	Initials
2203_2061	SE	22/05/16	Hut 25	General shot of above - shows stepping	SMC
2203_2062	E	22/05/16	Hut 25	S segment of above	SMC
2203_2063	E	22/05/16	Hut 25	N segment of above	SMC
2203_2064	N	22/05/16	Hut 25	Centre step detail brickwork	SMC
2203_2065	N	22/05/16	Hut 25	N segment step detail, shows wet conditions	SMC
2203_2066	NE	22/05/16	(337), (338)	General shot of (337) and (338)	SMC
2203_2067	NE	22/05/16	(337), (338)	General shot of (337) and (338)	SMC
2203_2068	SW	22/05/16	(337), (338)	General shot of (337) and (338), Plan	SMC
2203_2069	N	22/05/16	(337)	Detail of (337) service lid	SMC
2203_2070	S	22/05/16	(337)	Detail of (337) service lid	SMC
2203_2071	S	22/05/16	(338)	Plan of (338) + piping	SMC
2203_2072	S	22/05/16	(338)	Profile of (338) N face	SMC
2203_2073	W	22/05/16	(337), (338)	Plan of piping between (337) and (338)	SMC
2203_2074	W	22/05/16	(337), (338)	General of piping between (337) and (338)	SMC
2203_2075	N	22/05/16	[340]	Plan of [340]	AM
2203_2076	W	22/05/16	[340]	[340] general	AM
2203_2077	S	22/05/16	[399]	[399] inside detail, poor light conditions	AM
2203_2078	S	22/05/16	[399]	[399] general of feature	AM
2203_2079	V	22/05/16	[399]	[399] detail of inside	AM
2203_2080	V	22/05/16	[399]	[399] detail of inside	AM
2203_2081	S	22/05/16	[323], [331]	[323] and [331]	AM
2203_2082	E	22/05/16	[324], [323] and [331]	[324], [323] and [331]	AM
2203_2083	N	22/05/16	[324]	[324] and E-W drain cover	AM
2203_2084	SW	22/05/16	[324], [326]	[324] and [326]	AM
2203_2085	NE	22/05/16	[325], [326]	[325] and [326]	AM
2203_2086	SW	22/05/16	[323], [324] and [325]	All 3 [323], [324] and [325] inspection hatch	AM
2203_2087	SW	22/05/16	[323], [324] and [325]	All 3 [323], [324] and [325] inspection hatch	AM
2203_2088	E	22/05/16	[324], [326] and [331]	[324], [326] and [331]	AM
2203_2089	N	22/05/16	[323], [324] and [325]	All 3 [323], [324] and [325], [323] at front	AM
2203_2090	E	22/05/16		Working shot	AM
2203_2091	N	22/05/16	[321], [323]	General of [321] and [323] in background	AM
2203_2092	W	22/05/16	[323]	Plan [323]	AM
2203_2093	SE	22/05/16	[323]	[323] detail [331] exit point	AM
2203_2094	N	22/05/16	[325]	[325] plan	AM
2203_2095	E	24/05/16	[324]	[324] plan	SMC
2203_2096	NE	24/05/16	(327)	(327) brickwork W of [325]	SMC
2203_2097	N	24/05/16	(327)	(327) brickwork W of [325]	SMC
2203_2098	W	24/05/16	(327)	(327) brickwork W of [325]	SMC
2203_2099	E	24/05/16	[325]	Elevation of [325] and relationship with [327]	SMC
2203_2100	W	24/05/16	Hut 62	General view of Hut 62	SMC
2203_2101	W	24/05/16	Hut 62	General view of Hut 62	SMC
2203_2102	E	24/05/16	Hut 62	General view of Hut 62	SMC
2203_2103	SE	24/05/16	Hut 62	General view of Hut 62	SMC
2203_2104	SE	24/05/16	Hut 62	General view of Hut 62	SMC
2203_2105	N	24/05/16	Hut 62	General view of Hut 62	SMC
2203_2106	NE	24/05/16	Hut 62	General view of Hut 62	SMC

Image No.	Direction Facing	Date	Building / Context No.	Description	Initials
2203_2107	NW	24/05/16	[325]	Pathway on both sides of [325]	SMC
2203_2108	S	24/05/16	Hut 62	Drains x3 in wall of Hut 62	SMC
2203_2109	S	24/05/16	(328)	Plan of down pipe to West of concrete block (328), N of [325]	SMC
2203_2110	S	24/05/16	(328)	Drain B in concrete block (328)	SMC
2203_2111	S	24/05/16	(328)	Drain B in concrete block (328)	SMC
2203_2112	S	24/05/16	(328)	Drain A in concrete block (328)	SMC
2203_2113	E	24/05/16	[325]	Elevation of [325]	SMC
2203_2114	W	24/05/16	(342)	Wall (342) in Hut 62 showing brickwork	SMC
2203_2115	NW	24/05/16	(342)	Wall (342) in Hut 62 showing brickwork	SMC
2203_2116	NW	24/05/16	(342)	Wall (342) in Hut 62 showing brickwork	SMC
2203_2117	S	24/05/16	(342)	Brick showing mark, wall (342)	SMC
2203_2118	W	24/05/16	(342)	Brick wall (342) and foundation (341)	SMC
2203_2119	W	24/05/16	(341)	Detail of (341) SW corner	SMC
2203_2120	W	24/05/16	(341)	Plan detail of (341) SW corner	SMC
2203_2121	W	24/05/16	(342)	Detailed shot of (342) W wall	SMC
2203_2122	W	24/05/16	(342)	Detailed shot of (342) W wall	SMC
2203_2123	W	24/05/16	(342)	Detailed shot of (342) W wall, plan	SMC
2203_2124	S	24/05/16	[330]	Drain pipe [330] along N wall of Hut 62	SMC
2203_2125	E	24/05/16	(329)	Detail of (329) W edge	SMC
2203_2126	W	24/05/16	(329)	Detail of (329) S edge	SMC
2203_2127	W	24/05/16	(342)	Detail of (342) N wall	SMC
2203_2128	N	24/05/16	(342)	Detail of (342) N wall - Elevation	SMC
2203_2129	NE	24/05/16	(342)	Detail of (342) N wall	SMC
2203_2130	S	24/05/16	(342), (329)	Detail of slot against (342) and (329), showing natural	SMC
2203_2131	W	24/05/16	(342), (329)	Detail of slot against (342) and (329), showing natural	SMC
2203_2132	S	24/05/16	(329)	Detail of slot N of (329), showing natural	SMC
2203_2133	W	25/05/16	Hut 62	General of area N of Hut 62	AM
2203_2134	E	25/05/16	Hut 62	General of area N of Hut 62	AM
2203_2135	W	25/05/16	Hut 17?	Hut 17? general shot	JB
2203_2136	E	25/05/16	Hut 17?	Hut 17? general shot	JB
2203_2137	S	25/05/16	Hut 17?	Drainpipe and foundation, N wall, N facing, Hut 17?	JB
2203_2138	N	25/05/16	Hut 17?	Foundation, N wall, Hut 17?	JB
2203_2139	E	25/05/16	Hut 17?	General shot, SW corner, Hut 17?	JB
2203_2140	E	25/05/16	[344]	SW corner and cut for [344] and S wall	JB
2203_2141	W	25/05/16	(346)	Close up of (346)	JB
2203_2142	W	25/05/16	(345)	Close up of (345)	JB
2203_2143	W	25/05/16	[343]	Close up of N wall and pipe [343]	JB
2203_2144	W	25/05/16	[343]	Close up of S wall and pipe [343]	JB
2203_2145	S	25/05/16	[330]	[330] drain N of Hut 62	AM
2203_2146	SE	25/05/16	[330]	[330] detail limit of excavation	AM
2203_2147	E	25/05/16	[347]	[347] drain in limit of excavation	AM
2203_2148	E	25/05/16	[348]	[348] E-W drain, [350]NE-SW drain, [349] hatch	AM
2203_2149	W	25/05/16	[348], [349]	[348] and [349]	AM
2203_2150	SE	25/05/16	[350]	[350]	AM
2203_2151	N	25/05/16	[349]	[349] - plan	AM
2203_2152	N	25/05/16	[348]	[348] S face elevation	AM
2203_2153	SE	26/05/16	[357]	Detail shot of [357] and concrete foundation	SMC
2203_2154	S	26/05/16	[357]	Detail shot of [357]	SMC

Image No.	Direction Facing	Date	Building / Context No.	Description	Initials
2203_2155	E	26/05/16	[357]	Foundation West of [357] with possible drain	SMC
2203_2156	W	26/05/16	(356)	Possible brick drain North of (356)	SMC
2203_2157	W	26/05/16	(356), (352) and (358)	General shot of (356), (352) and (358)	SMC
2203_2158	SE	26/05/16	Hut 63	General shot of Hut 63	SMC
2203_2159	NE	26/05/16	Hut 63	General shot of Hut 63	SMC
2203_2160	W	26/05/16	Hut 63	General shot of (358)	SMC
2203_2161	W	26/05/16	Hut 63	General shot of (358)	SMC
2203_2162	W	26/05/16	Hut 63	Detailed shot of (358), showing concrete (361) and (362)	SMC
2203_2163	S	26/05/16	Hut 63	Detailed shot of (358), showing concrete scar	SMC
2203_2164	W	26/05/16	Hut 63	Detailed shot of (358), showing concrete scar	SMC
2203_2165	W	26/05/16	Hut 63	Imprint of brick on concrete	SMC
2203_2166	W	26/05/16	Hut 63	General shot of (352)	SMC
2203_2167	W	26/05/16	(352)	Detailed shot of brick wall (352)	SMC
2203_2168	SE	26/05/16	(359), (360)	Detailed shot of Hut 63 showing (359) and (360)	SMC
2203_2169	W	26/05/16	(353)	General shot (353)	SMC
2203_2170	N	26/05/16	(353)	Plan of drain in (353)	SMC
2203_2171	W	26/05/16	(353), [351]	Plan of drain in (353) and [351]	SMC
2203_2172	W	26/05/16	(353)	General shot of (353)	SMC
2203_2173	N	26/05/16	(352)	Brick work in (352)	SMC
2203_2174	E	26/05/16	(353), (351)	Drain in (353) and (351)	SMC
2203_2175	E	26/05/16	(351)	Plan of (351)	SMC
2203_2176	E	26/05/16	Hut 63	Central drain in Hut 63	SMC
2203_2177	E	26/05/16	[363]	General shot of [363]	SMC
2203_2178	S	26/05/16	[363]	General shot of [363]	SMC
2203_2179	S	26/05/16	(356)	General shot of (356)	SMC
2203_2180	NW	26/05/16	[354], [355]	General shot of [354] and [355]	SMC
2203_2181	S	26/05/16	[355]	Detail of [355]	SMC
2203_2182	S	26/05/16	[355]	Detail of [355]	SMC
2203_2183	S	26/05/16	[354]	Detail of [354]	SMC
2203_2184	W	26/05/16	(356)	Metal hook in (356) - not in situ	SMC
2203_2185	S	26/05/16	(356)	Metal hook in (356) - not in situ	SMC
2203_2186	SW	26/05/16	[357]	Detail shot of [357] and foundation	SMC
2203_2187	N	27/05/16	[364]	S-Facing section of [364]	SC
2203_2188	N	27/05/16	[364]	S-Facing section of [364]	SC
2203_2189	N	27/05/16	[364]	S-Facing section of [364]	SC
2203_2190	V	27/05/16	[364]	Plan of [364]	SC
2203_2191	S	30/05/16	Hut 64	Mid ex shot feature NW corner of Hut 64	SMC
2203_2192	V	30/05/16	Hut 64	Mid ex shot feature NW corner of Hut 64, Plan fill	SMC
2203_2193	W	30/05/16	Hut 64	Mid ex shot feature NW corner of Hut 64, section shows bio	SMC
2203_2194	NW	31/05/16	Hut 70	Hut 70	JB
2203_2195	N	31/05/16	Hut 70	S-Facing elevation, Hut 70	JB
2203_2196	W	31/05/16	Hut 70	Hut 70, from East	JB
2203_2197	W	31/05/16	Hut 70	Hut 70, entrance at East (380)-(383)	JB
2203_2198	SW	31/05/16	Hut 70	Hut 70, North elevation	JB
2203_2199	E	31/05/16	Hut 70	Hut 70, West elevation, showing (384)	JB
2203_2200	E	31/05/16	Hut 70	Hut 70, close up, step founds (384)	JB
2203_2201	S	31/05/16	Hut 70	Imprint in (377), Hut 70, possible stove	JB
2203_2202	S	31/05/16	Hut 70	Exposure of possible post sockets in Hut 70	JB

Image No.	Direction Facing	Date	Building / Context No.	Description	Initials
2203_2203	W	31/05/16	Hut 70	3 of sockets in wall	JB
2203_2204	E	01/06/16	[367]	[367] General shot	SMC
2203_2205	N	01/06/16	[367]	[367] Plan slot detailed shot	SWC
2203_2206	E	01/06/16	Hut 64	Hut 64, W end	SWC
2203_2207	W	01/06/16	Hut 64	Hut 64, E end	SWC
2203_2208	NW	01/06/16	Hut 64	Hut 64, general oblique shot	SWC
2203_2209	N	01/06/16	Hut 64	Hut 64, space interior detail	SWC
2203_2210	N	01/06/16	Hut 64	Hut 64, space interior detail, plan foundation/gully	SWC
2203_2211	N	01/06/16	Hut 64	Hut 64, detail plan W wall foundation step	SWC
2203_2212	NW	01/06/16	Hut 64	Hut 64, detail plan W wall foundation step, NW corner shot	SWC
2203_2213	E	01/06/16	(385)	Concrete floor (385)	SWC
2203_2214	E	01/06/16	(385)	Concrete floor (385)	SWC
2203_2215	W	01/06/16	(385)	Concrete floor (385)	SWC
2203_2216	W	01/06/16	[368]	Drain [368]	SWC
2203_2217	S	01/06/16	[368]	Drain [368]	SWC
2203_2218	E	01/06/16	(372), [368]	Concrete feature (372) and drain [368]	SWC
2203_2219	S/V	01/06/16	(372), [368]	Detail of (372) and [368]	SWC
2203_2220	S	01/06/16	(372)	General shot of (372)	SWC
2203_2221	E	01/06/16	(372), (373)	(372) and (373)	SWC
2203_2222	N	01/06/16	(372), (373)	(372) and (373)	SWC
2203_2223	E/V	01/06/16	(372)	(373) detail	SWC
2203_2224	E/V	01/06/16	[374]	[374] mangled gully detail	SWC
2203_2225	N	01/06/16	(375), [374]	General shot of (375) and [374]	SWC
2203_2226	S	01/06/16	(375), [374]	General shot of (375) and [374]	SWC
2203_2227	W	01/06/16	(372), (373), [374] and (375)	General shot of (372), (373), [374] and (375)	SWC
2203_2228	W	01/06/16	[369]	Drain [369]	SWC
2203_2229	N/V	01/06/16	[369]	Detail [369]	SWC
2203_2230	W	01/06/16	Hut 65	Hut 65, general shot	SWC
2203_2231	S	01/06/16	Hut 65	General shot of brickwork at E end, S wall, Hut 65	SWC
2203_2232	S	01/06/16	Hut 65	Detail shot of brickwork at E end, S wall, Hut 65	SWC
2203_2233	S	01/06/16	Hut 65	Detail shot of brickwork at E end, S wall, Hut 65	SWC
2203_2234	N	01/06/16	Hut 65	Detail of brickwork/found E end, N wall, Hut 65	SWC
2203_2235	S	01/06/16	[370]	Drain [370]	SWC
2203_2236	W	01/06/16	[370]	Drain [370]	SWC
2203_2237	W	01/06/16	[371]	Drain [371]	SWC
2203_2238	N/V	01/06/16	[371]	Drain [371]	SWC
2203_2239	W	01/06/16	Huts 65, 66	General shot of area between Huts 65 and 66	SWC
2203_2240	W	01/06/16	Hut 66	General shot of Hut 66	SWC
2203_2241	E	01/06/16	Hut 66	General shot of Hut 66	SWC
2203_2242	SE	01/06/16	Hut 66	General shot of Hut 66	SWC
2203_2243	S	01/06/16	Hut 66	Detail of brickwork, E end, S wall, Hut 66	SWC
2203_2244	W	01/06/16	(389)	(389) partially exposed, right on trench edge	SWC
2203_2245	N	01/06/16	(389)	(389) partially exposed, right on trench edge	SWC
2203_2246	W	01/06/16	[386]	[386] drain	SWC
2203_2247	S/V	01/06/16	[386]	Drain [386]	SWC
2203_2248	W	01/06/16	[387]	Drain [387]	SWC
2203_2249	N/V	01/06/16	[387]	Drain [387]	SWC

Image No.	Direction Facing	Date	Building / Context No.	Description	Initials
2203_2250	W	01/06/16	Huts 66, 67	General shot of area between Huts 66 and 67	SWC
2203_2251	W	01/06/16	Hut 67	General shot of Hut 67	SWC
2203_2252	E	01/06/16	Hut 67	General shot of Hut 67	SWC
2203_2253	NW	01/06/16	Hut 67	General shot of Hut 67	SWC
2203_2254	W	01/06/16	[388]	Drain [388]	SWC
2203_2255	S/V	01/06/16	[388]	Drain [388]	SWC
2203_2256	W	01/06/16	[344]	Drain [344]	SWC
2203_2257	N/V	01/06/16	[344]	Drain [344]	SWC
2203_2258	W	01/06/16	Huts 67, 68	General shot of area between Huts 67 and 68	SWC
2203_2259	W	01/06/16	Hut 68	General shot of Hut 68	SWC
2203_2260	E	01/06/16	Hut 68	General shot of Hut 68	SWC
2203_2261	NE	01/06/16	Hut 68	General shot of Hut 68	SWC
2203_2262	E	01/06/16	Hut 68	Detailed shot of Hut 68, SW corner (345)	SWC
2203_2263	N	01/06/16	Hut 68	North wall of Hut 68 showing foundation	SWC
2203_2264	S	01/06/16	Hut 68	Hut 68, showing probable gully in (345)	SWC
2203_2265	N	01/06/16	Hut 68	Hut 68, showing probable gully in (345)	SWC
2203_2266	W	01/06/16	Hut 68	General shot of area North of Hut 68 showing drain	SWC
2203_2267	S	01/06/16	[343]	Detailed shot of [343]	SWC
2203_2268	W	01/06/16	[335], Hut 25	Cherry picker shot - General shot of [335] and Hut 25	AM
2203_2269	SW	01/06/16	Hut 25	Cherry picker shot - General shot of Hut 25 area	AM
2203_2270	NW	01/06/16	[323], [324] and [325]	Cherry picker shot - General shot of [323], [324] and [325]	AM
2203_2271	W	01/06/16	[323], [324] and [325]	Cherry picker shot - General shot of [323], [324] and [325]	AM
2203_2272	W	01/06/16	Hut 62	Cherry picker shot - General shot of Hut 62	AM
2203_2273	SW	01/06/16	[323], [324] and [325]	Cherry picker shot - General shot of [323], [324] and [325]	AM
2203_2274	N	01/06/16		Cherry picker shot - General shot of area West of new road	AM
2203_2275	S	01/06/16		Cherry picker shot - General shot of area West of new road	AM
2203_2276	W	01/06/16	Hut 63	Cherry picker shot - General shot of Hut 63	AM
2203_2277	W	01/06/16	Hut 63	Cherry picker shot - General shot of Hut 63	AM
2203_2278	NW	01/06/16	Hut 64	Cherry picker shot - General shot of Hut 64	AM
2203_2279	W	01/06/16	Hut 65	Cherry picker shot - General shot of Hut 65	AM
2203_2280	SW	01/06/16	Hut 64, 65	Cherry picker shot - General shot of Hut 64 and 65	AM
2203_2281	SW	01/06/16		Cherry picker shot - General shot of area West of new road	AM
2203_2282	W	01/06/16	Hut 65, 66	Cherry picker shot - General shot of area between Hut 65 and 66	AM
2203_2283	W	01/06/16	Hut 66	Cherry picker shot - General shot of Hut 66	AM
2203_2284	W	01/06/16	Hut 66	Cherry picker shot - General shot of Hut 66	AM
2203_2285	S	01/06/16		Cherry picker shot - General shot of area West of new road	AM
2203_2286	NW	01/06/16		Cherry picker shot - General shot of area West of new road	AM
2203_2287	W	01/06/16	Hut 66, 67	Cherry picker shot - General shot of area between Hut 66 and 67	AM
2203_2288	W	01/06/16	Hut 67, 68	Cherry picker shot - General shot of area between Hut 67 and 68	AM
2203_2289	W	01/06/16	Hut 68	Cherry picker shot - General shot of Hut 68	AM
2203_2290	W	01/06/16	Hut 68, 69	Cherry picker shot - General shot of area between Hut 68 and 69	AM

Image No.	Direction Facing	Date	Building / Context No.	Description	Initials
2203_2291	W	01/06/16	Hut 68	Cherrypicker shot - General shot of Hut 68	AM
2203_2292	SW	01/06/16	Hut 68, 69	Cherrypicker shot - General shot of area between Hut 68 and 69	AM
2203_2293	SW	01/06/16	Hut 68	Cherrypicker shot - General shot of Hut 68	AM
2203_2294	SW	01/06/16	Hut 68	Cherrypicker shot - General shot of Hut 68	AM
2203_2295	S	01/06/16		Cherrypicker shot - General shot of W most strip	AM
2203_2296	N	01/06/16	[401]	[401] drain, detail slot	AM
2203_2297	W	01/06/16	Hut 69	Hut 69	AM
2203_2298	NW	01/06/16	Hut 69	Hut 69, general oblique	AM
2203_2299	W	02/06/16	Hut 69	General shot of Hut 69	SMC
2203_2300	NE	02/06/16	Hut 69	General shot of Hut 69	SMC
2203_2301	N	02/06/16	Hut 69	General shot of Hut 69	SMC
2203_2302	SW	02/06/16	Hut 70	Working shot of floor Hut 70	JB
2203_2303	W	02/06/16	Hut 71	Front elevation (East) Hut 71	JB
2203_2304	W	02/06/16	Hut 71	Close up of outside (East), Hut 71 (393)-(396)	JB
2203_2305	W	02/06/16	(397)	Close up of rubble wall and slot (397)	JB
2203_2306	S	02/06/16	Hut 71	Slot between (397) and Hut 71 (399)	JB
2203_2307	W	02/06/16	Hut 71	Close up of rubble wall (398), Hut 71	JB
2203_2308	N	02/06/16	Hut 71	Slot (400) behind (398), between Hut 71	JB
2203_2309	NW	02/06/16	Hut 71	South elevation, Hut 71	JB
2203_2310	NE	02/06/16	Hut 71	South elevation, Hut 71	JB
2203_2311	N	02/06/16	Hut 71	Slot showing founds S side and pipe [410], Hut 71	JB
2203_2312	NW	02/06/16	Hut 71	N elevation, Hut 71	JB
2203_2313	NE	02/06/16	Hut 71	N elevation, Hut 71	JB
2203_2314	S	02/06/16	Hut 71	[411] Drain pipe/cut/fill N side of Hut 71	JB
2203_2315	N	02/06/16	Hut 71	Example of 'slot' (390) on S side, Hut 71	JB
2203_2316	N	02/06/16	Hut 70	Drain pipe/cut/slot [412], S side, Hut 70	JB
2203_2317	S	02/06/16	Hut 70	Drain pipe/cut/slot [413], S side, Hut 70	JB
2203_2318	W	02/06/16	Hut 72	E facing elevation of Hut 72, and (402) and (404)	JB
2203_2319	NN	02/06/16	Hut 72	S facing elevation of Hut 72	JB
2203_2320	NE	02/06/16	Hut 72	S facing elevation of Hut 72	JB
2203_2321	N	02/06/16	Hut 72	Slot, S side Hut 72, showing drain [408]	JB
2203_2322	N	02/06/16	Hut 72	Example of slots, S side, Hut 72 (403)	JB
2203_2323	E	02/06/16	Hut 72	W elevation, Hut 72 and floors (406) and (407)	JB
2203_2324	W	02/06/16	Hut 72	L- shaped shallow groove, W side, Hut 72	JB
2203_2325	SE	02/06/16	Hut 72	N elevation, Hut 72	JB
2203_2326	S	02/06/16	Hut 72	Pipe/cut/fill and foundation on N side of Hut 72 [409]	JB
2203_2327	W	02/06/16	(405)	Hut 72, concrete feature [405]	JB
2203_2328	S	02/06/16	(403)	Example slot (403) with metal attached Hut 72	JB
2203_2329	SE	03/06/16	Hut 72	NW corner of Hut 72 showing corner slot	JB
2203_2330	NW	03/06/16	Hut 71	Hut 71, with terrace to front	JB
2203_2331	W	03/06/16	Hut 73	Hut 73: general pathway entrance	SMC
2203_2332	NW	03/06/16	Hut 73	Hut 73: setting shot	SMC
2203_2333	SW	03/06/16	Hut 73	Hut 73: setting shot	SMC
2203_2334	SE	03/06/16	Hut 73	Hut 73: setting shot	SMC
2203_2335	NE	03/06/16	Hut 73	Hut 73: setting shot	SMC
2203_2336	E	03/06/16	Hut 73	Hut 73: W face external wall	SMC
2203_2337	NNE	03/06/16	Hut 73	Hut 73: S face external wall - W end	SMC
2203_2338	NNW	03/06/16	Hut 73	Hut 73: S face external wall - E end	SMC
2203_2339	NNW	03/06/16	Hut 73	Hut 73: S face external wall	SMC

Image No.	Direction Facing	Date	Building / Context No.	Description	Initials
2203_2340	N	03/06/16	Hut 73	Hut 73: S face external wall detail	SMC
2203_2341	N	03/06/16	Hut 73	Hut 73: S face external wall detail, 3 from East	SMC
2203_2342	N	03/06/16	Hut 73	Hut 73: S face external wall detail, 3 from East	SMC
2203_2343	N	03/06/16	Hut 73	Hut 73: S face external wall detail, 3 from East	SMC
2203_2344	NW	03/06/16	Hut 73	Hut 73: S face external wall, general SE corner	SMC
2203_2345	W	03/06/16	Hut 73	Hut 73: interior, W end	SMC
2203_2346	E	03/06/16	Hut 73	Hut 73: interior, E end	SMC
2203_2347	W	03/06/16	Hut 73	Hut 73: interior, W end	SMC
2203_2348	E	03/06/16	Hut 73	Hut 73: interior, E end/centre	SMC
2203_2349	W	03/06/16	Hut 73	Hut 73: interior, detail A	SWC
2203_2350	N	03/06/16	Hut 73	Hut 73: interior, detail B	SWC
2203_2351	S	03/06/16	Hut 73	Hut 73: interior, detail C	SWC
2203_2352	E	03/06/16	Hut 73	Hut 73: interior, detail D	SWC
2203_2353	W	06/06/16	Hut 74	Hut 74, general shot	AM
2203_2354	NW	06/06/16	Hut 74	Hut 74, general shot	AM
2203_2355	NE	06/06/16	Hut 74	Hut 74, South and West wall	AM
2203_2356	E	06/06/16	Hut 74	Hut 74, West wall	AM
2203_2357	N	06/06/16	Hut 74	Hut 74, South wall showing (b)	AM
2203_2358	N	06/06/16	Hut 74	Hut 74, South wall showing (b)	AM
2203_2359	W	06/06/16	Hut 74	Hut 74 and path	AM
2203_2360	W	06/06/16	Hut 74	Hut 74 entrance (e) and East wall	AM
2203_2361	W	06/06/16	Hut 74	Hut 74, detail showing (c)	AM
2203_2362	S	06/06/16	Hut 74	Hut 74, detail showing (c) + (f)	AM
2203_2363	W	06/06/16	Hut 74	Hut 74, North wall	AM
2203_2364	W	06/06/16	Hut 74	Hut 74, entrance West wall (e)	AM
2203_2365	V	06/06/16	Hut 74	Hut 74, sub-circular cuts (c)	AM
2203_2366	V	06/06/16	Hut 74	Hut 74, concrete remain (f)	AM
2203_2367	V	06/06/16	Hut 74	Hut 74, rectangular cut (d)	AM
2203_2368	W	06/06/16	Hut 74	Hut 74, rectangular cut (d)	AM
2203_2369	S	06/06/16	Hut 74	Hut 74, rectangular cut (d)	AM
2203_2370	V	06/06/16	Hut 74	Hut 74, sub-circular cuts (c), West	AM
2203_2371	V	06/06/16	Hut 74	Hut 74, North wall	AM
2203_2372	E	06/06/16	Hut 74	Hut 74, NW corner	AM
2203_2373	N	06/06/16	Hut 74	Hut 74, wall showing concrete block	AM
2203_2374	N	06/06/16	Hut 74	Hut 74, SE corner	AM
2203_2375	S	06/06/16	Hut 74	Hut 74, NE corner	AM
2203_2376	W	06/06/16	Hut 39	Hut 39, East end	SMC
2203_2377	NE	06/06/16	Hut 39	Hut 39, SW corner and S wall	SMC
2203_2378	S	06/06/16	Hut 39	Hut 39, NW corner plan	SMC
2203_2379	S	06/06/16	Hut 39	Hut 39, NW corner profile	SMC
2203_2380	W	06/06/16	Hut 39	Hut 39, central buttress	SMC
2203_2381	W	06/06/16	Hut 39	Hut 39, central buttress, plan	SMC
2203_2382	N	06/06/16	Hut 39	Hut 39, E most buttress, S wall	SMC
2203_2383	E	06/06/16	Hut 40	Hut 40, W end shows limit	SMC
2203_2384	NW	06/06/16	Hut 40	Hut 40, General	SMC
2203_2385	NE	06/06/16	Hut 40	Hut 40, General	SMC
2203_2386	N	06/06/16	Hut 40	Hut 40, E most buttress, N wall	SMC
2203_2387	N	06/06/16	Hut 40	Hut 40, W most buttress, N wall	SMC
2203_2388	S	06/06/16	Hut 40	Hut 40, NW corner profile	SMC
2203_2389	S	06/06/16	Hut 40	Hut 40, NW corner plan	SMC
2203_2390	NE	06/06/16		Working/weather shot	SMC

Image No.	Direction Facing	Date	Building / Context No.	Description	Initials
2203_2391	NE	06/06/16		Working/weather shot	SMC
2203_2392	W	07/06/16	(414)	E facing elevation (414) and location shot, Hut 71	JB
2203_2393	N	07/06/16	(414)	S facing elevation (414) Hut 71	JB
2203_2394	E	07/06/16	(414)	Sondage E facing elevation (414), Hut 71	JB
2203_2395	N	07/06/16	(414)	Sondage S facing elevation (414), Hut 71	JB
2203_2396	SW	07/06/16	(415)	Location shot (415), Hut 71	JB
2203_2397	W	07/06/16	(415)	Close up (415), Hut 71	JB
2203_2398	W	07/06/16	(415)	Sondage in E face (415), Hut 71	JB
2203_2399	S	07/06/16	(416)	Location shot (416), Hut 71	JB
2203_2400	S	07/06/16	(416)	Sondage in N face of (416), Hut 71	JB
2203_2401	W	07/06/16	(414)	E facing elevation (414), Hut 71, fully exposed	JB
2203_2402	E	07/06/16	(414)	Inside shot of above	JB
2203_2403	W	07/06/16	(414)-(416)	Inside shot of above, (terrace) (414)-(416)	JB
2203_2404	S	07/06/16	(419)	(419), 1700's N-S path	AM
2203_2405	S	07/06/16	(419)	(419), 1700's N-S path	AM
2203_2406	NE	07/06/16	(419)	(419), 1700's N-S path	AM
2203_2407	N	07/06/16	(419)	(419), 1700's N-S path	AM
2203_2408	W	07/06/16	(419)	(419), detail W edge, N side	AM
2203_2409	E	07/06/16	(419)	(419), detail E edge, S side	AM
2203_2410	E	07/06/16	Hut 30	General shot of Hut 30	SMC
2203_2411	E	07/06/16	Hut 30	General shot of Hut 30	SMC
2203_2412	E	07/06/16	Hut 30	General shot of Hut 30	SMC
2203_2413	SE	07/06/16	Hut 30	General shot of Hut 30	SMC
2203_2414	S	07/06/16	Hut 30	Slot N of Hut 30, showing no drain	SMC
2203_2415	N	07/06/16	Hut 30	General shot of Hut 30	SMC
2203_2416	NW	07/06/16	Hut 30	General shot of Hut 30	SMC
2203_2417	V	07/06/16	Hut 30	Detailed shot of concrete	SMC
2203_2418	N	07/06/16	Hut 39	Slot South of Hut 39 showing no drain	SMC
2203_2419	W	08/06/16	Hut 78	Hut 78 East side with path (424) to South	JB
2203_2420	N	08/06/16	Hut 78	Hut 78 from South	JB
2203_2421	E	08/06/16	Hut 78	Hut 78 from West	JB
2203_2422	S	08/06/16	Hut 78	Hut 78 from North	JB
2203_2423	S	08/06/16	Hut 78	Hut 78 floor with close up of 'bays'	JB
2203_2424	S	08/06/16	(423)	Concrete path (423), West of Hut 78	JB
2203_2425	E	08/06/16	(424)	Concrete path (424), E to W	JB
2203_2426	E	08/06/16	Hut 76	Hut 76 from W	JB
2203_2427	W	08/06/16	Hut 76	Hut 76 from E	JB
2203_2428	W	08/06/16	(429)	Boot scrape (429) outside E side of Hut 72	JB
2203_2429	N	08/06/16	(419)	Track (419) between Huts 72 and 73	PDK
2203_2430	NE	08/06/16	(419)	Track (419) between Huts 72 and 73	PDK
2203_2431	E	08/06/16	(419)	Track (419) between Huts 72 and 73	PDK
2203_2432	S	08/06/16	(419)	Track (419) between Huts 72 and 73	PDK
2203_2433	S	08/06/16	(419)	Track (419) between Huts 72 and 73	PDK
2203_2434	S	08/06/16	(419)	Track (419) between Huts 72 and 73	PDK
2203_2435	S	08/06/16	(419)	Track (419) between Huts 72 and 73	PDK
2203_2436	SW	08/06/16	(419)	Track (419) between Huts 72 and 73	PDK
2203_2437	W	08/06/16	(419)	Track (419) between Huts 72 and 73	PDK
2203_2438	N	08/06/16	(419)	Detail, N end track (419), between Huts 72 and 73	PDK
2203_2439	N	08/06/16	(419)	Detail, N end track (419), between Huts 72 and 73	PDK

Image No.	Direction Facing	Date	Building / Context No.	Description	Initials
2203_2440	N	08/06/16	(419)	Detail, N end track (419), between Huts 72 and 73	PDK
2203_2441	S	08/06/16	(419)	N facing section across track (419) West end	PDK
2203_2442	S	08/06/16	(419)	N facing section across path (419) between Huts 72 and 73	PDK
2203_2443	E	08/06/16	Hut 16	General shot of drain North of Hut 16	SMC
2203_2444	W	08/06/16	Hut 16	General shot of drain North of Hut 16	SMC
2203_2445	S	08/06/16	Hut 16	General shot of drain North of Hut 16	SMC
2203_2446	N	09/06/16	Hut 78	S facing wall and sondage Hut 78	JB
2203_2447	S	09/06/16	Hut 79	N facing wall and sondage Hut 79	JB
2203_2448	E	09/06/16	Hut 16 and 77	General space between Hut 16 and 77	SMC
2203_2449	E	09/06/16	Hut 16	General space between Hut 16 (right) and 77 (left)	SMC
2203_2450	S	09/06/16	Hut 16	Detail drain N of Hut 16, showing truncation	SMC
2203_2451	S	09/06/16		Detail drain, exposed pipe, W end	SMC
2203_2452	S	09/06/16		Detail drain, Slot (plan)	SMC
2203_2453	E	09/06/16		Detail drain, wooden inclusion	SMC
2203_2454	W	09/06/16		Detail drain slot, architectural fragment	SMC
2203_2455	W	09/06/16		Detail drain slot, architectural fragment, E section	SMC
2203_2456	W	09/06/16	Huts 16, 77	General shot between Huts 16 and 77	SMC
2203_2457	W	09/06/16	Hut 77	Hut 77, central showing floor surface?	SMC
2203_2458	E	09/06/16	Hut 77	Hut 77, W face exterior and truncation	SMC
2203_2459	N	09/06/16	Hut 77	Hut 77, S face exterior	SMC
2203_2460	N	09/06/16	Hut 77	Hut 77, general showing Hut 16, N wall foreground	SMC
2203_2461	N	09/06/16	Hut 77	Hut 77, general showing Hut 16, N wall foreground	SMC
2203_2462	W	09/06/16	Hut 77	Hut 77, N wall central, detail of buttress	SMC
2203_2463	SW	09/06/16	Hut 77	Hut 77, SW corner detail	SMC
2203_2464	E	09/06/16	Hut 77	Hut 77, West exterior elevation detail	SMC
2203_2465	E	09/06/16	Hut 16	General of N wall of Hut 16, showing conditions	SMC
2203_2466	NE	09/06/16	Huts 16, 77, 40, 39 and 70	General shot of Huts 16, 77, 40, 39 and 70	SMC
2203_2467	N	09/06/16	Huts 77, 40	General area between Huts 77 and 40, West side of tree	SMC
2203_2468	N	09/06/16	Huts 77, 40	General area between Huts 77 and 40, East side of tree (shows why could not excavate)	SMC
2203_2469	W	09/06/16	Hut 79	Hut 79, from East	JB
2203_2470	N	09/06/16	Hut 79	Hut 79, from South (447) in foreground	JB
2203_2471	E	09/06/16	Hut 79	Hut 79, from West (444) in foreground	JB
2203_2472	S	09/06/16	Hut 79	Hut 79, from North (448) in background	JB
2203_2473	E	09/06/16	(444)	Close up on concrete path (444)	JB
2203_2474	SW	09/06/16	(445)	Close up on concrete pipe cover (445)	JB
2203_2475	S	09/06/16	(446)	Close upon concrete floor/pipe cover (446)	JB
2203_2476	W	09/06/16	(448)	Close up of red brick linear (448)	JB
2203_2477	W	09/06/16	(402)	Line of red bricks at SE part of path (402)	JB
2203_2478	N	09/06/16	Hut 79	Close up of red ceramic pipe, South Hut 79	JB
2203_2479	SE	09/06/16		General view Buildings 78 and 79	JB
2203_2480		09/06/16		Working shot: SWC and SMC	JB
2203_2481		09/06/16		Working shot: PK	JB
2203_2482		09/06/16		Working shot: DS	JB

Image No.	Direction Facing	Date	Building / Context No.	Description	Initials
2203_2483		09/06/16		Working shot: SWC, SMC	JB
2203_2484		09/06/16		Working shot: AM	JB
2203_2485	W	13/06/16	Hut 80	General view Hut 80 with (432)-(434)	DS
2203_2486	W	13/06/16	Hut 80	Hut 80, Path (432)	DS
2203_2487	E	13/06/16	Hut 80	Hut 80, Path (432)	DS
2203_2488	E	13/06/16	Hut 80	General view Hut 80	DS
2203_2489	N	13/06/16	(435), (436)	Hut 80, brickwork (435) and (436)	DS
2203_2490	E	13/06/16	(435), (436)	Hut 80, brickwork (435) and (436)	DS
2203_2491	W	13/06/16	(435), (436)	Hut 80, brickwork (435) and (436)	DS
2203_2492	S	13/06/16	Hut 80, (435)	Hut 80 with brickwork (435)	DS
2203_2493	N	13/06/16	Hut 80, (434)	Hut 80: brickwork (434) S-facing elevation	DS
2203_2494	N	13/06/16	Hut 80, (434)	Hut 80: brickwork (434) S-facing elevation	DS
2203_2495	E	13/06/16	Hut 80, (434)	Hut 80: brickwork (434)	DS
2203_2496	E	13/06/16	Hut 80, (434)	Hut 80: brickwork (434)	DS
2203_2497	W	13/06/16	Hut 80, (434)	Hut 80: brickwork (434)	DS
2203_2498	S	13/06/16	Hut 80, (434)	Hut 80: brickwork (434), detail	DS
2203_2499	N	13/06/16	Hut 80, (433)	Hut 80: brickwork (433)	DS
2203_2500	W	13/06/16	Hut 80, (433)	Hut 80: brickwork (433)	DS
2203_2501	S	13/06/16	Huts 80, 75	General view Buildings 80 and 75	DS
2203_2502	SW	13/06/16	Huts 80, 75	General view Buildings 80 and 75	DS
2203_2503	S	13/06/16	Hut 75	General view Building 75	DS
2203_2504	W	13/06/16	Hut 75	General view Building 75	DS
2203_2505	E	13/06/16	Hut 75	General view Building 75	DS
2203_2506	E	13/06/16	Hut 75	General view Building 75 with Path (422)	DS
2203_2507	W	13/06/16	Hut 75	General view Building 75	DS
2203_2508	NW	13/06/16	Hut 75	General view Building 75	DS
2203_2509	SW	13/06/16	Hut 75	General view Building 75	DS
2203_2510	N	13/06/16	Hut 75	General view Building 75	DS
2203_2511	NW	13/06/16	Hut 75	General view Building 75	DS
2203_2512	NE	13/06/16	Hut 75	General view Building 75	DS
2203_2513	W	13/06/16	422	Path (422) leading W from Building 75	DS
2203_2514	E	13/06/16	422	Path (422) leading W from Building 75	DS
2203_2515	E	13/06/16	418	Inspection hatch (418)	DS
2203_2516	E	13/06/16	426	Inspection hatch (426)	DS
2203_2517	E	13/06/16	417	Inspection hatch (417)	DS
2203_2518	E	13/06/16	417	Inspection hatch (417) cover, removed	DS
2203_2519	S	13/06/16	417	Inspection hatch (417) detail	DS
2203_2520	S	13/06/16	426	Service hatch (426) detail	DS
2203_2521	E	13/06/16	417	Inspection hatch (417) with cover replaced	DS
2203_2522	E	13/06/16	Hut 76	General view B 76 with modern drain	DS
2203_2523	E	13/06/16	Hut 76	General view B 76 with modern drain	DS
2203_2524	W	13/06/16	Hut 76	General view B 76 with modern drain	DS

Image No.	Direction Facing	Date	Building / Context No.	Description	Initials
2203_2525	W	13/06/16	Hut 76	General view B 76 with modern drain	DS
2203_2526	S	13/06/16	Hut 75	Hut 75 SW end detail	DS
2203_2527	S	13/06/16	Hut 75	Hut 75 detail internal toilet installations	DS
2203_2528	W	13/06/16	429	Bootscraper (429) E of Building 72	DS
2203_2529	W	13/06/16	429	Bootscraper (429) E of Building 72	DS
2203_2530	W	13/06/16	438	Inspection hatch (438)	DS
2203_2531	S	13/06/16	438	Inspection hatch (438)	DS
2203_2532	W	13/06/16	438	Inspection hatch (438)	DS
2203_2533	N	13/06/16	450	Inspection hatch (450)	DS
2203_2534	N	13/06/16	450	Inspection hatch (450)	DS
2203_2535	S	14/06/16	419	Path (419), southern extent	SMC
2203_2536	S	14/06/16	419, 420	Path (419), southern extent, detail of sandstone fabric (420)	SMC
2203_2537	N	14/06/16	419	Path (419), southern extent, general view	SMC
2203_2538	N	14/06/16	419, 420, 421	Path (419) detail	SMC
2203_2539	N	14/06/16	419	Path (419), northern extent near Building 73	SMC
2203_2540	N	14/06/16	419	Path (419), northern extent near Building 73	SMC
2203_2541	S	14/06/16	419	Path (419), northern extent near Building 73	SMC
2203_2542	S	14/06/16	419	Path (419), northern extent near Building 73	SMC
2203_2543	N	14/06/16		General view showing area around Building 73	SMC
2203_2544	W	14/06/16	419	Path (419) N section, detail of metting (427)	SMC
2203_2545	W	14/06/16	Hut 40	Hut 40, E-facing elevation	SMC
2203_2546	W	14/06/16	Hut 40	Hut 40, E-facing elevation	SMC
2203_2547	E	14/06/16	Hut 40	Detail of E wall central buttress	SMC
2203_2548	N	14/06/16	Hut 40	Hut 40, general view, half-sectioned	SMC
2203_2549	E	14/06/16	Hut 40	Hut 40, N wall	SMC
2203_2550	SE	14/06/16	Hut 40	Hut 40, general view	SMC
2203_2551	NW	14/06/16	Hut 40	Hut 40, general view	SMC
2203_2552	W	14/06/16	Hut 40	Hut 40, E-facing foundation step detail	SMC
2203_2553	W	14/06/16	419	Working shot: slot through Path 419	SMC
2203_2554	SW	14/06/16	419	Working shot: N-facing section through Path (419), N extent	SMC
2203_2555	NW	14/06/16	419	S-facing section through Path (419), N extent	SMC
2203_2556	SW	14/06/16	Hut 71	General view Building 71 with features 457, 414, 415, 416	SMC
2203_2557	SE	14/06/16	Huts 71, 72	General view Buildings 71 (right) and 72 (left) with 457, 414, 415, 416	SMC
2203_2558	NE	14/06/16	Hut 71	General view Building 71 with features 457, 414, 415, 416	SMC
2203_2559	W	14/06/16	457	Area associated with (457). Entrance to Building 71	SMC
2203_2560	W	14/06/16	Hut 71	Path leading to Hut 71	SMC
2203_2561	W	14/06/16	Hut 71	Path leading to Hut 71 detail of step/threshold	SMC
2203_2562	W	14/06/16	Hut 71	Path leading to Hut 71 detail of step/threshold	SMC
2203_2563	W	14/06/16	Hut 71	Detail of entrance to Building 71	SMC
2203_2564	W	14/06/16	Hut 71	Detail of entrance to Building 71	SMC
2203_2565	vert	14/06/16	Hut 71	Path leading to Hut 71, detail of metal pipe N of path	SMC
2203_2566	W	14/06/16	457	General view of E face Hut 71	SMC
2203_2567	W	14/06/16	457	Sandstone façade Building 71, E-facing elevation, N end	SMC
2203_2568	NW	14/06/16	457	General view sandstone façade of Building 71	SMC
2203_2569	E	14/06/16	457	B71, detail of concrete surface in NE corner with impression for fixture	SMC

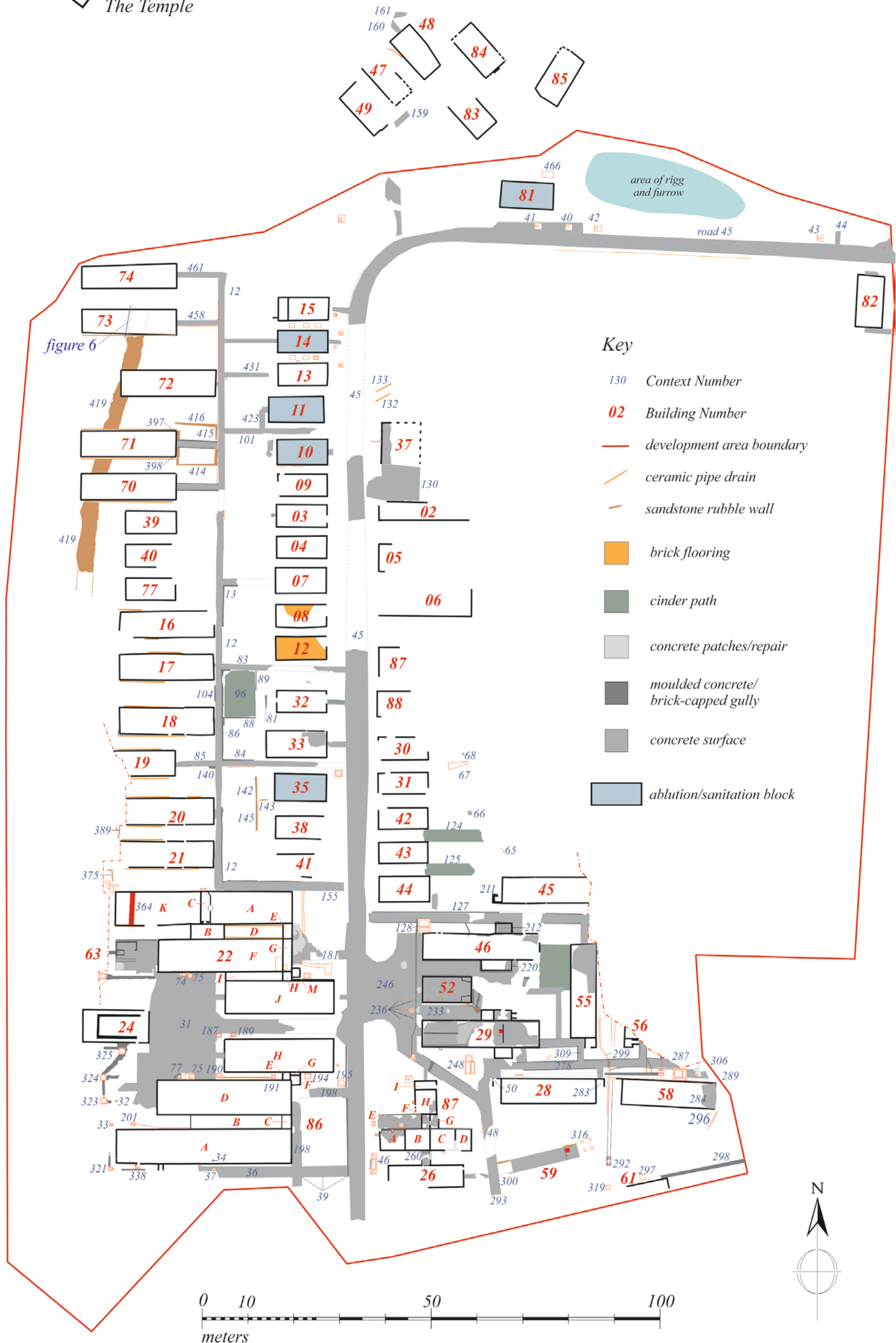
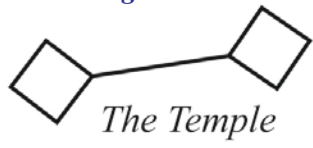
Image No.	Direction Facing	Date	Building / Context No.	Description	Initials
2203_2570	S	14/06/16	457	B71, detail of NE corner 457	SMC
2203_2571	SW	14/06/16	457	B71, detail of NE corner 457	SMC
2203_2572	W	14/06/16	457	Sandstone façade Building 71, E-facing elevation, S end	SMC
2203_2573	SW	14/06/16	457	Detail of sandstone façade 457, NE corner of S end	SMC
2203_2574	NW	14/06/16	457	Detail of sandstone façade 457, S corner of S end	SMC
2203_2575	NW	14/06/16	457	Detail of sandstone façade 457, S corner of S end	SMC
2203_2576	N	14/06/16	457	Detail of sandstone façade 457, S corner of S end	SMC
2203_2577	E	14/06/16	457	B71, sandstone façade 457 and surface at SE corner of Building	SMC
2203_2578	E	14/06/16		General view from Building 71	SMC
2203_2579	E	14/06/16		General view from Building 71	SMC
2203_2580	N	14/06/16	414	Wall [414], S-facing elevation	SMC
2203_2581	W	14/06/16	414	General view Wall [414], SW corner	SMC
2203_2582	W	14/06/16	414	General view Wall [414], E-facing elevation	SMC
2203_2583	W	14/06/16	415	Wall [415], E-facing elevation	SMC
2203_2584	S	14/06/16	416	General view Wall [416], N-facing elevation	SMC
2203_2585	E	14/06/16	416	General view Wall [416]	SMC
2203_2586	S	14/06/16	457, 415	Sandstone façade 457 of B 71 with Wall [415]	SMC
2203_2587	N	14/06/16	414	Wall [414], SE corner	SMC
2203_2588	E	14/06/16	414	Wall [414], W-facing elevation	SMC
2203_2589	SE	14/06/16	414	Wall [414], SE corner	SMC
2203_2590	N	14/06/16		Detail of interior made ground	SMC
2203_2591	E	15/06/16	463, 482, 483	View of path and drains, post-ex	SMC
2203_2592	W	15/06/16	463, 482, 483	View of path and drains, post-ex	SMC
2203_2593	W	15/06/16	463, 482, 483	View of path and drains, post-ex	SMC
2203_2594	N	15/06/16	456	N-S drain. South extent	SMC
2203_2595	N	15/06/16	456	N-S drain. South extent, detail	SMC
2203_2596	N	15/06/16	456	N-S drain. South extent	SMC
2203_2597	W	15/06/16	456	N-S drain. South extent	SMC
2203_2598	W	15/06/16	456	N-S drain. South extent detail	SMC
2203_2599	W	15/06/16	456	N-S drain. South extent detail, S facing section	SMC
2203_2600	S	15/06/16	456	N-S drain. South extent detail, N facing section	SMC
2203_2601	S	15/06/16	456	N-S drain, general view post-ex	SMC
2203_2602	N	15/06/16	456	General view of Drain (456) between Buildings 72 and 71	SMC
2203_2603	N	15/06/16	456	General view of Drain (456) between Buildings 72 and 71	SMC
2203_2604	N	15/06/16	456	General view of Drain (456) between Buildings 72 and 71	SMC
2203_2605	W	15/06/16	456	General view of Drain (456)	SMC
2203_2606	W	15/06/16	456	General view of Drain (456) S of (458)	SMC
2203_2607	N	15/06/16	456	View of slot through Drain (456)	SMC
2203_2608	N	15/06/16	456	S-facing section through Drain (456)	SMC
2203_2609	N	15/06/16	456	General view Drain (456), N extent	SMC
2203_2610	S	15/06/16	456	General view Drain (456), N extent	SMC
2203_2611	S	15/06/16	456	General view Drain (456), S extent	SMC
2203_2612	W	15/06/16	456	Detail of Drain (456) slot N of (458)	SMC

Image No.	Direction Facing	Date	Building / Context No.	Description	Initials
2203_2613	S	15/06/16	456	Detail of Drain (456) slot N of (458)	SMC
2203_2614	S	15/06/16	456	Detail of Drain (456) slot N of (458)	SMC
2203_2615	S	15/06/16	456	Detail of Drain (456) slot N of (458) with pipe	SMC
2203_2616	N	15/06/16	456	Detail of Drain (456) slot N of (458)	SMC
2203_2617	W	15/06/16	461	Path (461) leading to Building 74	SMC
2203_2618	W	15/06/16	461	Path (461) detail of concrete fabric	SMC
2203_2619	E	15/06/16	461	Path (461) detail of sandstone edging	SMC
2203_2620	SW	15/06/16		General view of NW area	SMC
2203_2621	S	15/06/16	462	(462) between Buildings 73 and 72	SMC
2203_2622	S	15/06/16	462	(462) between Buildings 73 and 72	SMC
2203_2623	S	15/06/16	462	(462) between Buildings 73 and 72	SMC
2203_2624	N	15/06/16	462	(462), general view S extent	SMC
2203_2625	W	15/06/16	462	(462), S extent, E-facing elevation	SMC
2203_2626	W	15/06/16	462	(462), S extent, E-facing elevation	SMC
2203_2627	W	15/06/16	459, 460	Paths (459) and (460)	SMC
2203_2628	S	15/06/16	458	Path (458) detail of bricks	SMC
2203_2629	S	15/06/16	458	Path (458) detail of bricks	SMC
2203_2630	W	15/06/16	394, 395, 396	General view of path to Building 71	SMC
2203_2631	W	15/06/16	396, 415	Detail of relationship Wall [415] and brick edging (396)	SMC
2203_2632	W	15/06/16	382	Detail of bricks (382)	SMC
2203_2633	W	15/06/16	382	Detail of bricks (382)	SMC
2203_2634	N	15/06/16	419	S-facing section through Path (419), N extent	SMC
2203_2635	NW	15/06/16	419	S-facing section through Path (419), N extent	SMC
2203_2636	S	15/06/16	419	N-facing section through Path (419), N extent	SMC
2203_2637	E	15/06/16	467	Path (467) N of Building 82	SMC
2203_2638	E	15/06/16	467	Path (467) N of Building 82	SMC
2203_2639	N	15/06/16	467	Path (467) N of Building 82	SMC
2203_2640	W	15/06/16	467	Path (467) N of Building 82, detail of (i)	SMC
2203_2641	W	15/06/16	474	Building 82, detail of (474)	SMC
2203_2642	W	15/06/16	474	Building 82, detail of (474)	SMC
2203_2643	S	15/06/16	474	Building 82, general view (474)	SMC
2203_2644	E	15/06/16	474	Building 82, general view (474)	SMC
2203_2645	NE	15/06/16	468	General view drain pipe (468)	SMC
2203_2646	NE	15/06/16	468	General view drain pipe (468)	SMC
2203_2647	E	15/06/16	469	General view concrete surface (469) S of Building 82	SMC
2203_2648	E	15/06/16	469	General view concrete surface (469) S of Building 82	SMC
2203_2649	E	15/06/16	469	General view concrete surface (469) S of Building 82	SMC
2203_2650	W	15/06/16	469	General view concrete surface (469) S of Building 82	SMC
2203_2651	W	17/06/16	469, 470, 475	General view steps (470) with wall footings [475], Building 82	SMC
2203_2652	W	17/06/16	469, 470, 475	General view steps (470) with wall footings [475], Building 82	SMC
2203_2653	N	17/06/16	469, 470, 475	General view steps (470) with wall footings [475], Building 82	SMC
2203_2654	N	17/06/16	469, 470, 475	Steps (470) with wall footings [475], Building 82 detail	SMC
2203_2655	N	17/06/16	475	Steps (470) with wall footings [475], Building 82 detail W end	SMC

Image No.	Direction Facing	Date	Building / Context No.	Description	Initials
2203_2656	W	17/06/16	475	Steps (470) with wall footings [475], Building 82 detail W end	SMC
2203_2657	S	17/06/16	469, 475	Steps (470) with wall footings [475], Building 82 detail S side	SMC
2203_2658	E	17/06/16	469, 470, 475	General view steps (470) with wall footings [475], Building 82	SMC
2203_2659	N	17/06/16	470	Detail of step scar (470)	SMC
2203_2660	N	17/06/16	Hut 82	General view Building 82, exterior S face	SMC
2203_2661	N	17/06/16	Hut 82	General view Building 82, exterior S face	SMC
2203_2662	NE	17/06/16	Hut 82	General view Building 82	SMC
2203_2663	E	17/06/16	Hut 82	Building 82 W wall W-facing elevation	SMC
2203_2664	E	17/06/16	Hut 82	Building 82 W wall W-facing elevation	SMC
2203_2665	SE	17/06/16	Hut 82	Building 82 W wall W-facing elevation	SMC
2203_2666	SE	17/06/16	Hut 82	Building 82 W wall W-facing elevation	SMC
2203_2667	SE	17/06/16	Hut 82	Building 82 W wall W-facing elevation	SMC
2203_2668	NE	17/06/16	Hut 82	Building 82 W wall W-facing elevation	SMC
2203_2669	E	17/06/16	Hut 82	Building 82 general view W end	SMC
2203_2670	E	17/06/16	Hut 82	Building 82 W wall W-facing elevation, detail	SMC
2203_2671	E	17/06/16	Hut 82	Building 82 W wall W-facing elevation	SMC
2203_2672	SE	17/06/16	Hut 82	General view Building 82 interior	SMC
2203_2673	E	17/06/16	Hut 82	Building 82 interior, NE corner	SMC
2203_2674	N	17/06/16	Hut 82	Building 82 interior, N wall	SMC
2203_2675	SW	17/06/16	Hut 82	Building 82 interior, E wall	SMC
2203_2676	W	17/06/16	Hut 82	Building 82 interior, E wall detail	SMC
2203_2677	S	17/06/16	Hut 82	Building 82 interior, S end	SMC
2203_2678	N	17/06/16	Hut 82	Building 82 interior, S end	SMC
2203_2679	NW	17/06/16	Hut 82	Building 82 interior, S end	SMC
2203_2680	SE	17/06/16	Hut 82	Building 82 interior, S end	SMC
2203_2681	NE	17/06/16	Hut 82	Building 82 interior, S end	SMC
2203_2682	N	17/06/16	Hut 82	S-facing section through fill of Building 82	SMC
2203_2683	E	17/06/16		Finds shot: structural elements not retained from Hut 82	SMC
2203_2684	W	17/06/16	Hut 81	General view Building 81	DS
2203_2685	N	17/06/16	Hut 81	General view Building 81	DS
2203_2686-2757	N	17/06/16		General site views, aerial shot	SWC
2203_2758		17/06/16		Huts 83, general view.	TOA
2203_2759		17/06/16		Huts 83, general view.	TOA
2203_2760		17/06/16		Huts 83, general view.	TOA
2203_2761		17/06/16		Huts 83-85, general shots	TOA
2203_2762		17/06/16		Huts 83-85, general shots	TOA
2203_2763		17/06/16		Huts 83-85, general shots	TOA
2203_2764		17/06/16		Huts 83-85, general shots	TOA
2203_2765		17/06/16		Huts 83-85, general shots	TOA
2203_2766		17/06/16		Huts 83-85, general shots	TOA
2203_2767		17/06/16		Huts 83-85, general shots	TOA
2203_2768		17/06/16		Huts 83-85, general shots	TOA
2203_2769		17/06/16		Huts 83-85, general shots	TOA
2203_2770	NW	28/06/16	Hut 74	Working shot - digging out Hut 74	SWC
2203_2771	NW	28/06/16	Hut 74	Working shot - digging out Hut 74	SWC
2203_2772	NW	28/06/16	Hut 74	Working shot - digging out Hut 74	SWC
2203_2773	E	28/06/16	Hut 73	Hut 73, yellow line shows section line	SWC
2203_2774	E	28/06/16	Hut 73	Hut 73, yellow line shows section line	SWC

Image No.	Direction Facing	Date	Building / Context No.	Description	Initials
2203_2775	E	28/06/16		Working shot - digging out huts	SWC
2203_2776	SE	28/06/16		Working shot - digging out huts	SWC
2203_2777	SE	28/06/16		Working shot - digging out huts	SWC
2203_2778	E	28/06/16	Hut 73	Working shot - digging of section across Hut 73	SWC
2203_2779	W	29/06/16	Hut 73	Hut 73 taped off	SWC
2203_2780	NW	29/06/16	Hut 73	Hut 73 taped off	SWC
2203_2781	N	30/06/16	Hut 73	Hut 73, Surface (419) cleaned	SWC
2203_2782	W	30/06/16	Hut 73	Hut 73, Surface (419) cleaned	SWC
2203_2783	W	30/06/16	Hut 73	Hut 73, Surface (419) cleaned	SWC
2203_2784	W	30/06/16	Hut 73	Hut 73, Surface (419) cleaned	SWC
2203_2785	S	30/06/16	Hut 73	Hut 73, Surface (419) cleaned	SWC
2203_2786	E/V	30/06/16	Hut 73	Hut 73, Surface (419) cleaned	SWC
2203_2787	E/V	30/06/16	Hut 73	Hut 73, Surface (419) cleaned	SWC
2203_2788	E/V	30/06/16	Hut 73	Hut 73, shows surface (419) truncated by S wall of Hut 73	SWC
2203_2789	E/V	30/06/16	Hut 73	Hut 73, shows surface (419) truncated by S wall of Hut 73	SWC
2203_2790	W	30/06/16	Hut 73	E-facing section through Hut 73, mid-ex	SWC
2203_2791	W	30/06/16	Hut 73	E-facing section through Hut 73, mid-ex	SWC
2203_2792	W	30/06/16	Hut 73	E-facing section through Hut 73, mid-ex	SWC
2203_2793	W	30/06/16	Hut 73	E-facing section through Hut 73, mid-ex	SWC
2203_2794	W	30/06/16	Hut 73	E-facing section through Hut 73, mid-ex	SWC
2203_2795	W	30/06/16	Hut 73	E-facing section through Hut 73, mid-ex	SWC
2203_2796	NW	30/06/16	Hut 73	Oblique shot of E-facing section through Hut 73 following removal of (419)	SWC
2203_2797	NW	30/06/16	Hut 73	Oblique shot of E-facing section through Hut 73 following removal of (419)	SWC
2203_2798	W	01/07/16	Hut 73	E-facing section through Hut 73, post-ex	SWC
2203_2799	WNW	01/07/16	Hut 73	Oblique shot of E-facing section through Hut 73, post-ex	SWC
2203_2800	W	01/07/16	Hut 73	S half of section through Hut 73	SWC
2203_2801	W	01/07/16	Hut 73	N half of section through Hut 73	SWC
2203_2802	W	01/07/16	Hut 73	Mid part of section through Hut 73	SWC
2203_2803	W	01/07/16	Hut 73	N end of section through Hut 73	SWC
2203_2804	W	01/07/16	Hut 73	Detail of section through Hut 73 (running S-N)	SWC
2203_2805	W	01/07/16	Hut 73	Detail of section through Hut 73 (running S-N)	SWC
2203_2806	W	01/07/16	Hut 73	Detail of section through Hut 73 (running S-N)	SWC
2203_2807	W	01/07/16	Hut 73	Detail of section through Hut 73 (running S-N)	SWC
2203_2808	W	01/07/16	Hut 73	Detail of section through Hut 73 (running S-N)	SWC
2203_2809	W	01/07/16	Hut 73	Detail of section through Hut 73 (running S-N)	SWC
2203_2810	W	01/07/16	Hut 73	Detail of section through Hut 73 (running S-N)	SWC
2203_2811	W	01/07/16	Hut 73	Detail of section through Hut 73 (running S-N)	SWC
2203_2812	W	01/07/16	Hut 73	Record shots of section through Hut 73 in detail	SWC
2203_2813	W	01/07/16	Hut 73	Record shots of section through Hut 73 in detail	SWC
2203_2814	W	01/07/16	Hut 73	Record shots of section through Hut 73 in detail	SWC
2203_2815	W	01/07/16	Hut 73	Record shots of section through Hut 73 in detail	SWC
2203_2816	W	01/07/16	Hut 73	Record shots of section through Hut 73 in detail	SWC
2203_2817	NW	01/07/16	Hut 73	Record shots of section through Hut 73, post-ex	SWC
2203_2818	NW	01/07/16	Hut 73	Record shots of section through Hut 73, post-ex	SWC
2203_2819	NW	01/07/16	Hut 73	Record shots of section through Hut 73, post-ex	SWC
2203_2820	SW	01/07/16	Hut 73	Record shots of section through Hut 73, post-ex	SWC
2203_2821	SW	01/07/16	Hut 73	Record shots of section through Hut 73, post-ex	SWC

Appendix F Figures 4 and 5 at A3





*Dumfries House Farm Education Centre
Air Photo with Identified Buildings*