

LANCASTER UNIVERSITY
ARCHAEOLOGICAL UNIT



PROJECT:

Drigg Evaluation

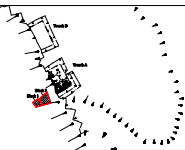
DRAWING No:

10




DRAWN BY: DWE

DATE: 2/2001

LOCATION:



KEY

-  Peat
-  Burnt Layer
-  Wood cross section

TITLE:

Sections of Blocks 1 and 2

COMMISSIONED BY:

English Heritage