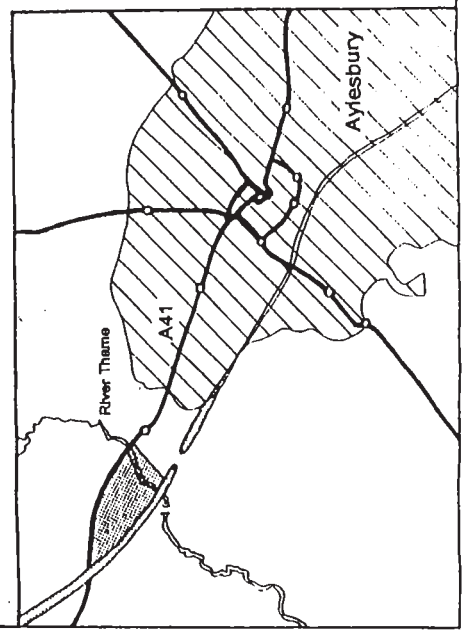
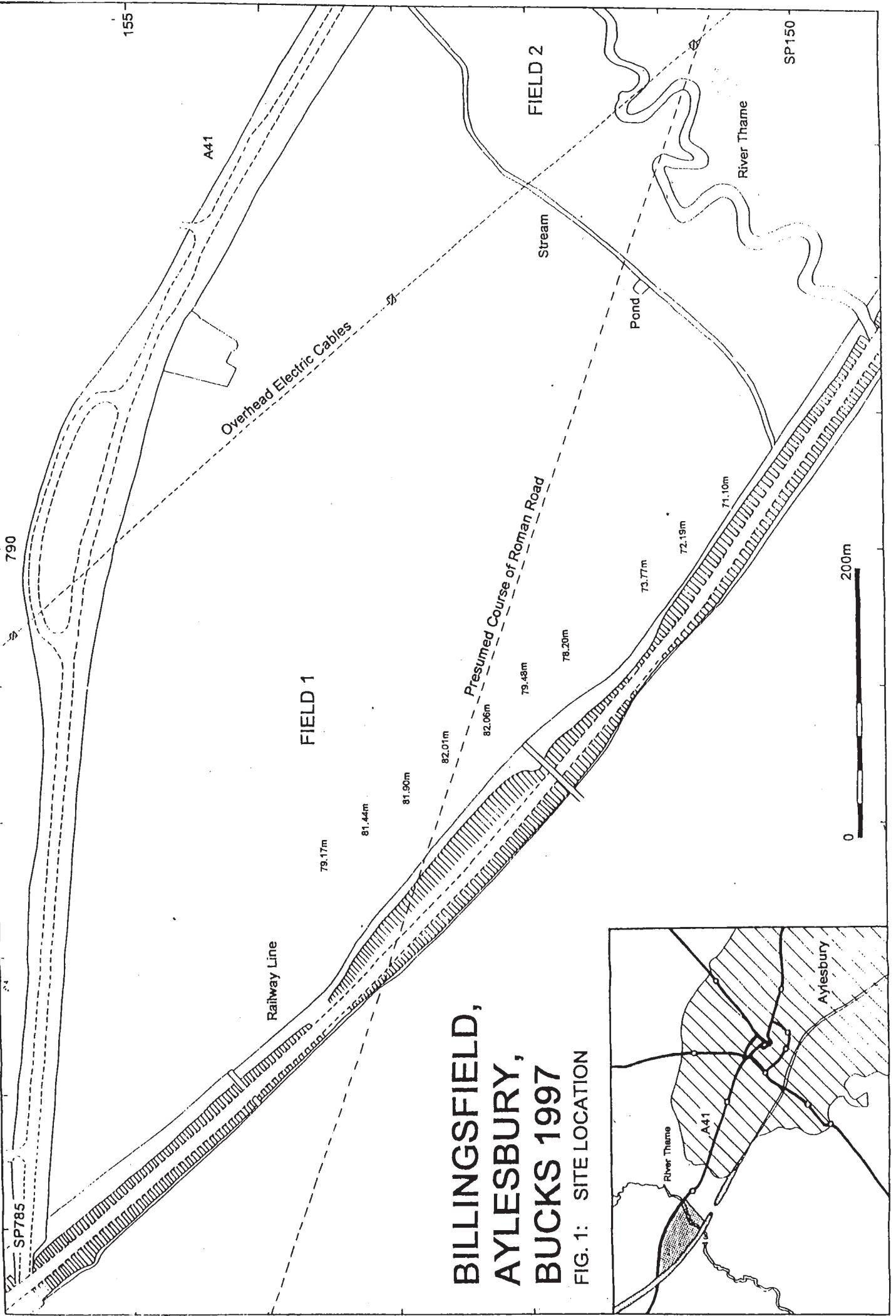
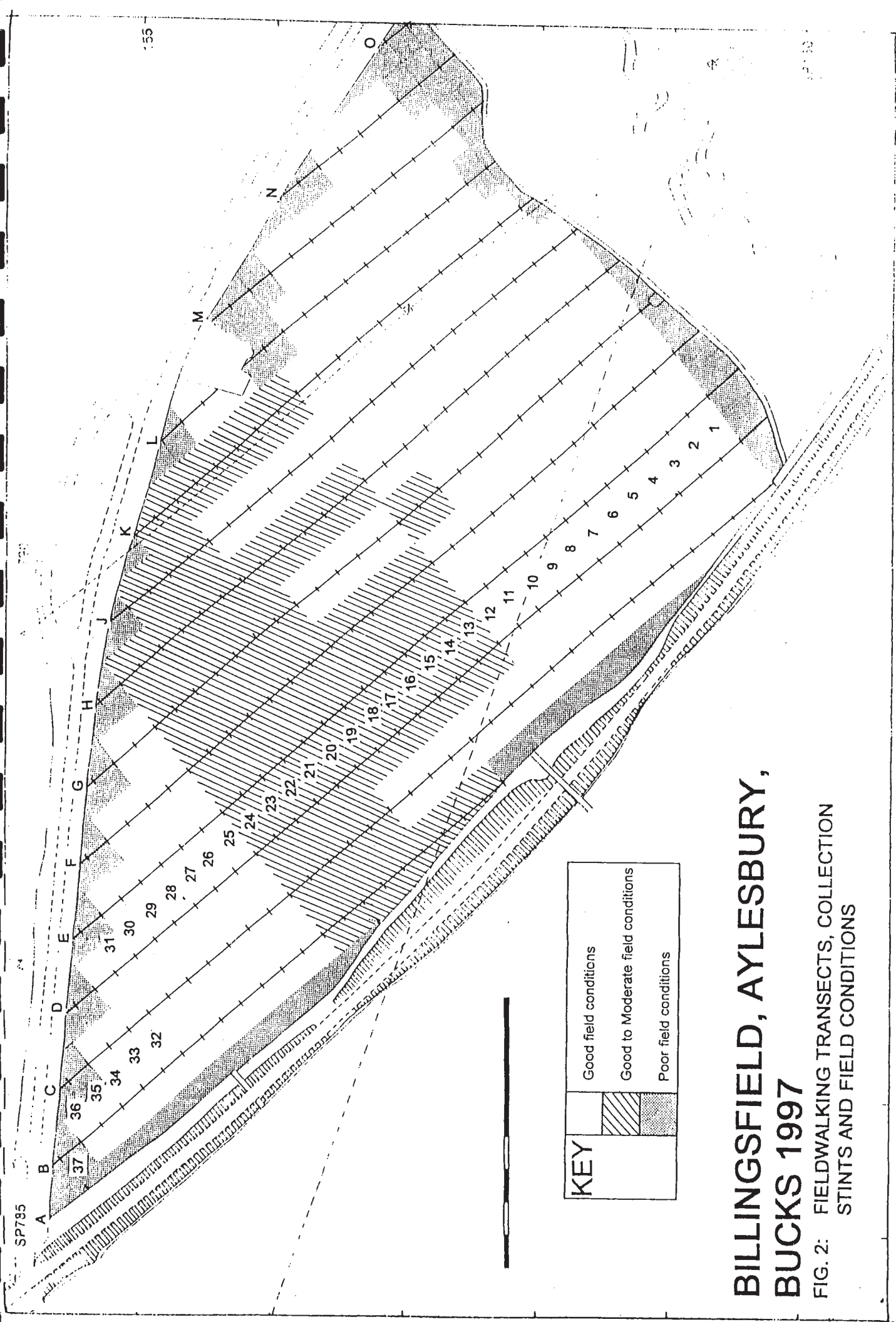


BILLINGSFIELD, AYLESBURY, BUCKS 1997

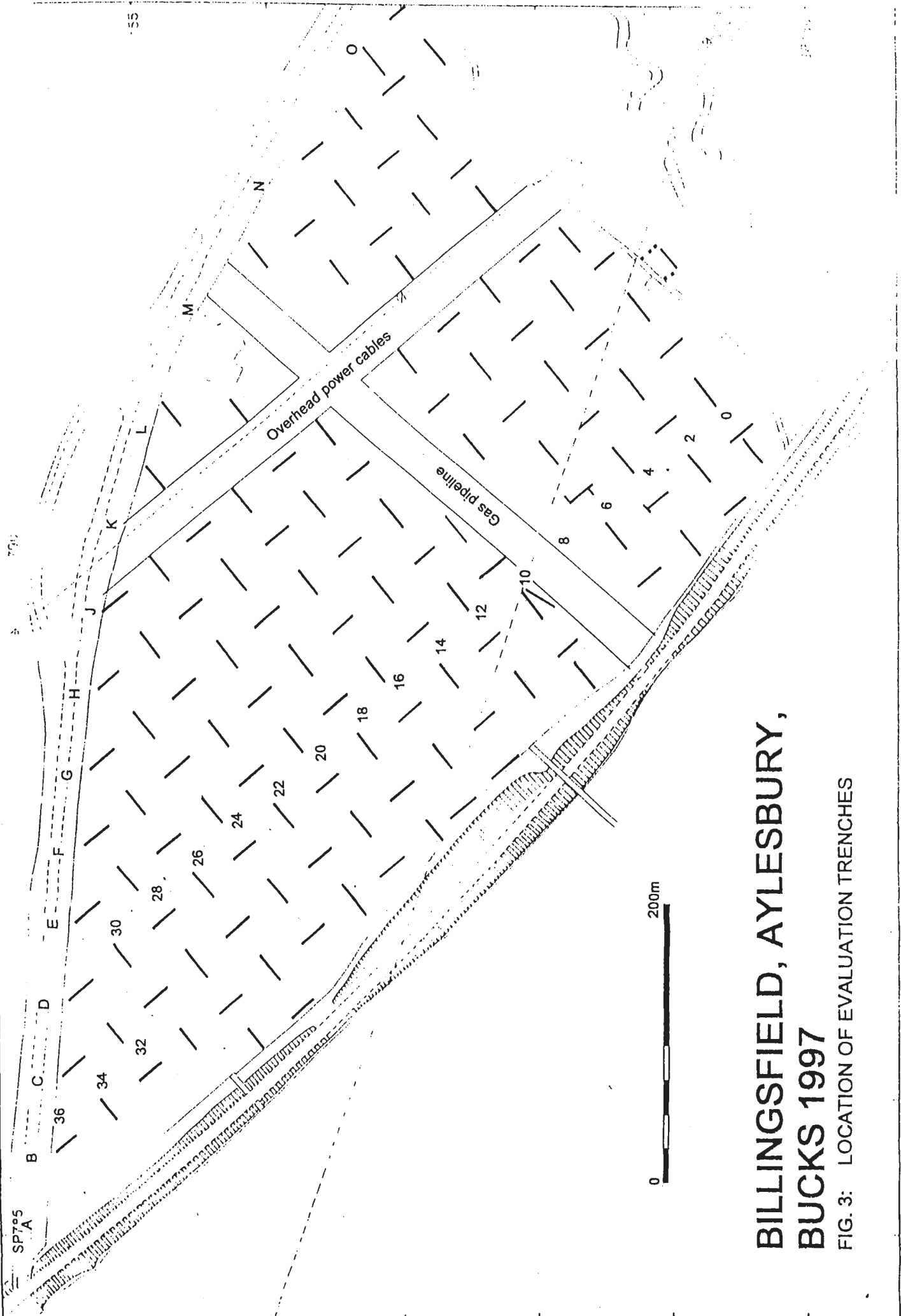
FIG. 1: SITE LOCATION





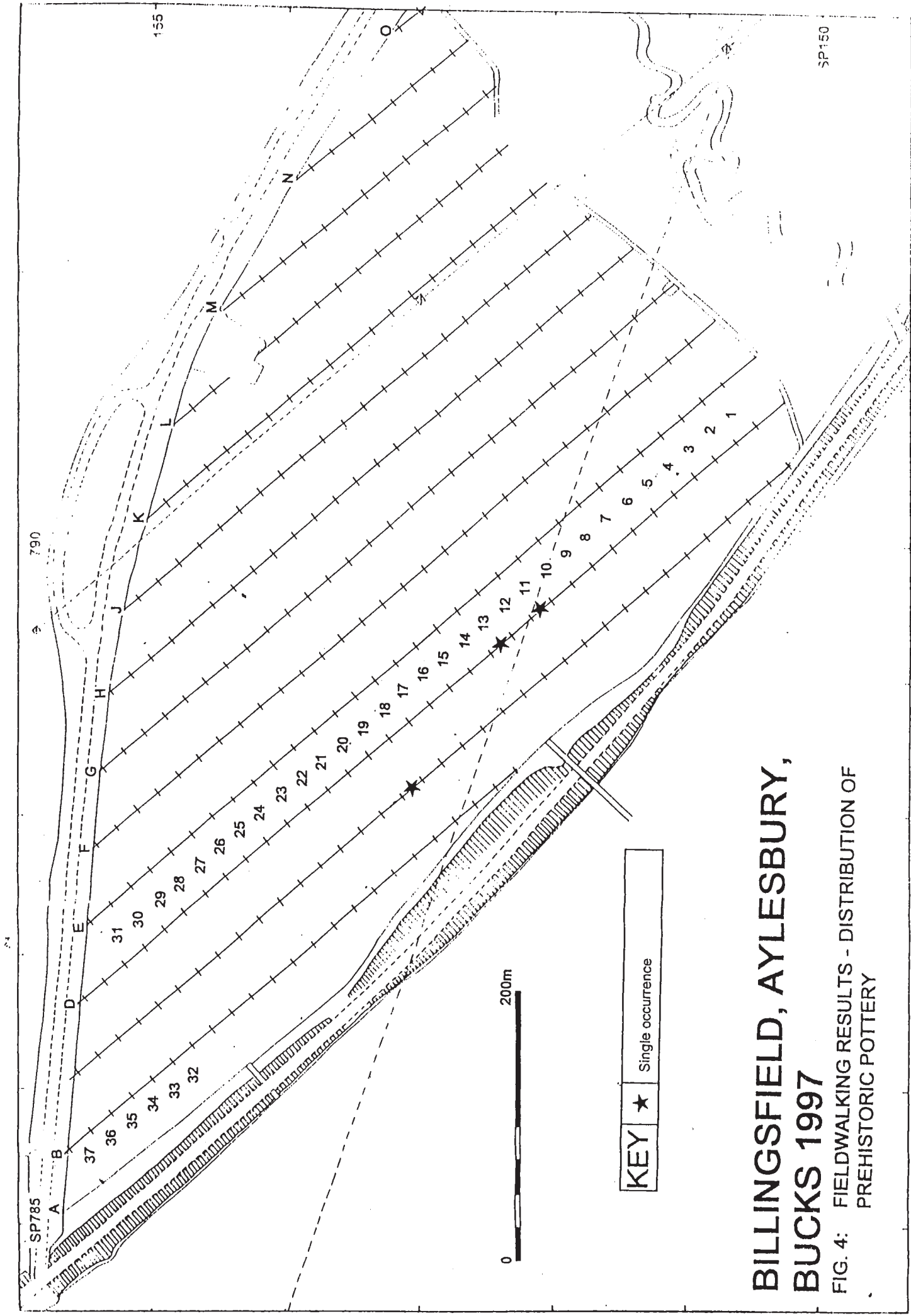
BILLINGSFIELD, AYLESBURY, BUCKS 1997

FIG. 2: FIELDWALKING TRANSECTS, COLLECTION
STINTS AND FIELD CONDITIONS



**BILLINGSFIELD, AYLESBURY,
BUCKS 1997**

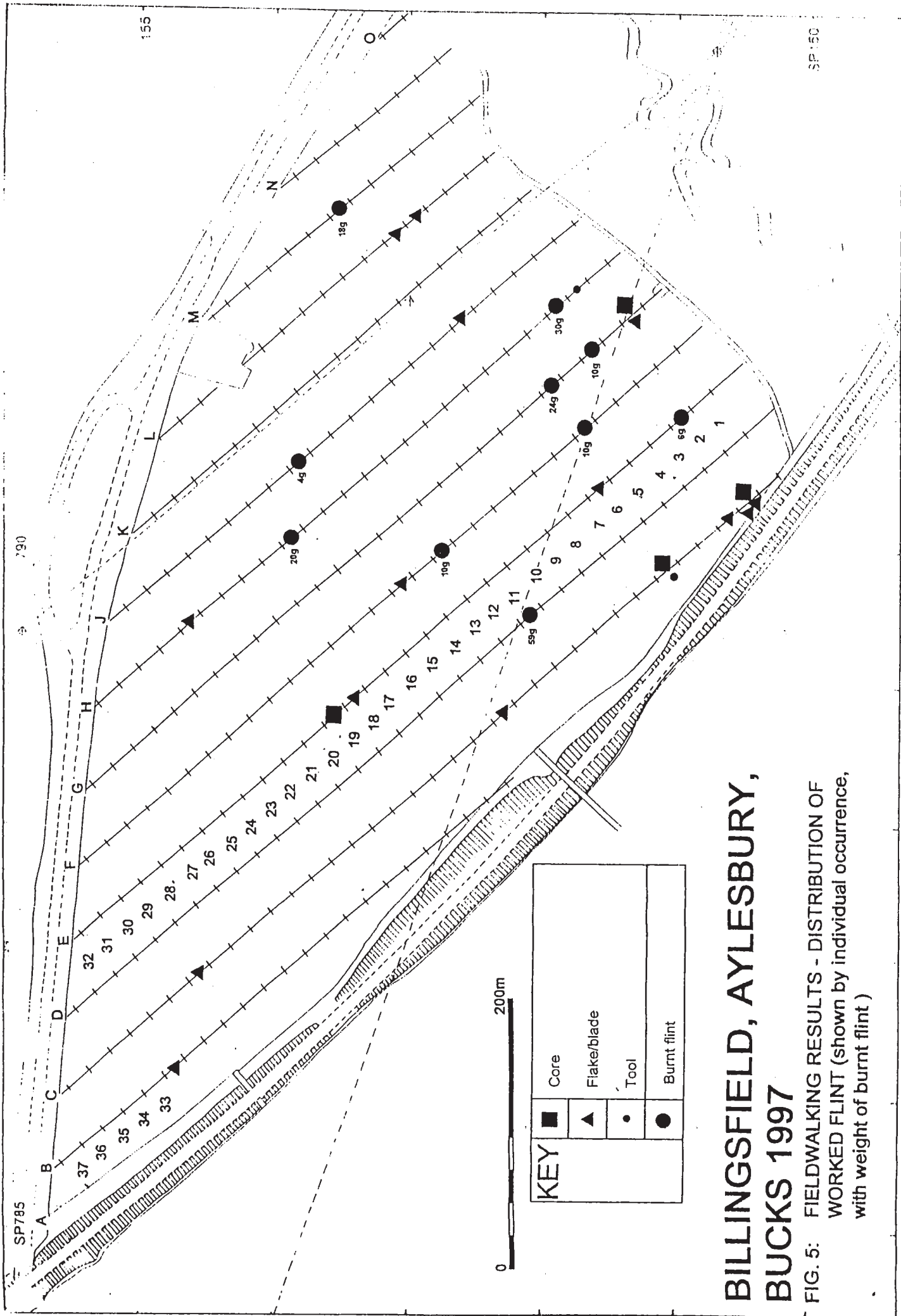
FIG. 3: LOCATION OF EVALUATION TRENCHES



BILLINGSFIELD, AYLESBURY, BUCKS 1997

FIG. 4: FIELDWALKING RESULTS - DISTRIBUTION OF
PREHISTORIC POTTERY

SP150



BILLINGSFIELD, AYLESBURY, BUCKS 1997

FIG. 5: FIELDWALKING RESULTS - DISTRIBUTION OF
WORKED FLINT (shown by individual occurrence,
with weight of burnt flint)

KEY	■	Core
	▲	Flake/blade
	•	Tool
	●	Burnt flint

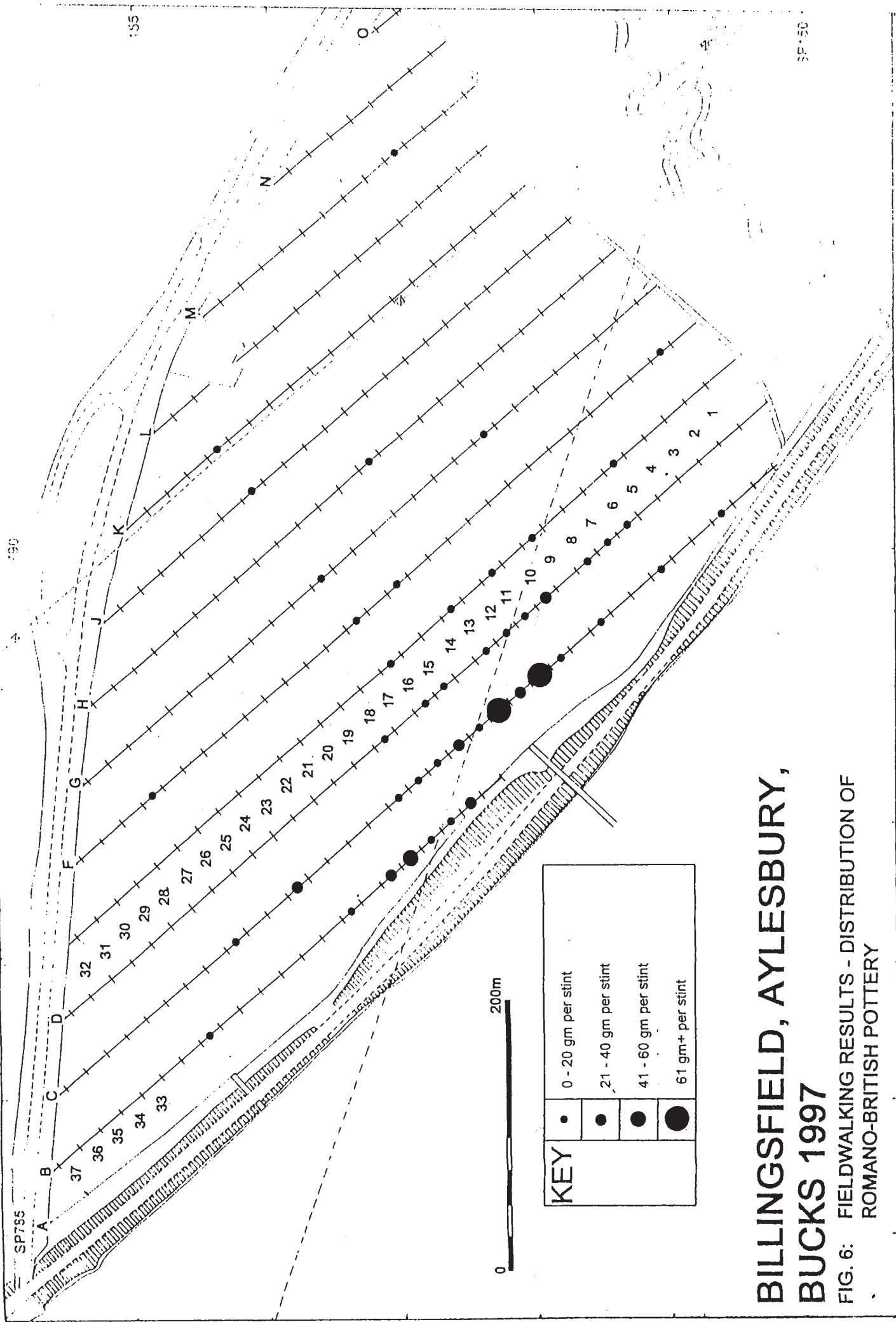
0 200m

SP. 50

155

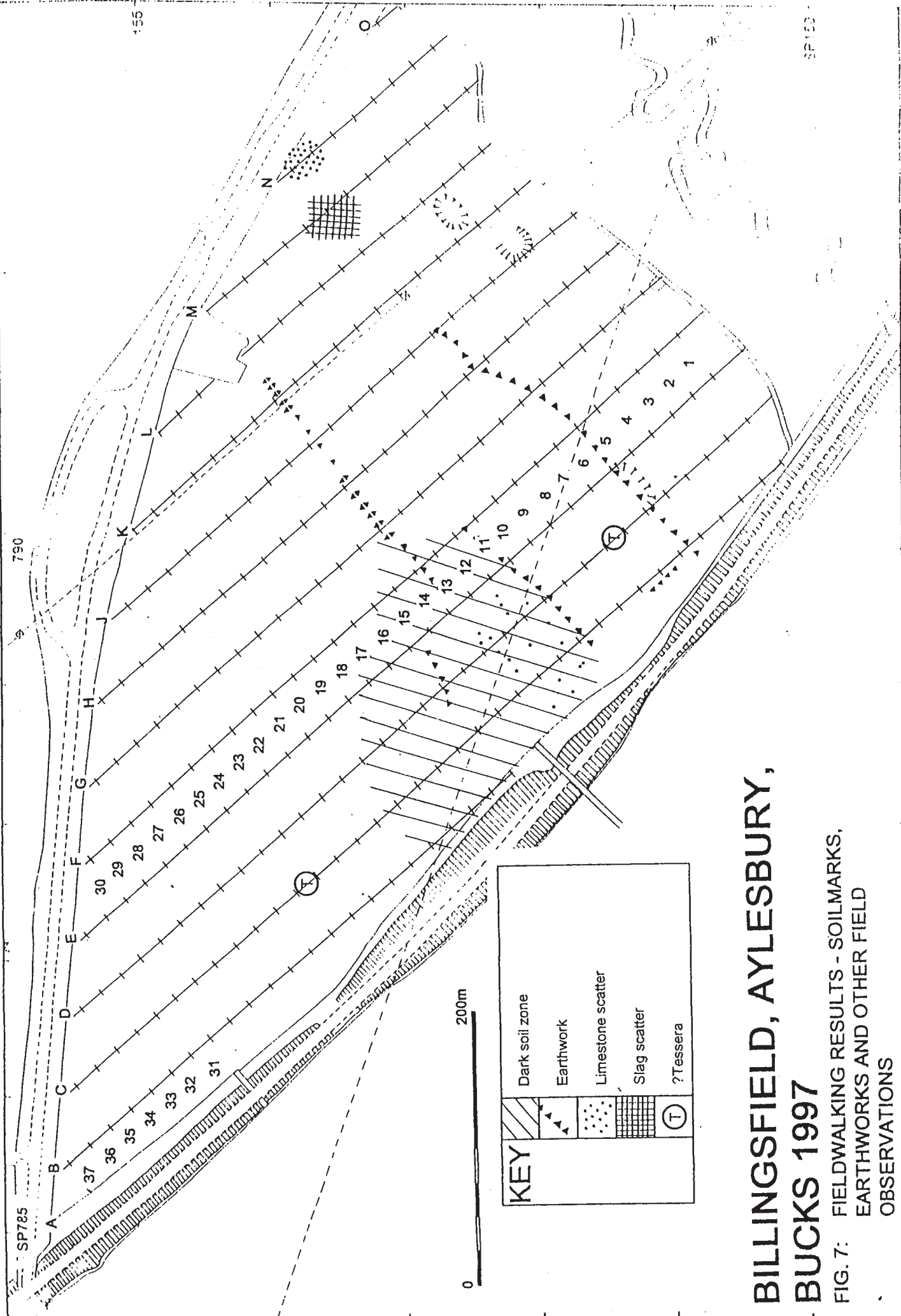
790

SP785



BILLINGSFIELD, AYLESBURY, BUCKS 1997

FIG. 6: FIELDWALKING RESULTS - DISTRIBUTION OF ROMANO-BRITISH POTTERY



BILLINGSFIELD, AYLESBURY, BUCKS 1997

FIG. 7: FIELDWALKING RESULTS - SOILMARKS,
EARTHWORKS AND OTHER FIELD
OBSERVATIONS






SP150

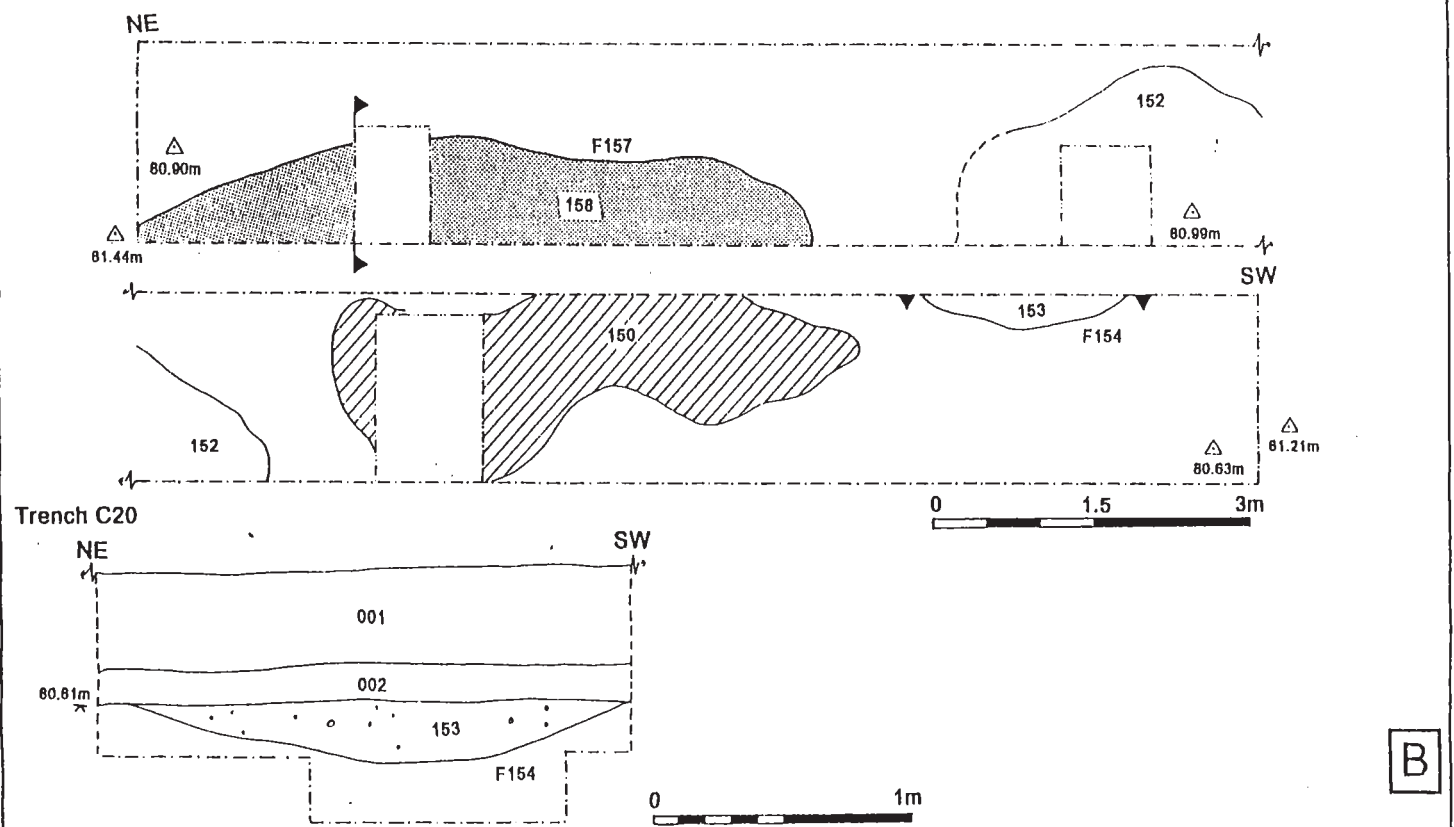
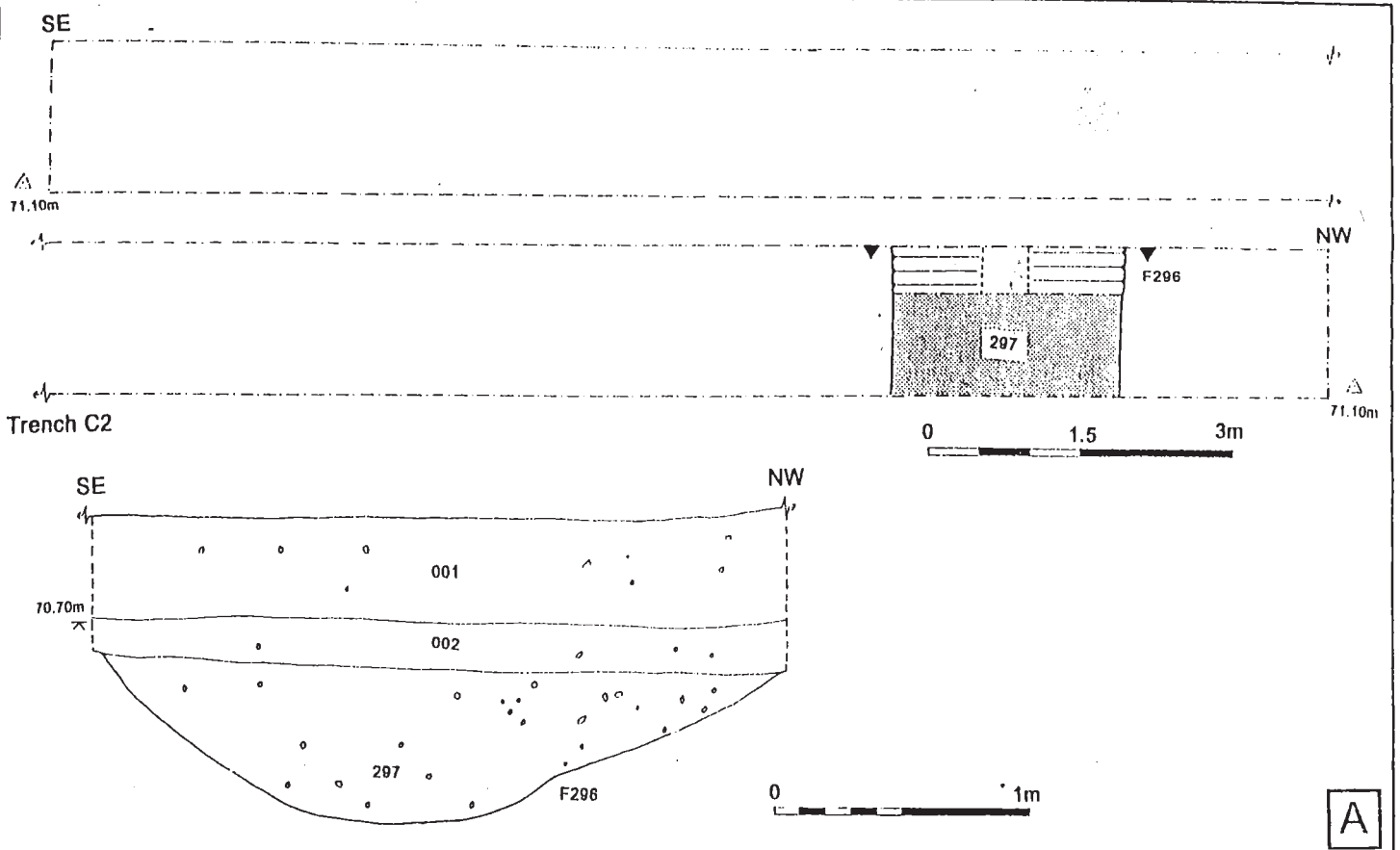
790

155

SP785

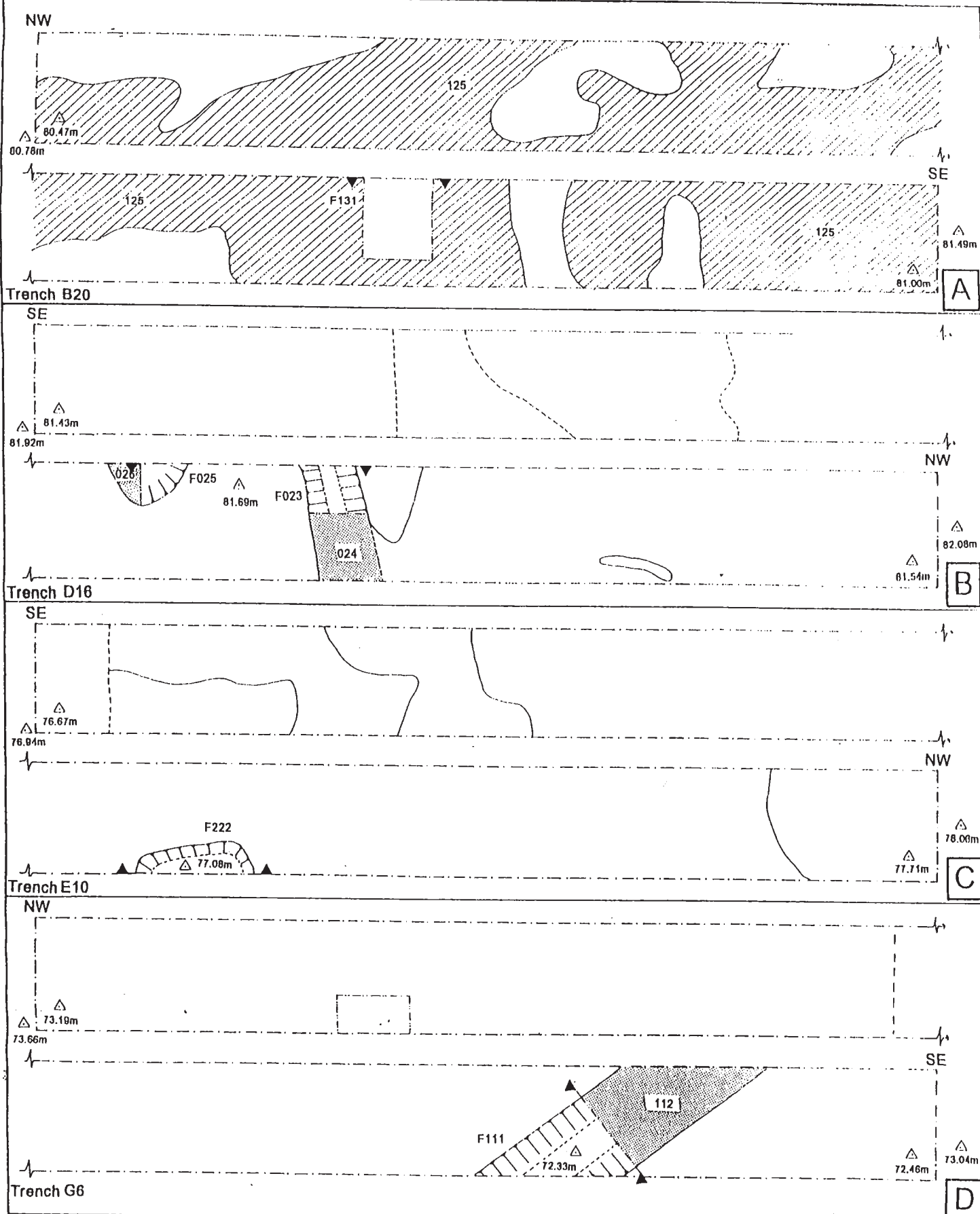
200m

KEY		Dark soil zone
		Earthwork
		Limestone scatter
		Slag scatter
		?Tessera



BILLINGSFIELD, AYLESBURY, BUCKS 1997

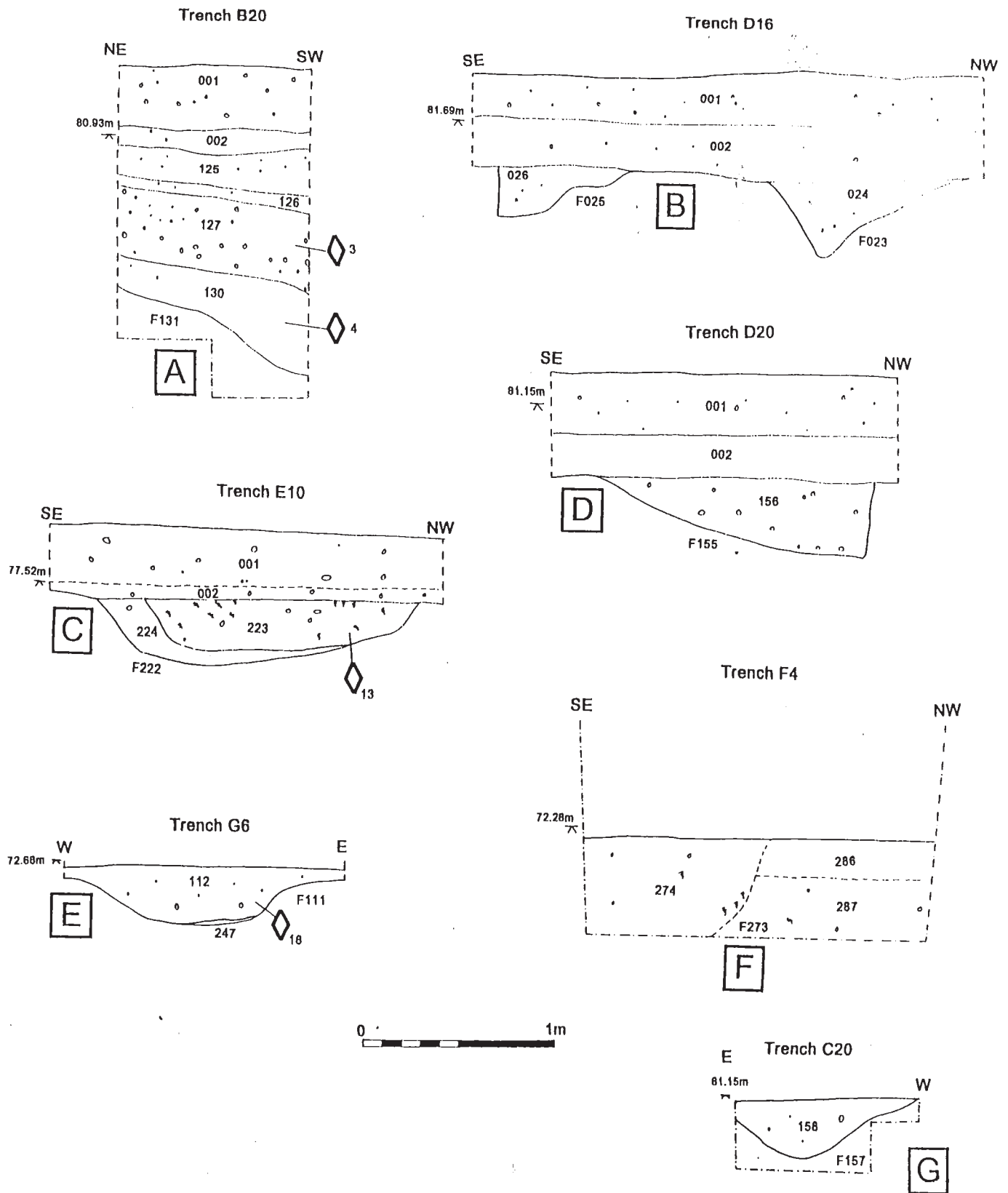
FIG. 8: EVALUATION TRENCHES: PLANS AND SECTIONS OF POSSIBLE PREHISTORIC FEATURES



BILLINGSFIELD, AYLESBURY, BUCKS 1997

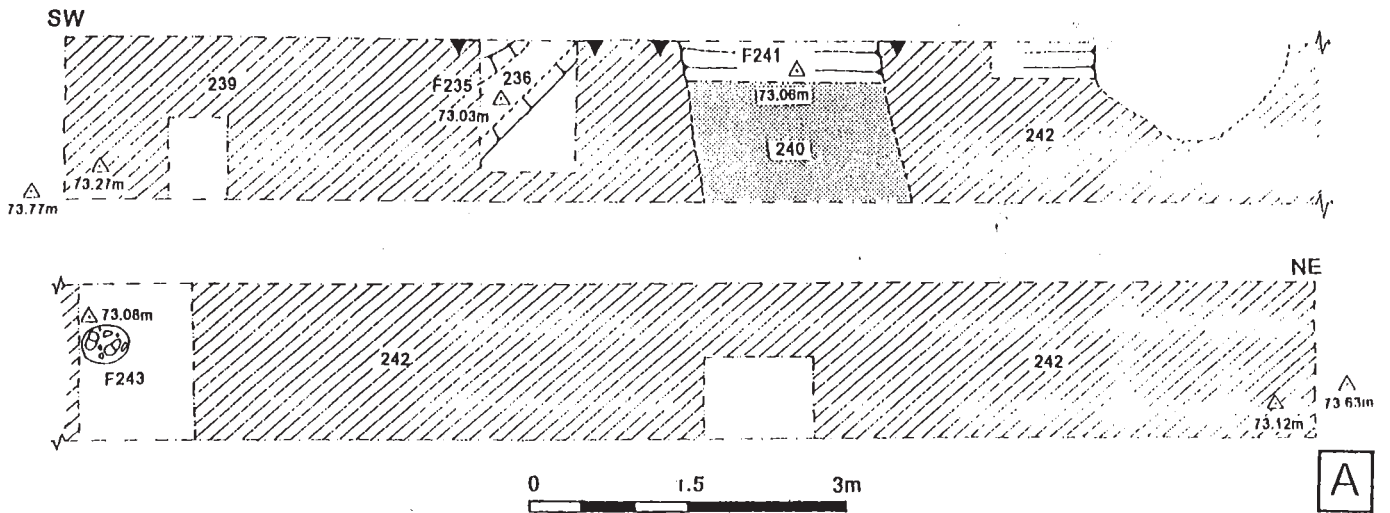
FIG. 9: EVALUATION TRENCHES: PLANS OF LATE
IRON AGE/EARLY ROMANO-BRITISH
FEATURES



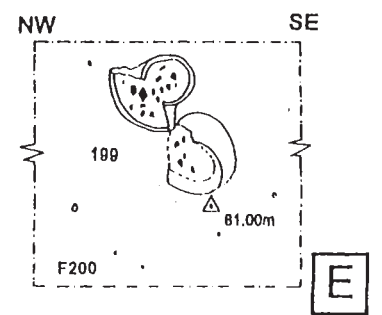
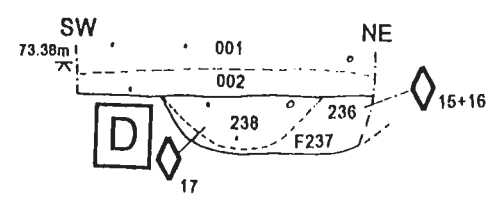
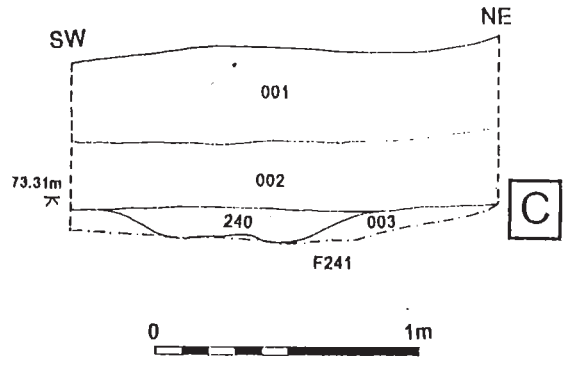
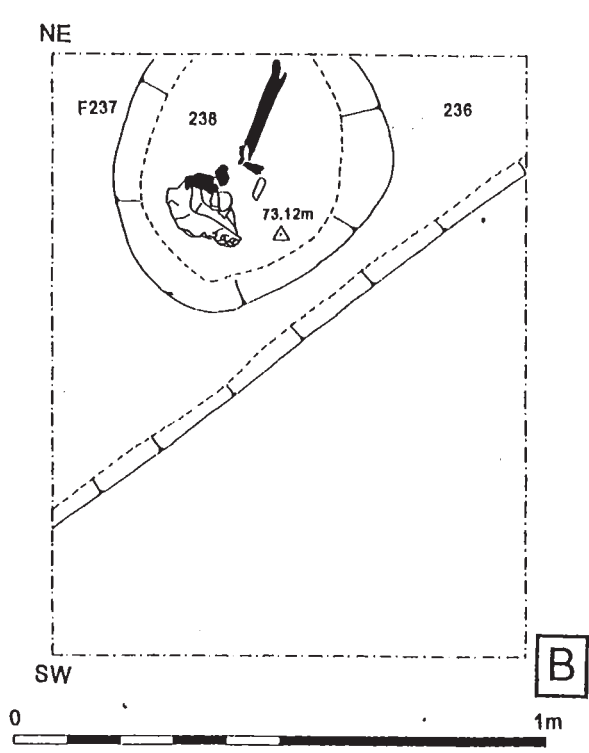


BILLINGSFIELD, AYLESBURY, BUCKS 1997

FIG. 10: EVALUATION TRENCHES: SECTIONS OF LATE IRON AGE/EARLY ROMANO-BRITISH FEATURES

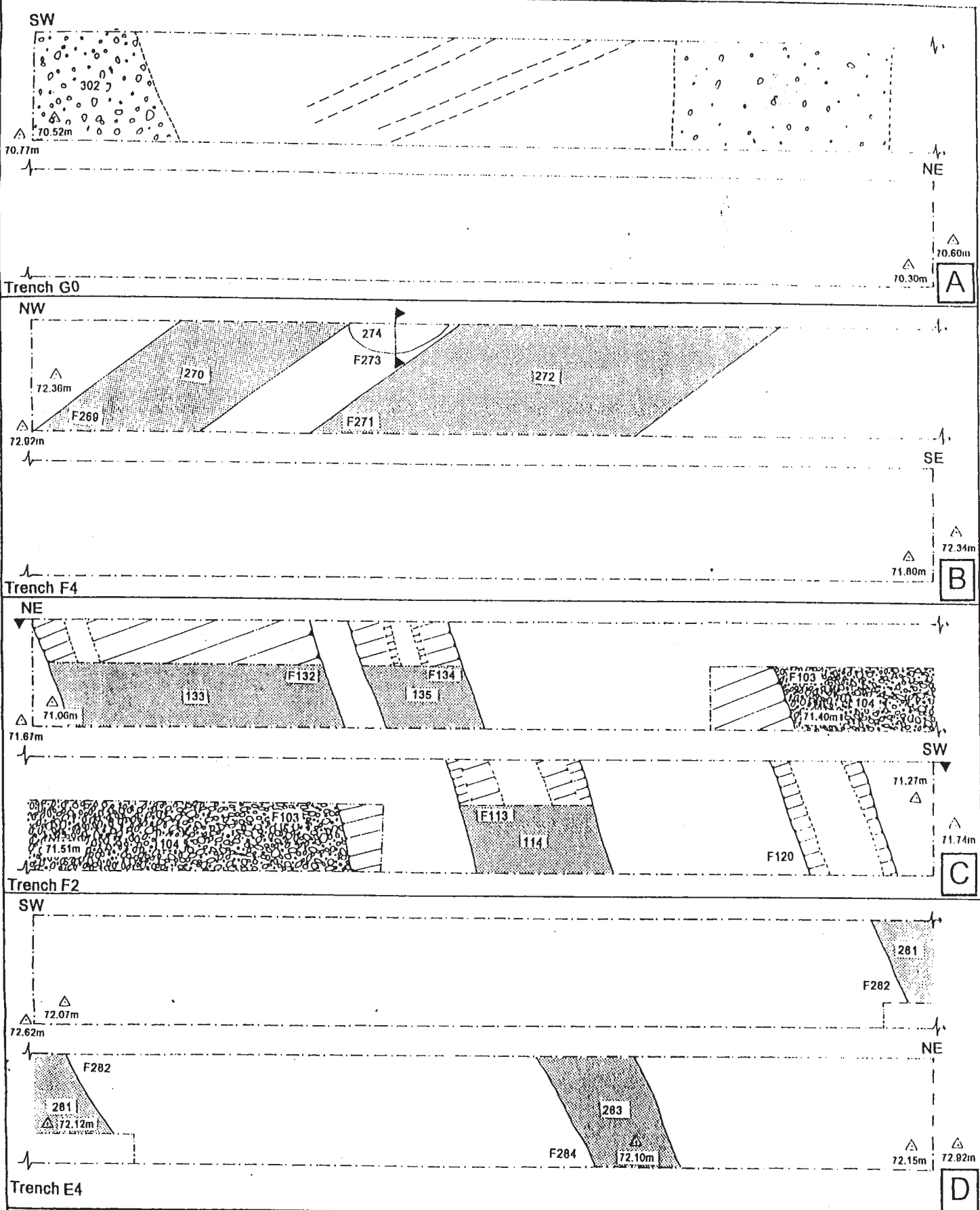


Trench F6



BILLINGSFIELD, AYLESBURY, BUCKS 1997

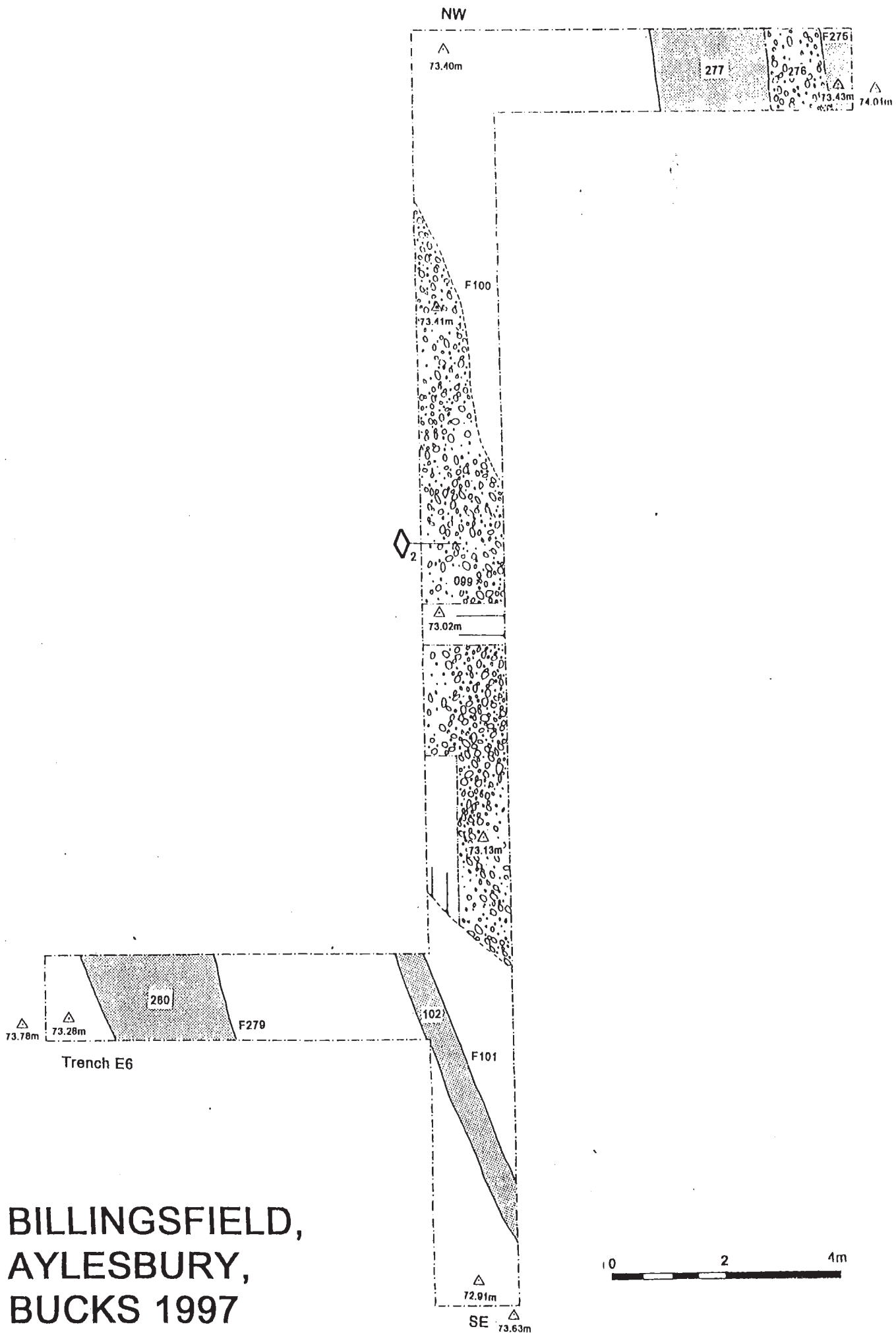
FIG. 11: EVALUATION TRENCHES: PLANS AND SECTIONS OF LATE IRON AGE/EARLY ROMANO-BRITISH FEATURES



BILLINGSFIELD, AYLESBURY, BUCKS 1997

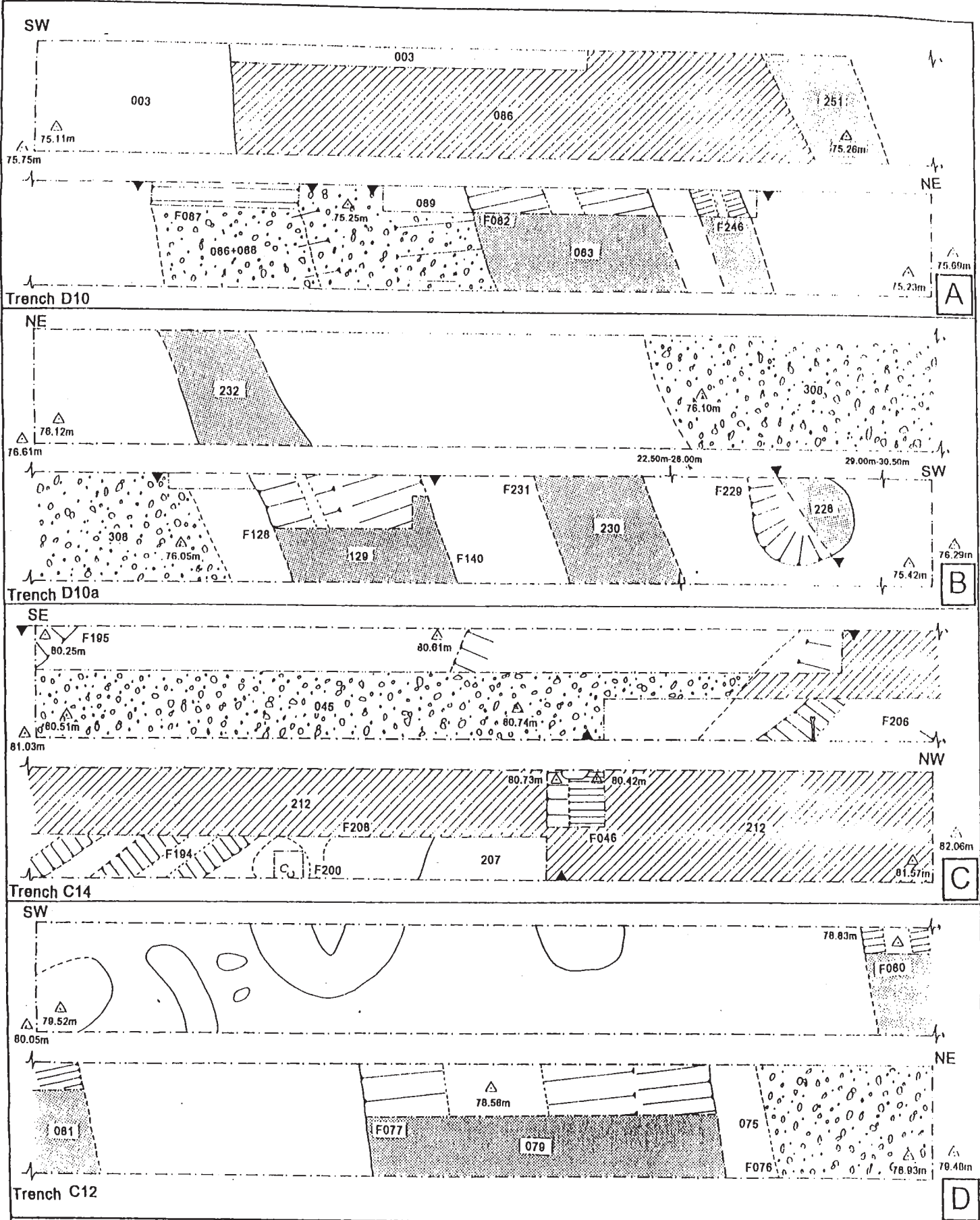
FIG. 12: EVALUATION TRENCHES: PLANS OF ROMAN ROAD FEATURES





**BILLINGSFIELD,
AYLESBURY,
BUCKS 1997**

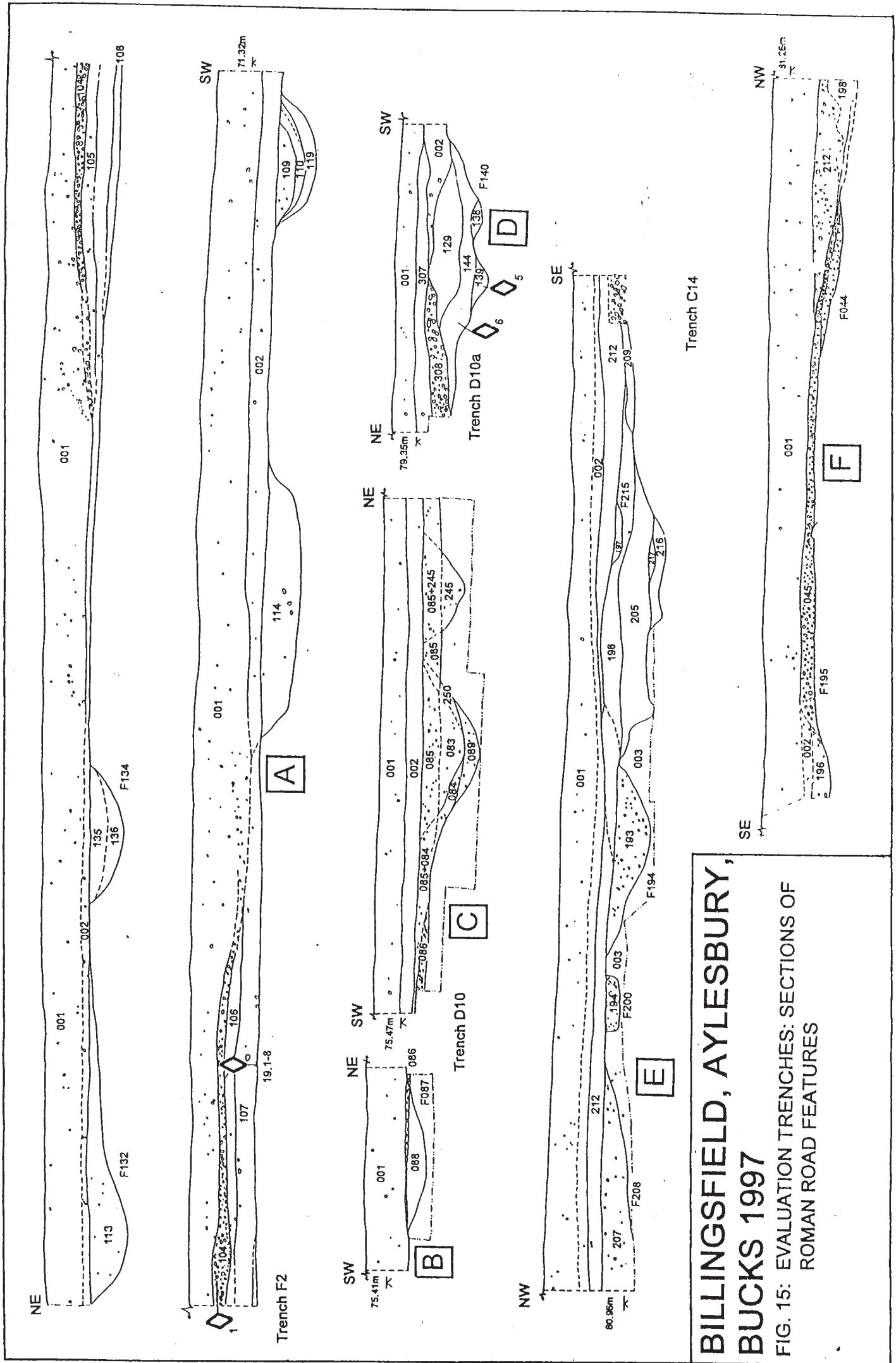
**FIG. 13: EVALUATION TRENCHES: PLAN
OF ROMAN ROAD FEATURES**



BILLINGSFIELD, AYLESBURY, BUCKS 1997

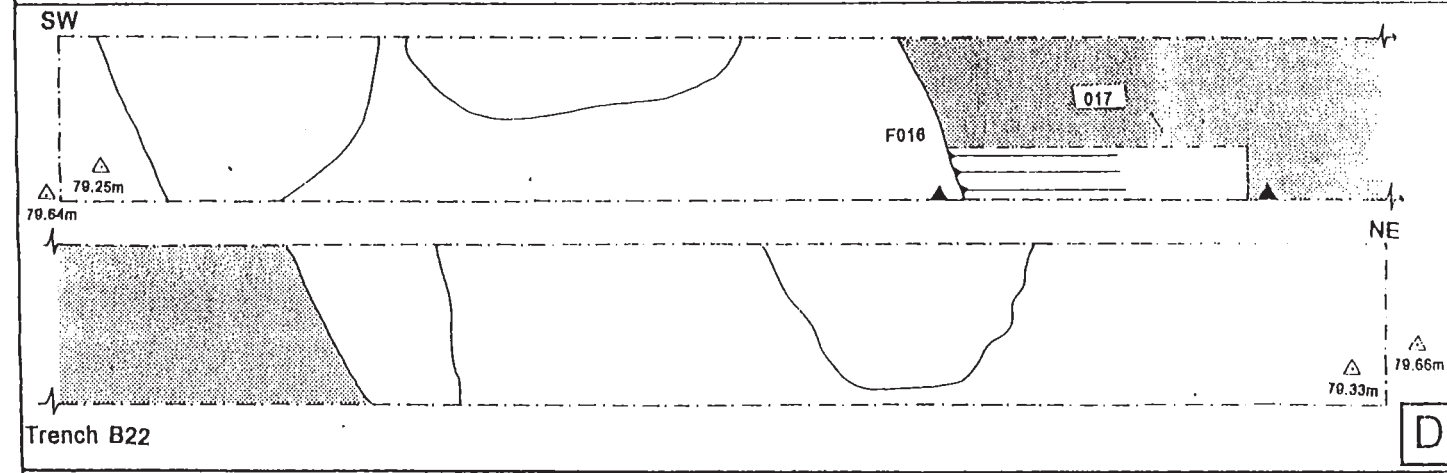
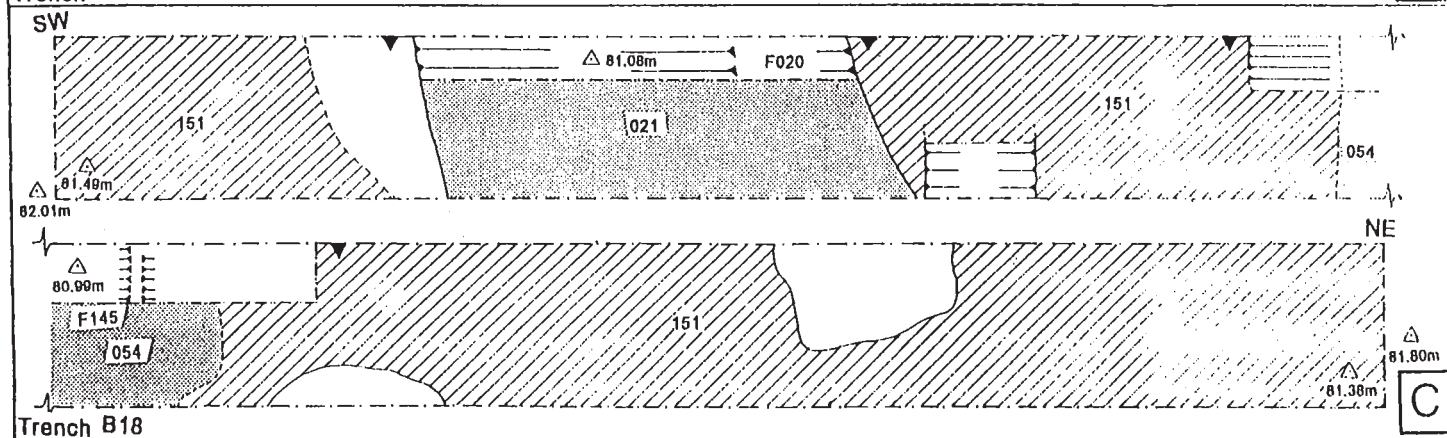
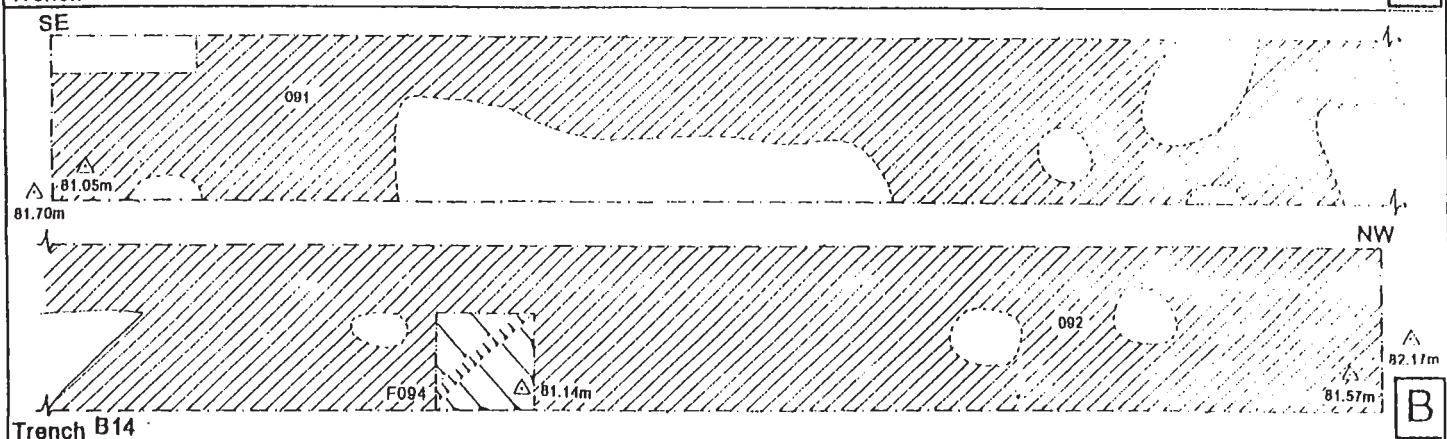
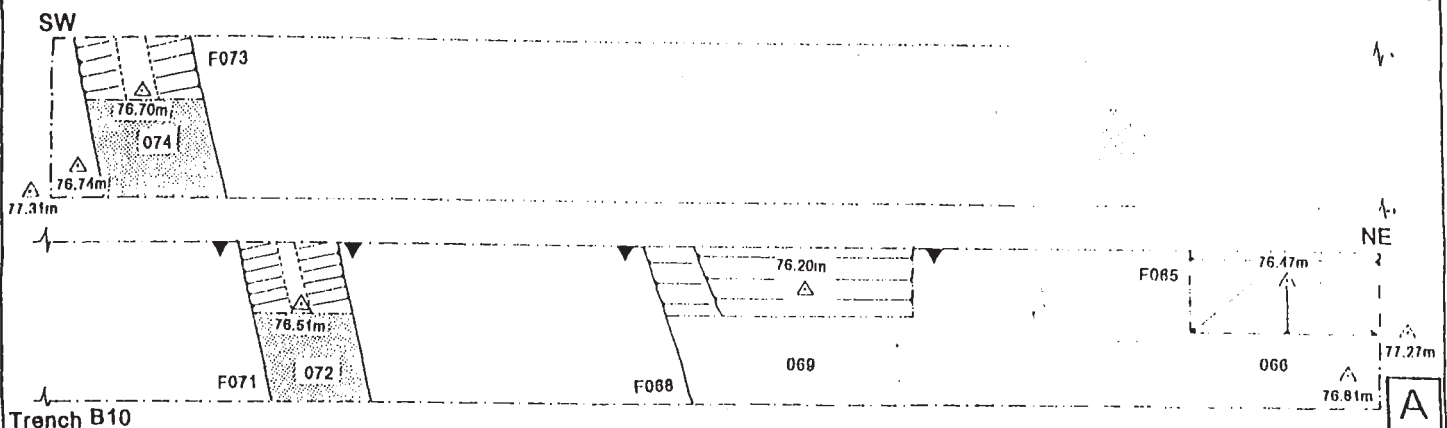
FIG. 14: EVALUATION TRENCHES: PLANS
OF ROMAN ROAD FEATURES





**BILLINGSFIELD, AYLESBURY,
BUCKS 1997**

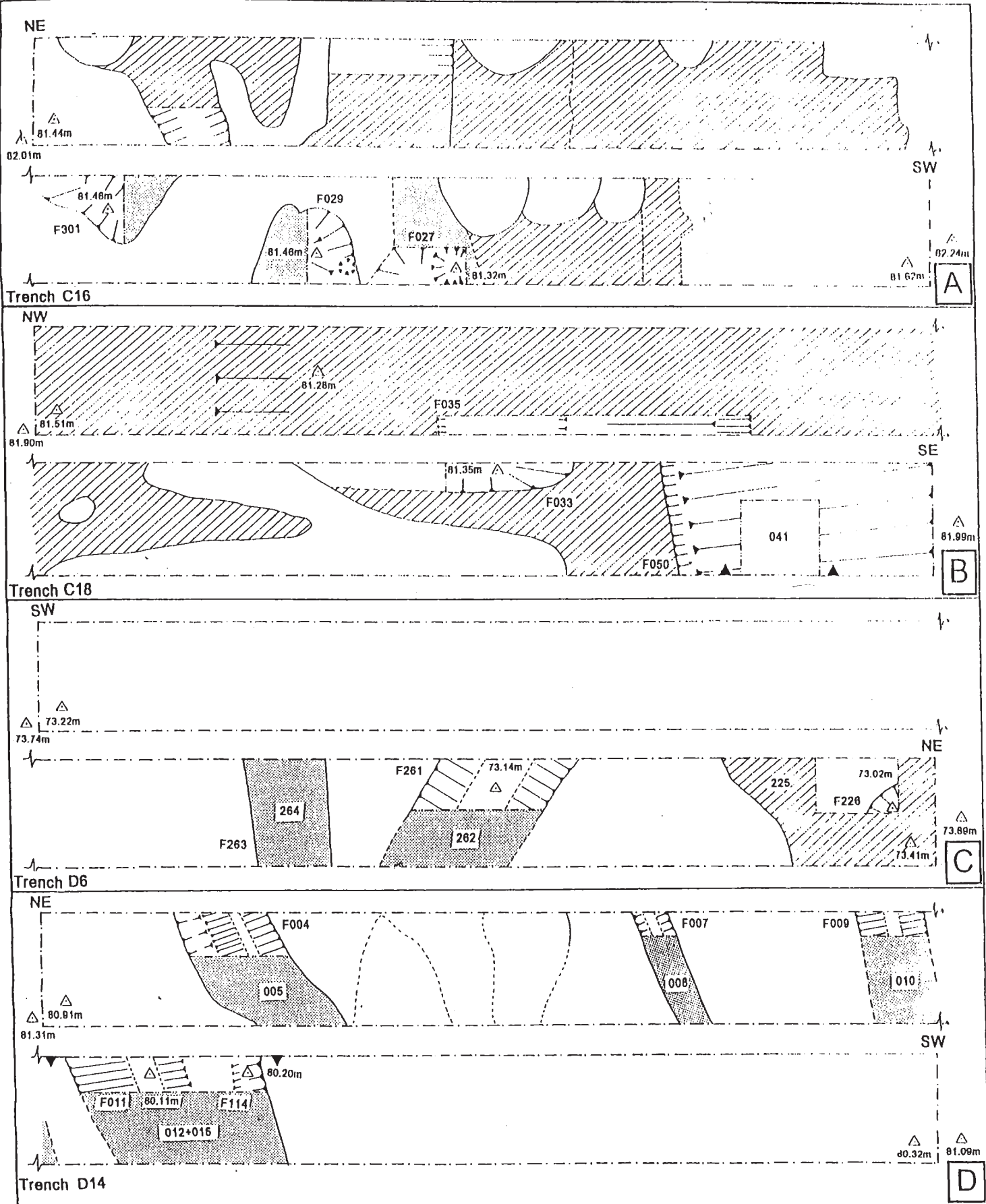
**FIG. 15: EVALUATION TRENCHES: SECTIONS OF
ROMAN ROAD FEATURES**



BILLINGSFIELD, AYLESBURY, BUCKS 1997

FIG. 16: EVALUATION TRENCHES: PLANS OF ROMANO-BRITISH FEATURES

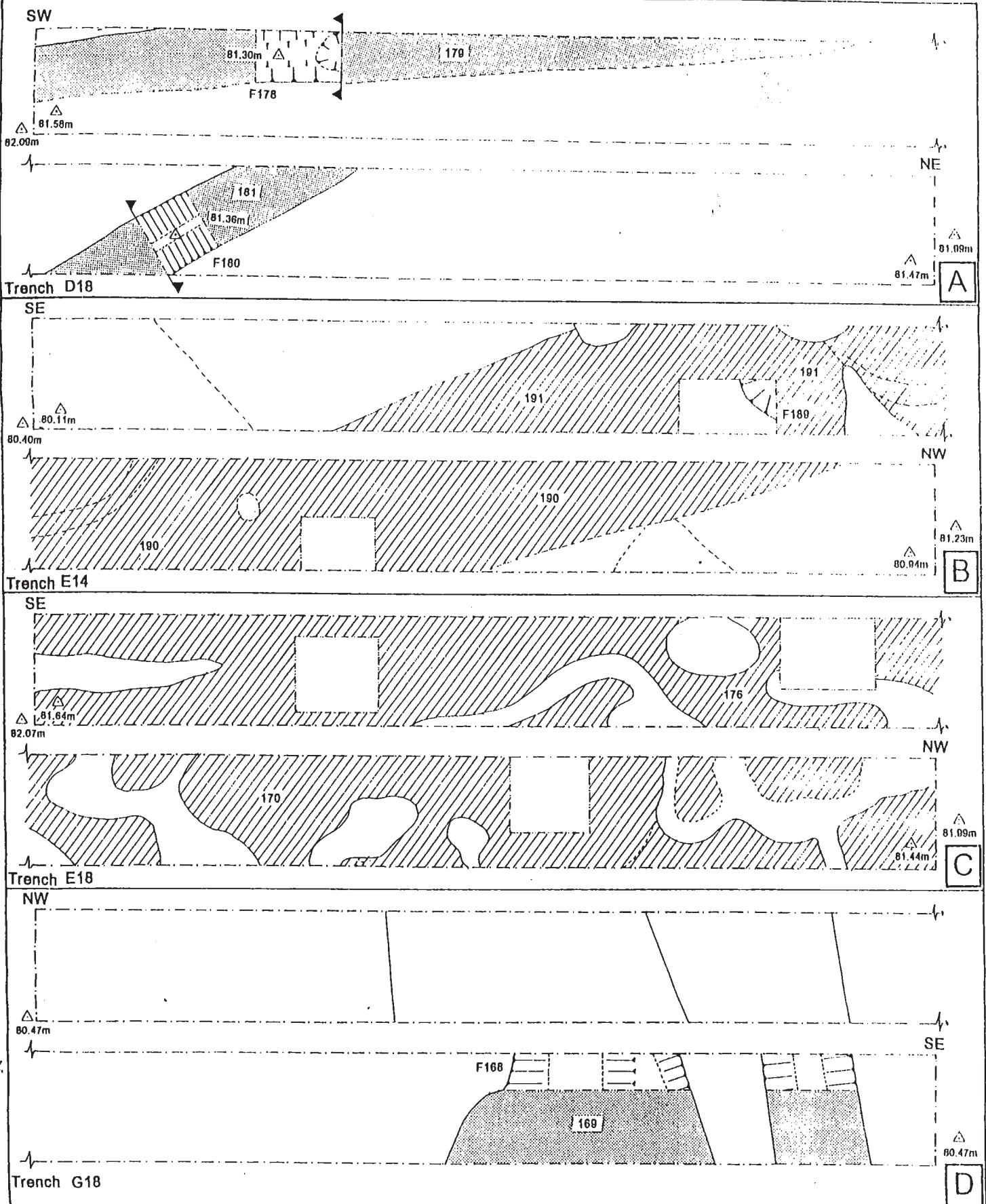




BILLINGSFIELD, AYLESBURY, BUCKS 1997

FIG. 17: EVALUATION TRENCHES: PLANS OF ROMANO-BRITISH FEATURES

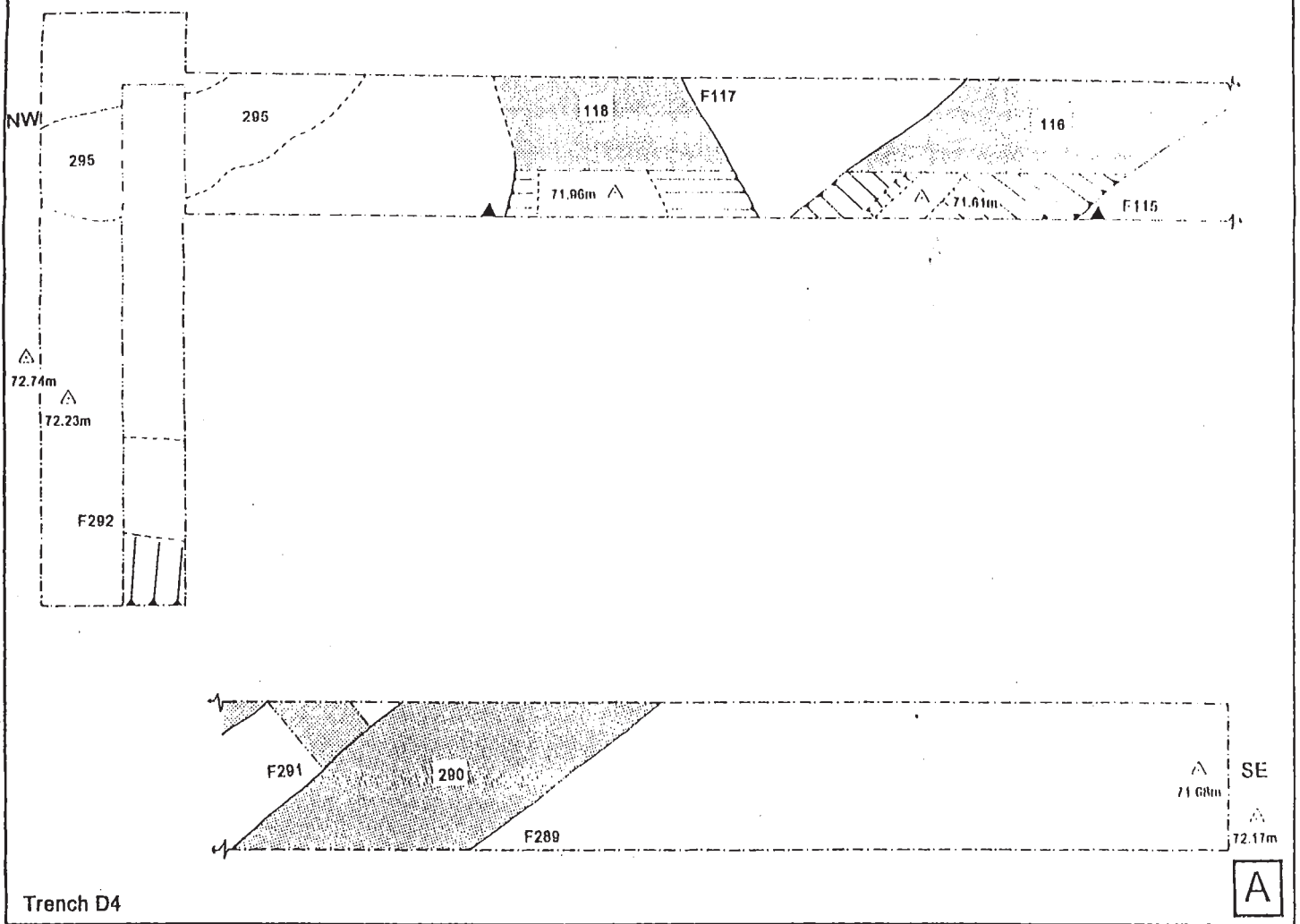




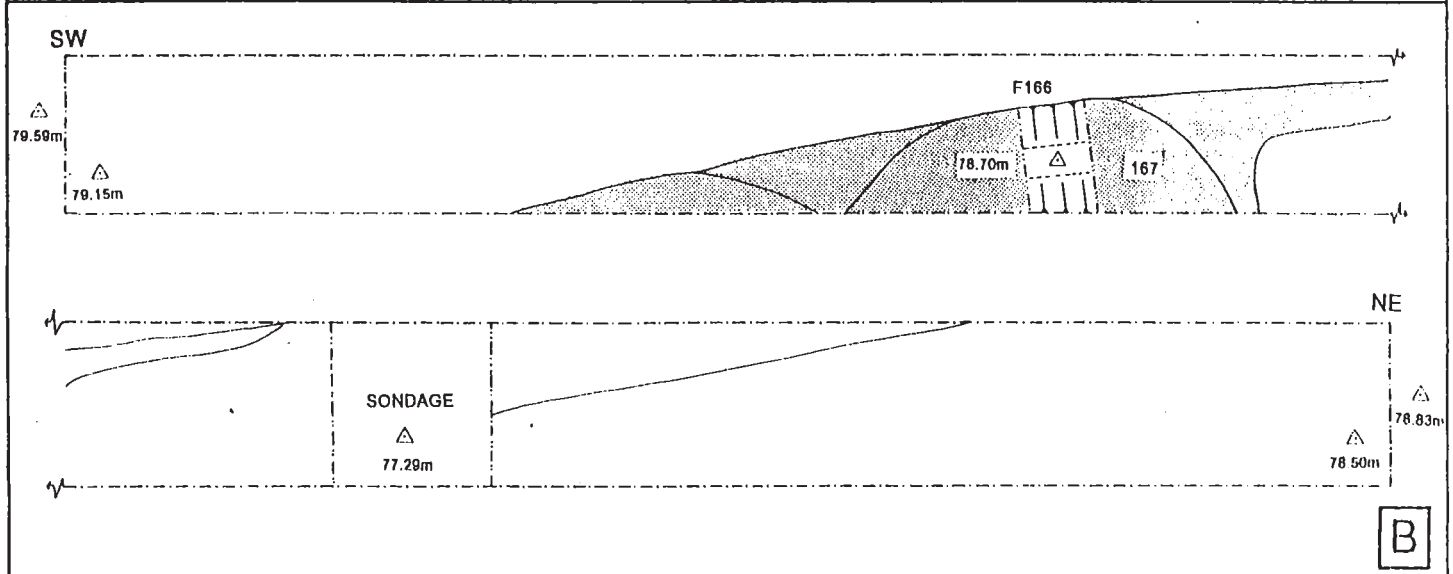
BILLINGSFIELD, AYLESBURY, BUCKS 1997

FIG. 18: EVALUATION TRENCHES: PLANS OF
ROMANO-BRITISH FEATURES





Trench D4

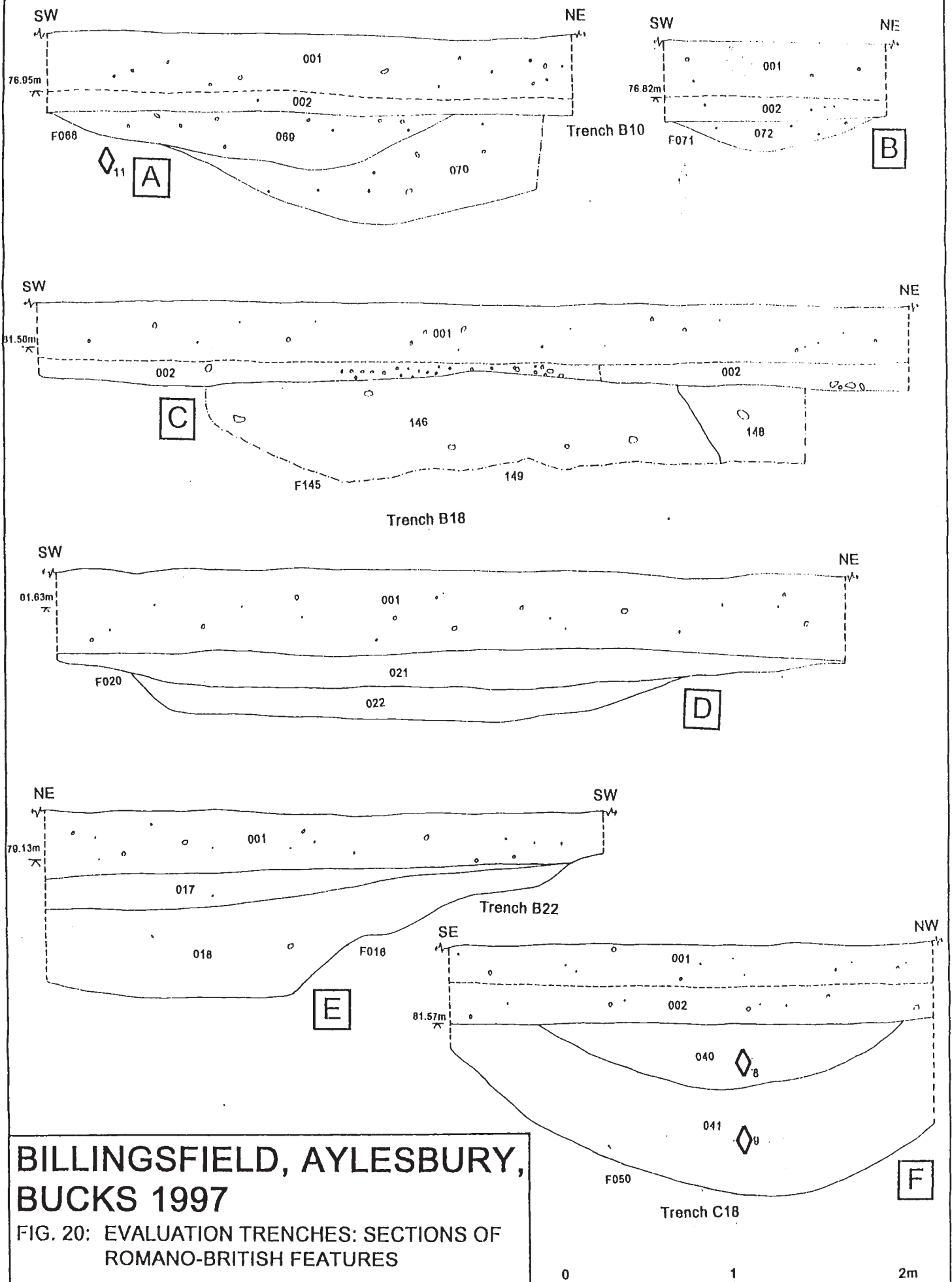


Trench H18

**BILLINGSFIELD, AYLESBURY,
BUCKS 1997**

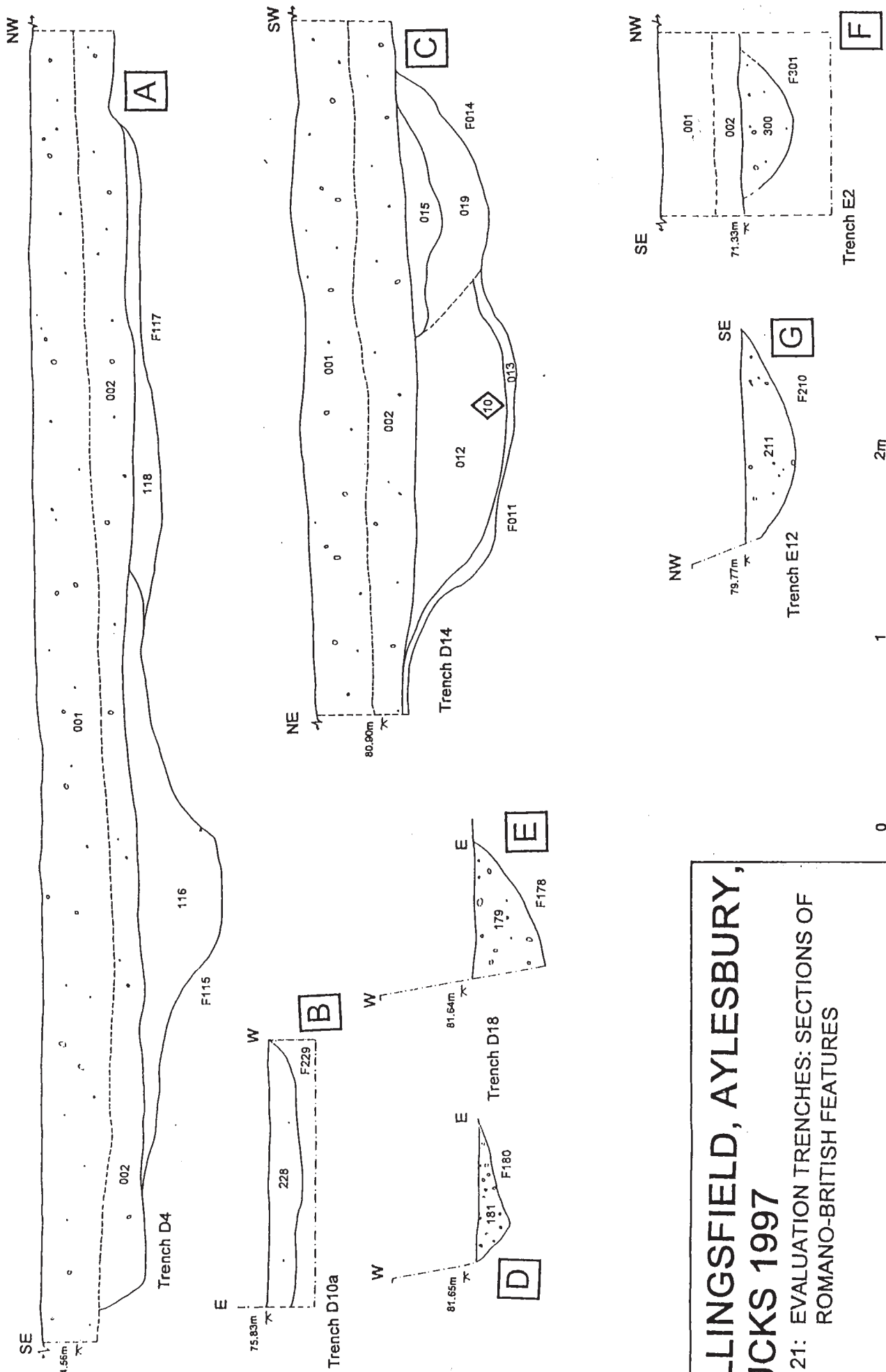
**FIG. 19: EVALUATION TRENCHES: PLANS OF
ROMANO-BRITISH FEATURES**





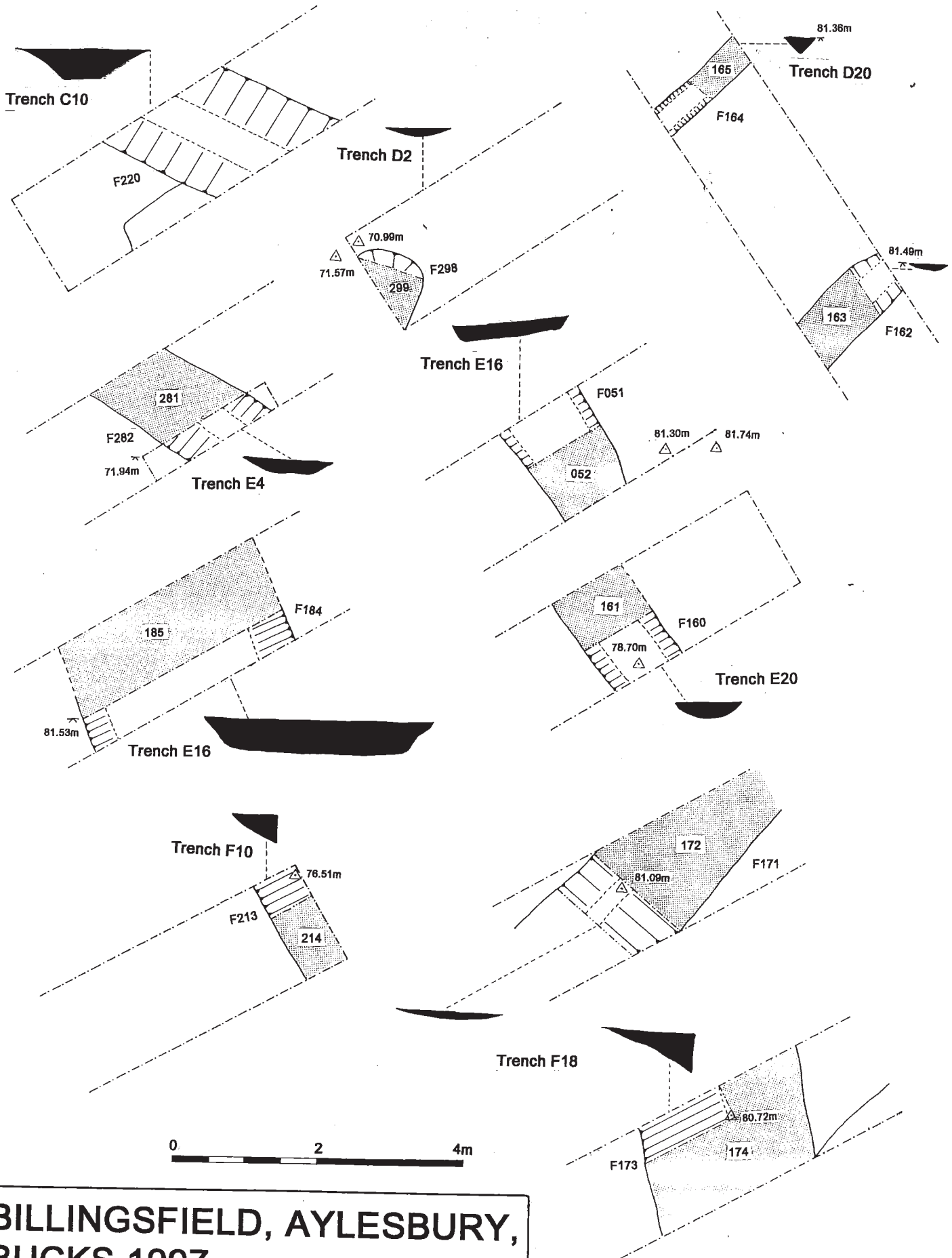
**BILLINGSFIELD, AYLESBURY,
BUCKS 1997**

**FIG. 20: EVALUATION TRENCHES: SECTIONS OF
ROMANO-BRITISH FEATURES**



BILLINGSFIELD, AYLESBURY, BUCKS 1997

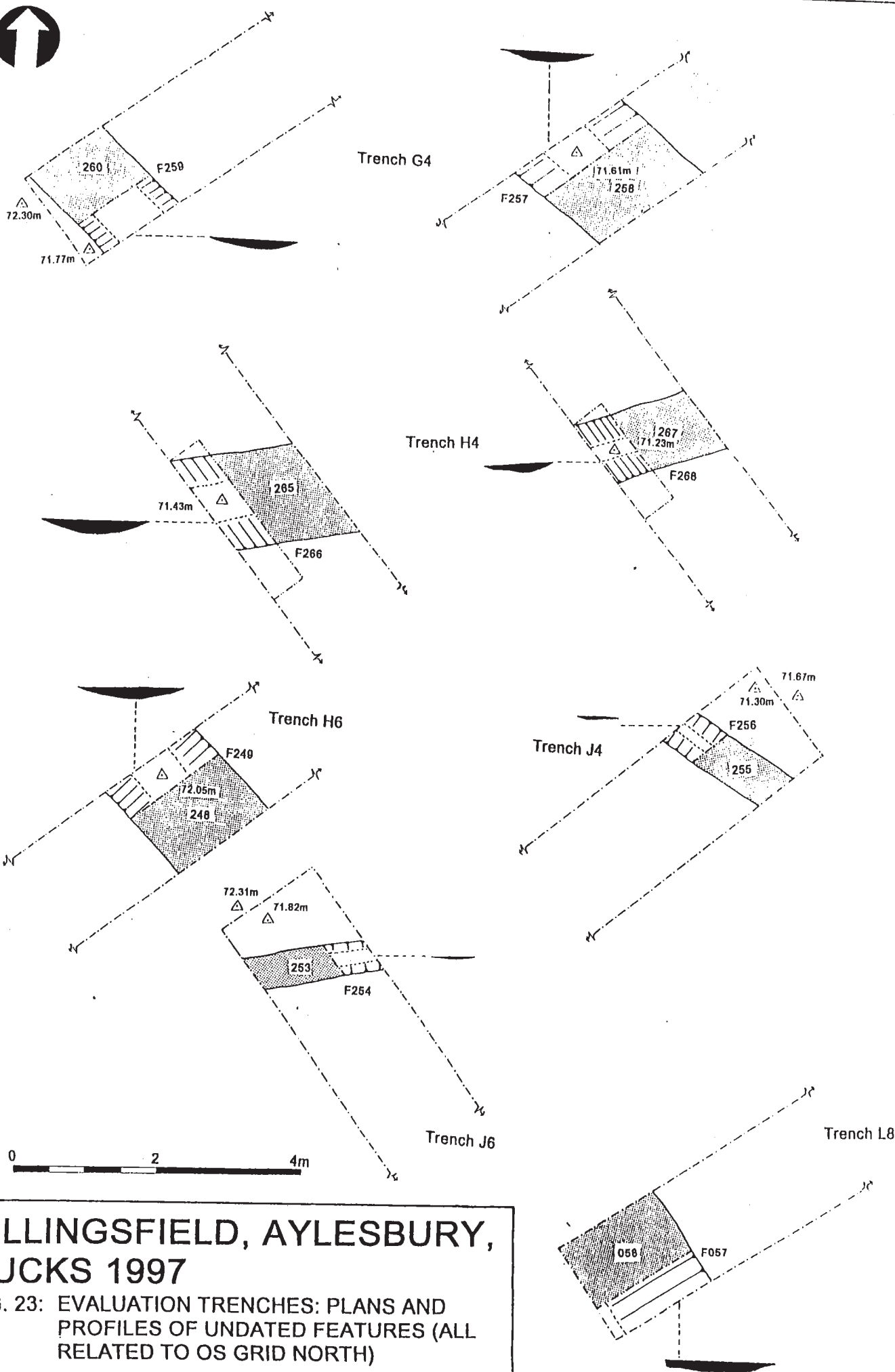
FIG. 21: EVALUATION TRENCHES: SECTIONS OF ROMANO-BRITISH FEATURES



BILLINGSFIELD, AYLESBURY, BUCKS 1997

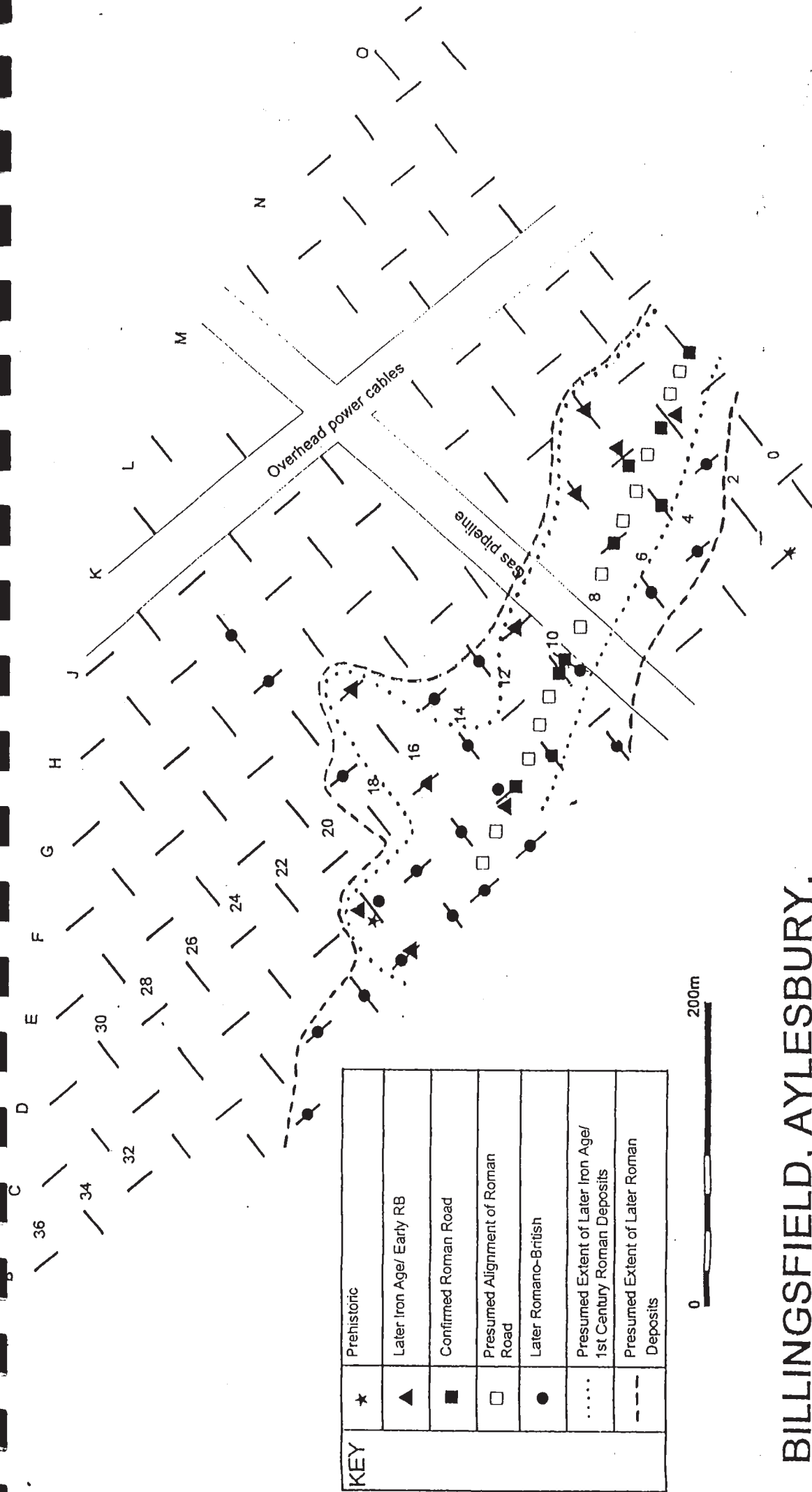
FIG. 22: EVALUATION TRENCHES: PLANS AND PROFILES OF UNDATED FEATURES (ALL RELATED TO OS GRID NORTH)





BILLINGSFIELD, AYLESBURY, BUCKS 1997

FIG. 23: EVALUATION TRENCHES: PLANS AND
PROFILES OF UNDATED FEATURES (ALL
RELATED TO OS GRID NORTH)



KEY	
★	Prehistoric
▲	Later Iron Age/ Early RB
■	Confirmed Roman Road
□	Presumed Alignment of Roman Road
●	Later Romano-British
.....	Presumed Extent of Later Iron Age/ 1st Century Roman Deposits
---	Presumed Extent of Later Roman Deposits

BILLINGSFIELD, AYLESBURY, BUCKS 1997

FIG. 24: SUMMARY PLAN OF DISTRIBUTION OF
PRINCIPAL ARCHAEOLOGICAL DEPOSITS