

S087 H/ED

SDV352361



A30 Honiton To Exeter Improvement Devon 1996-8

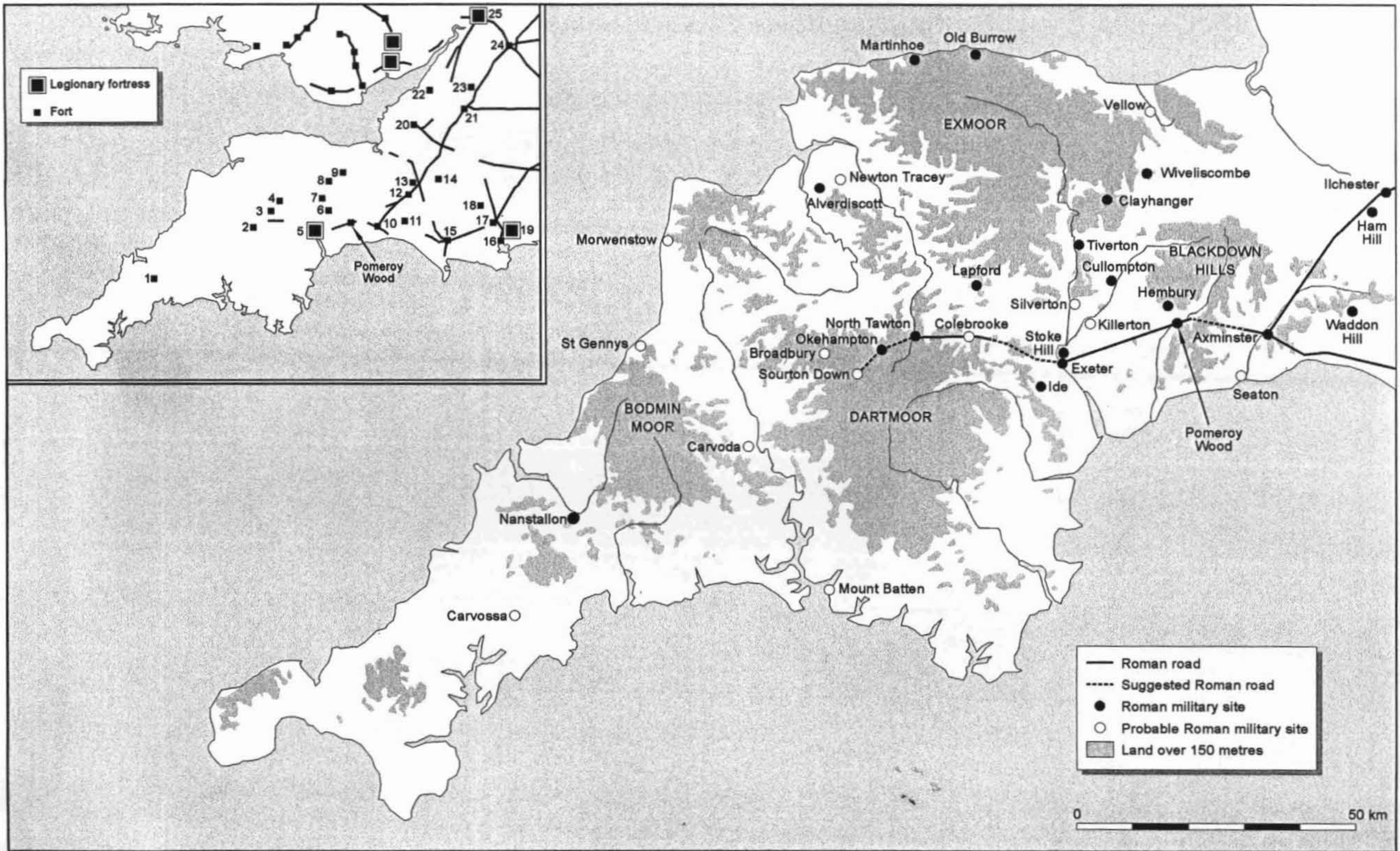
Wessex Archaeology

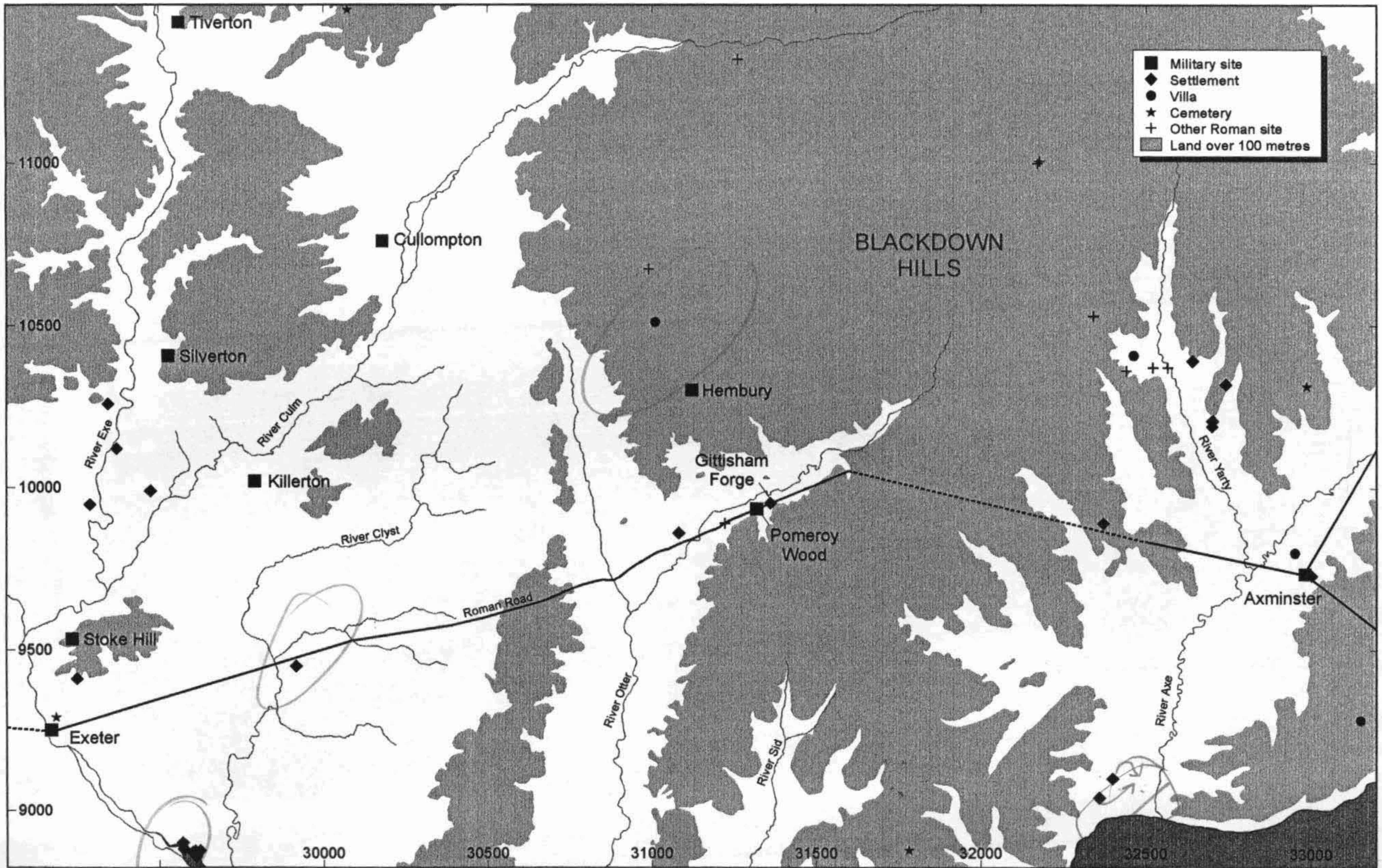
Part 1: The sites of Roman date
Volume 3: Illustrations



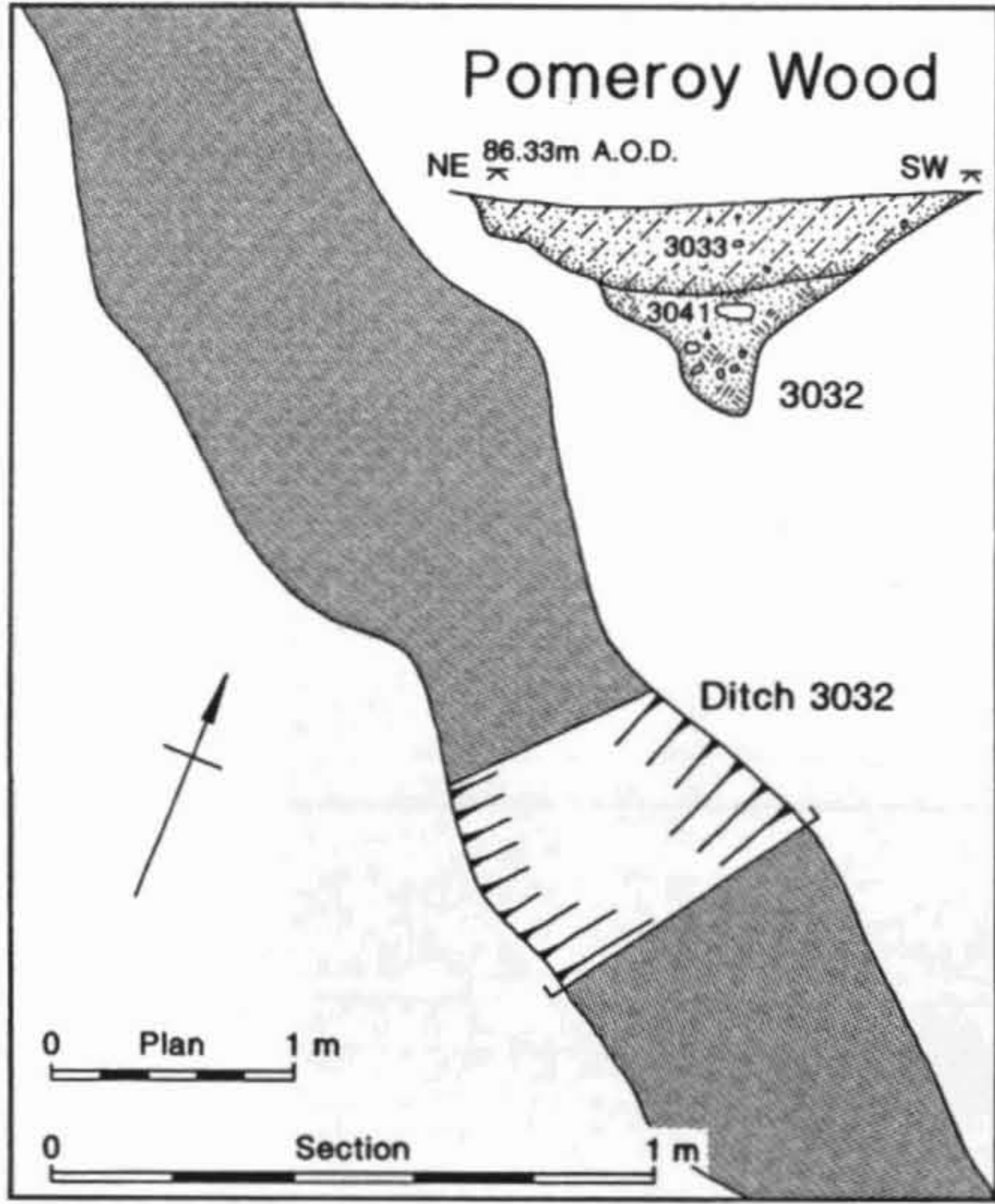
Ref: 42410.2

June 1999

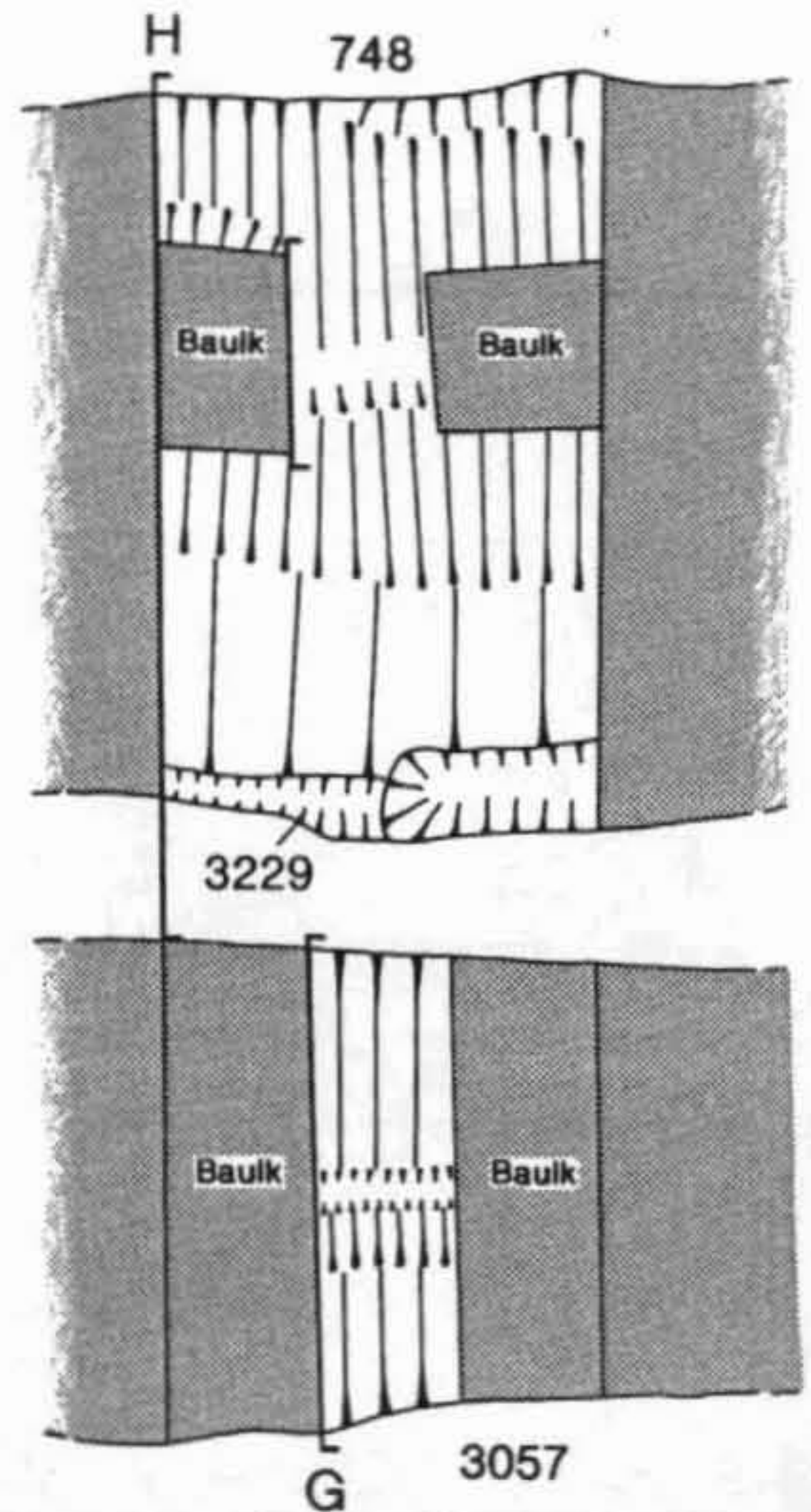
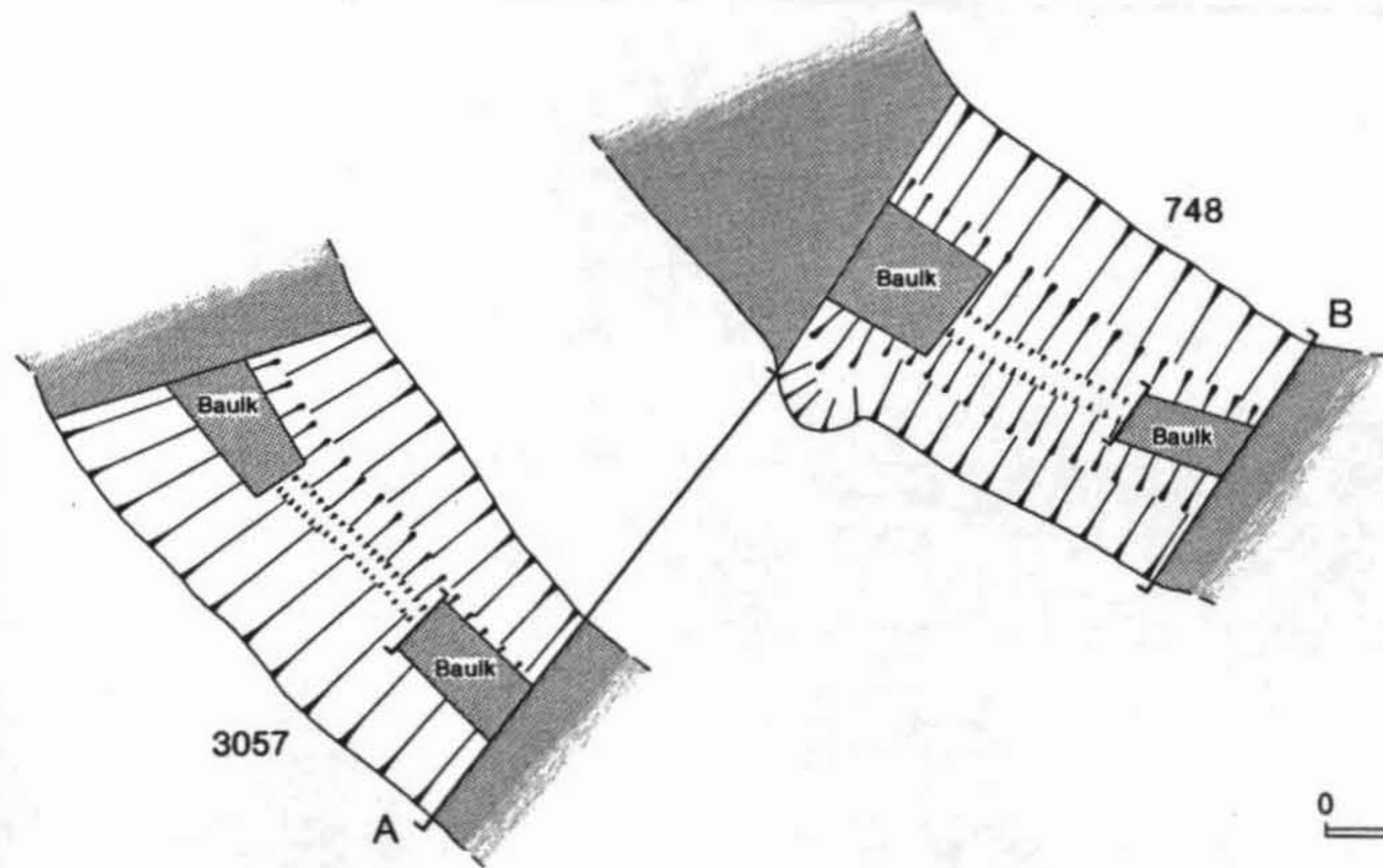
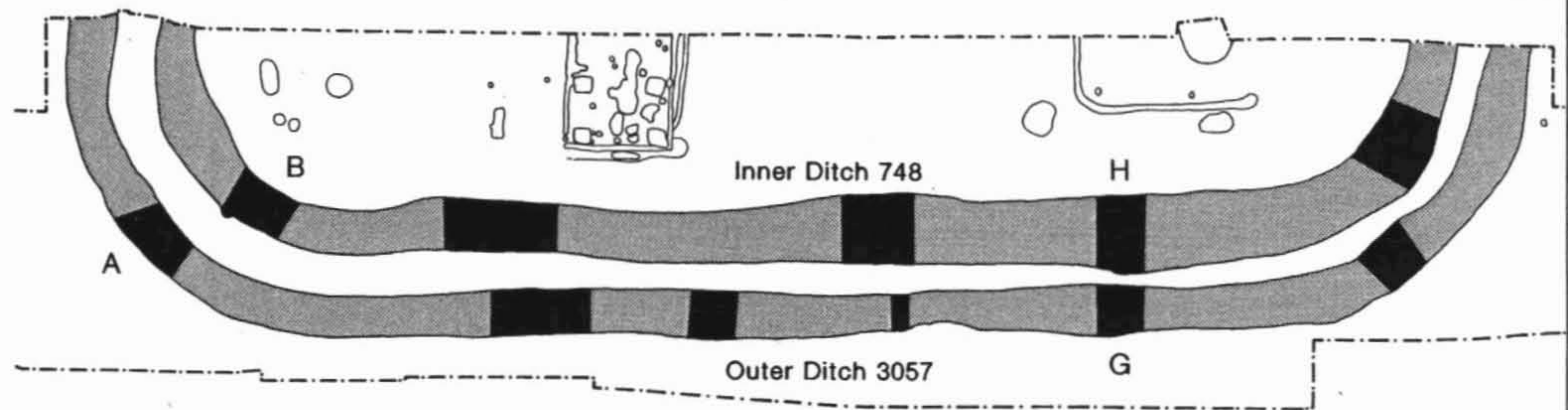
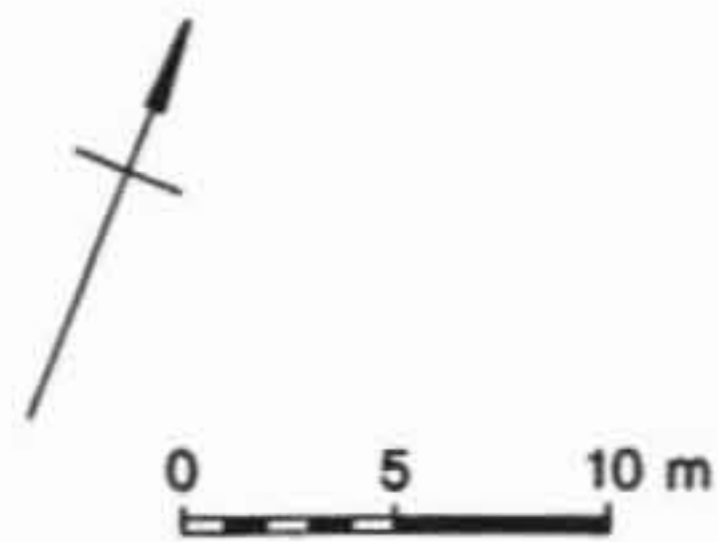






Mil site

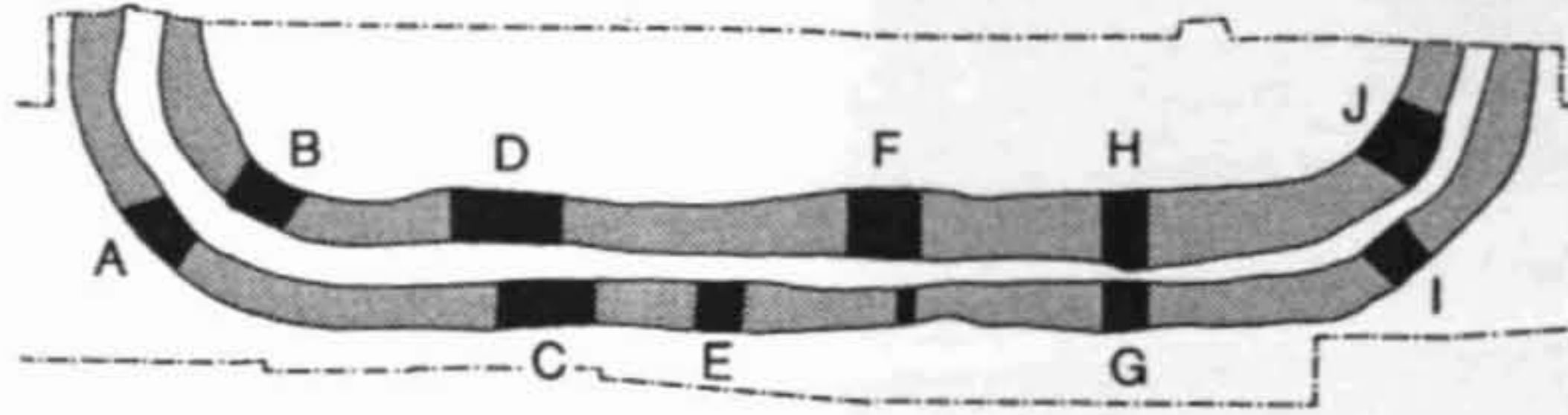


Pomeroy Wood



Pomeroy Wood

 Phases 4i-4ii
 Phases 2-3

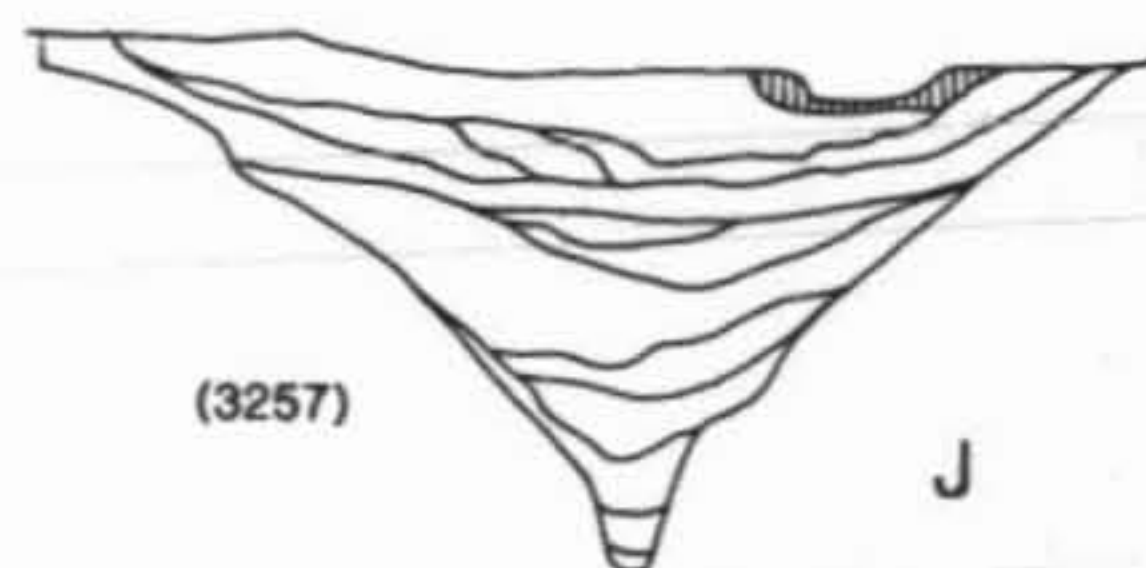
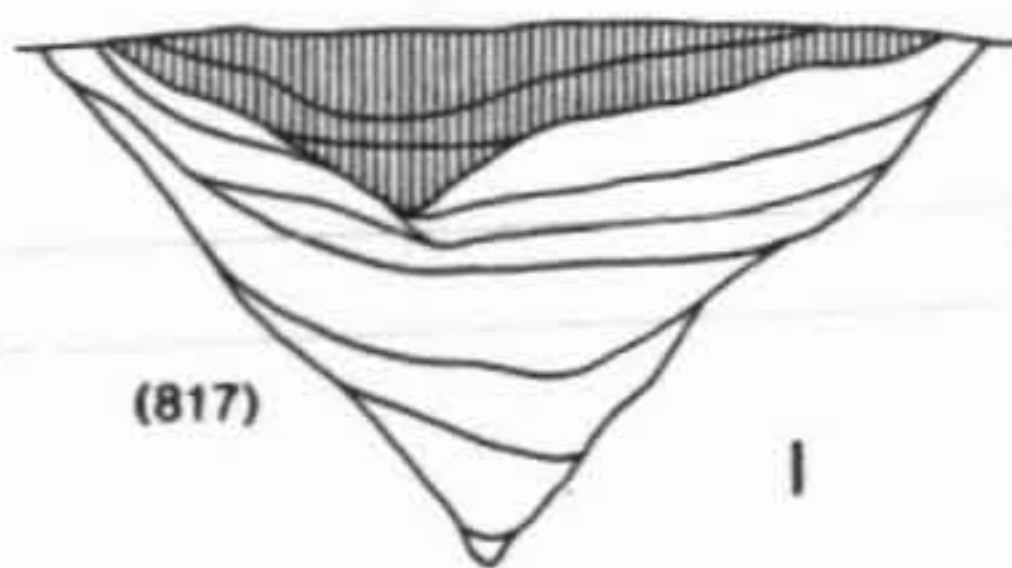
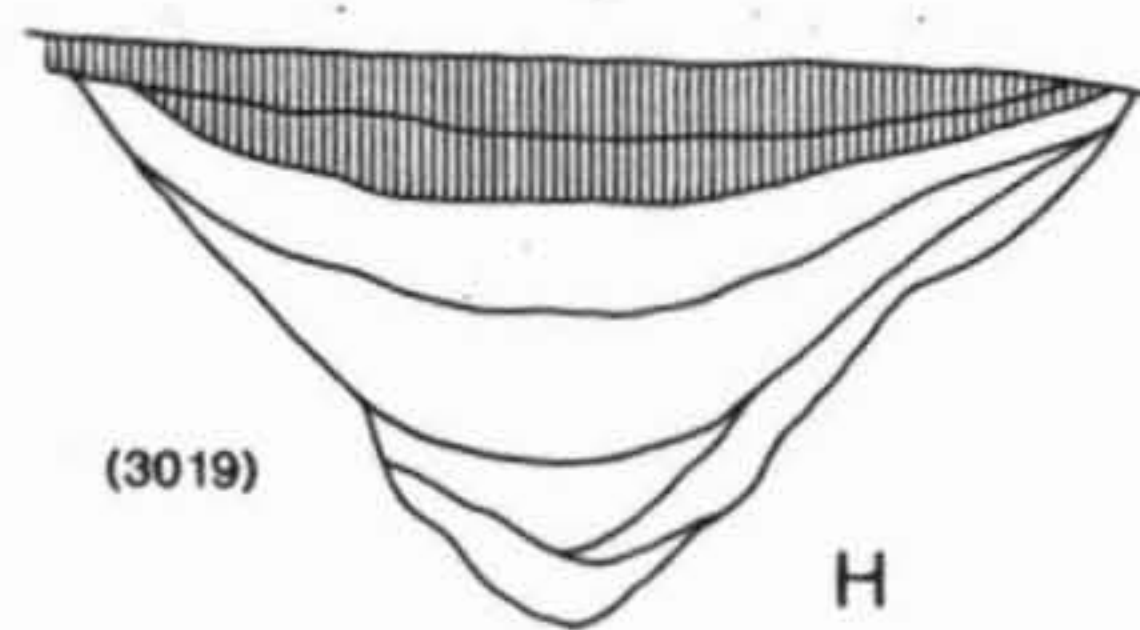
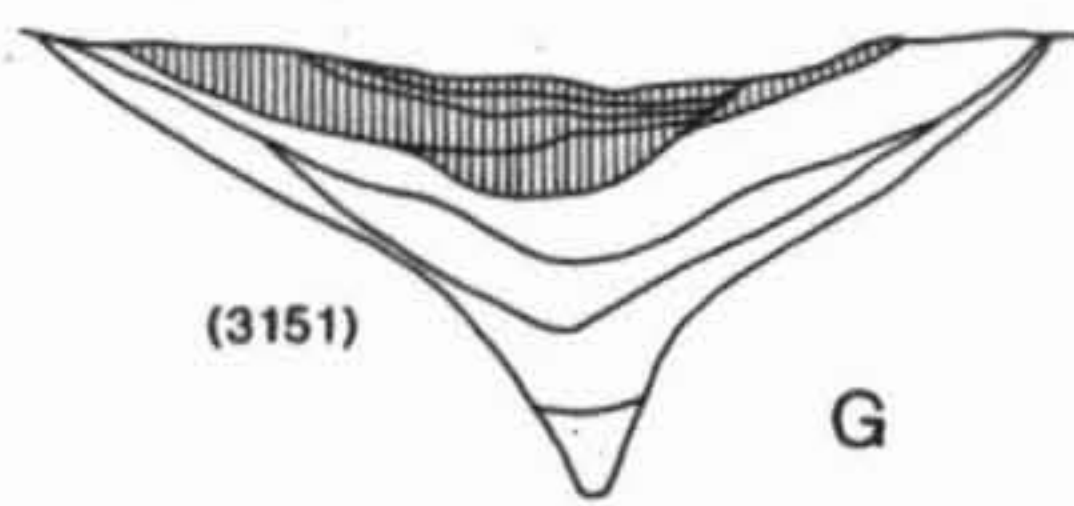
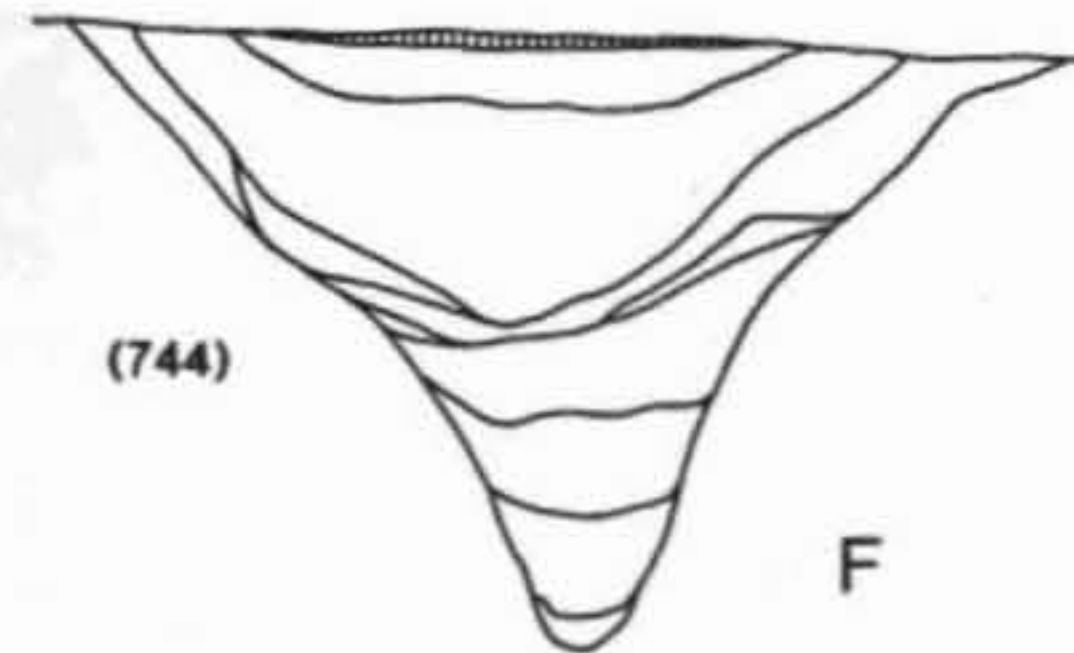
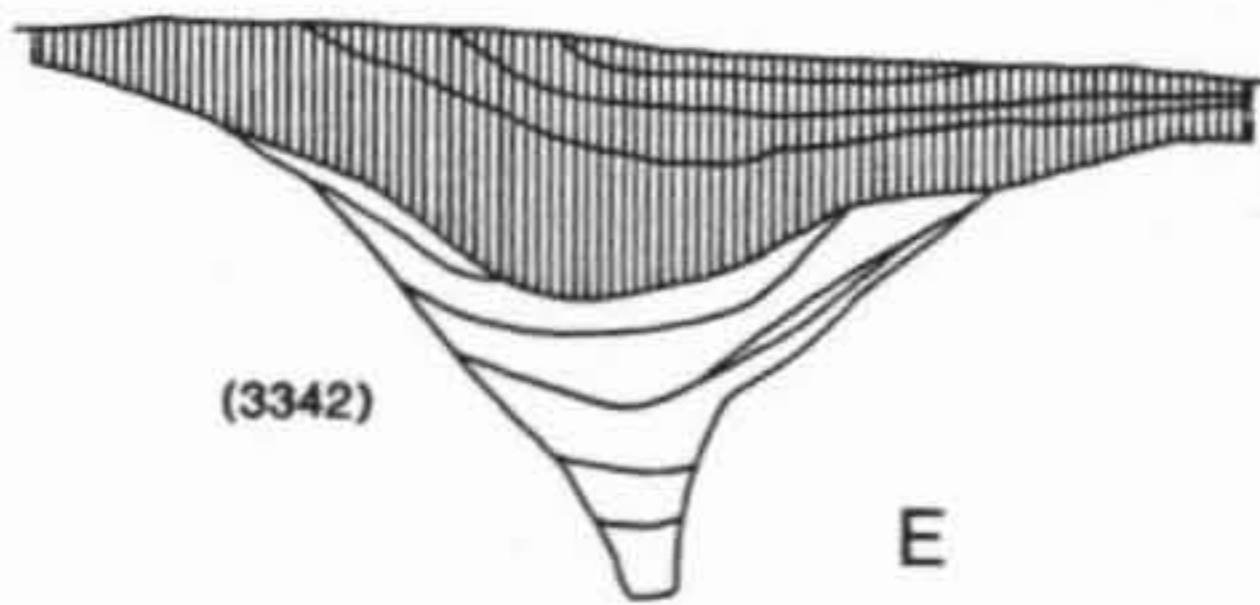
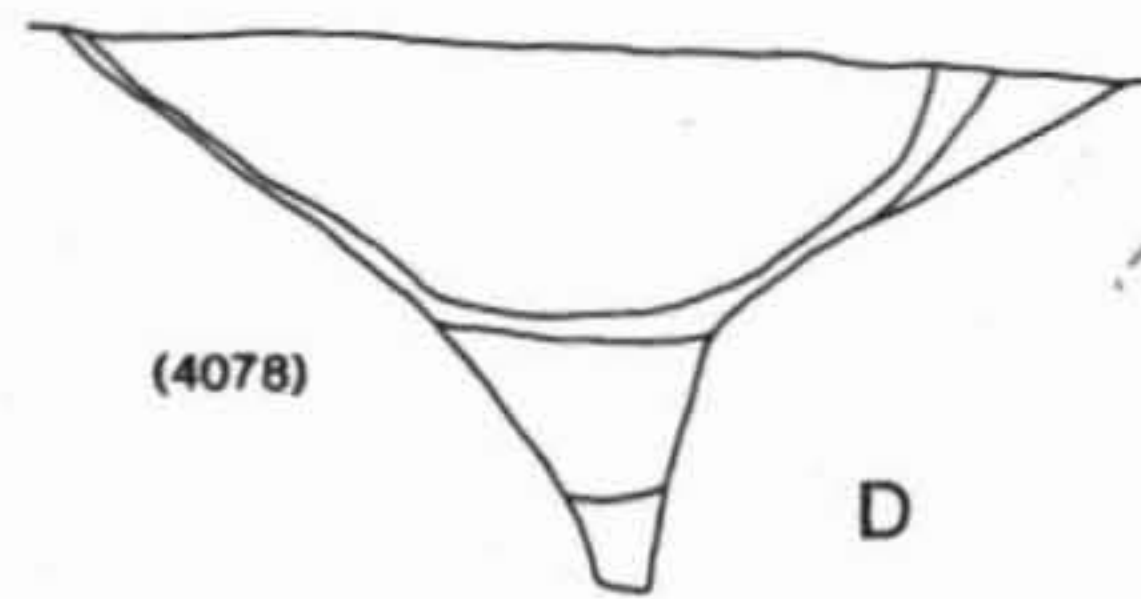
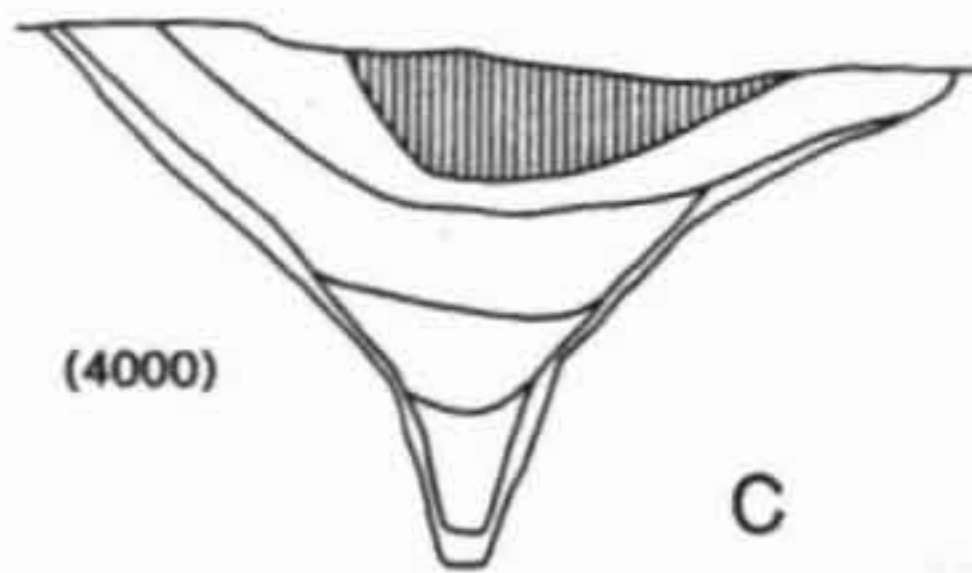
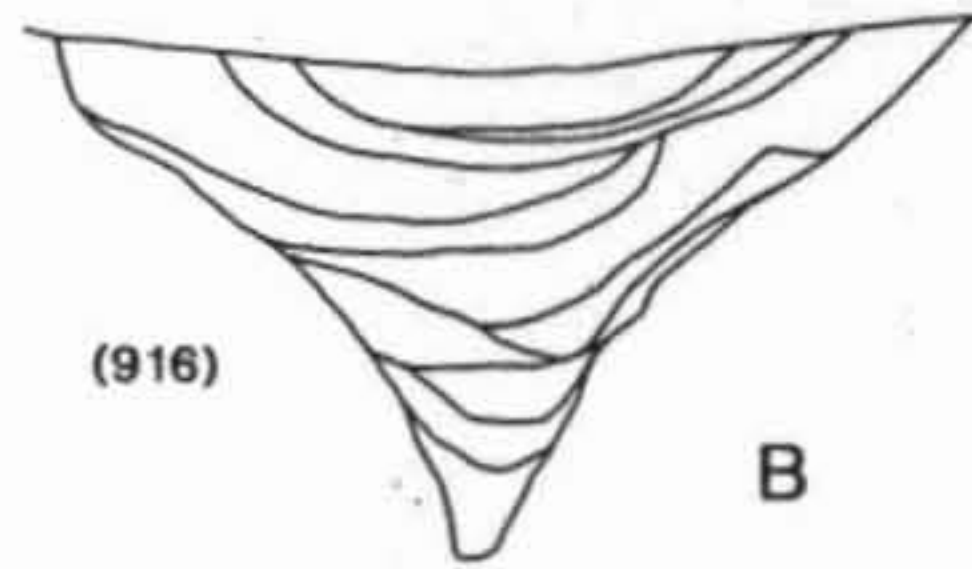
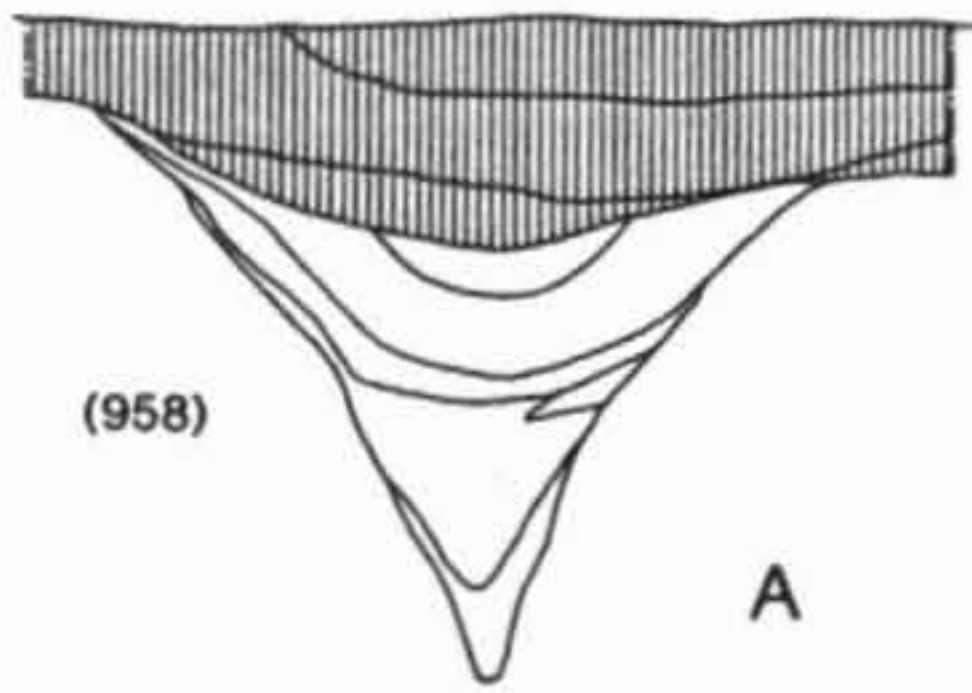


Outer Ditch 3057

Inner Ditch 748

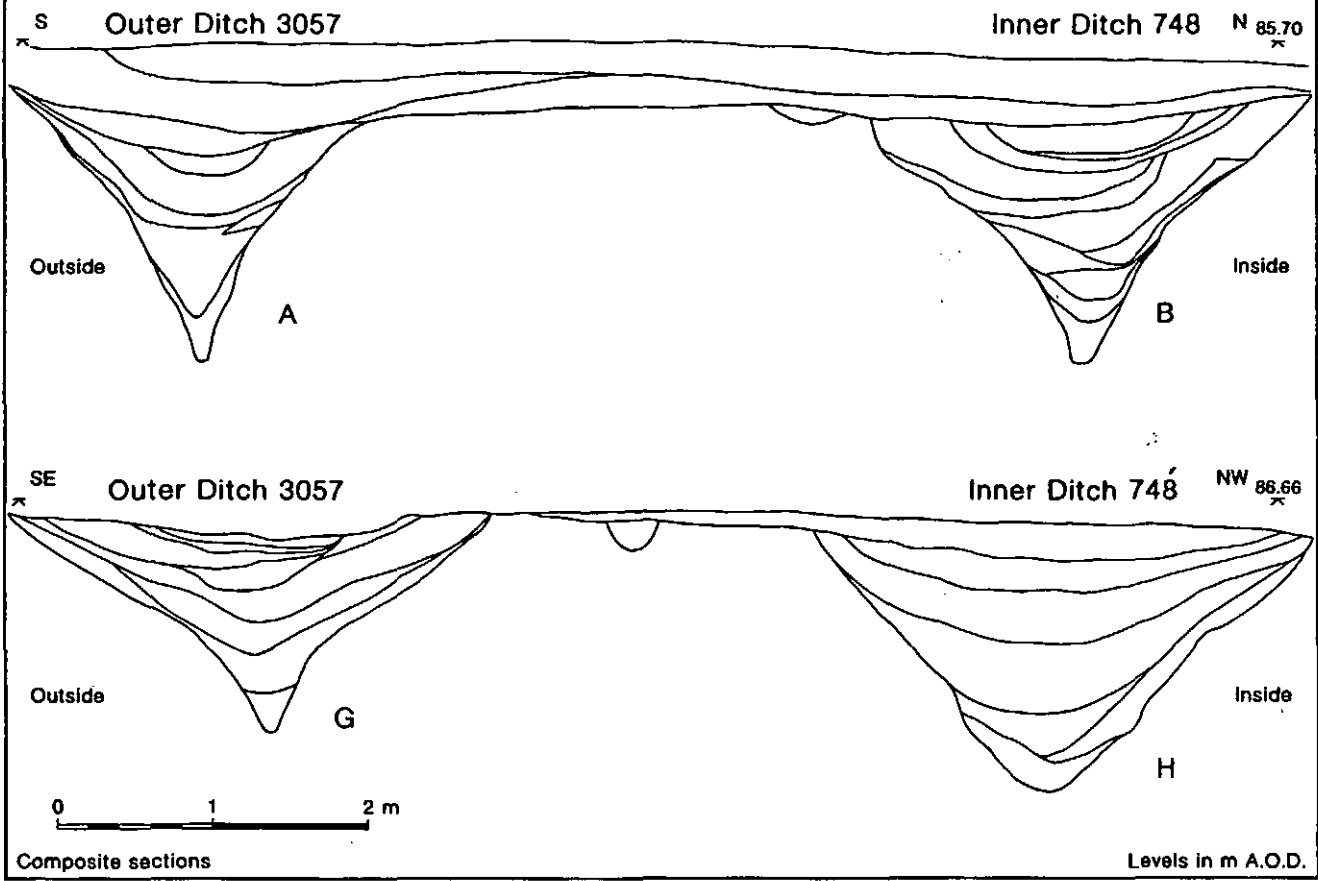
Outside

Inside



0 5 m

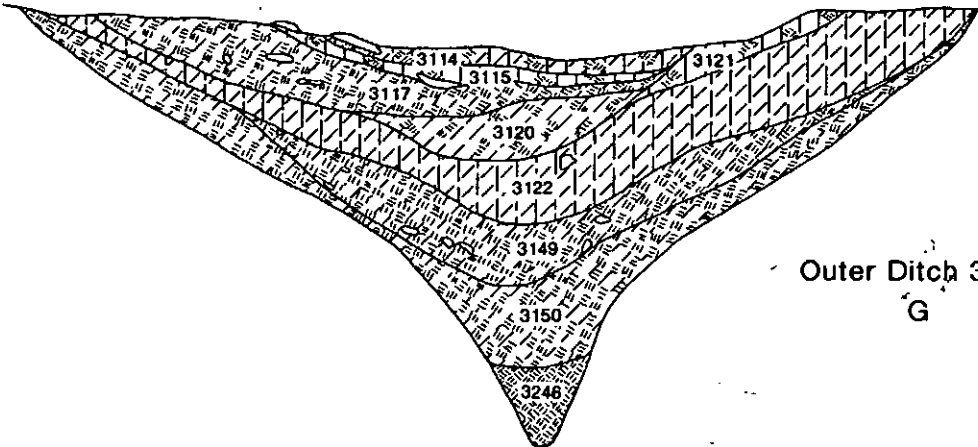
Pomeroy Wood



Pomeroy Wood

SE

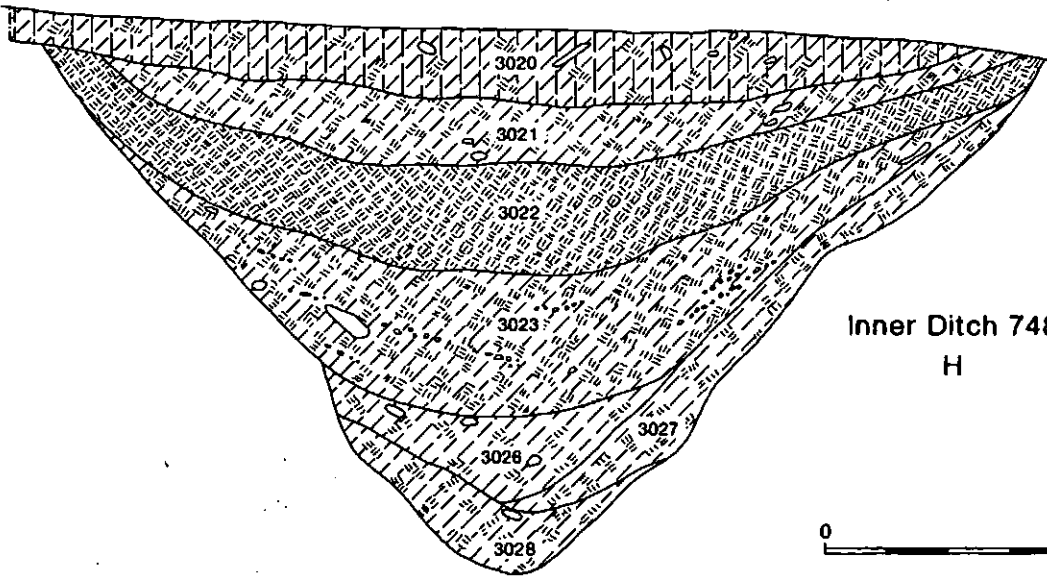
NW 86.66



Outer Ditch 3057
G

SE

NW 86.66

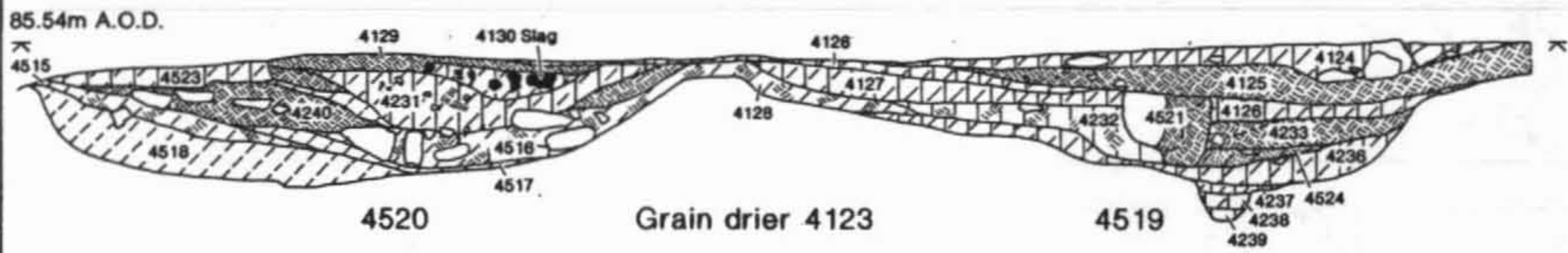
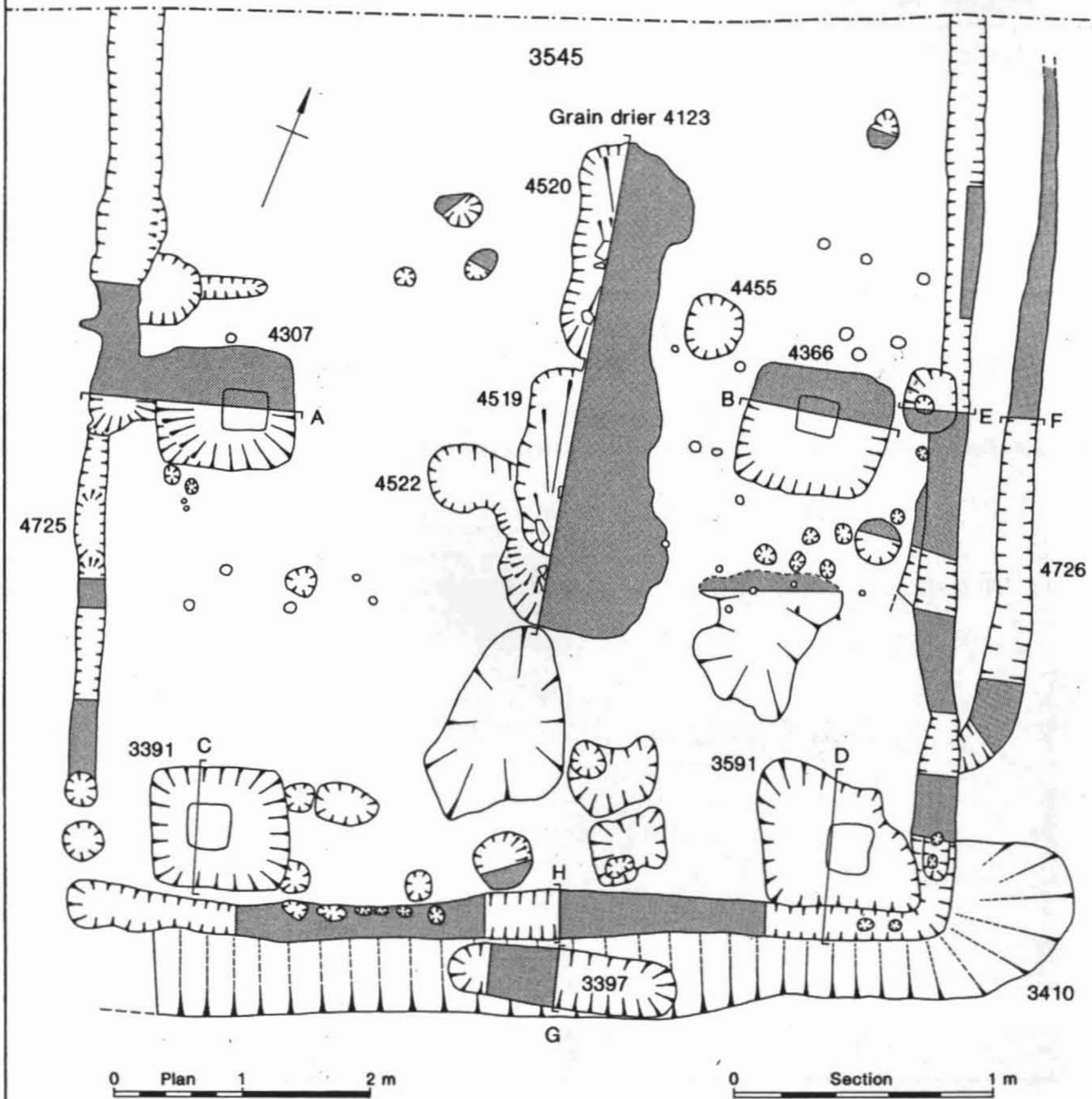


Inner Ditch 748
H

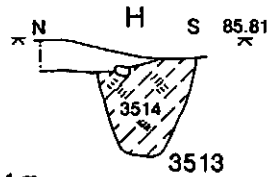
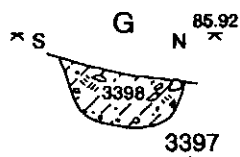
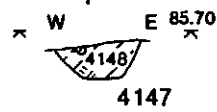
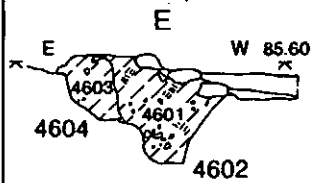
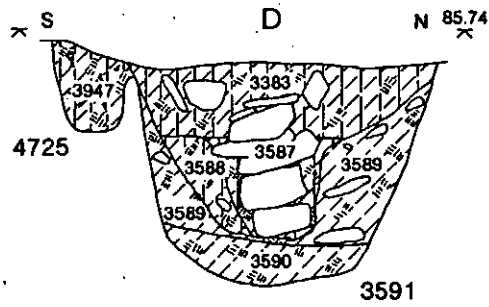
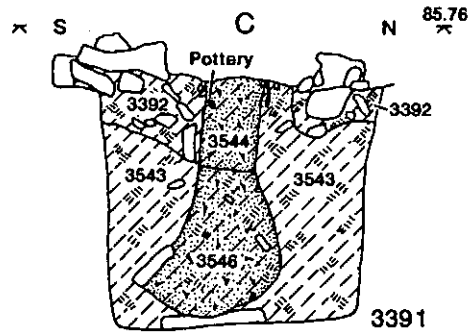
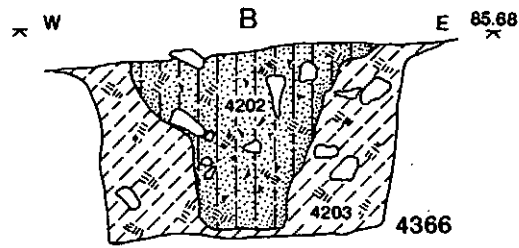
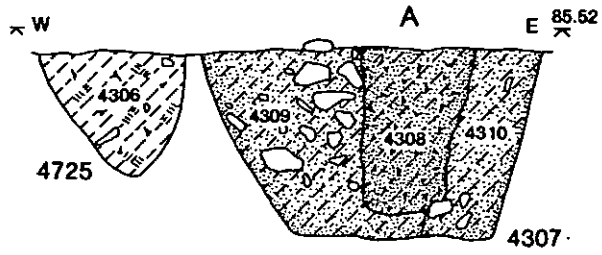
0 1 m

Levels in m A.O.D.

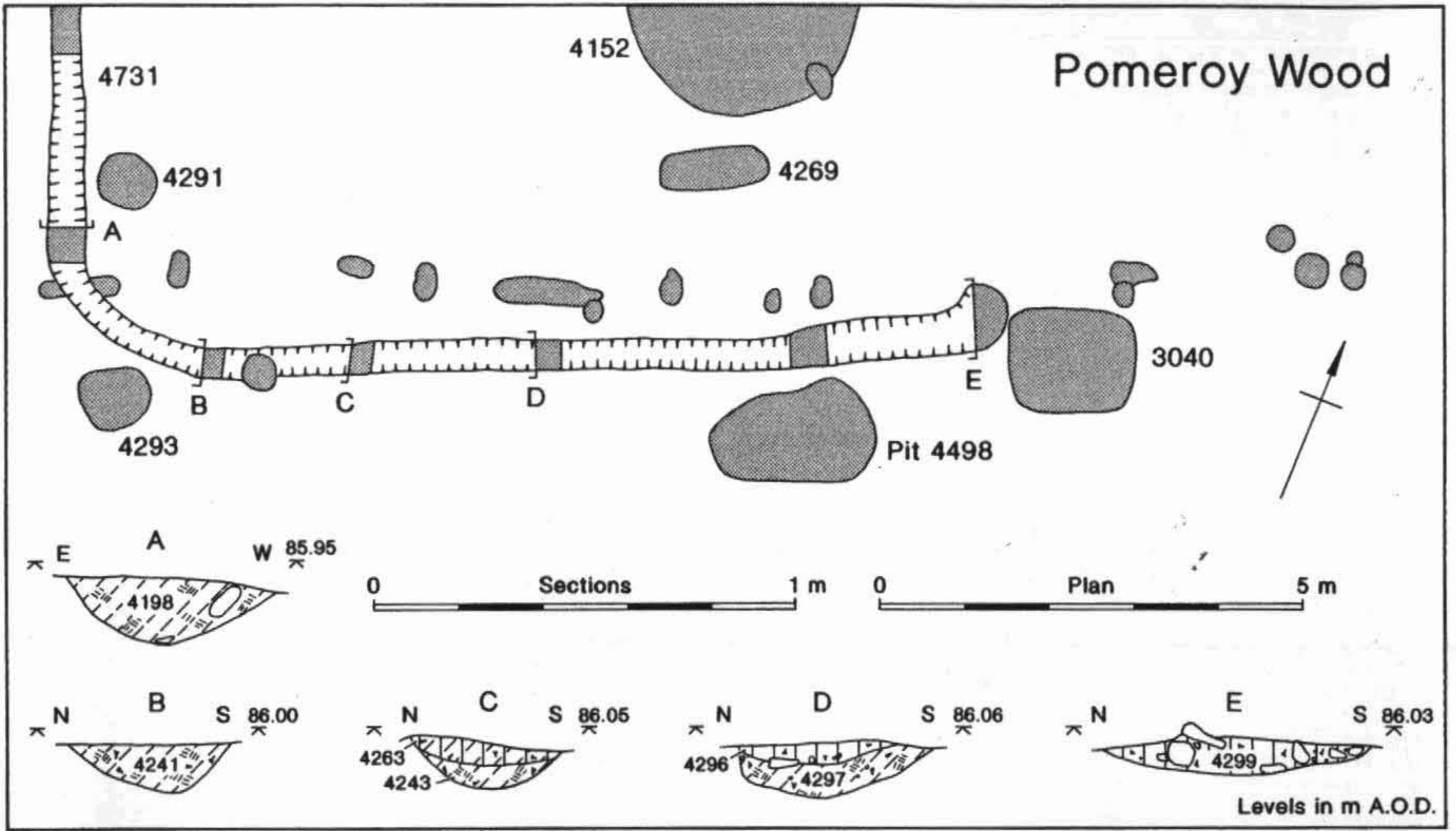
Pomeroy Wood



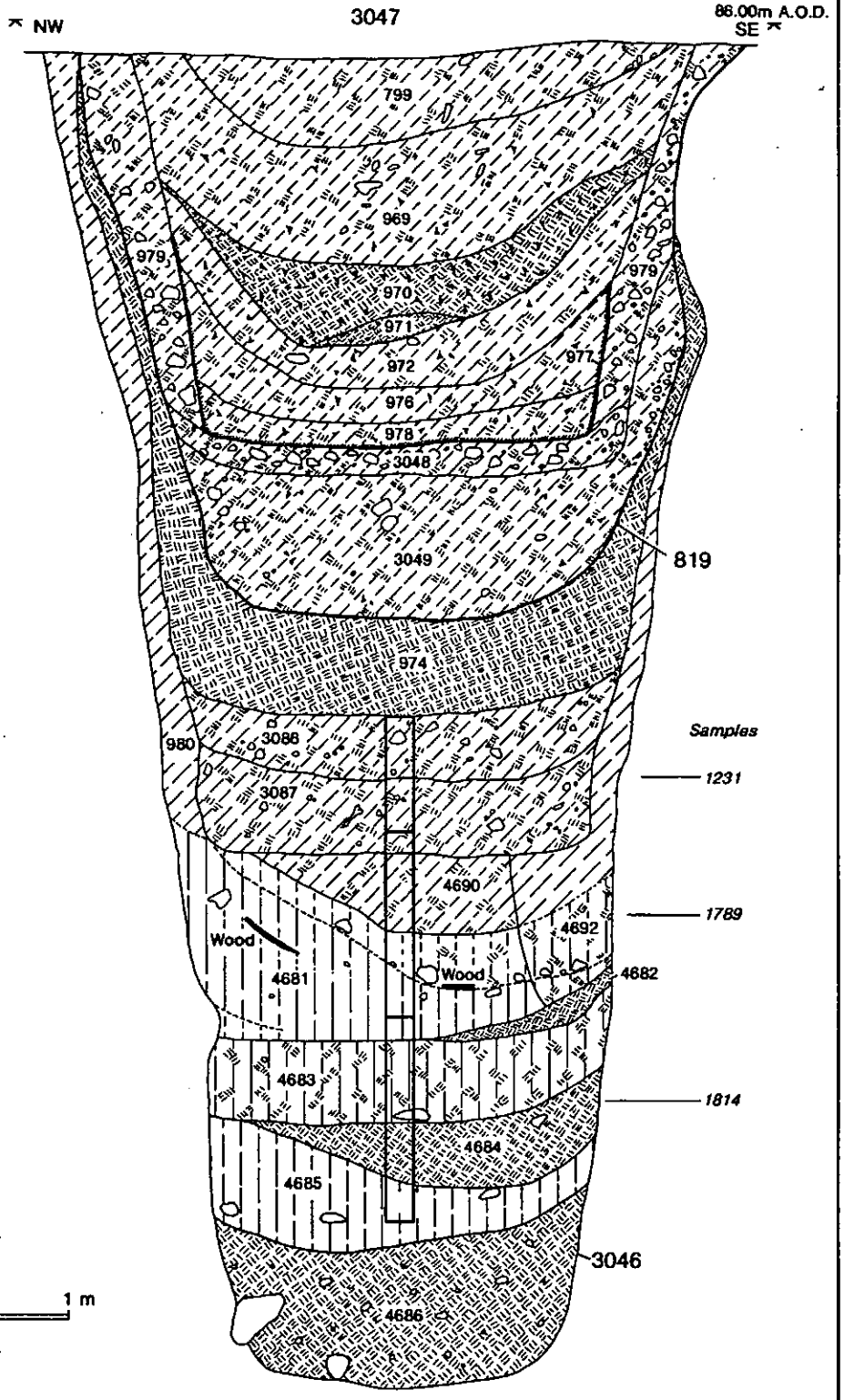
Pomeroy Wood



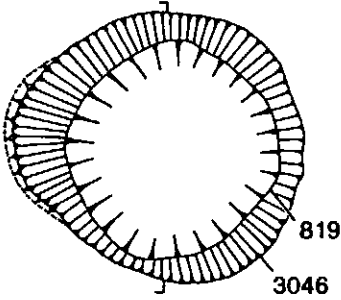
Levels in m A.O.D.



Pomeroy Wood




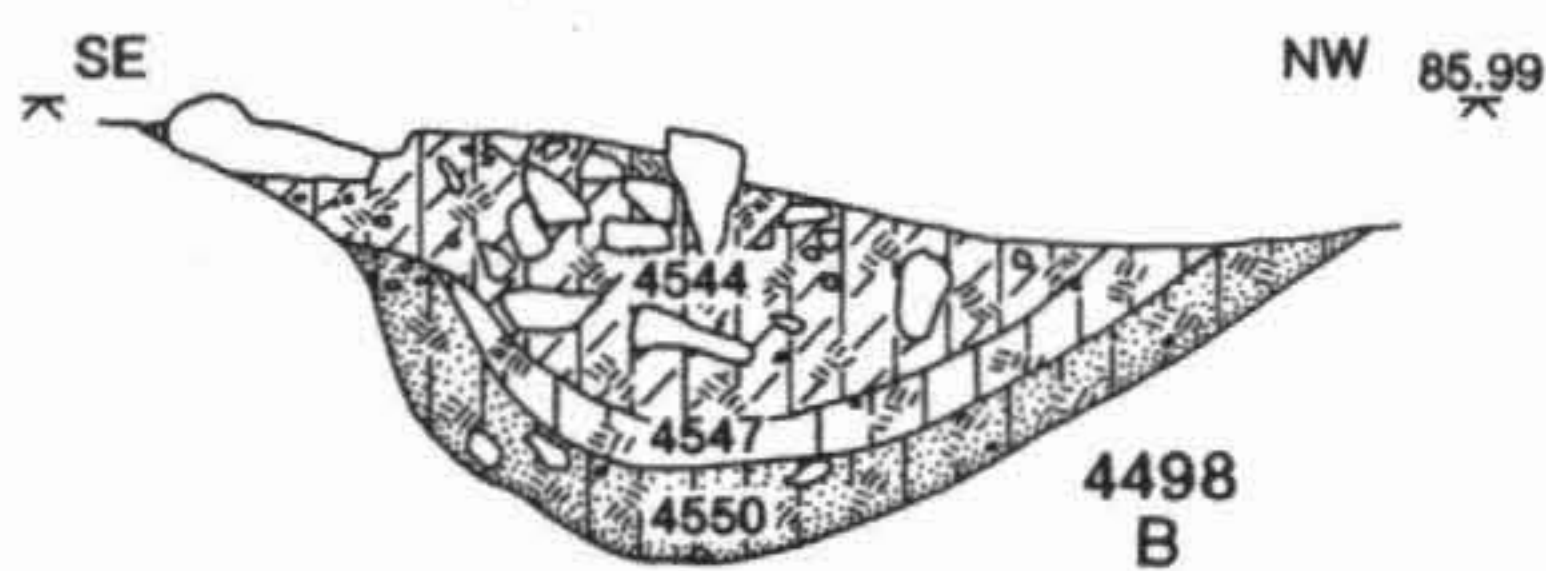
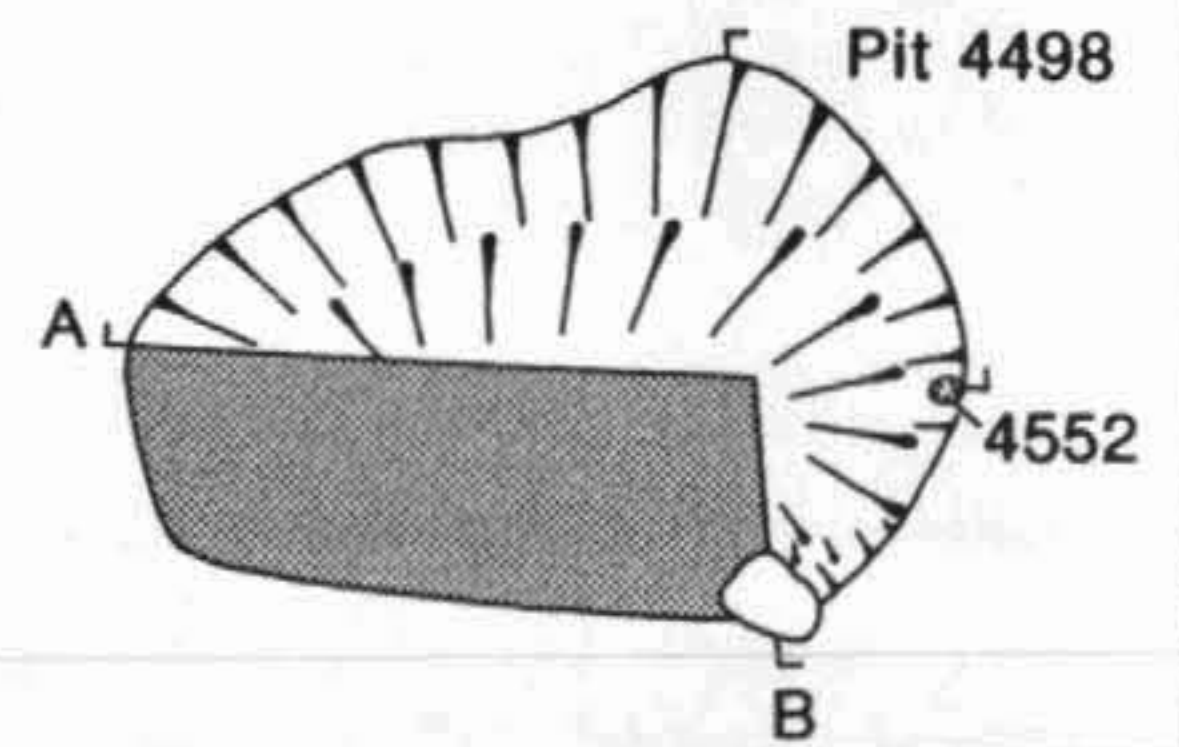
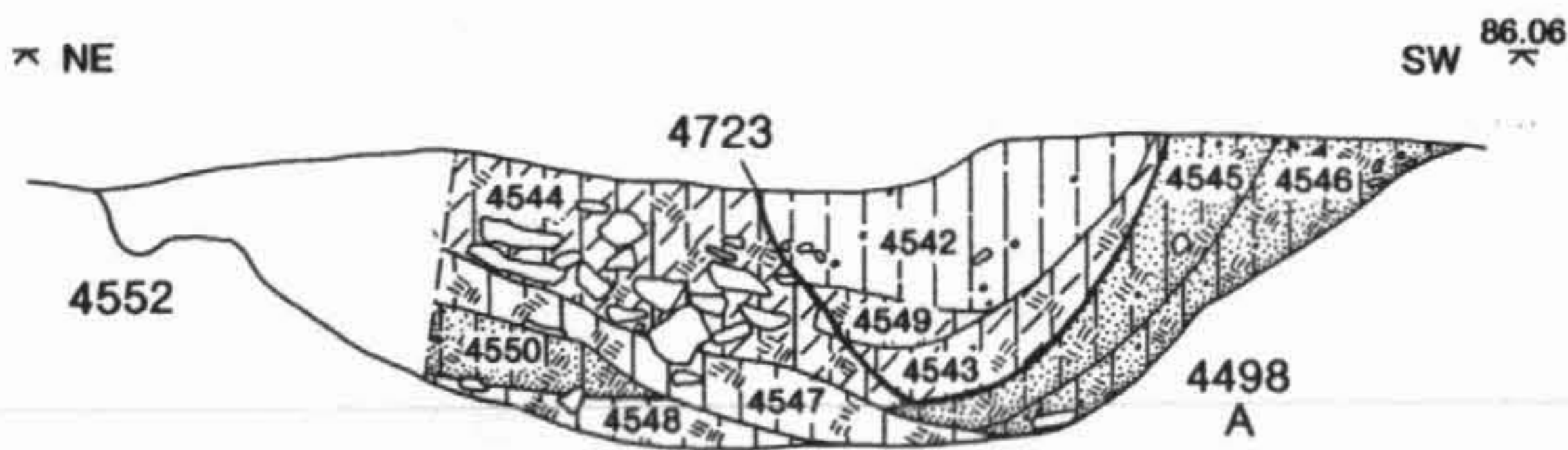
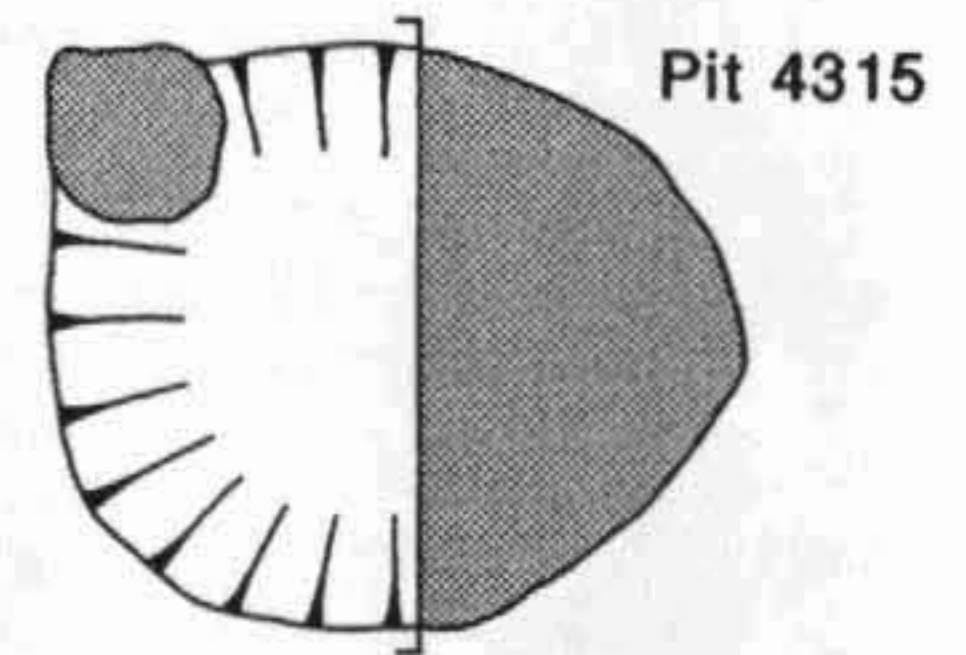
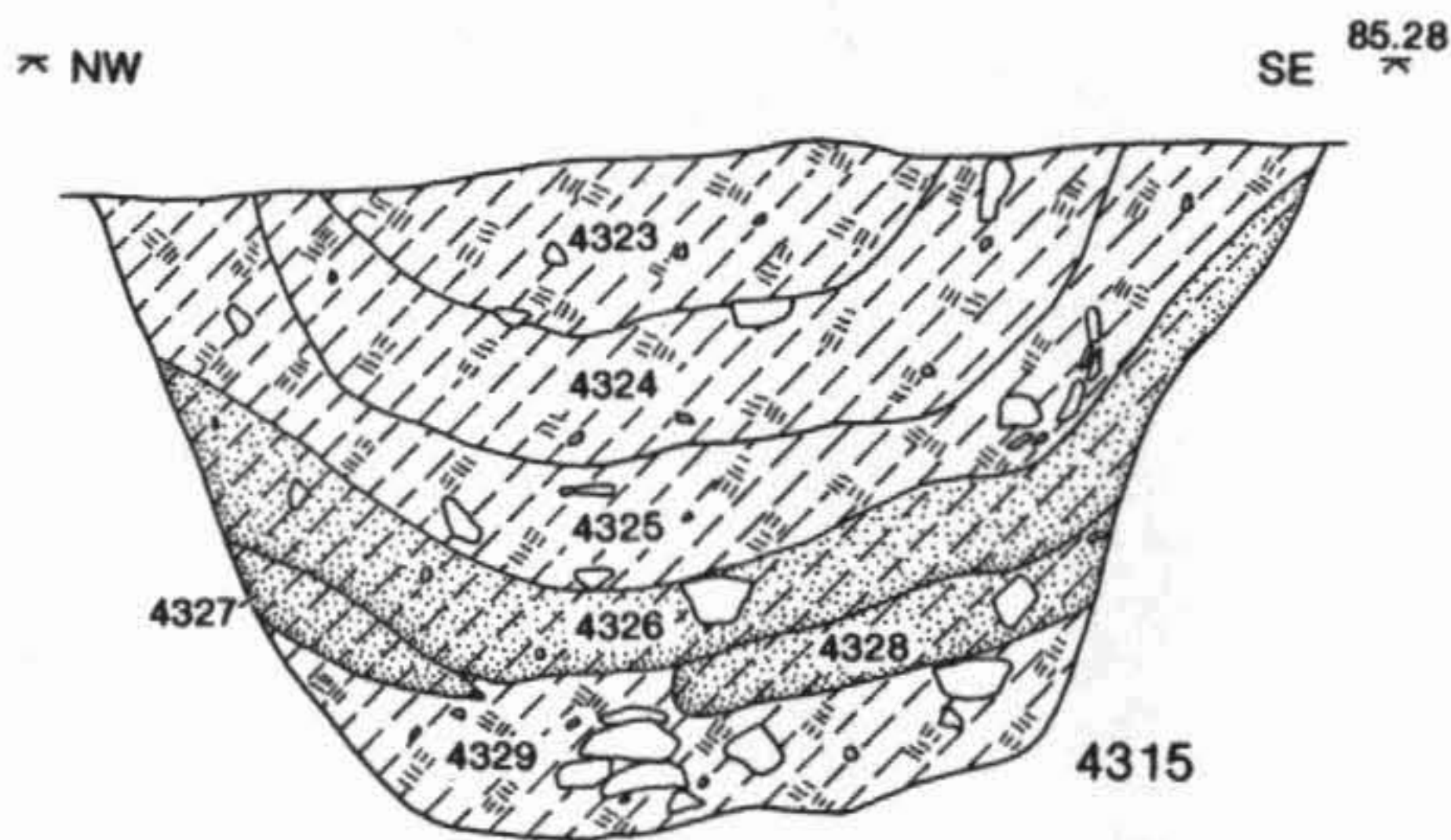
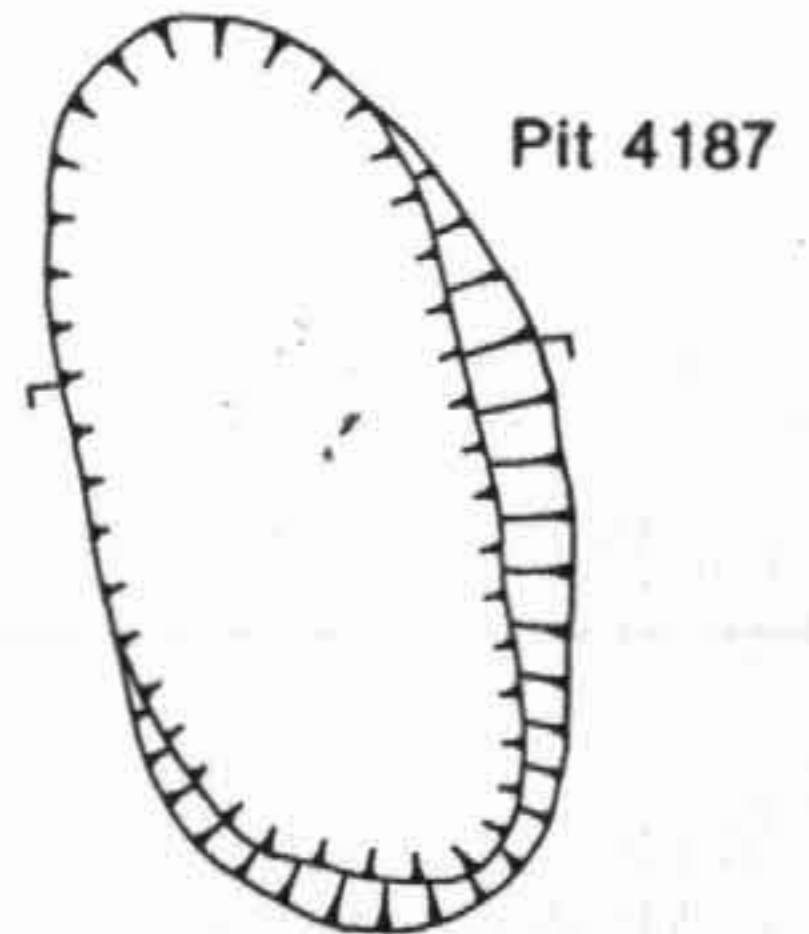
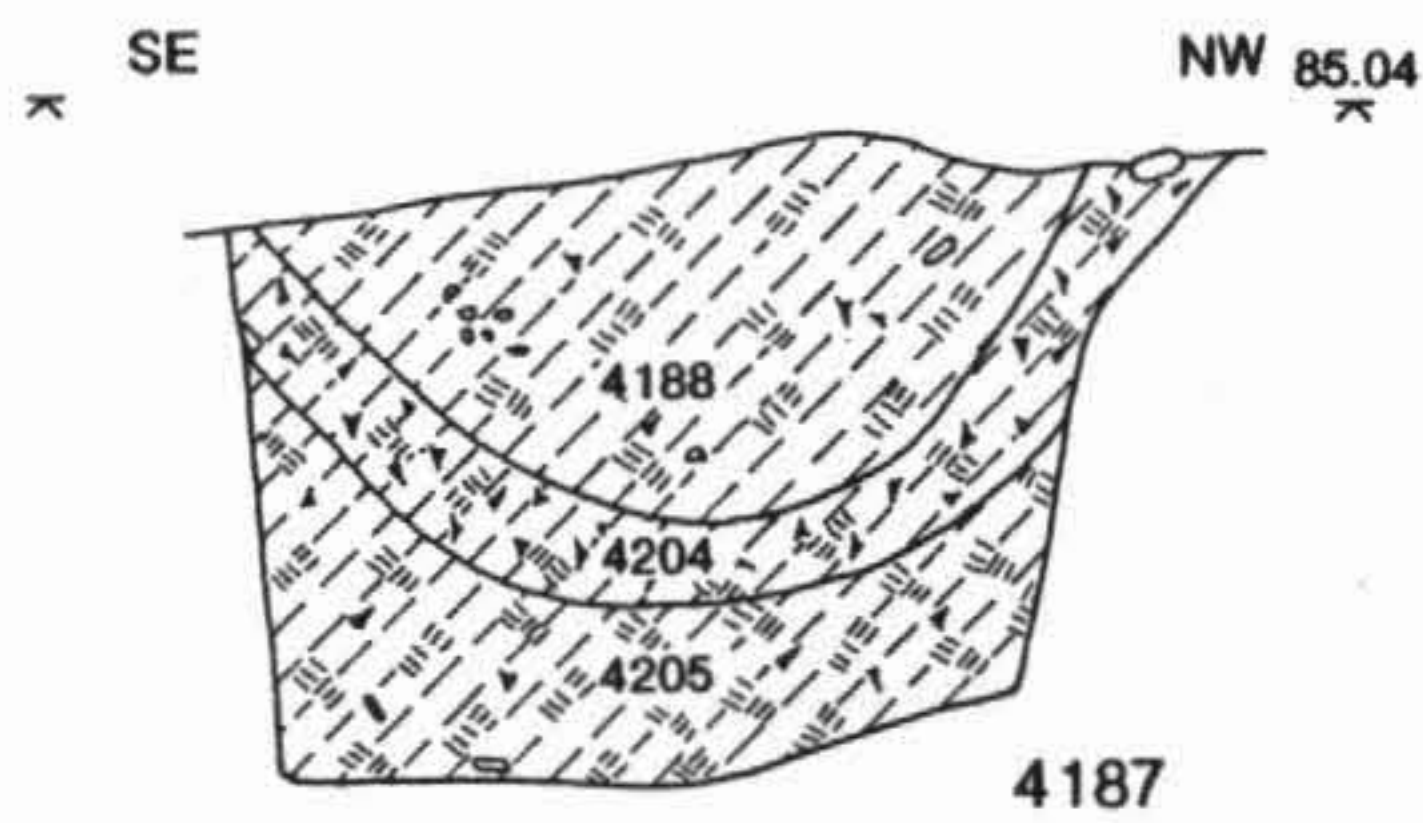
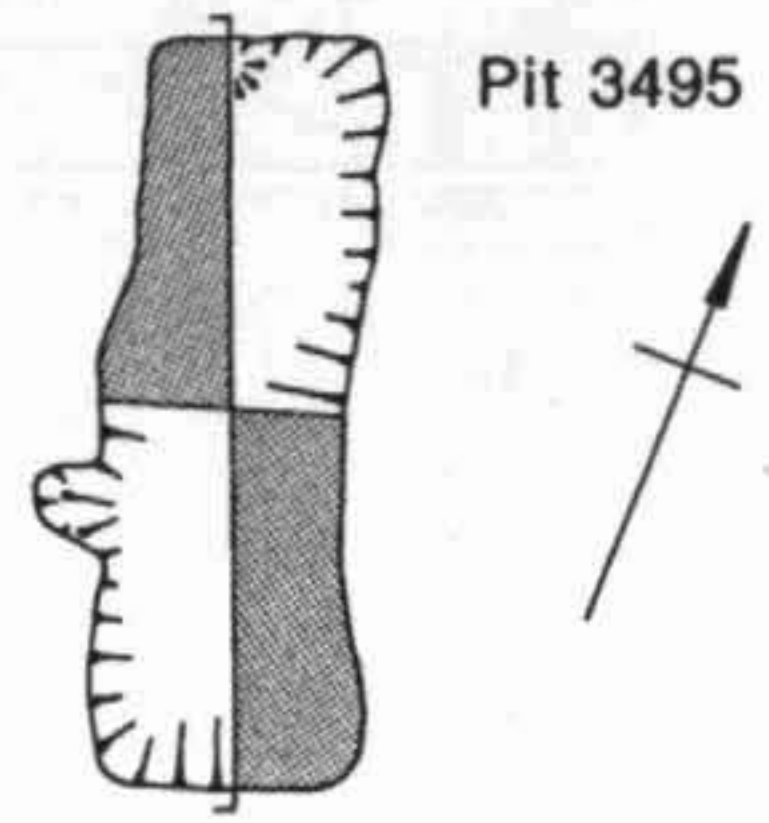
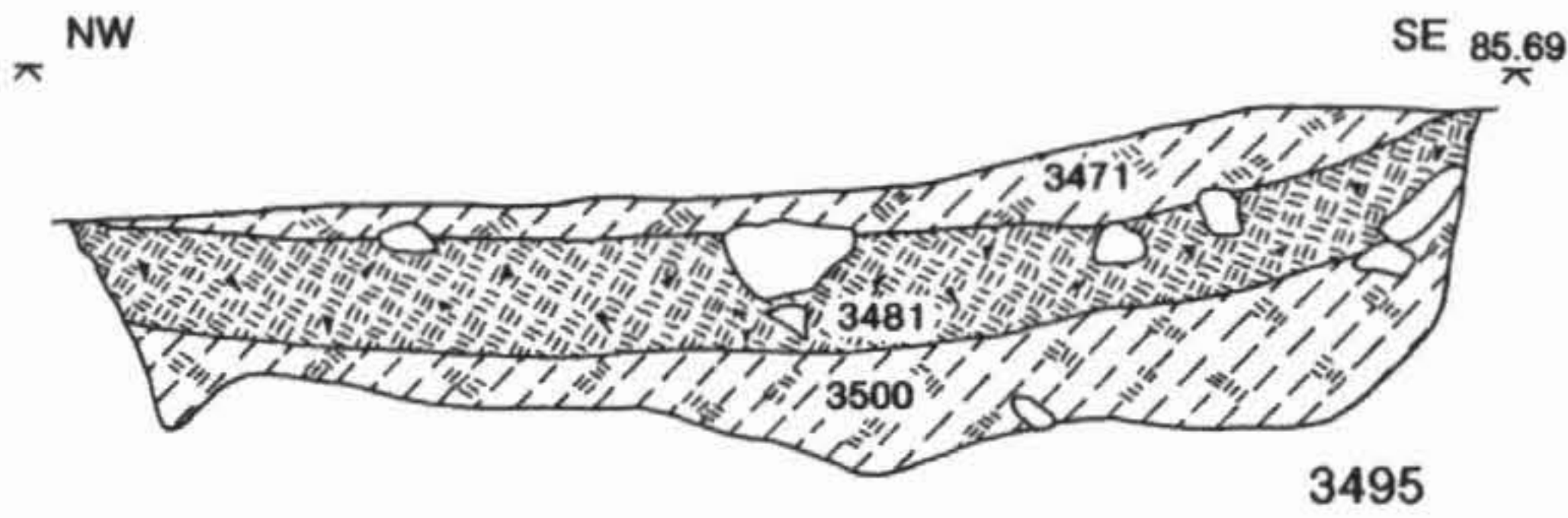
Well/Cess Pit 3047



0 Plan 1 m

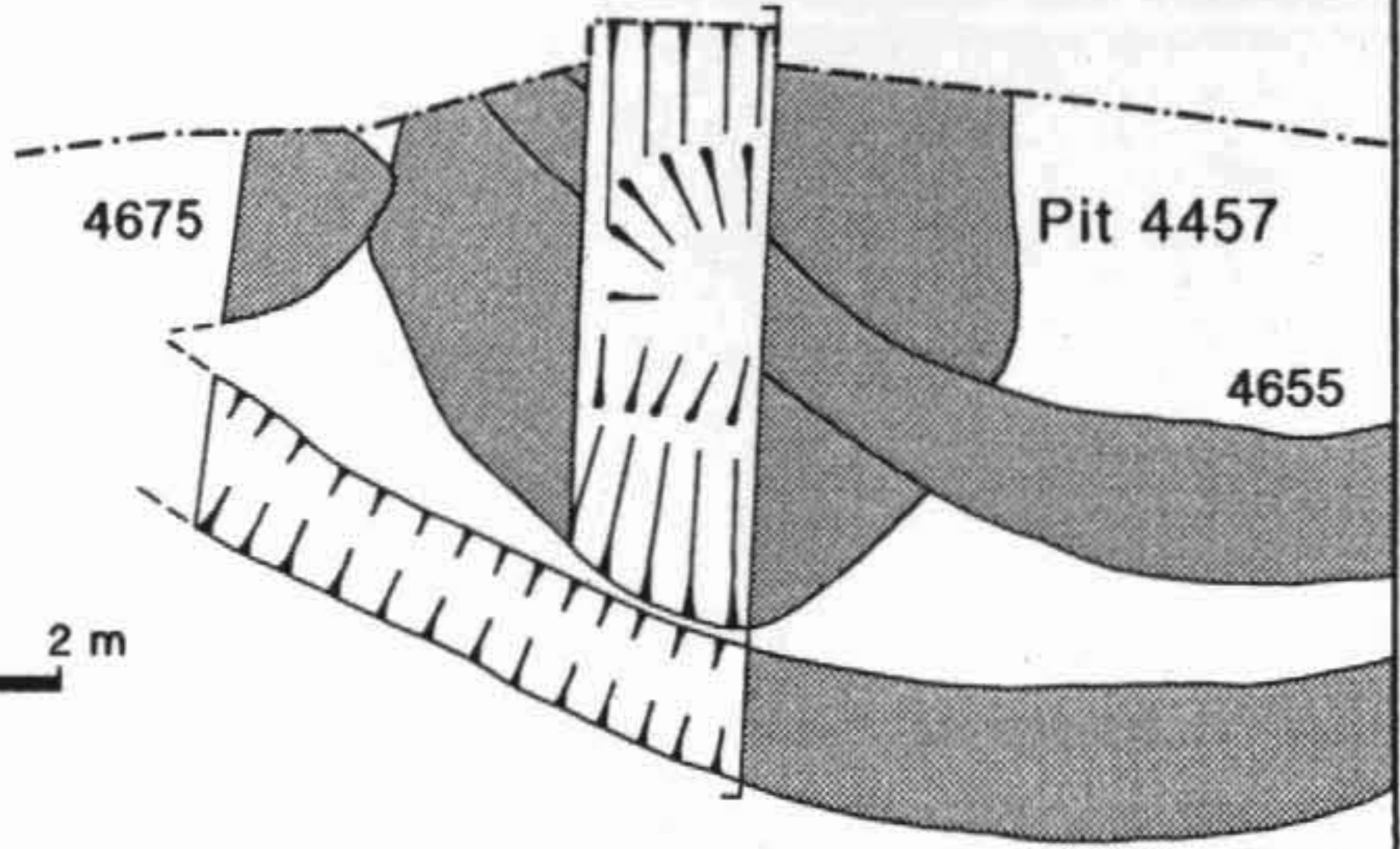
0 Section 1 m

Pomeroy Wood

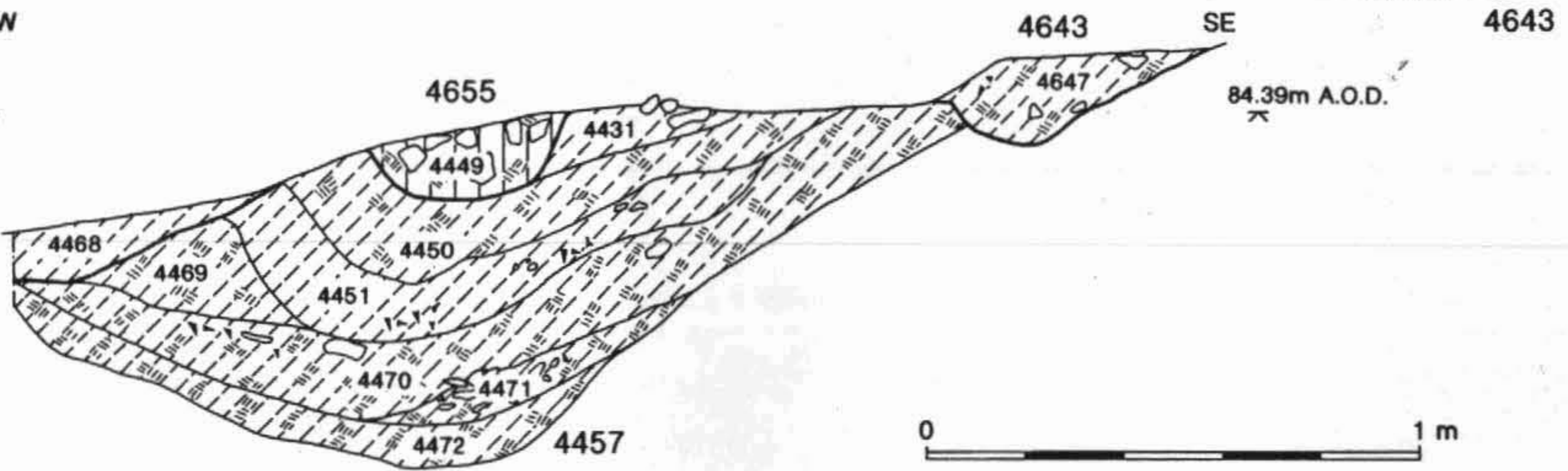


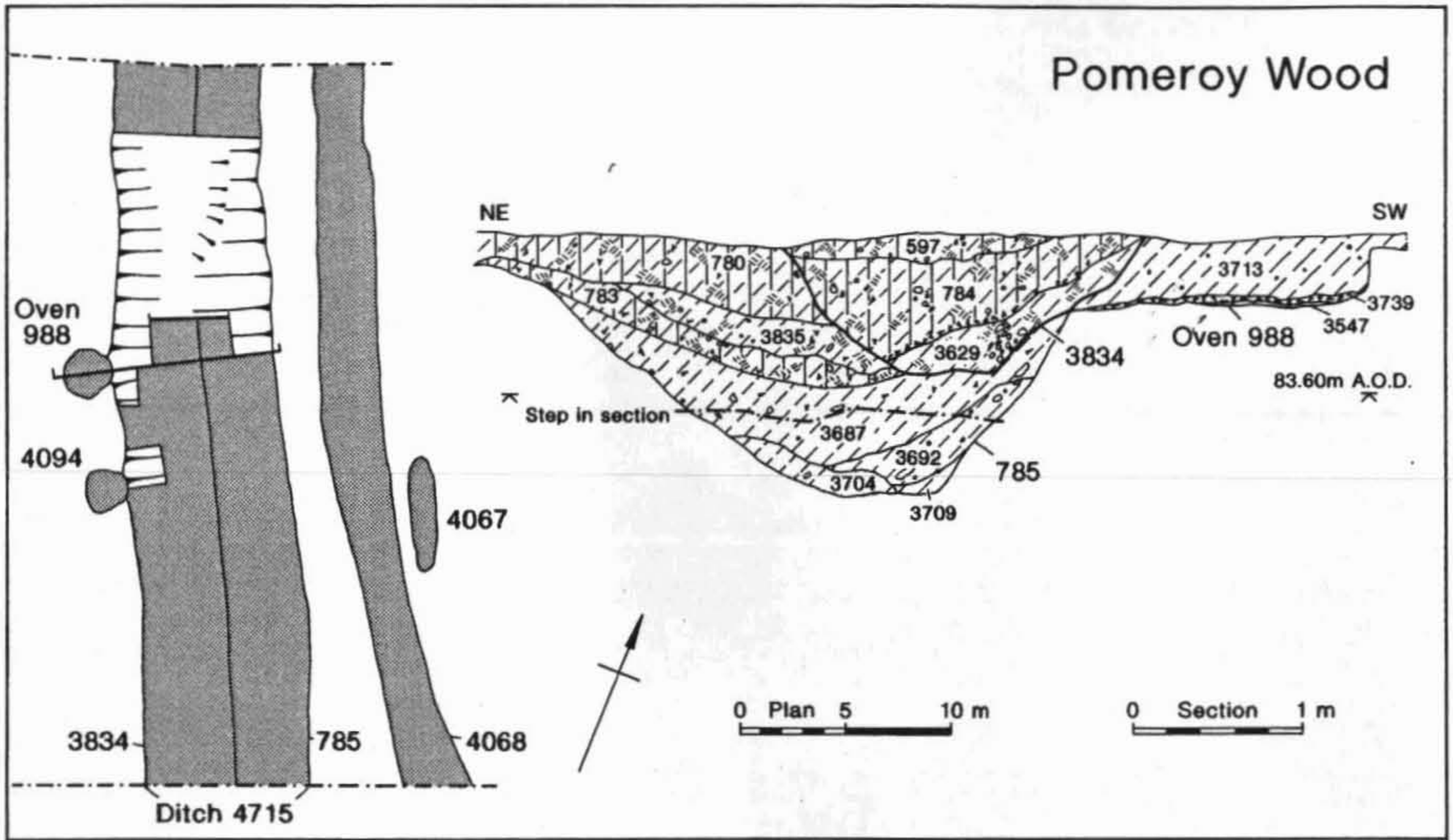
Levels in m A.O.D.

Pomeroy Wood

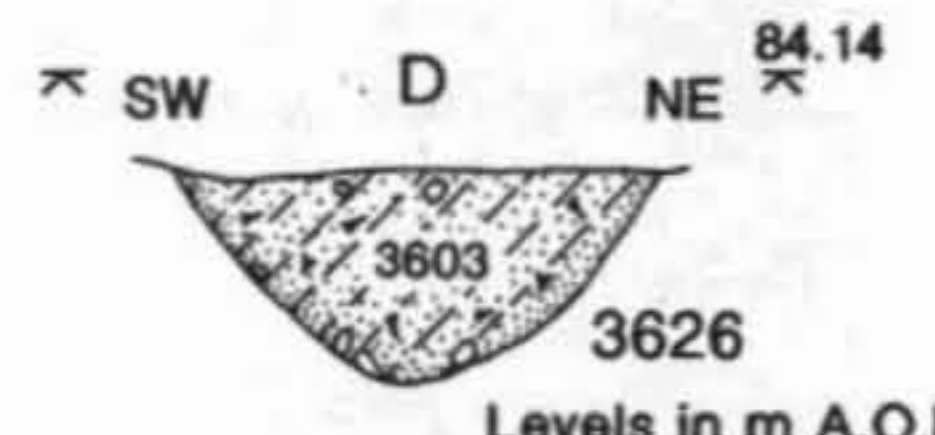
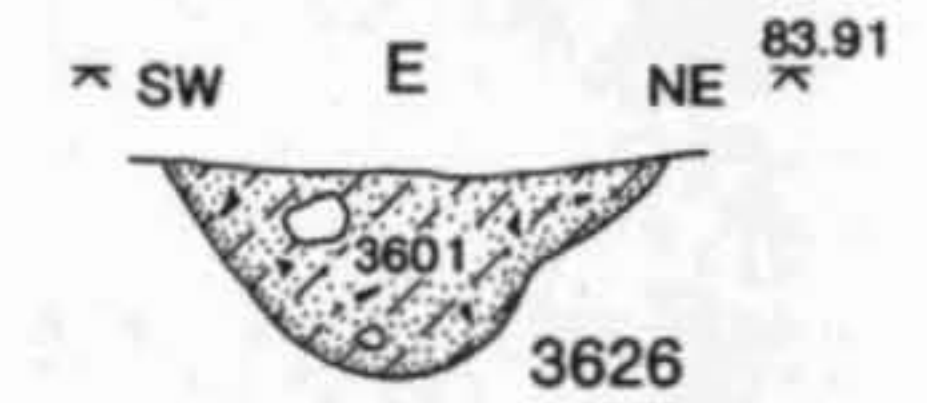
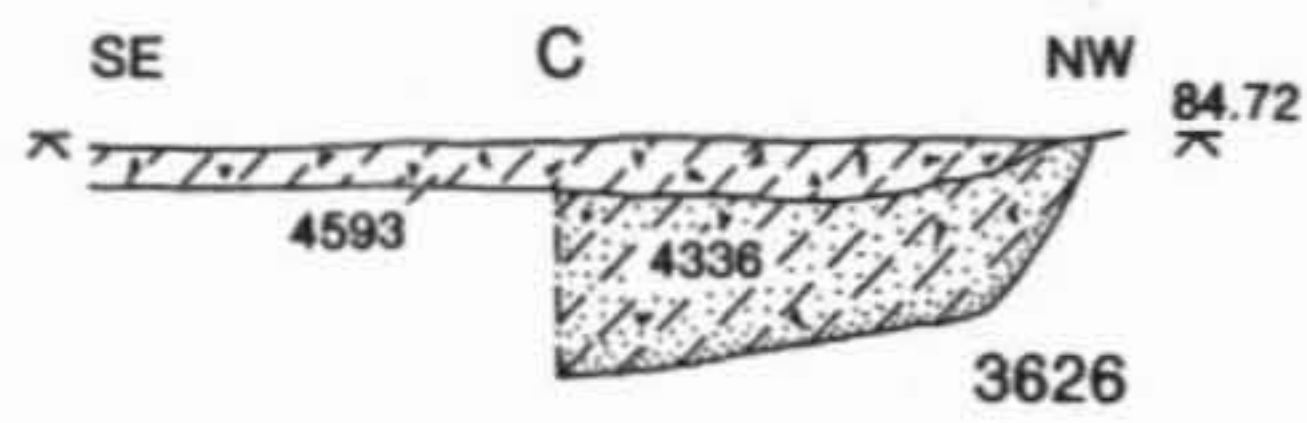
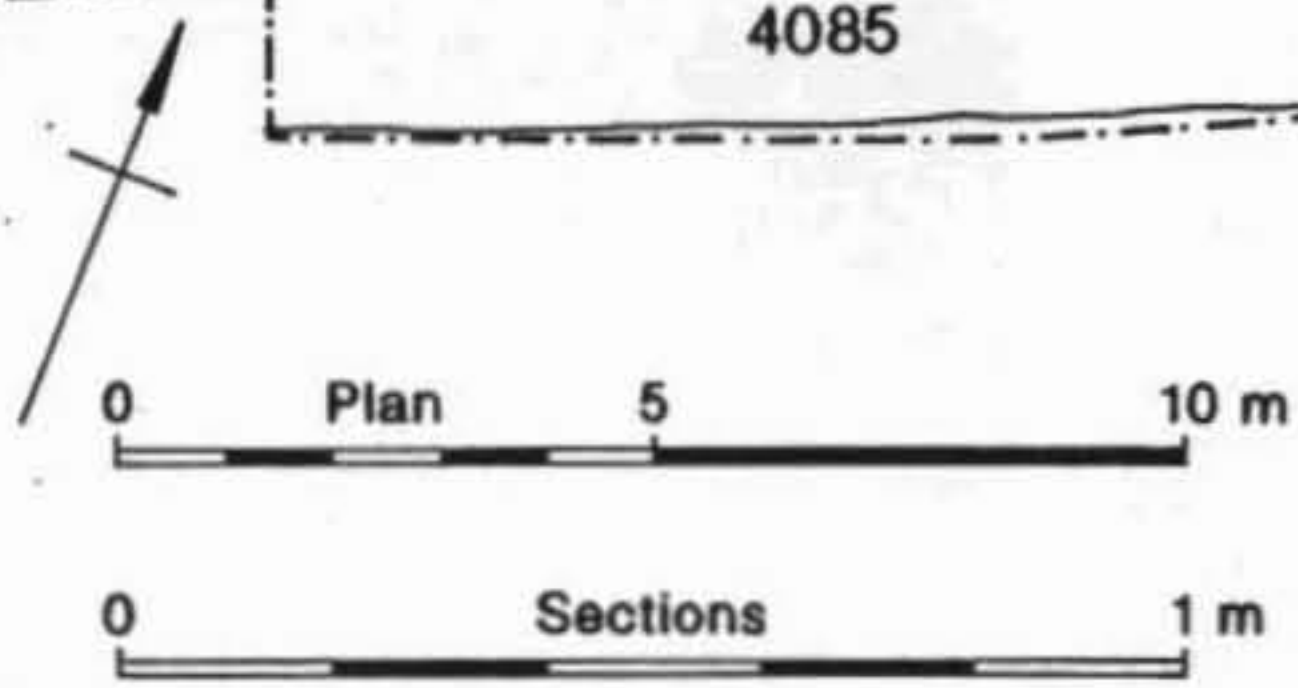
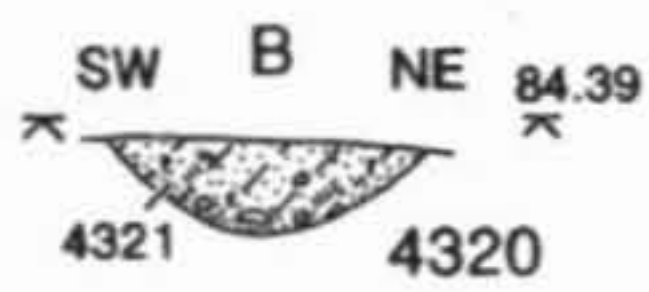
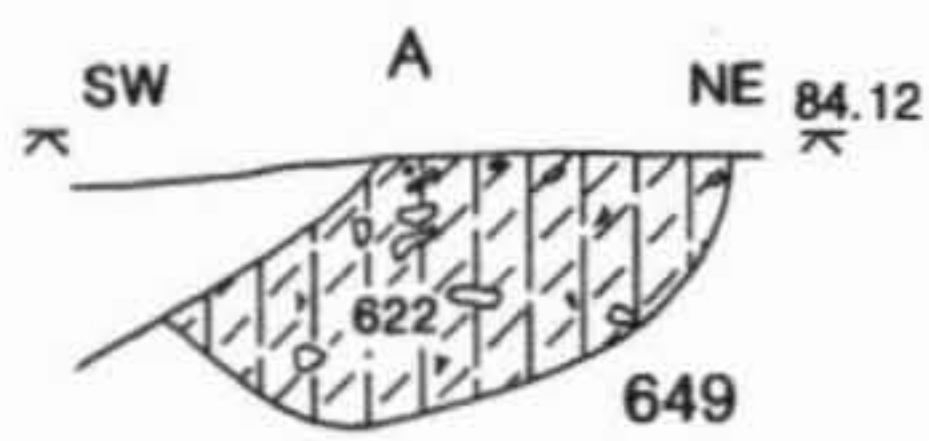
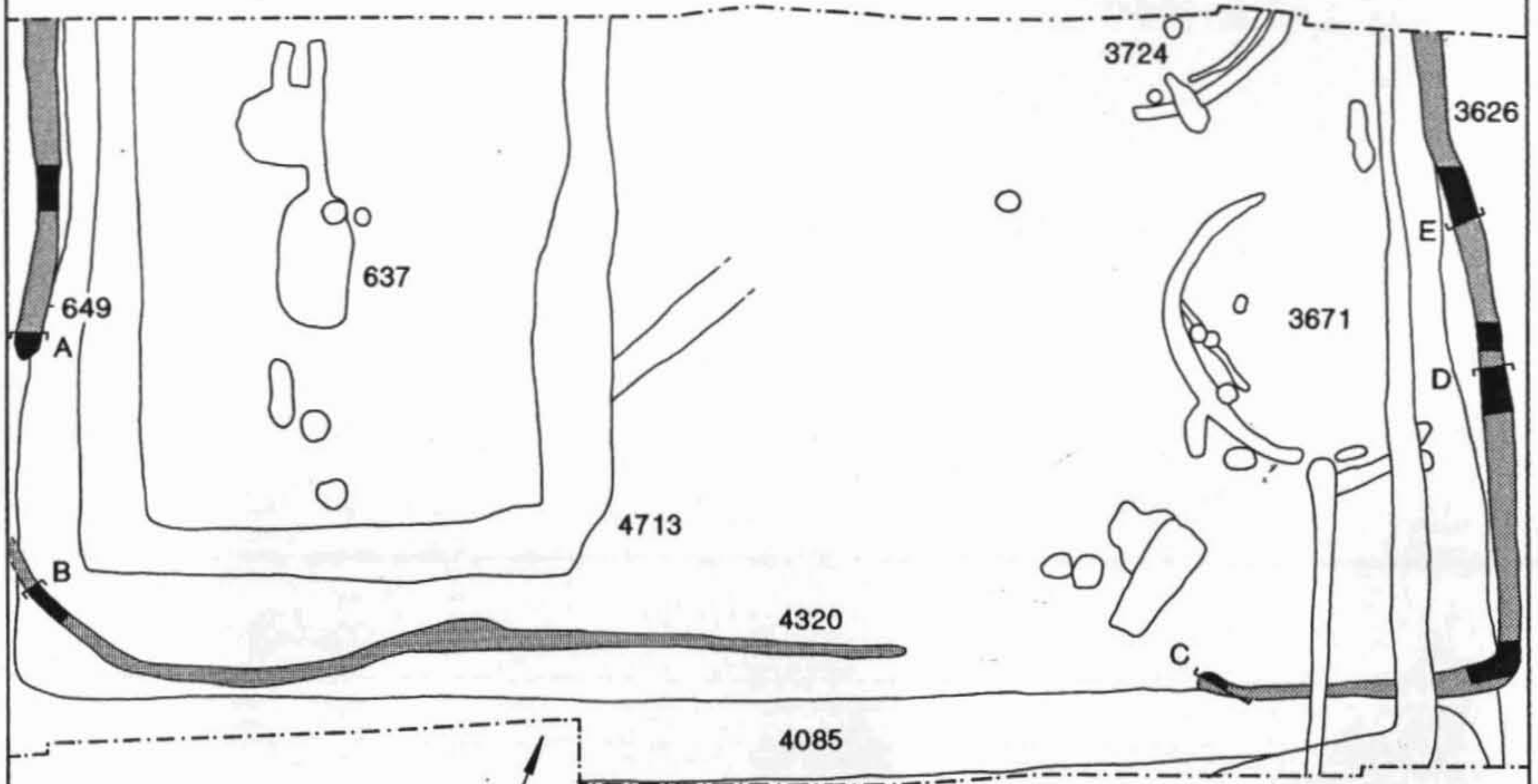


NW

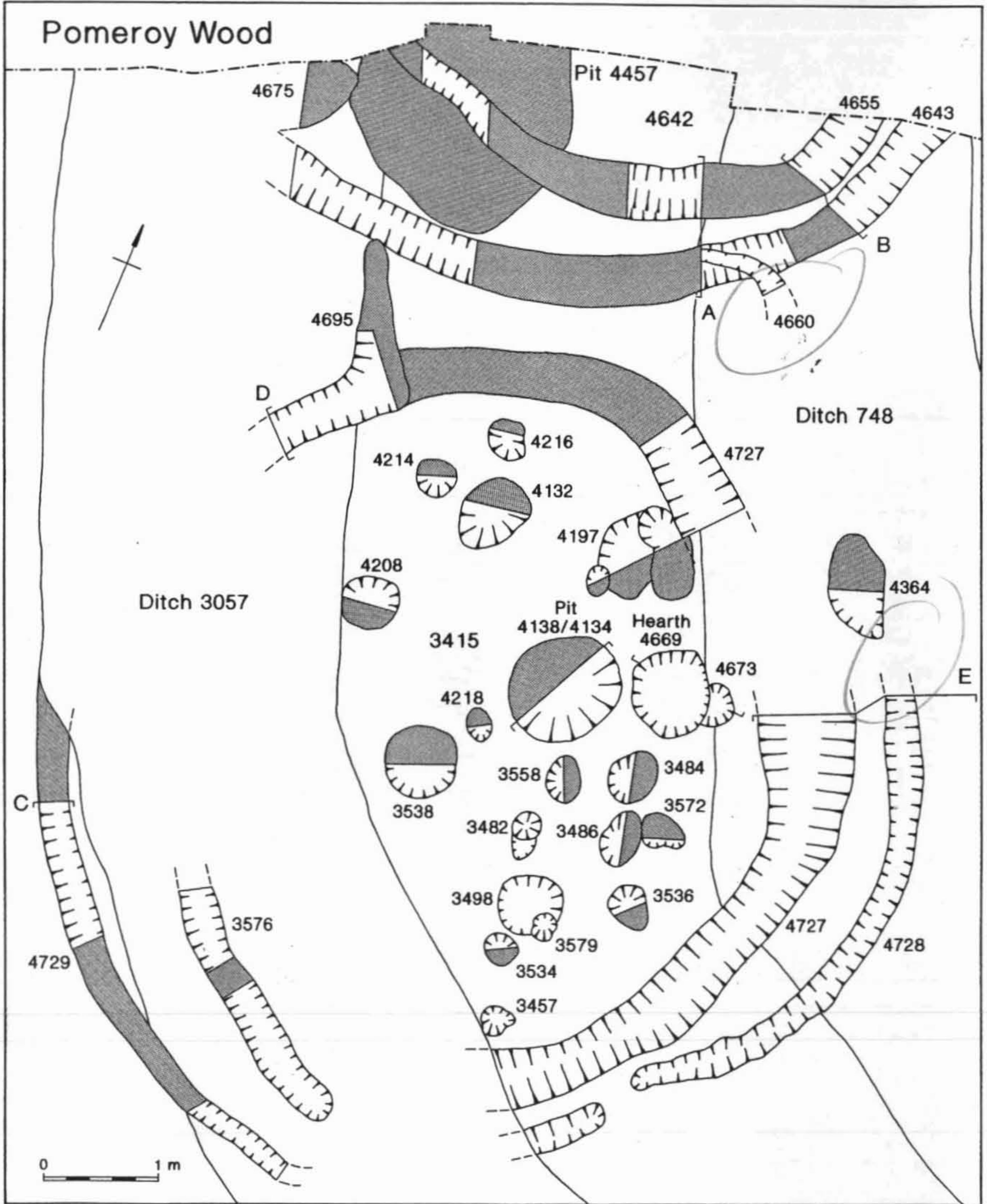


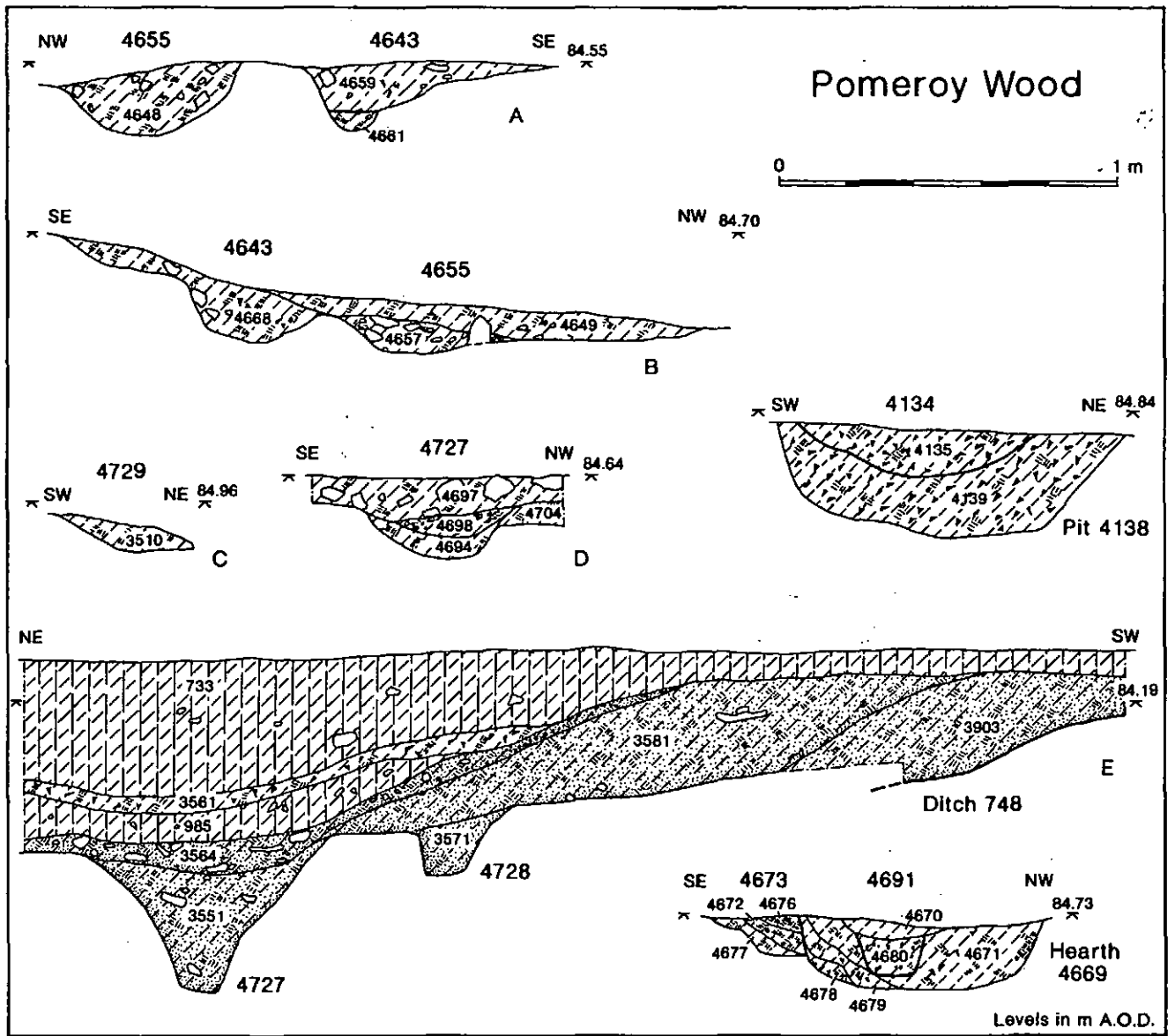


Pomeroy Wood

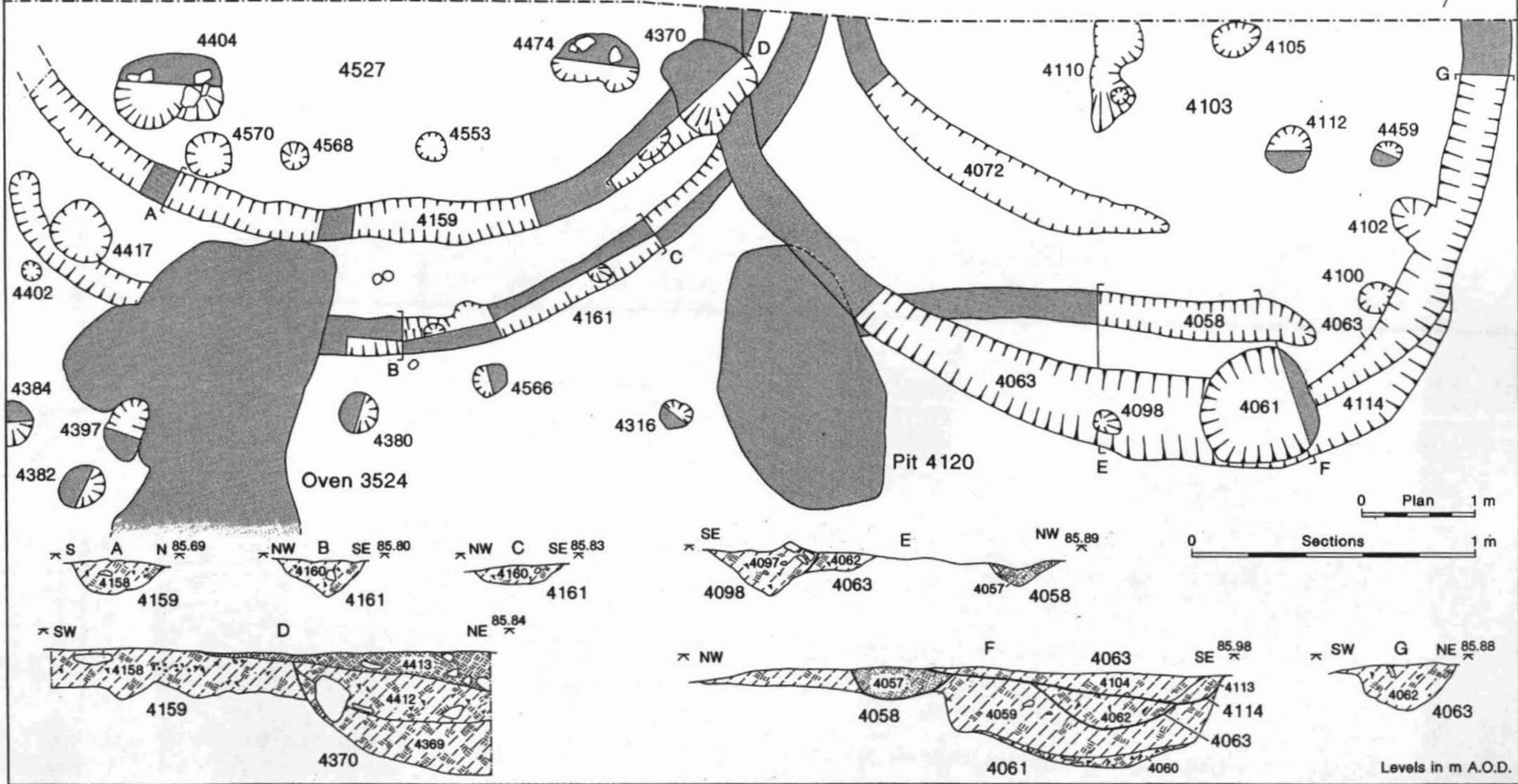


Levels in m A.O.D.

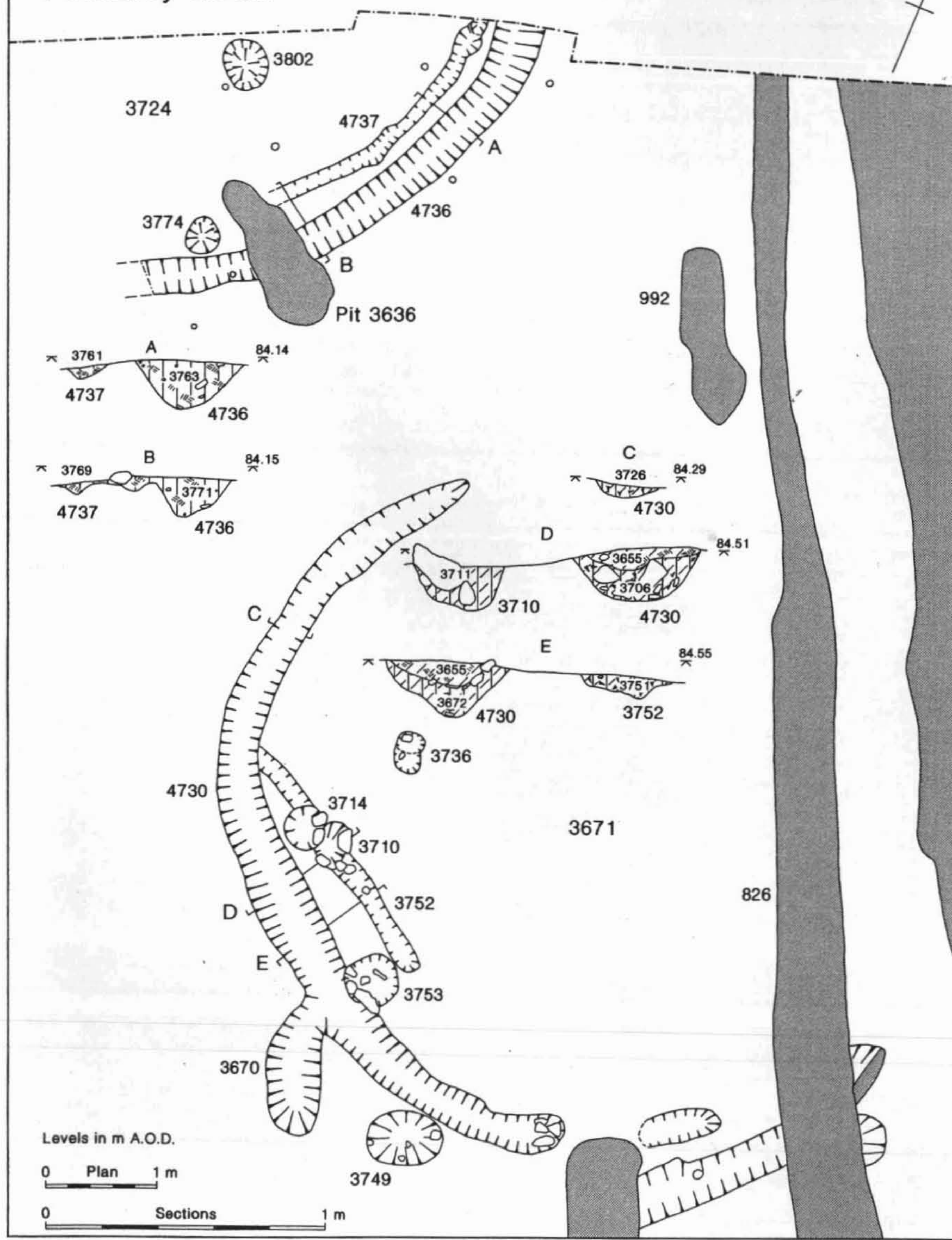




Pomeroy Wood



Pomeroy Wood



Levels in m A.O.D.

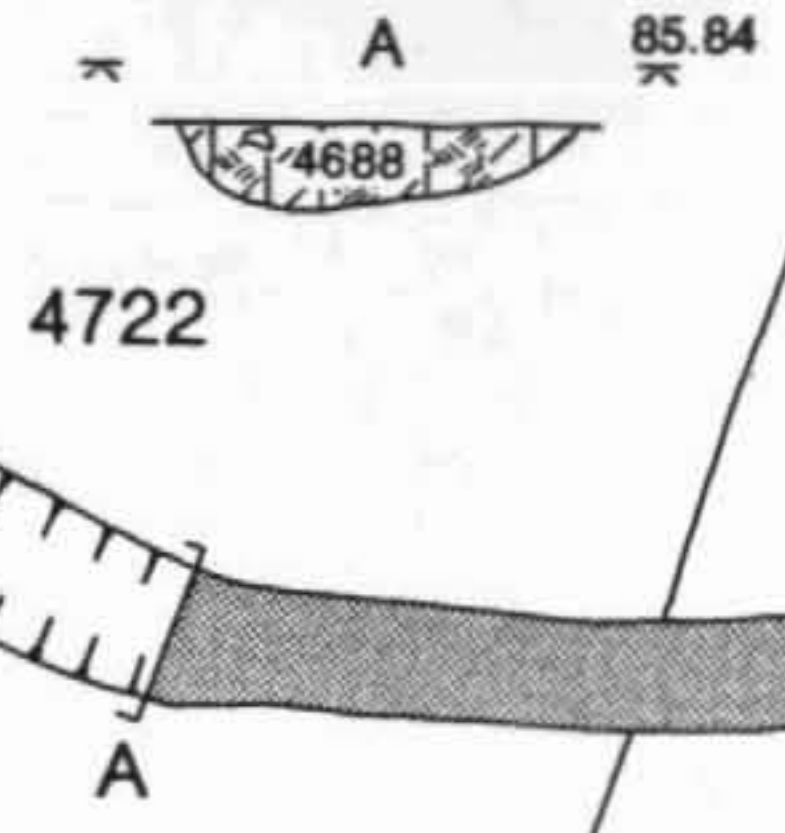
0 Plan 1 m

0 Sections 1 m

Pomeroy Wood



Ditch 748



4722

Ditch 3057

3296

3878

3265

3053

3110

3123

3127

3085

3876

3294



B

86.15

C

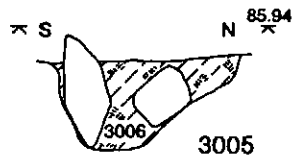
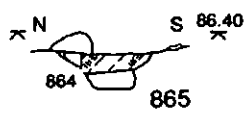
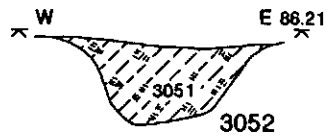
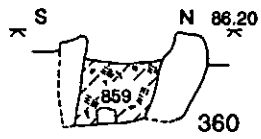
C

86.31



Levels in m A.O.D.

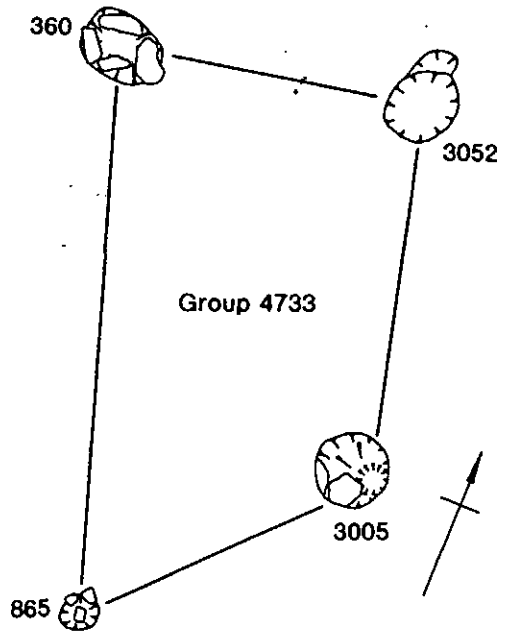
Pomeroy Wood



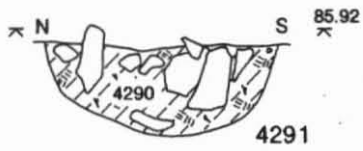
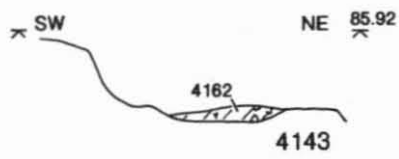
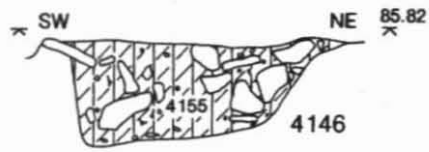
0 Sections 1 m

0 Plan 1 m

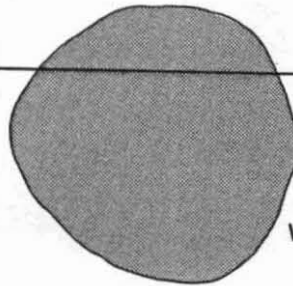
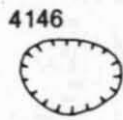
Levels in m A.O.D.



Pomeroy Wood



0 Sections 1 m



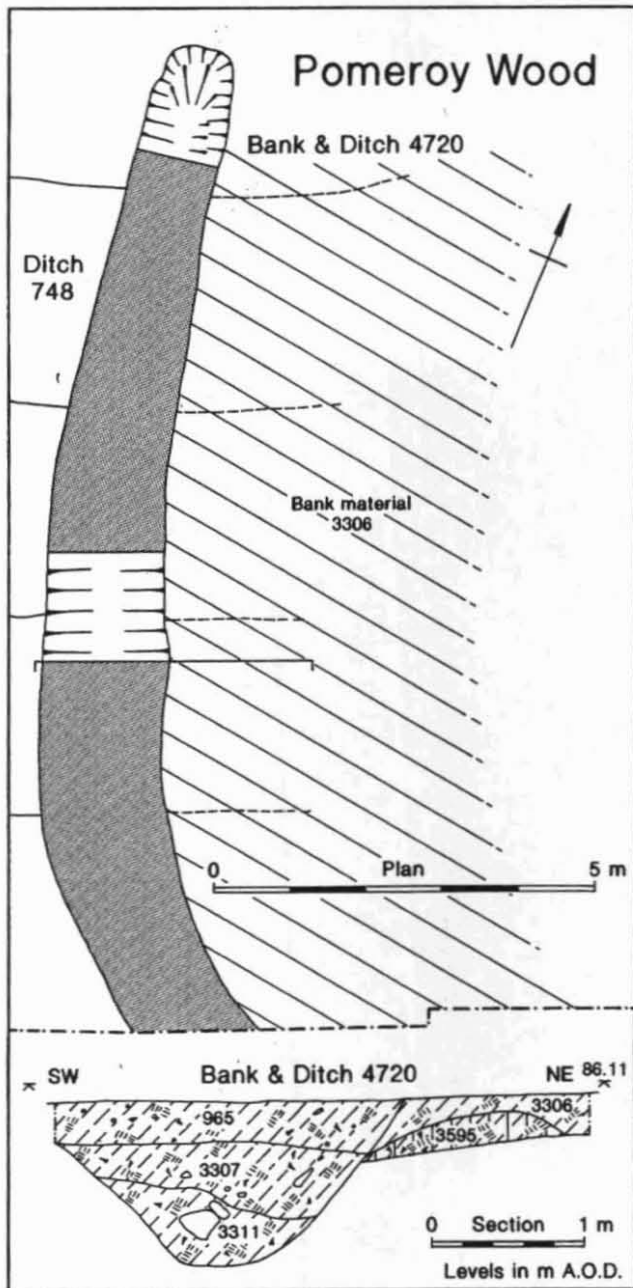
Group 4302

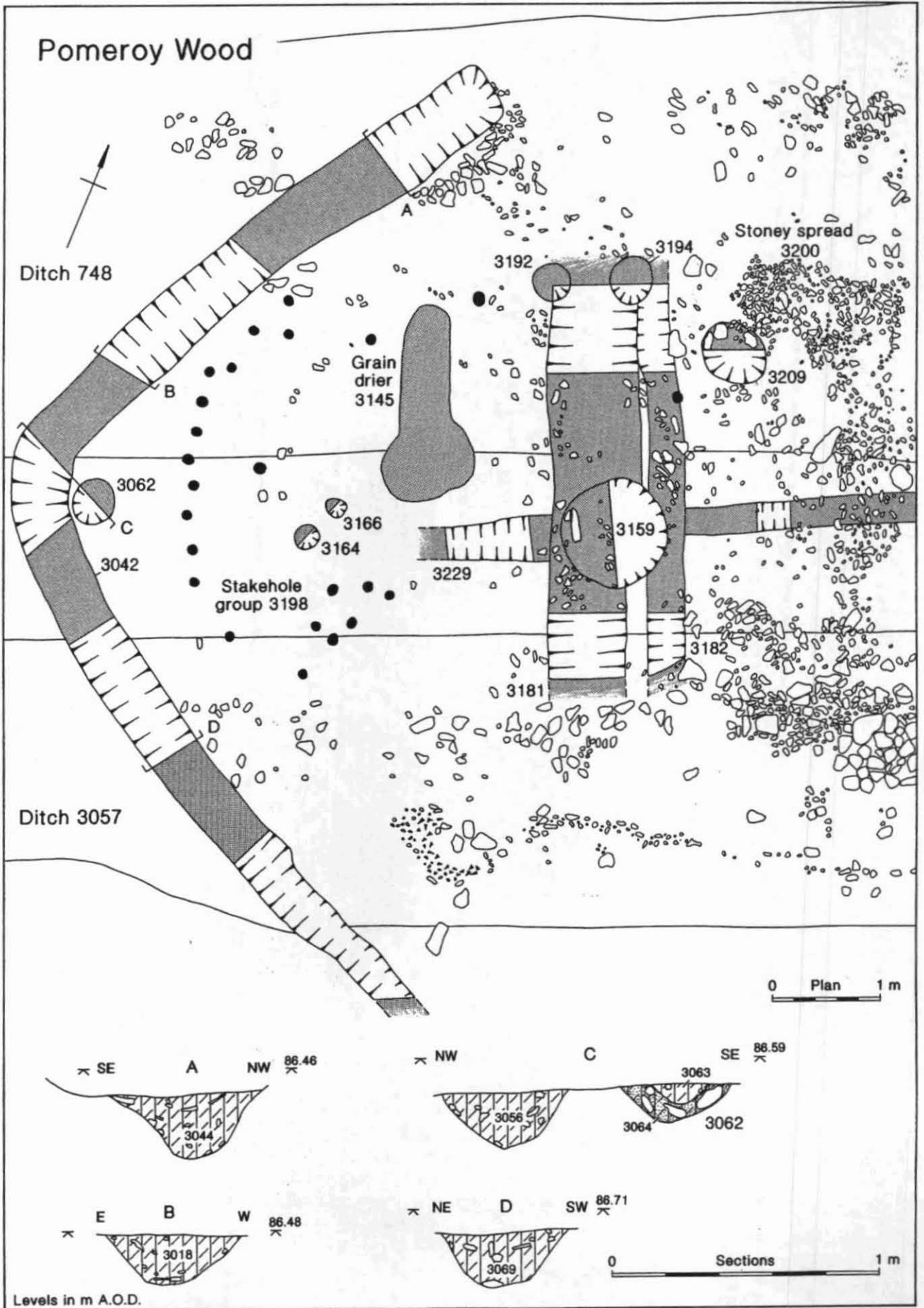
4731



0 Plan 1 m







Pomeroy Wood

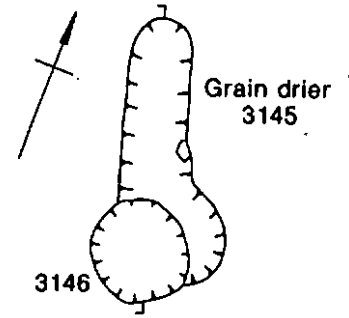
0 Section 1 m

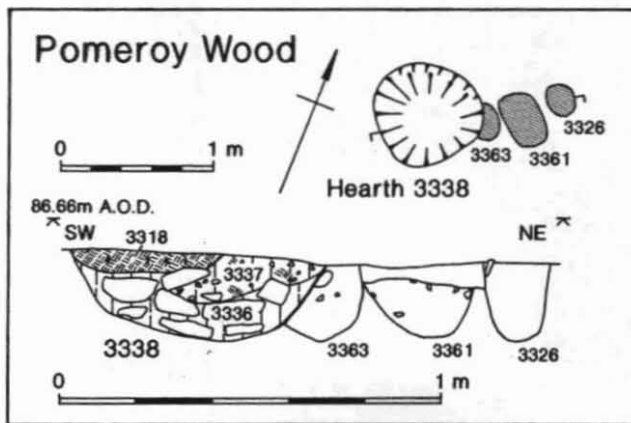
0 Plan 1 m

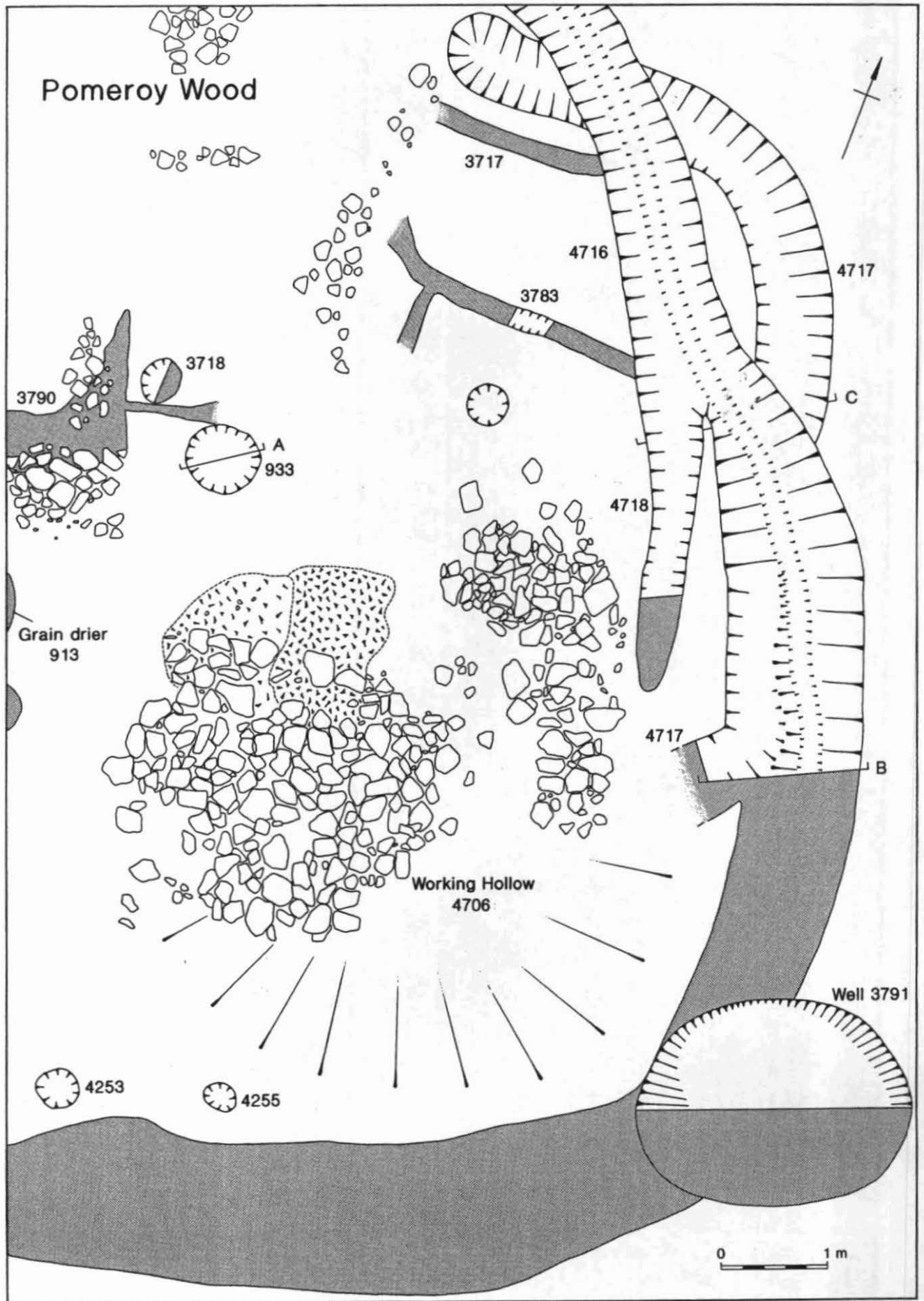
NW

88.61m A.O.D.

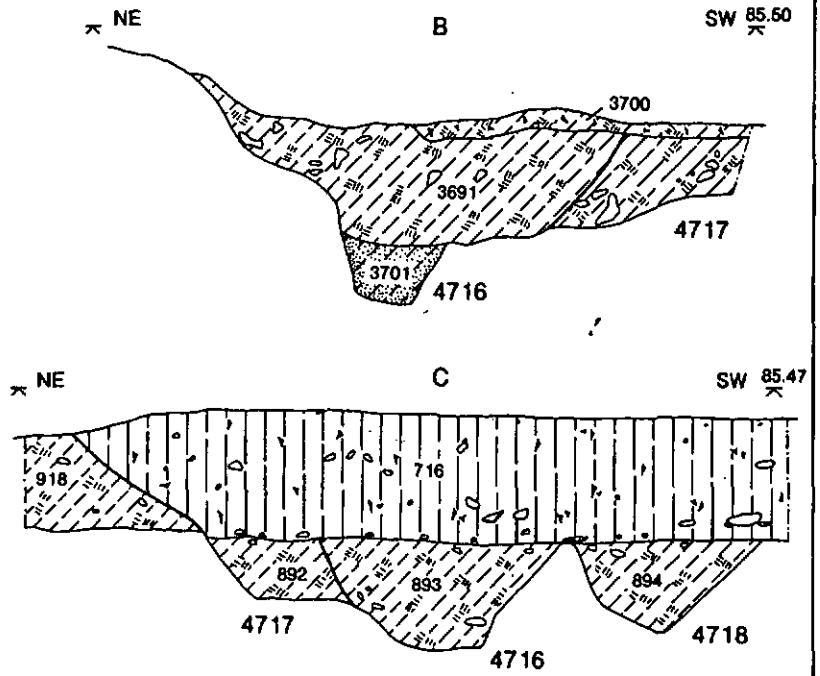
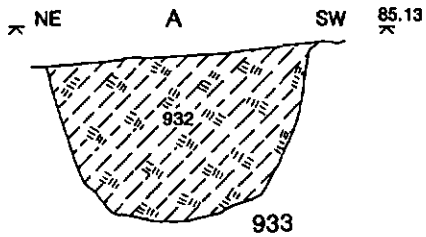
SE







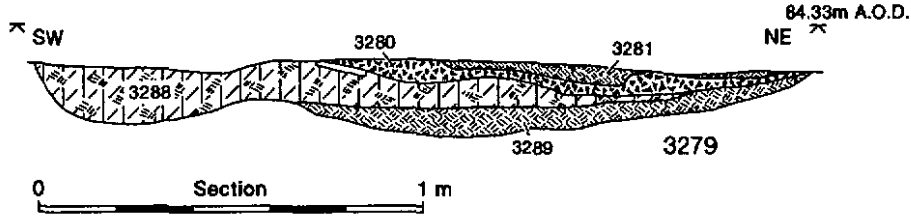
Pomeroy Wood



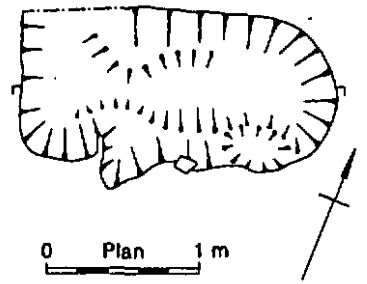
Levels in m A.O.D.



Pomeroy Wood



Grain drier 3279



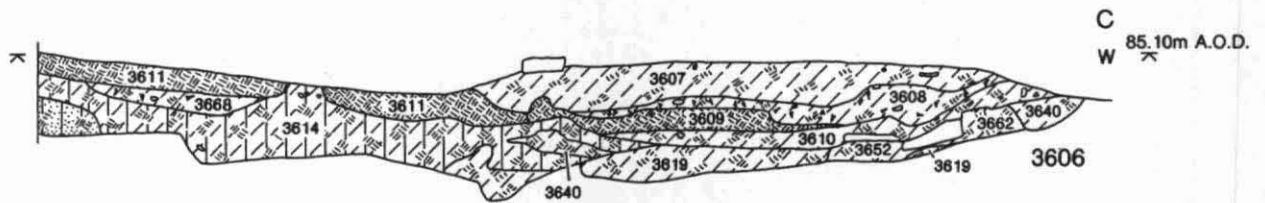
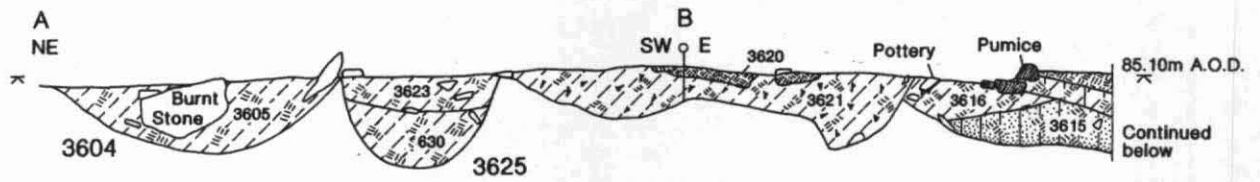
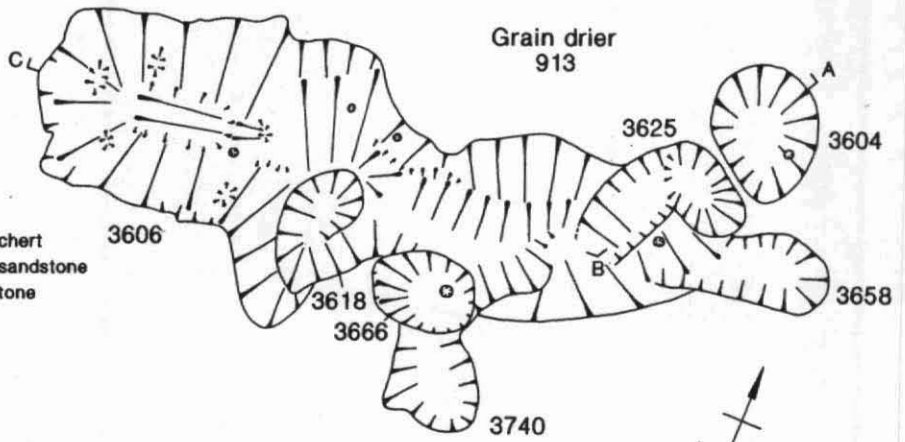
Pomeroy Wood



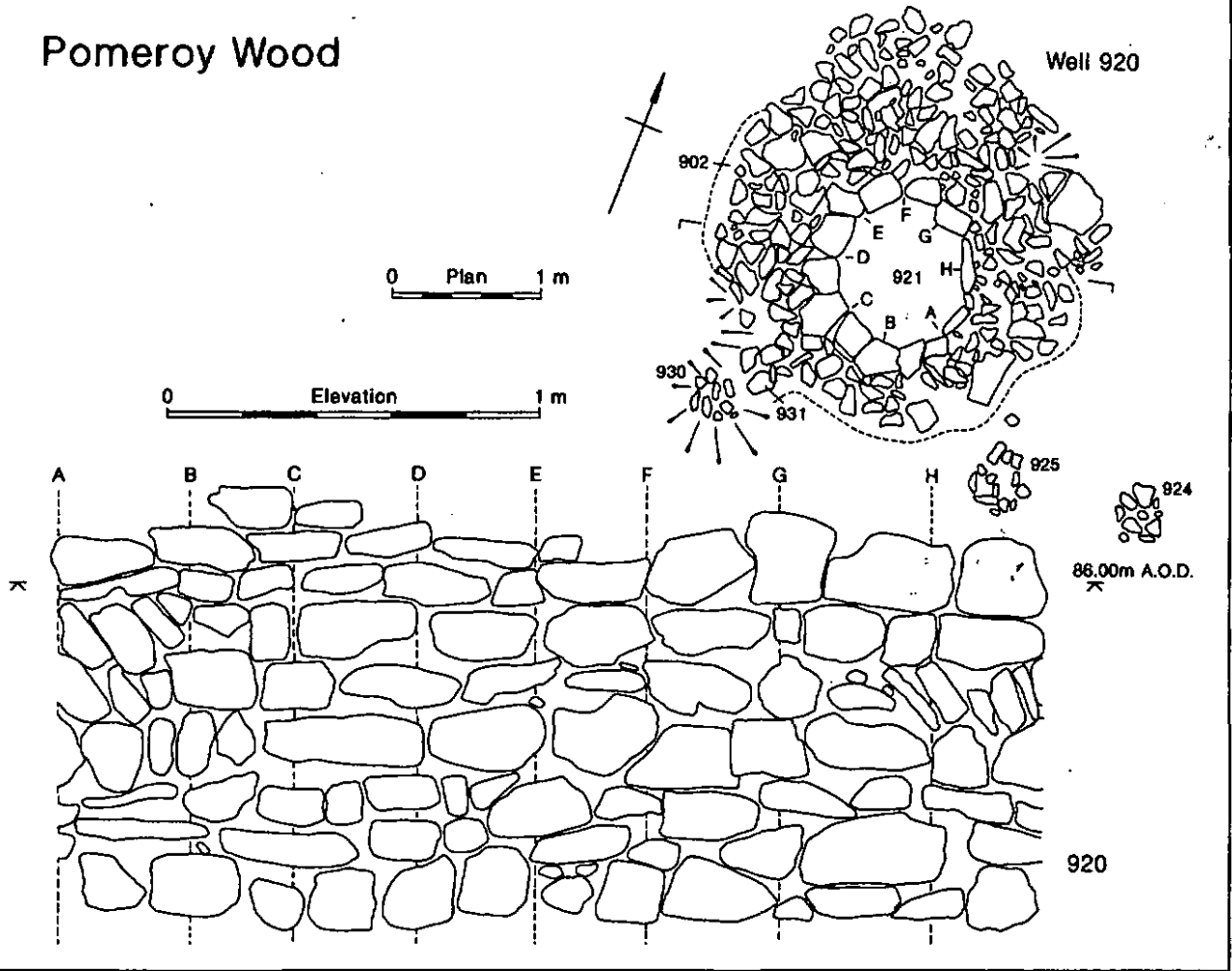
■ Burnt chert
 ▨ Burnt sandstone
 ▩ Sandstone

0 Plan 1 m

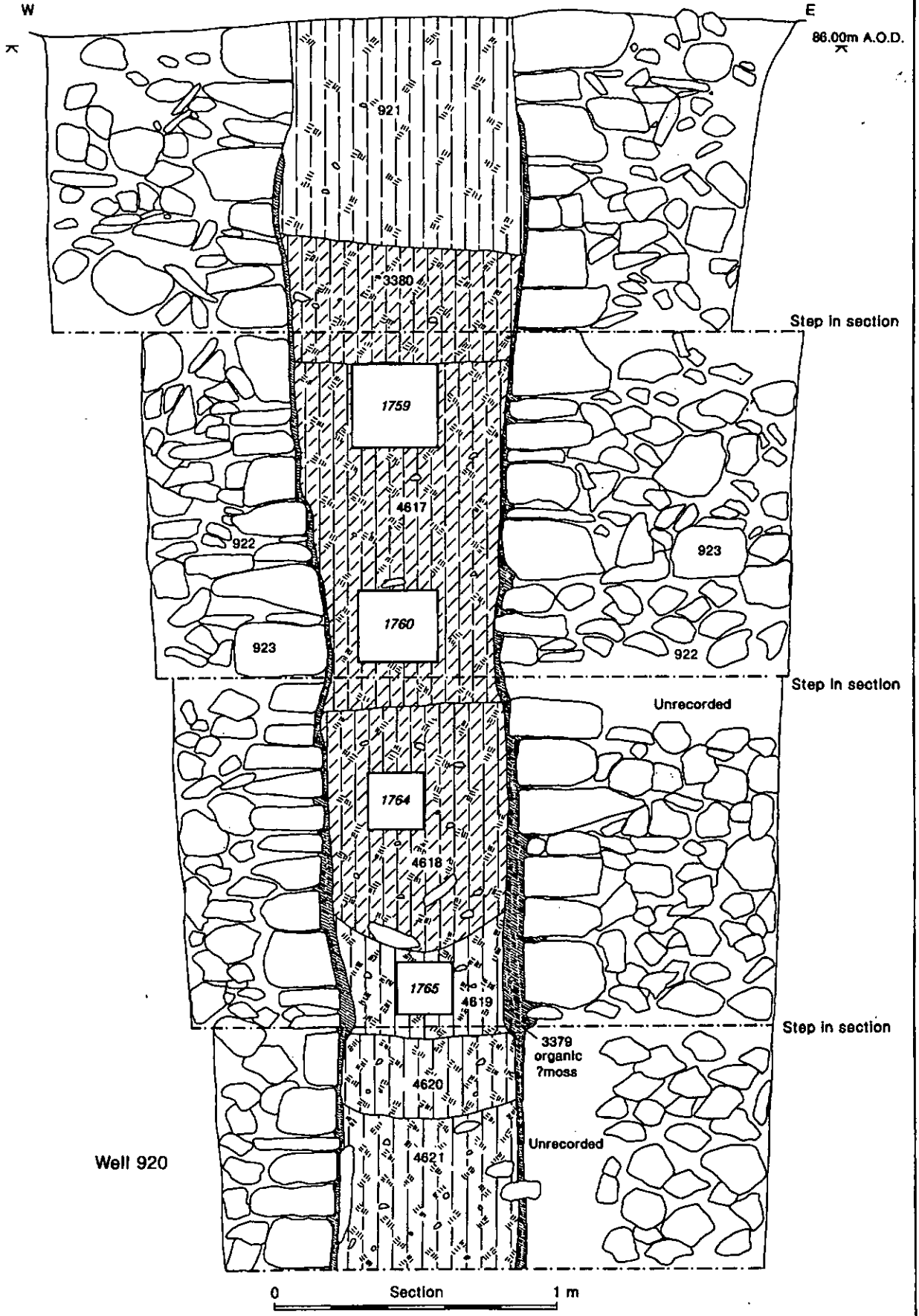
0 Section 1 m



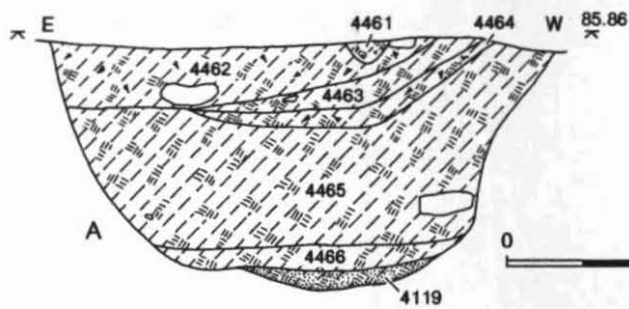
Pomeroy Wood



Pomeroy Wood



Pomeroy Wood

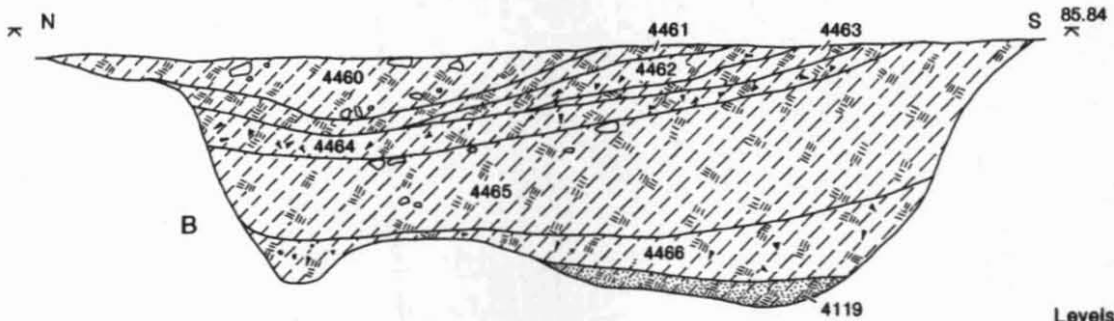
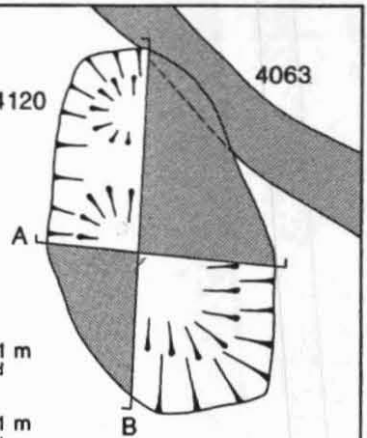


Pit 4120



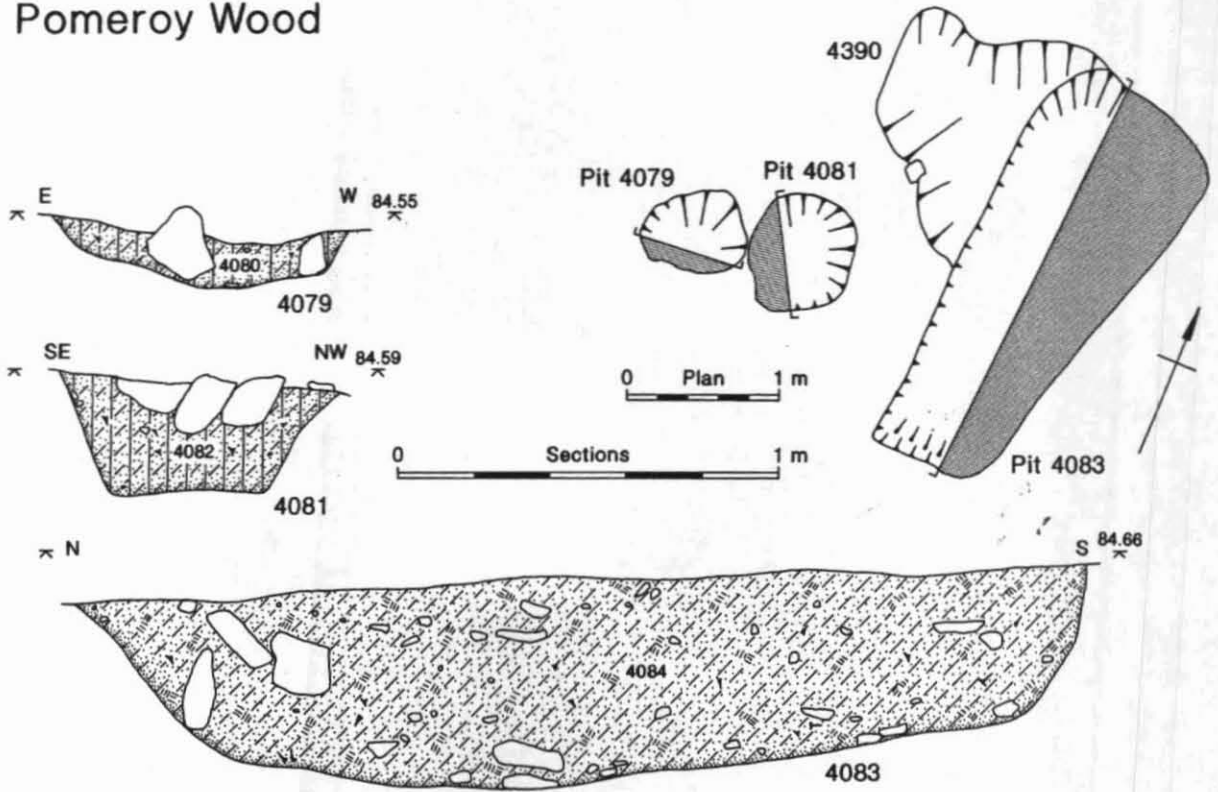
0 Plan 1 m

0 Sections 1 m



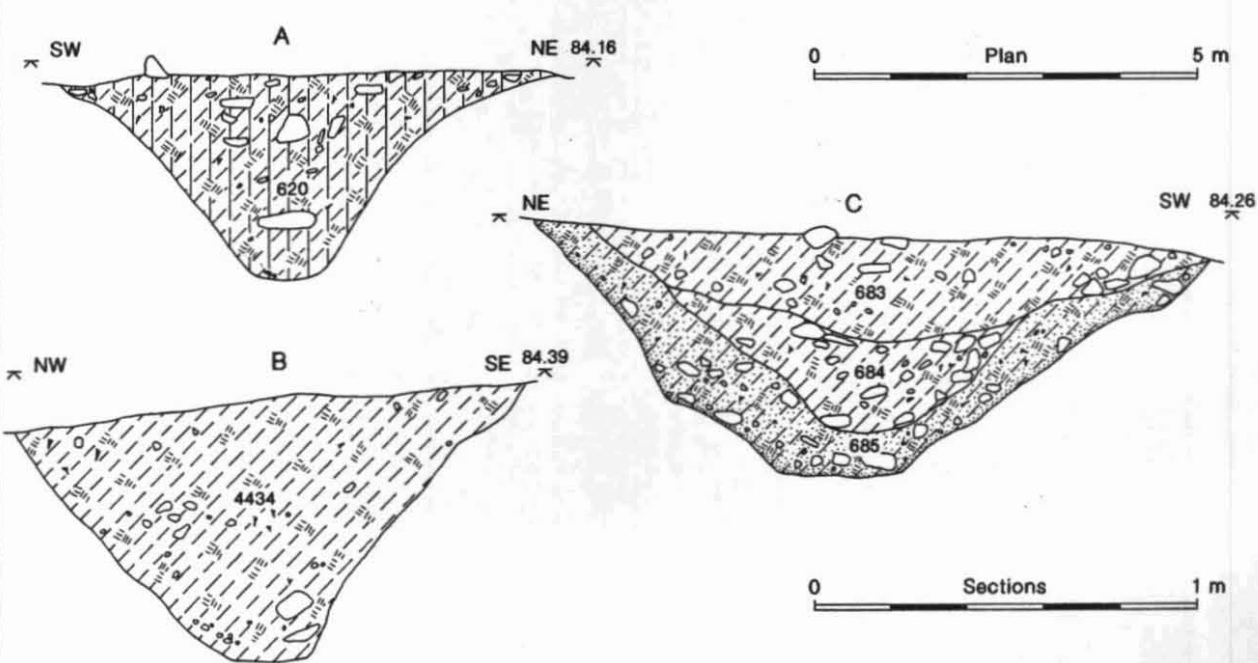
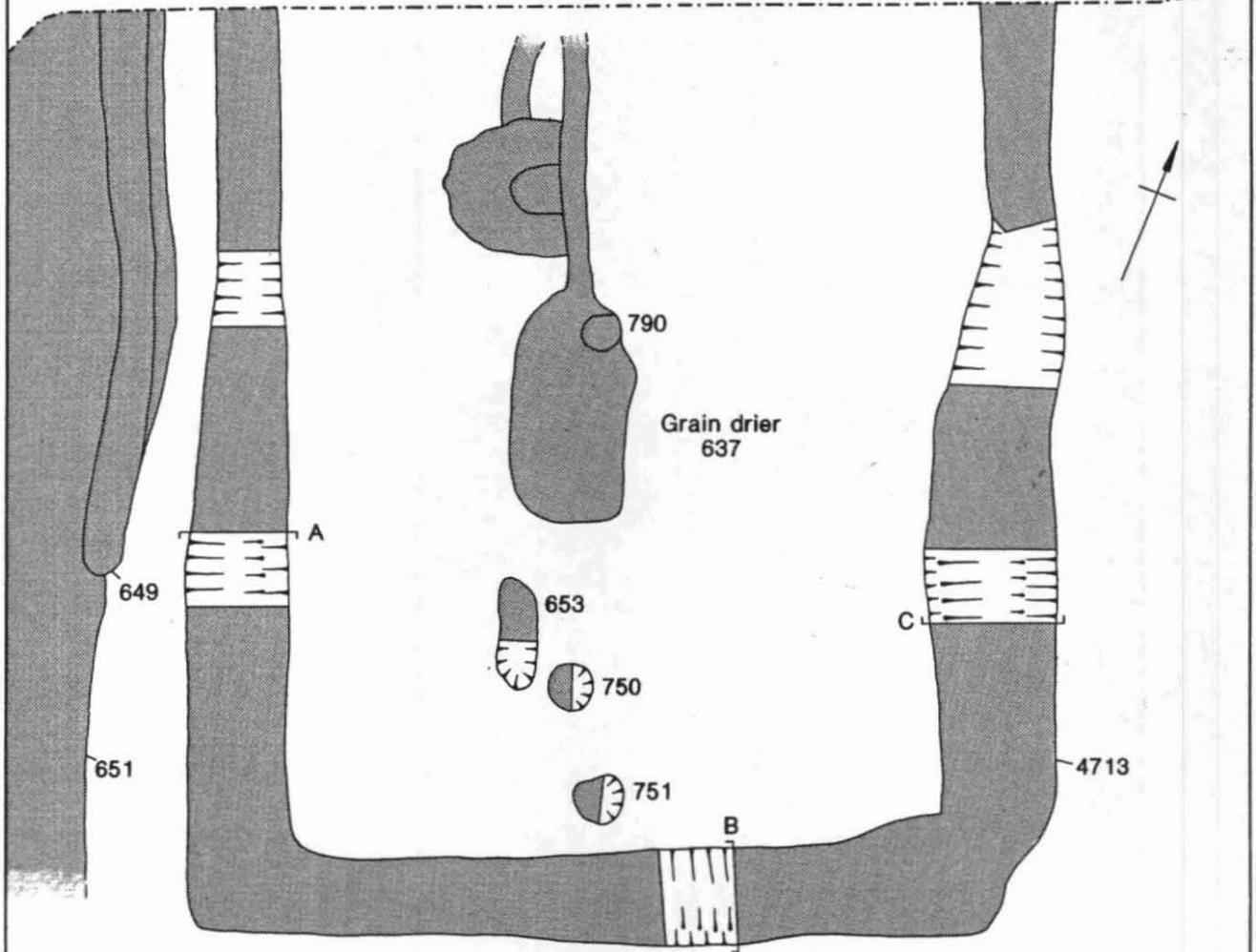
Levels in m A.O.D.

Pomeroy Wood



Levels in m A.O.D.

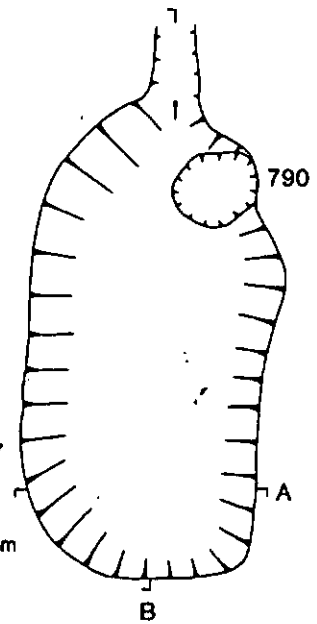
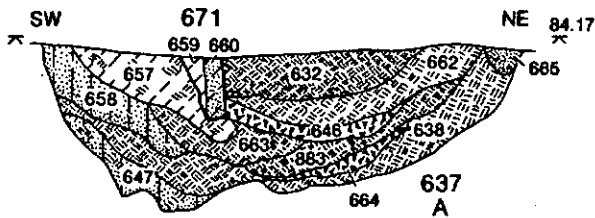
Pomeroy Wood



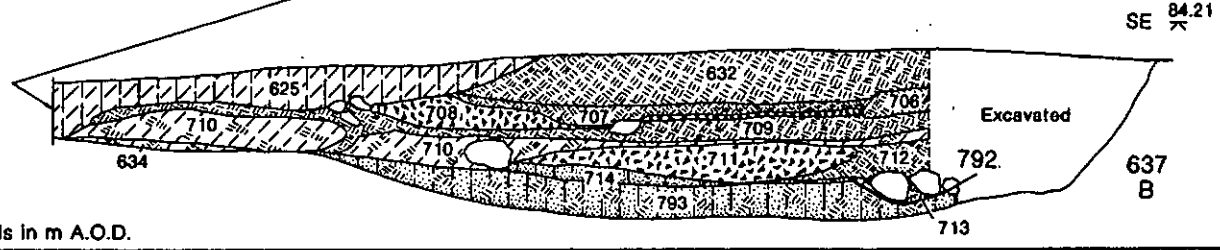
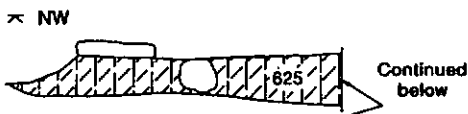
Levels in m A.O.D.

Pomeroy Wood

0 Sections 1 m



Grain drier 637



Levels in m A.O.D.

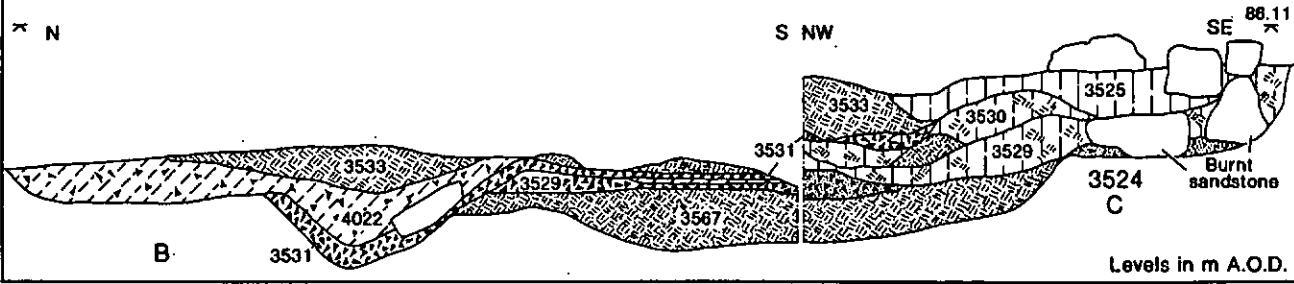
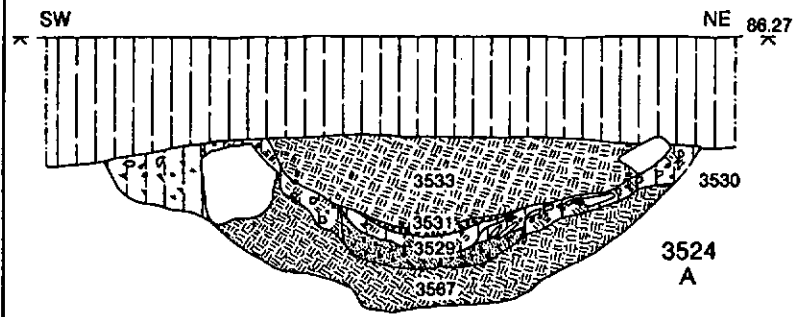
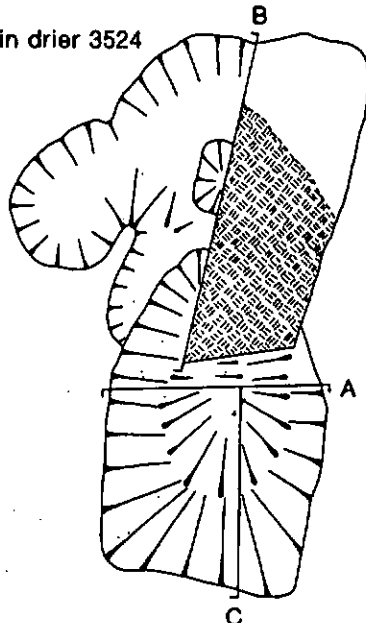
Pomeroy Wood

0 Plan 1 m

0 Sections 1 m

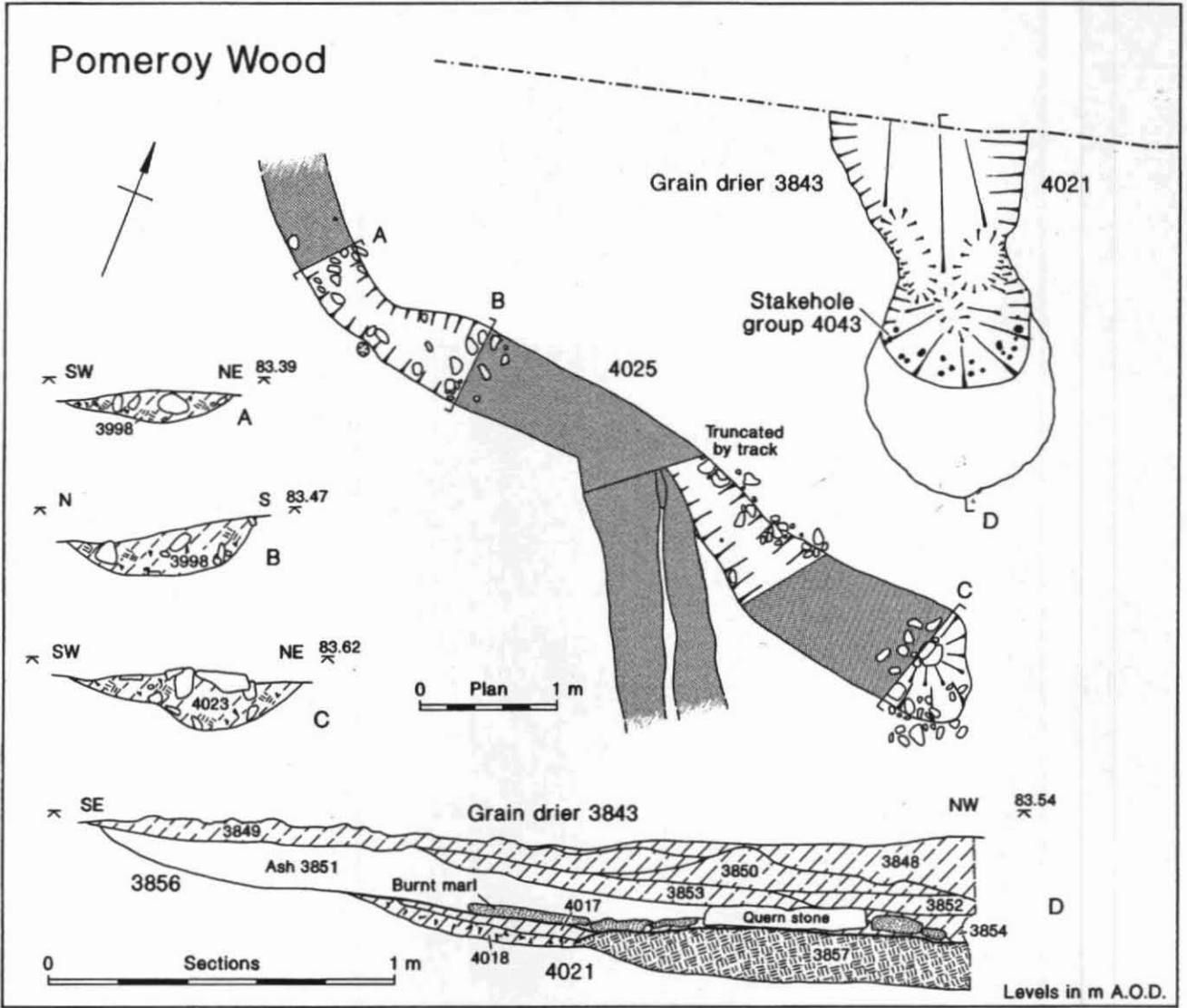


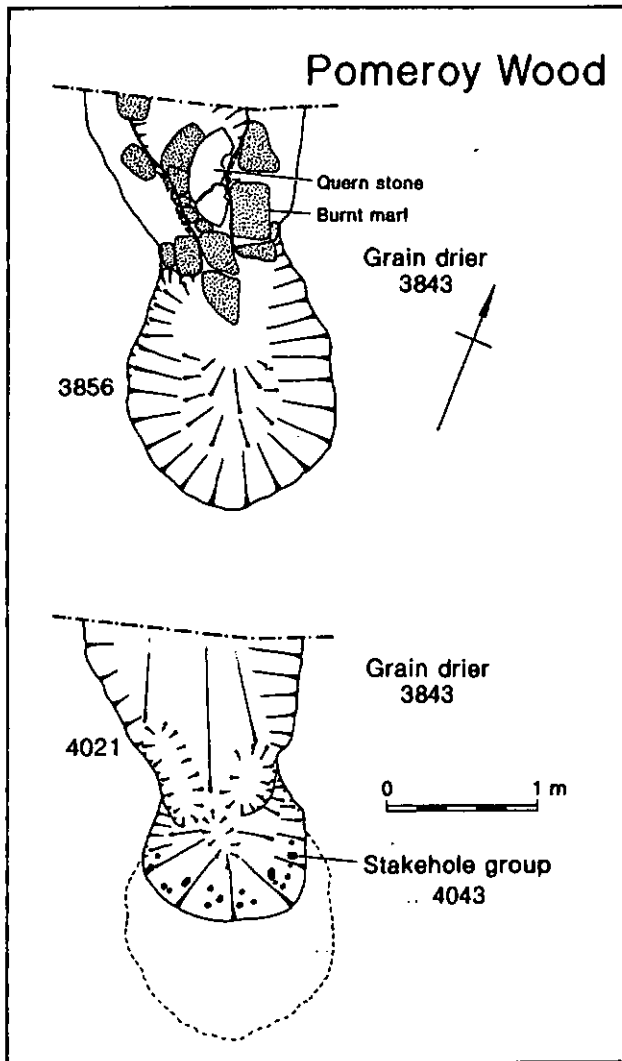
Grain drier 3524

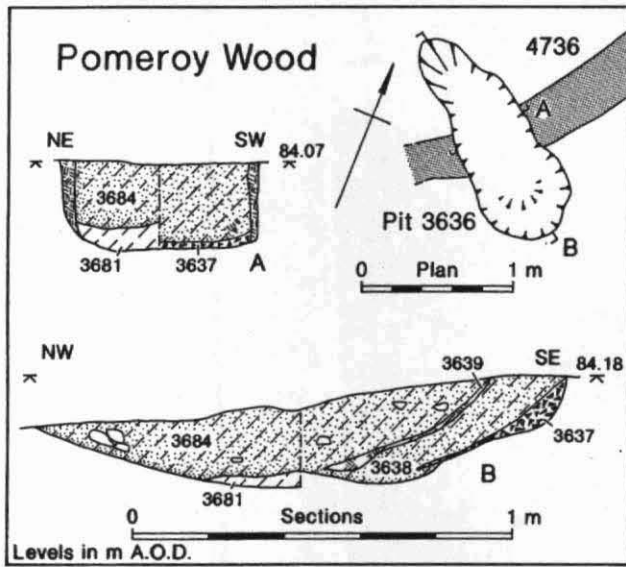


Levels in m A.O.D.

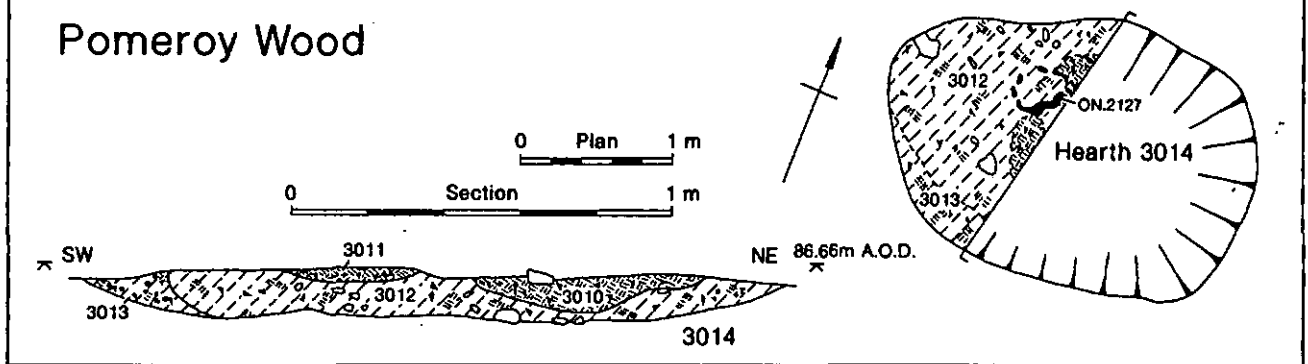
Pomeroy Wood






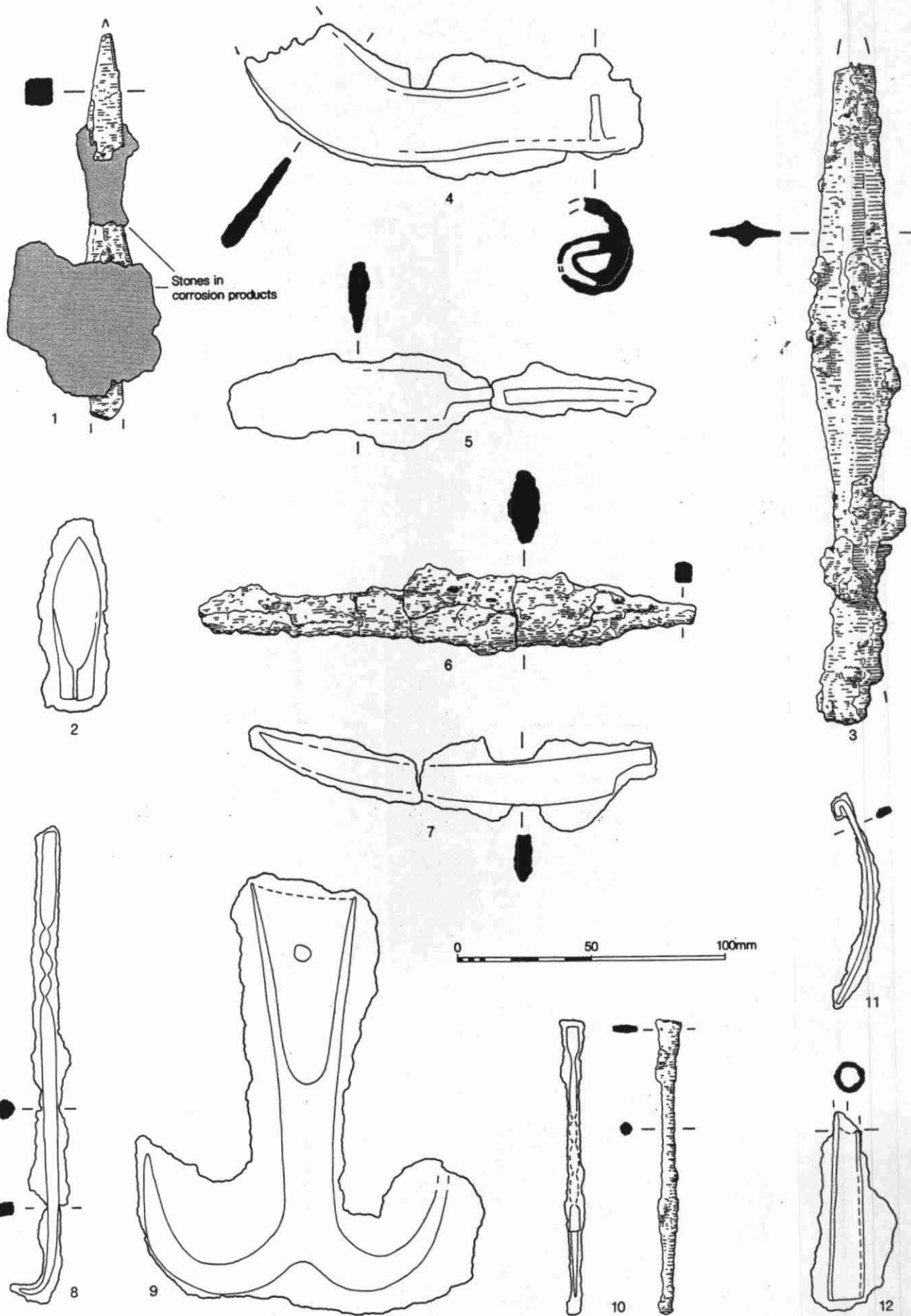


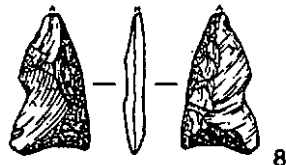
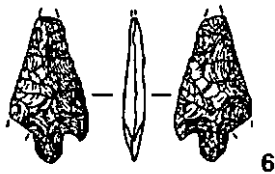
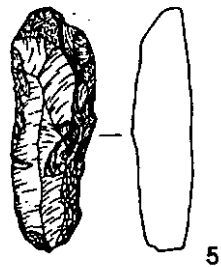
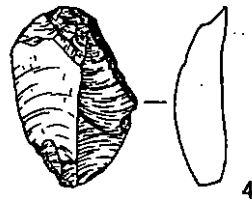
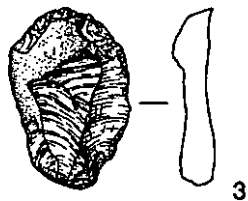
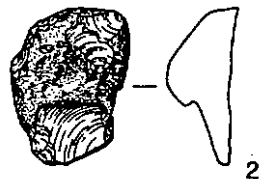
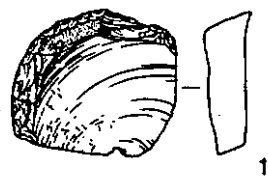
Pomeroy Wood





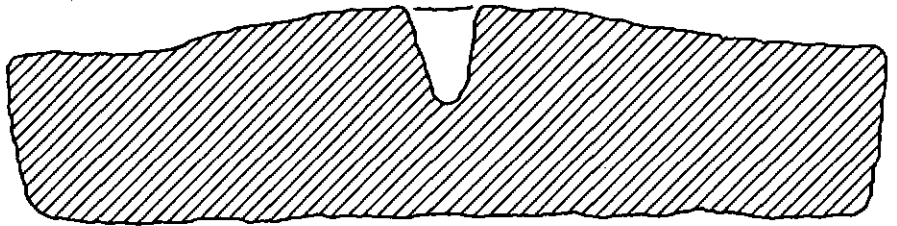
0 10 50mm



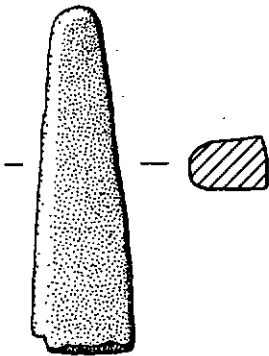


0 50 mm

0 50 100mm

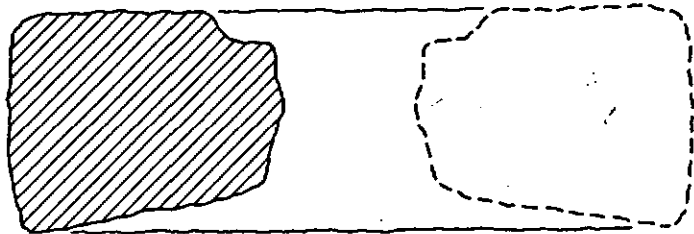


2

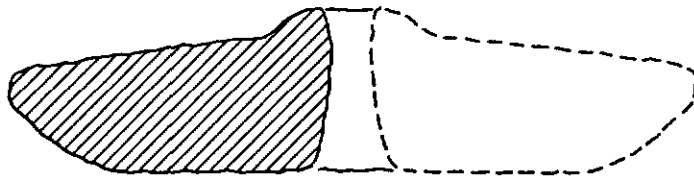


1

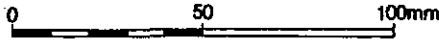
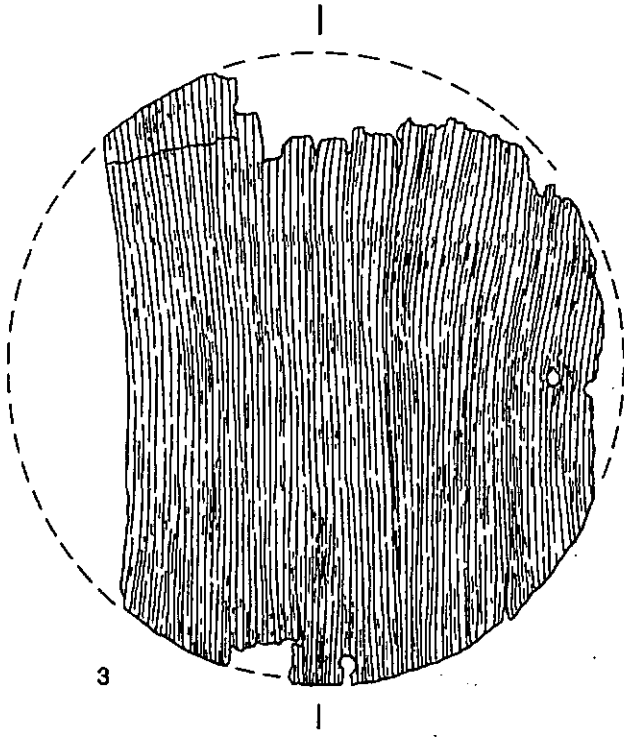
0 50mm
Scale for 1 only

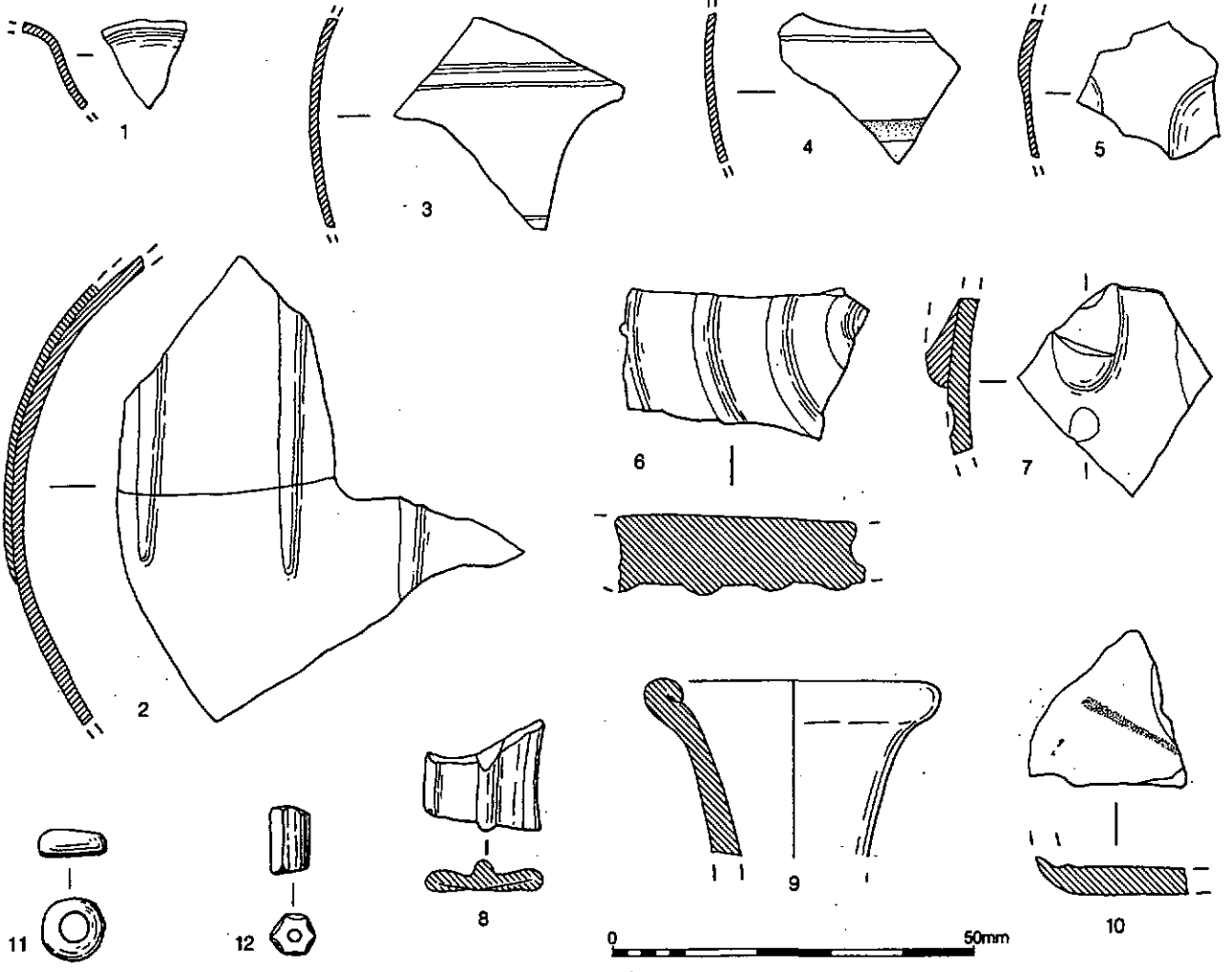



3

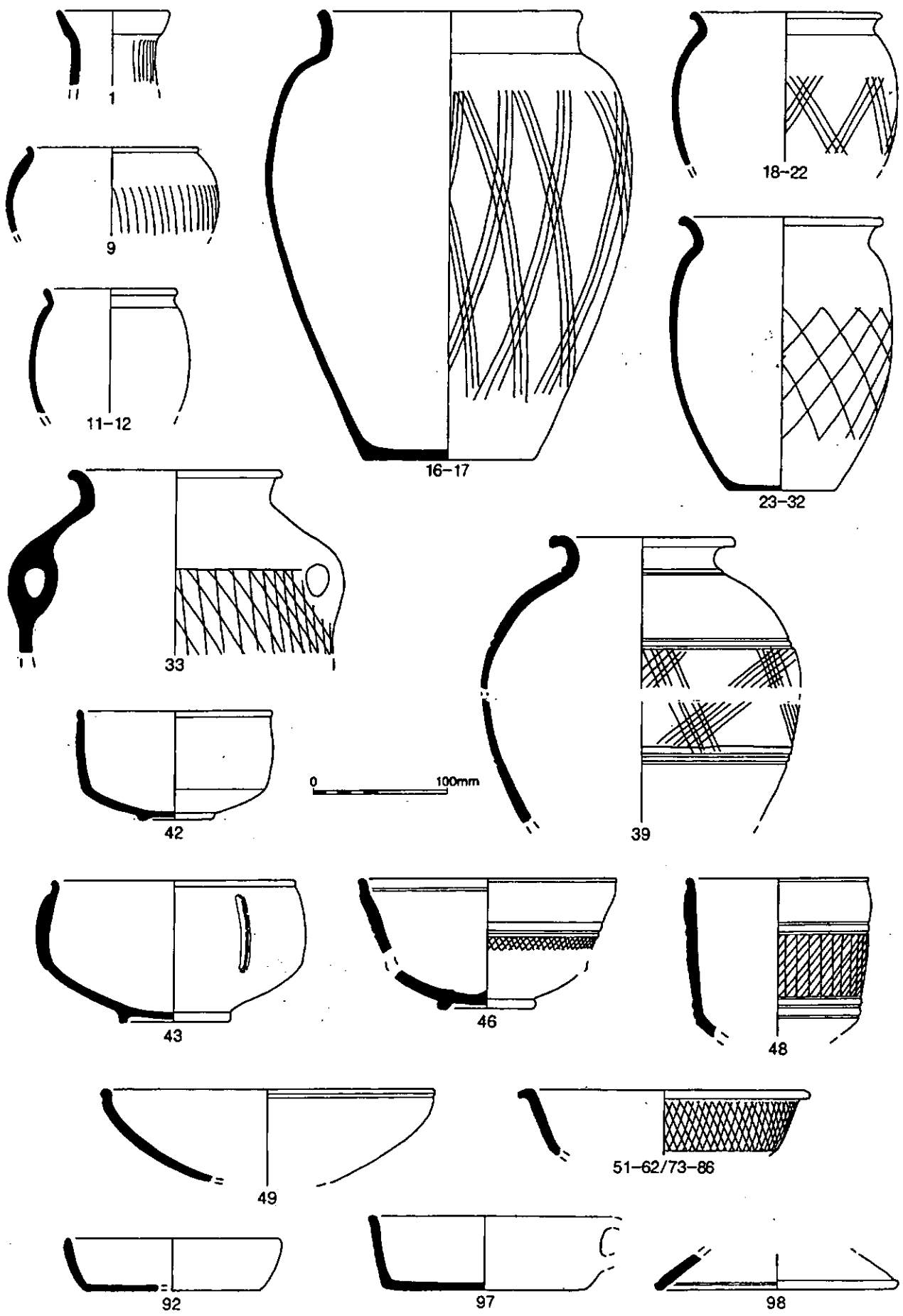


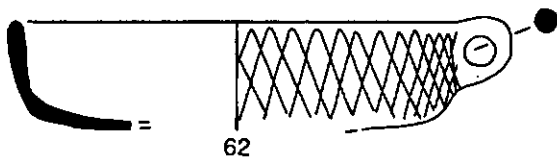
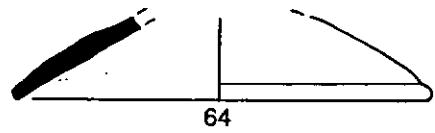
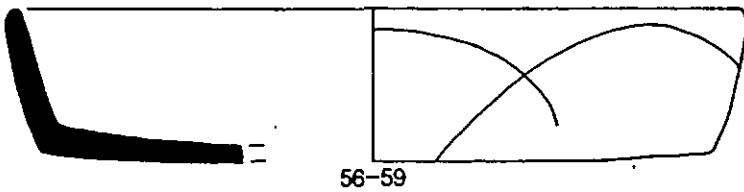
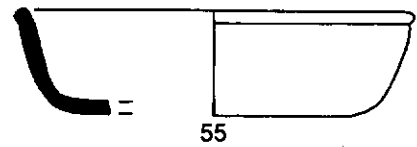
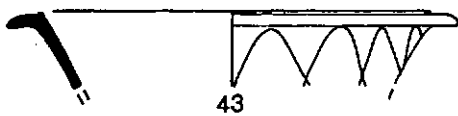
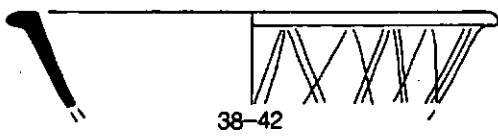
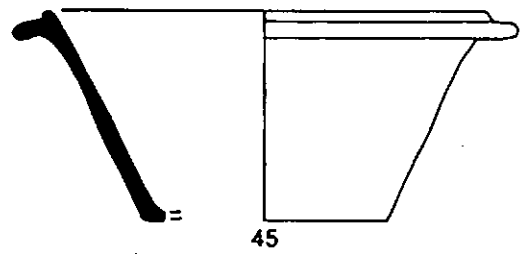
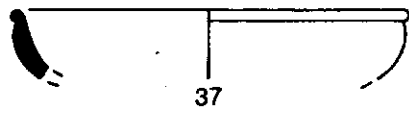
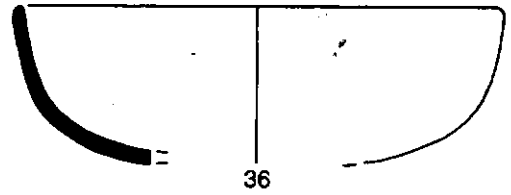
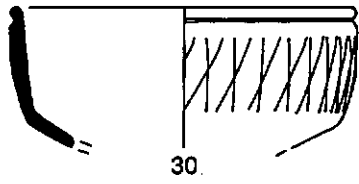
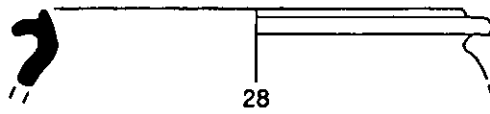
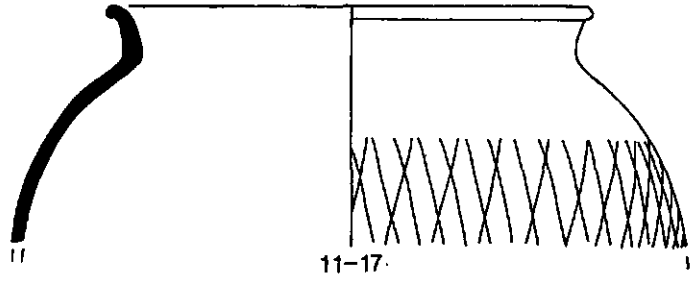
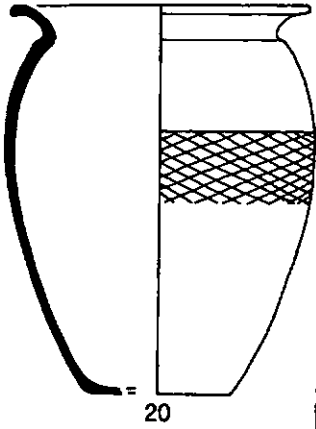
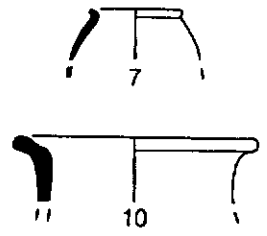
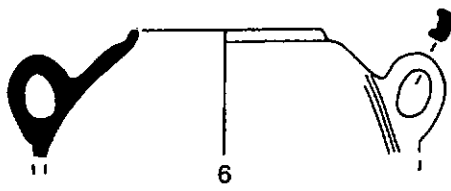
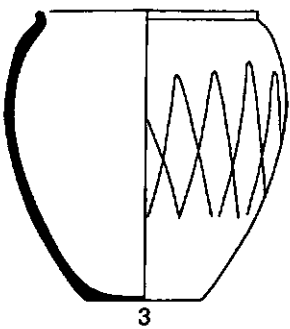
4



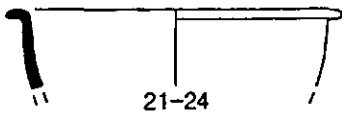




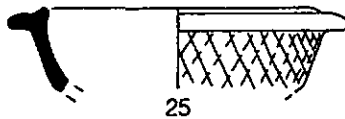




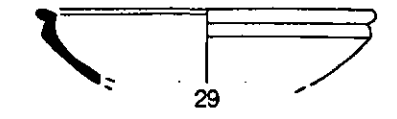
0 100mm



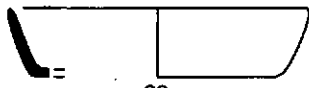
21-24



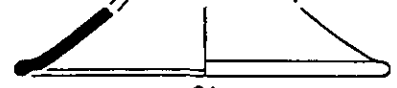
25



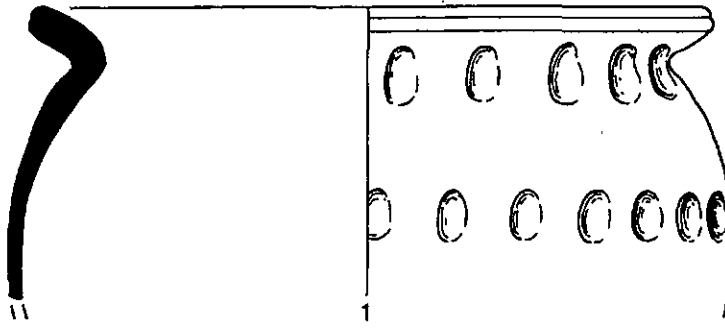
29



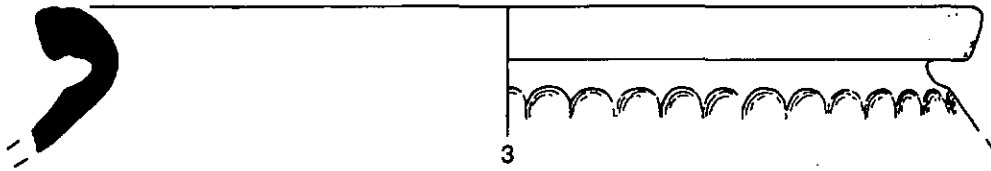
30



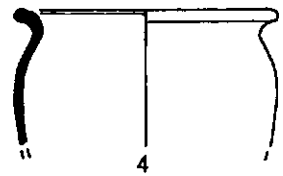
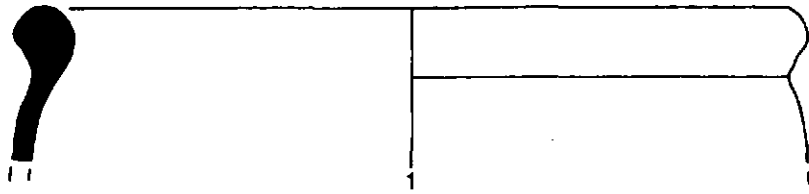
31



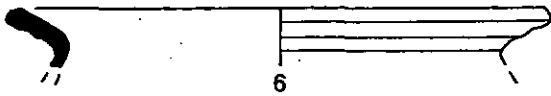
1



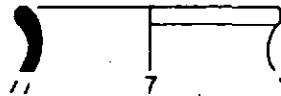
3



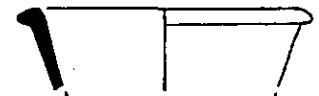
4



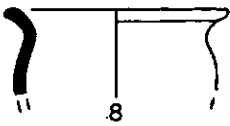
6



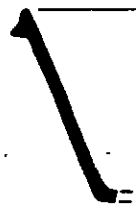

7



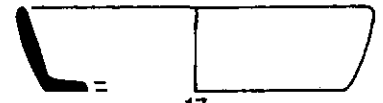
13



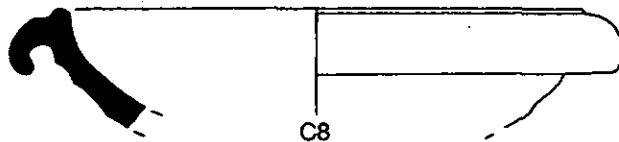
8



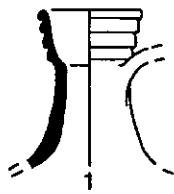
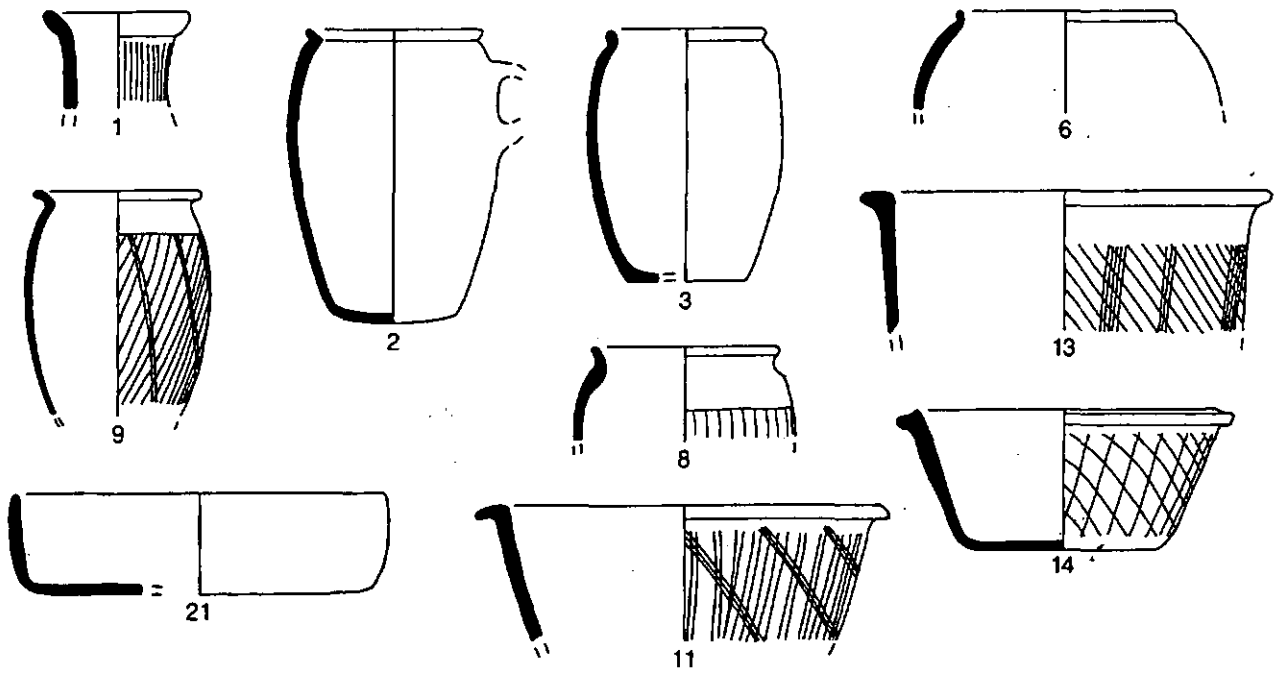
15



17



C8



0 100mm

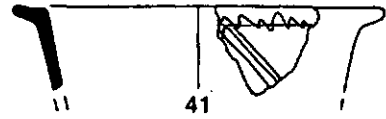
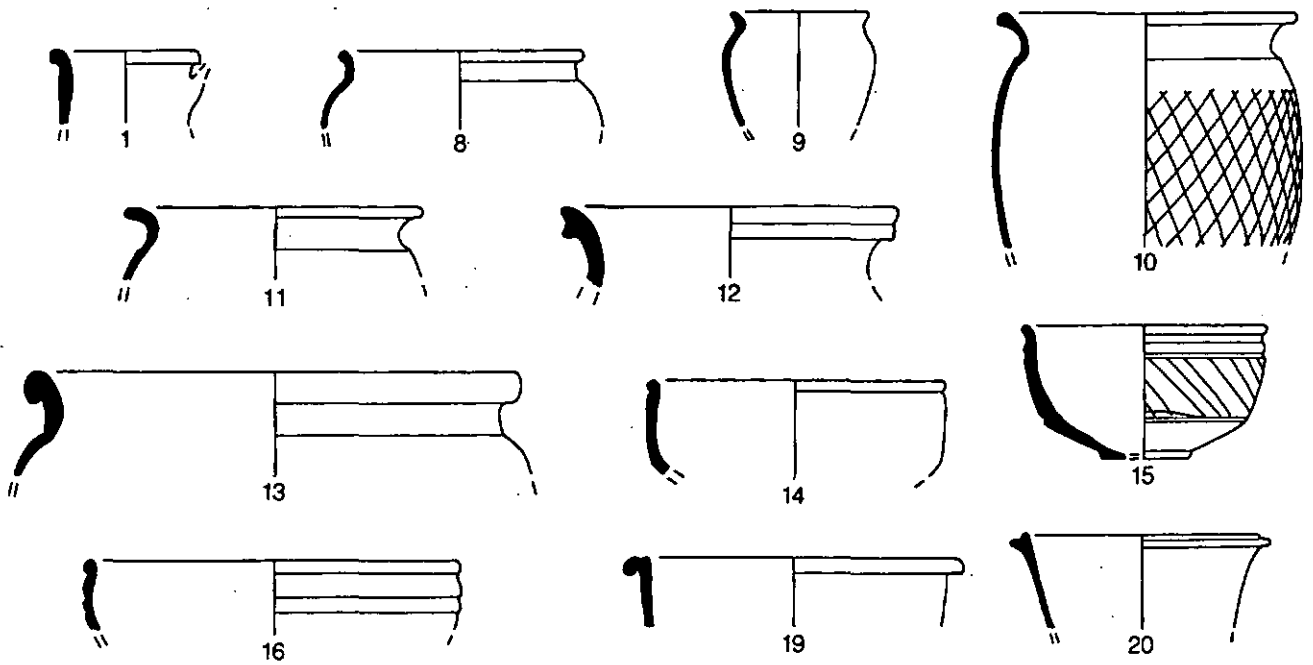
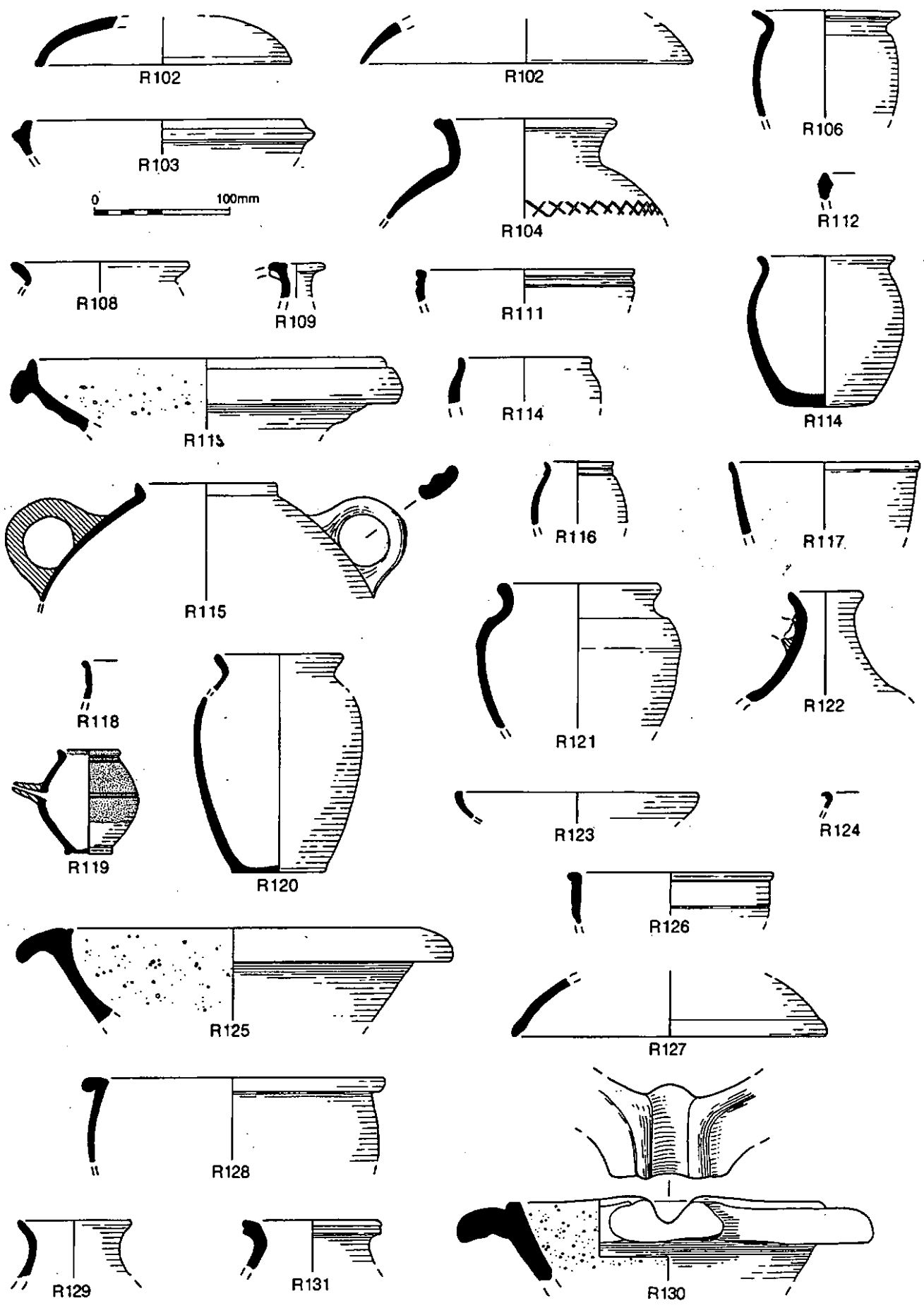
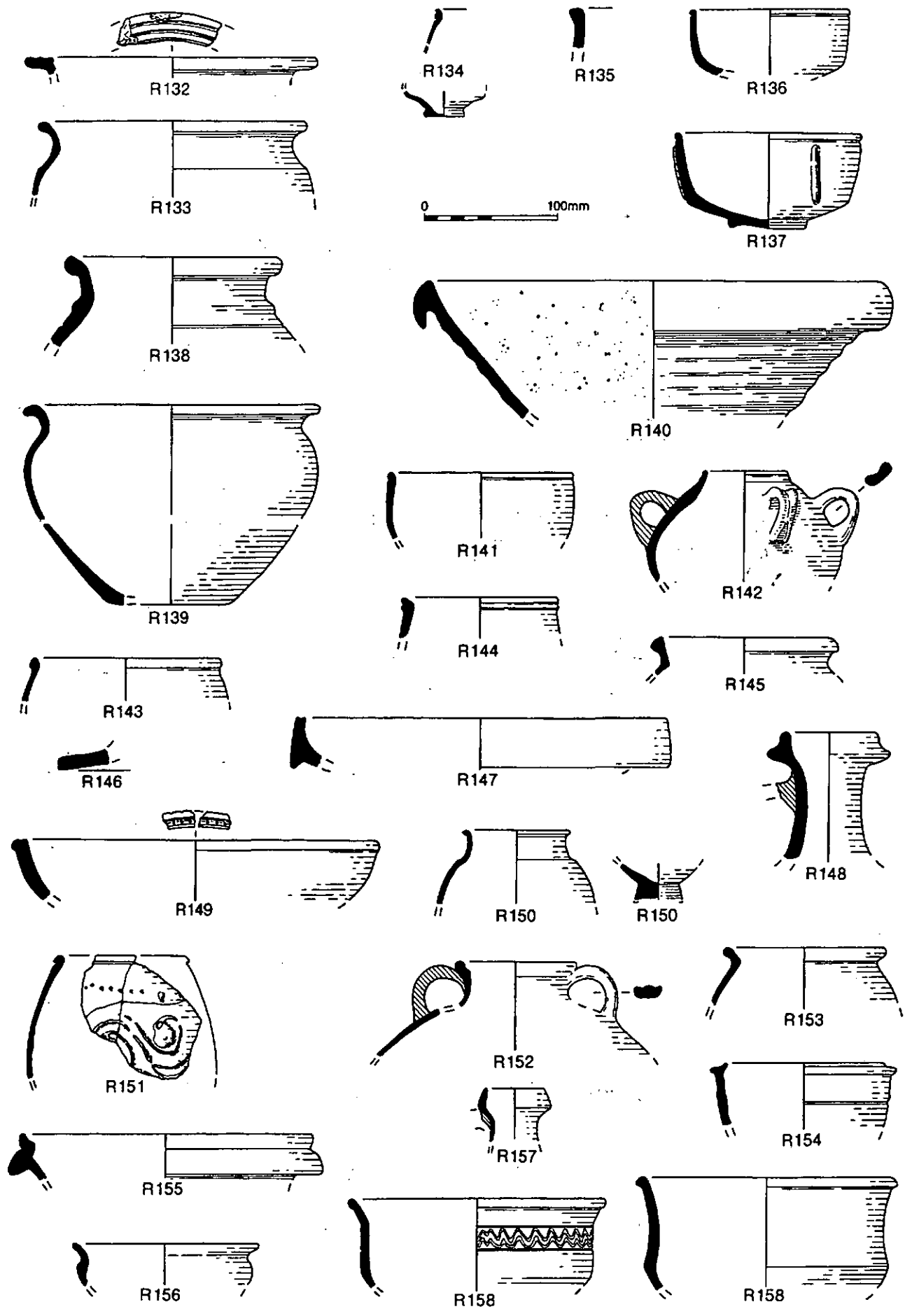


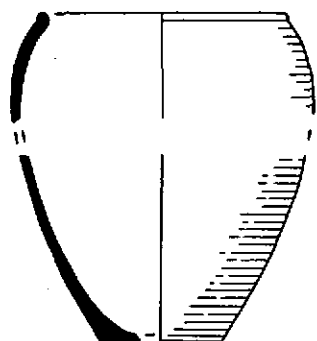
Figure 712





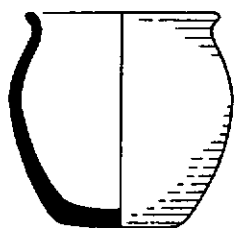


Ditch 748



1 X31 RX3

Well 4152



4 G100 R114

Pit 4498

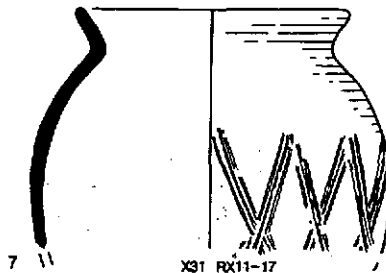


5 X31 RX11-17



6 X372 R123

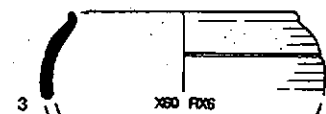
Pit 4723



7 X31 RX11-17



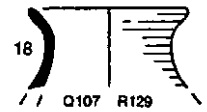
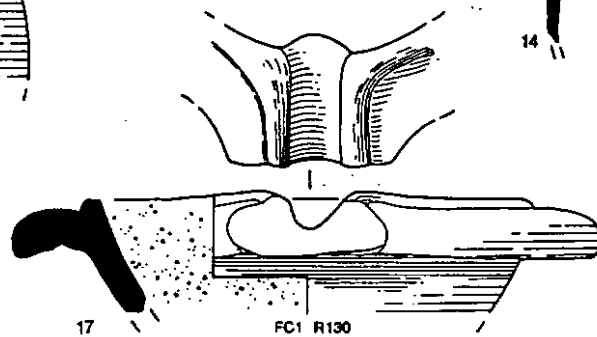
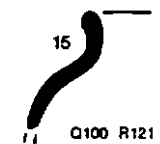
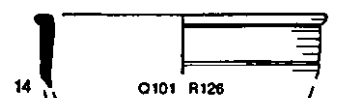
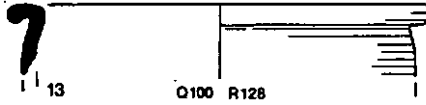
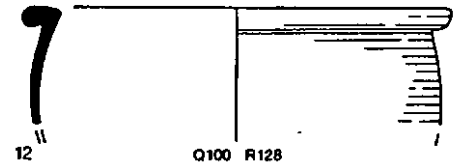
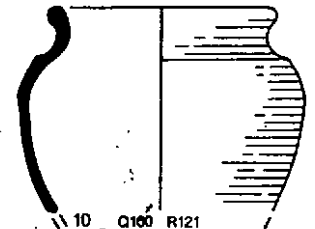


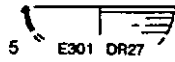
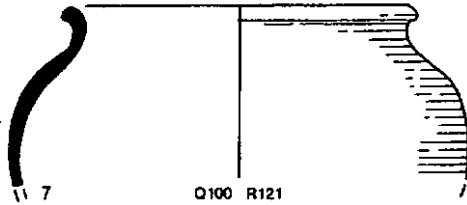
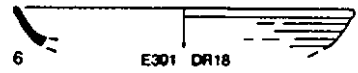
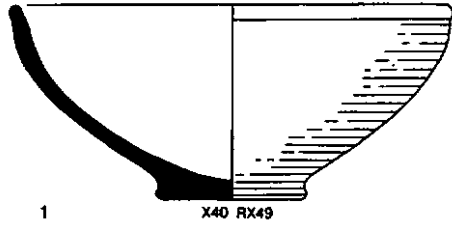
2 X31 RX11-17



3 X30 RX6

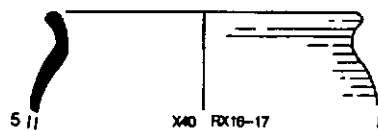
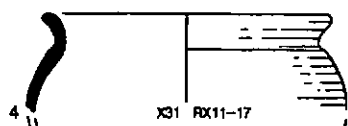
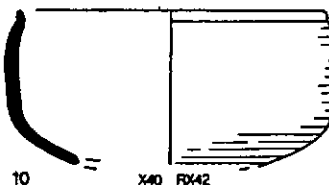
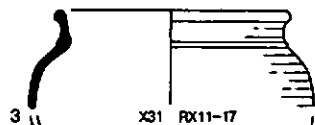
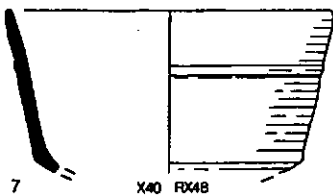
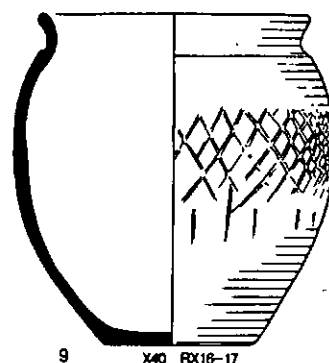
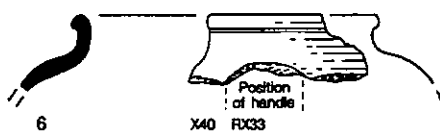
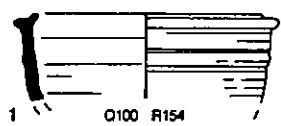


Well 3047

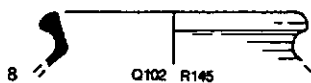


0 100mm

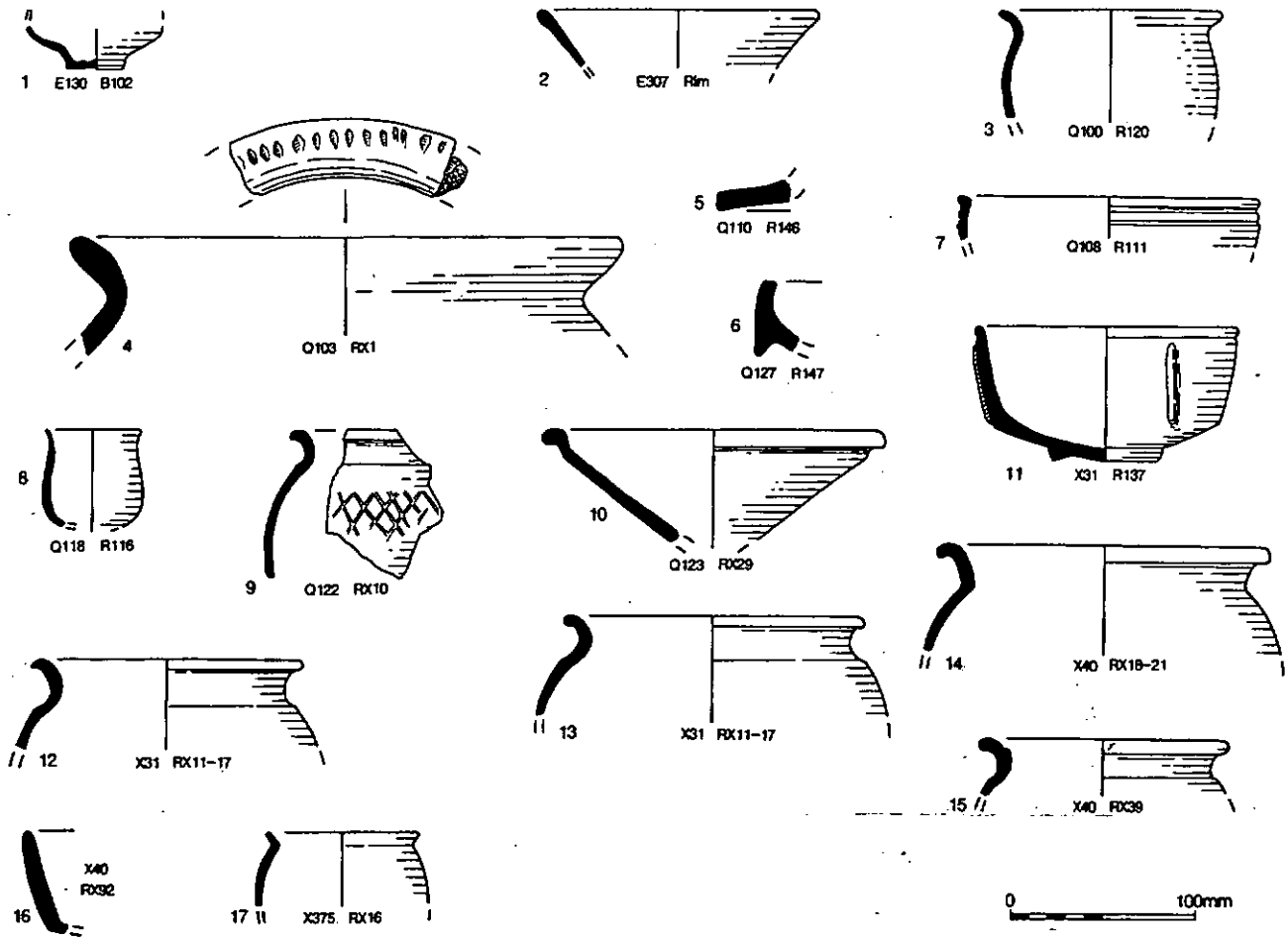
Ditch 3057



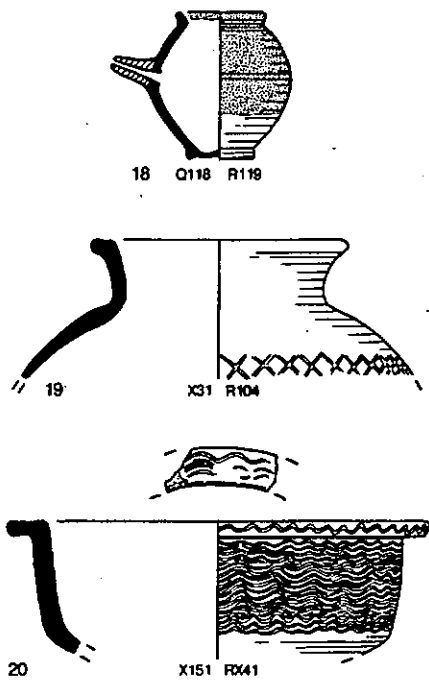
Ditch 4715



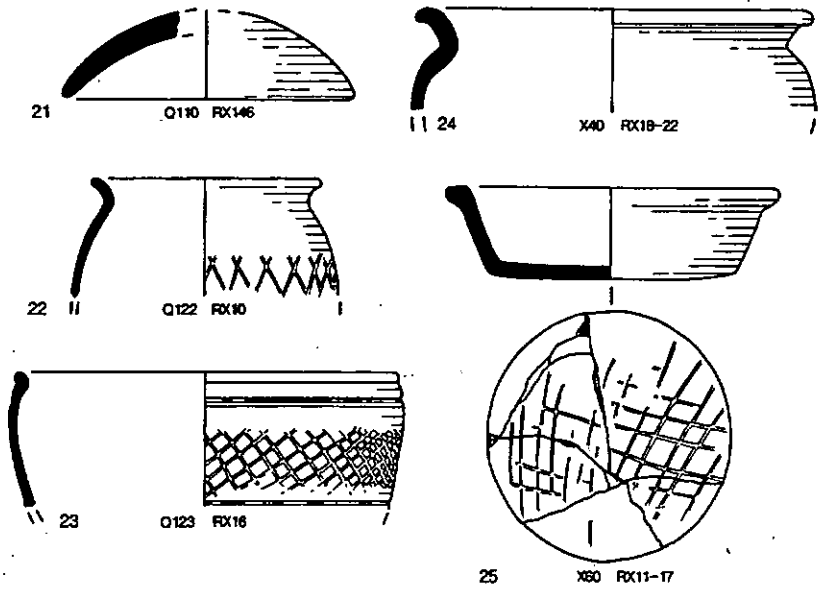
Structure 3545



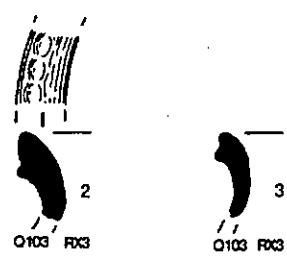
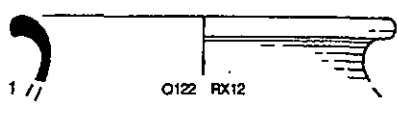
Structure 3415



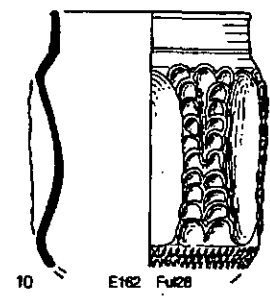
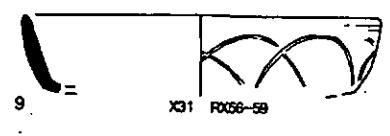
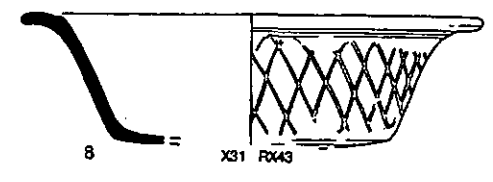
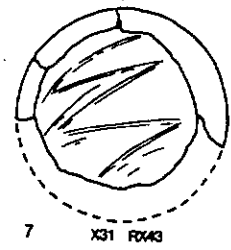
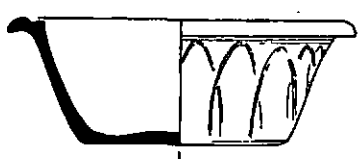
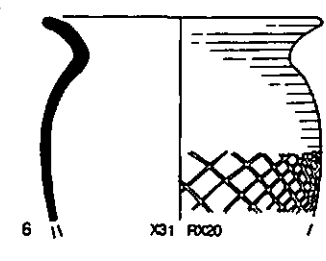
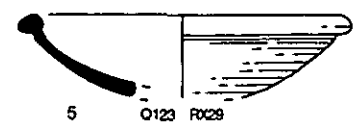

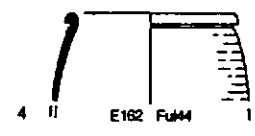
Structure 4642



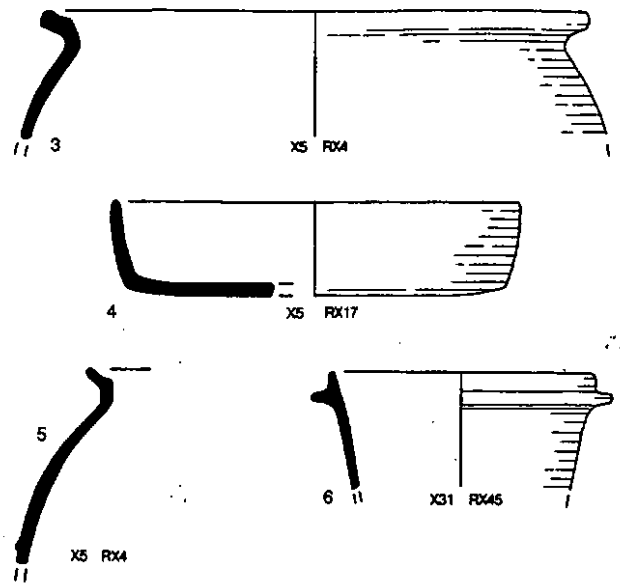
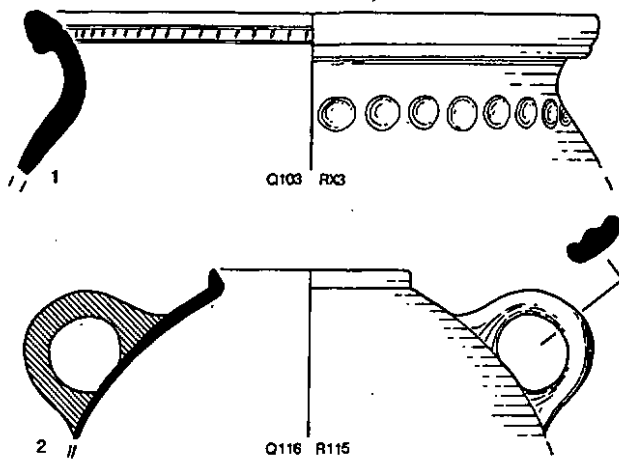
Roundhouse 4103



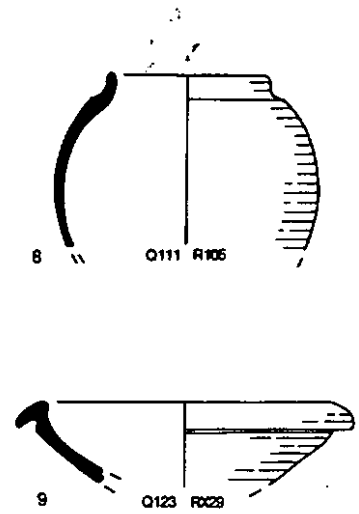
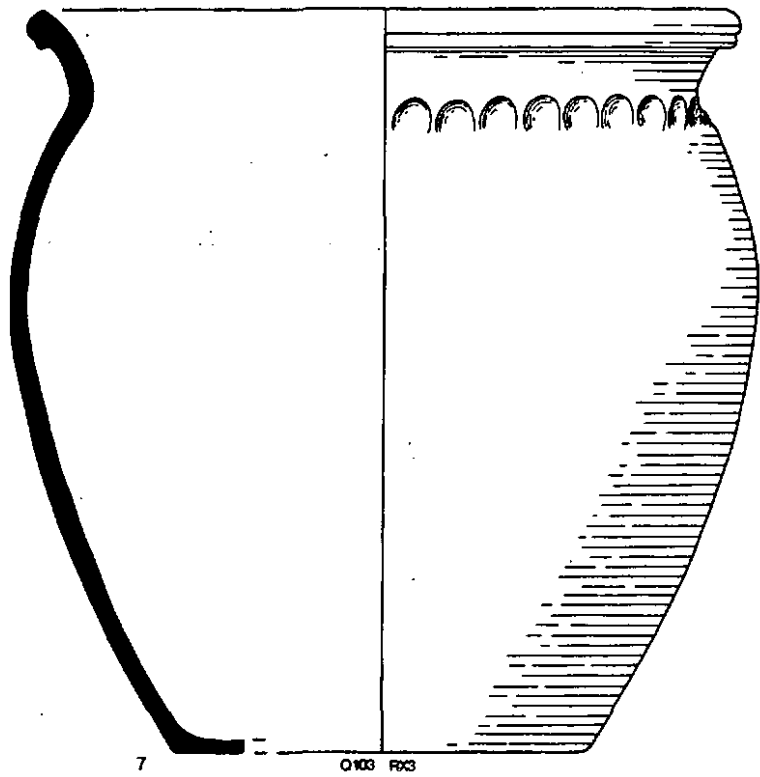
Ditch and bank 4720

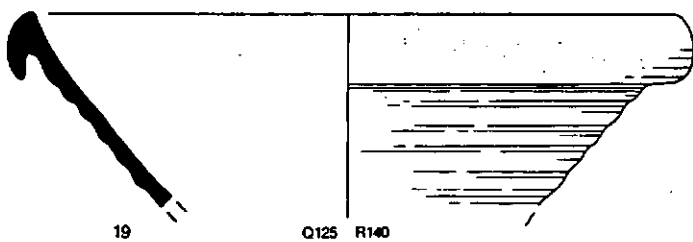
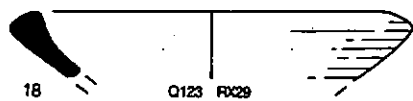
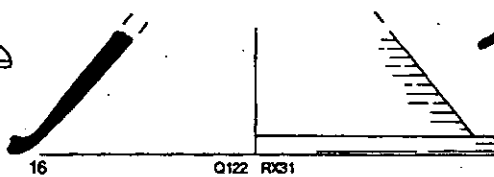
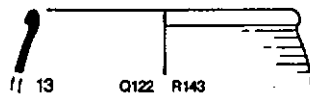
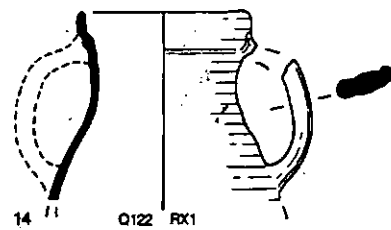
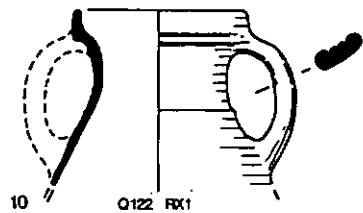
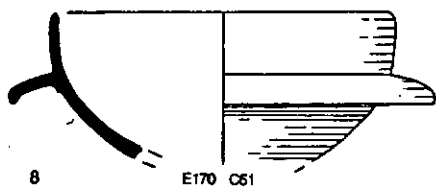
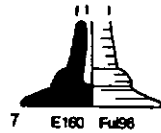
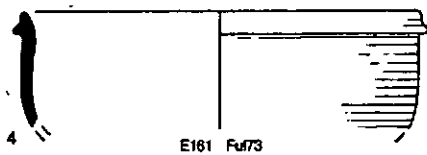
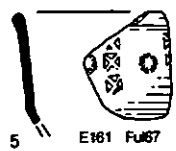
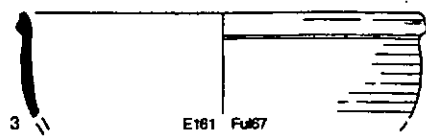
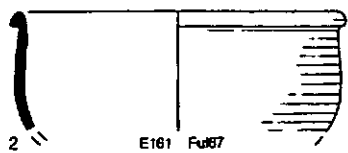
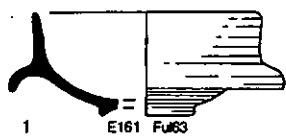


Ditch 3247

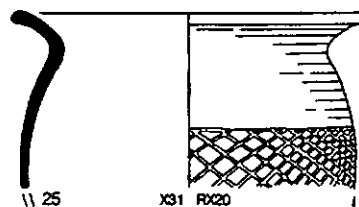
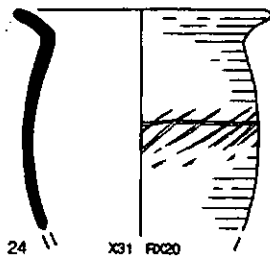
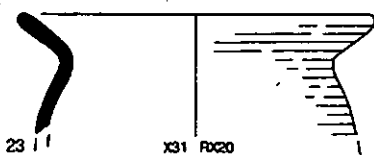
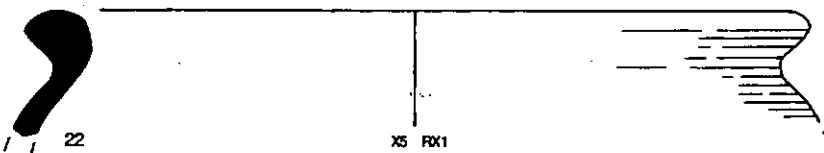
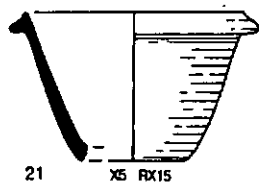


Hearth 3014

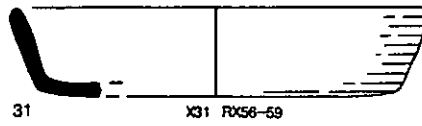
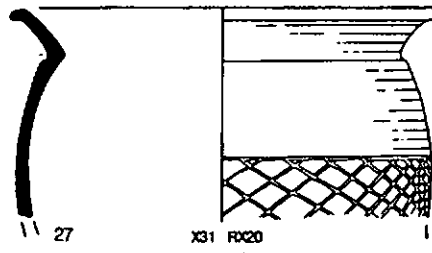
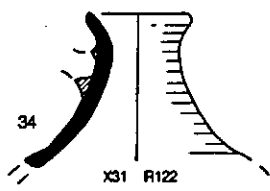
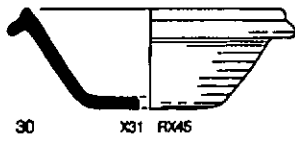
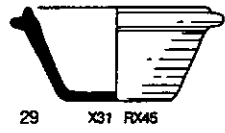
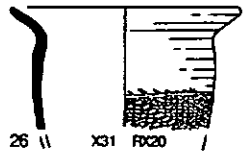




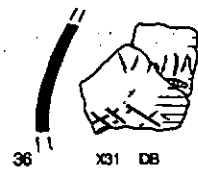
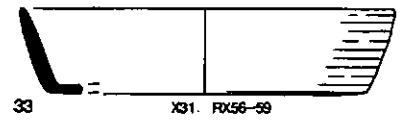
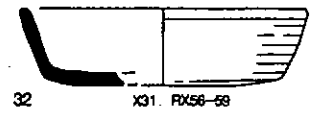
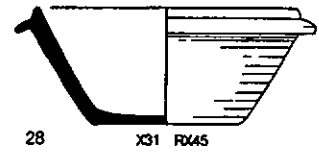
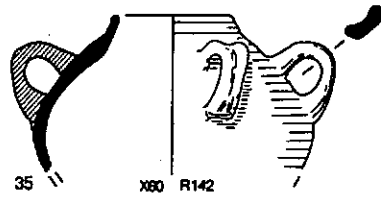
Working hollow 4706
0 100mm

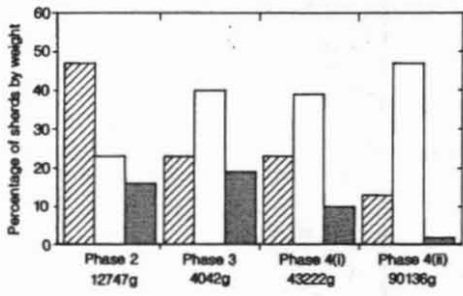
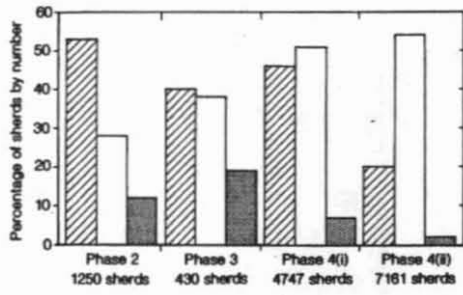


Working Hollow 4706 (Continued)

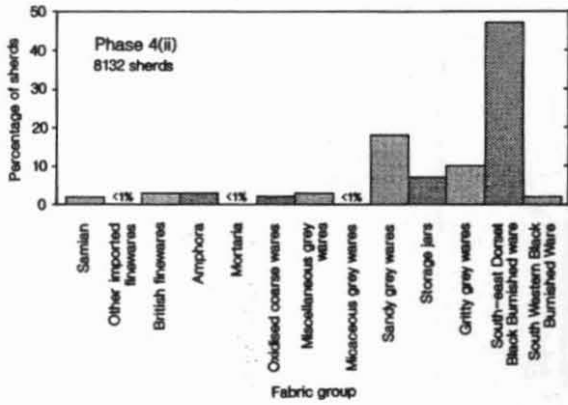
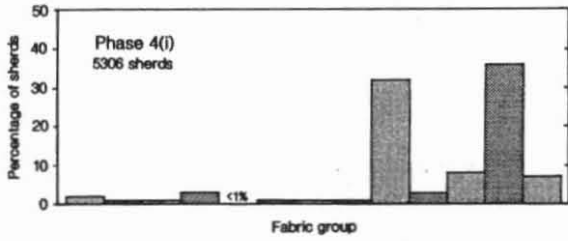
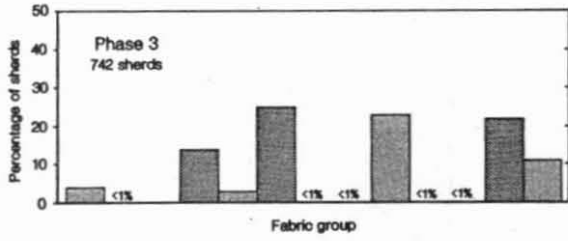
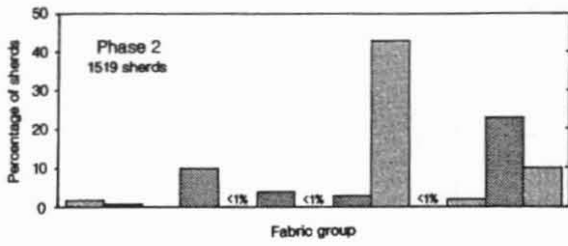



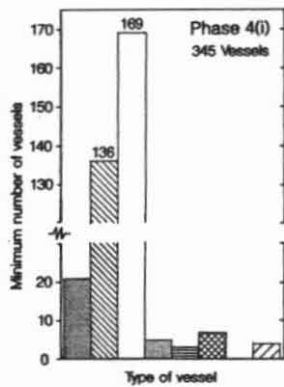
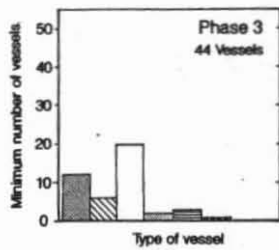
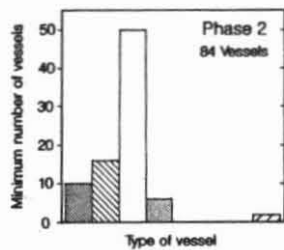
0 100mm



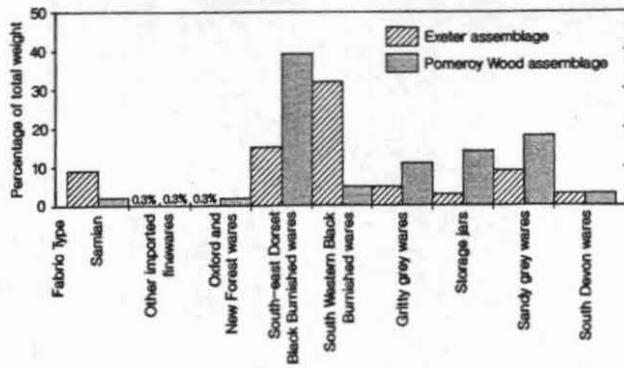


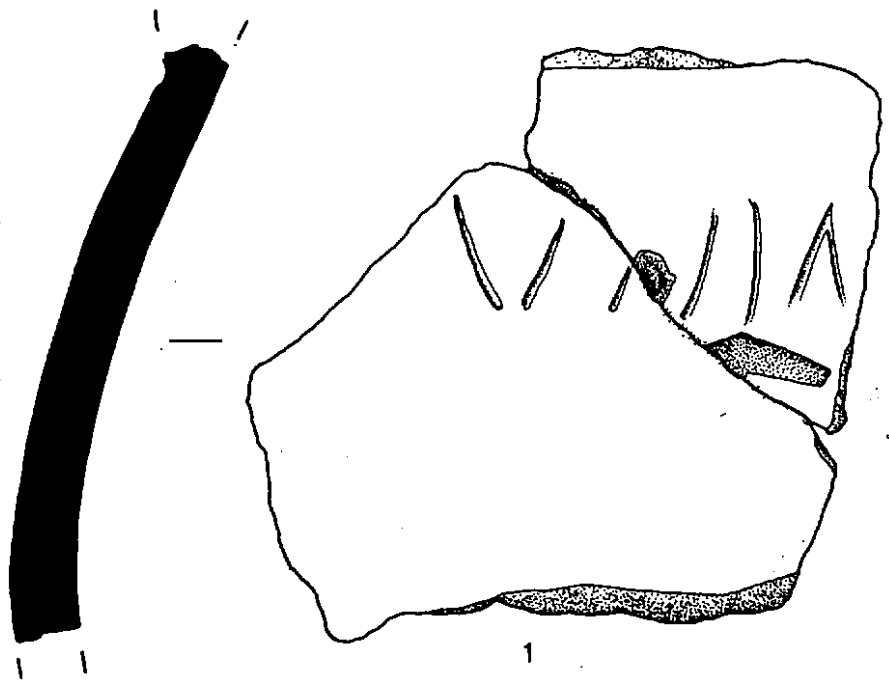
- Sandy grey wares
- South-east Dorset Black Burnished ware
- South Western Black Burnished ware



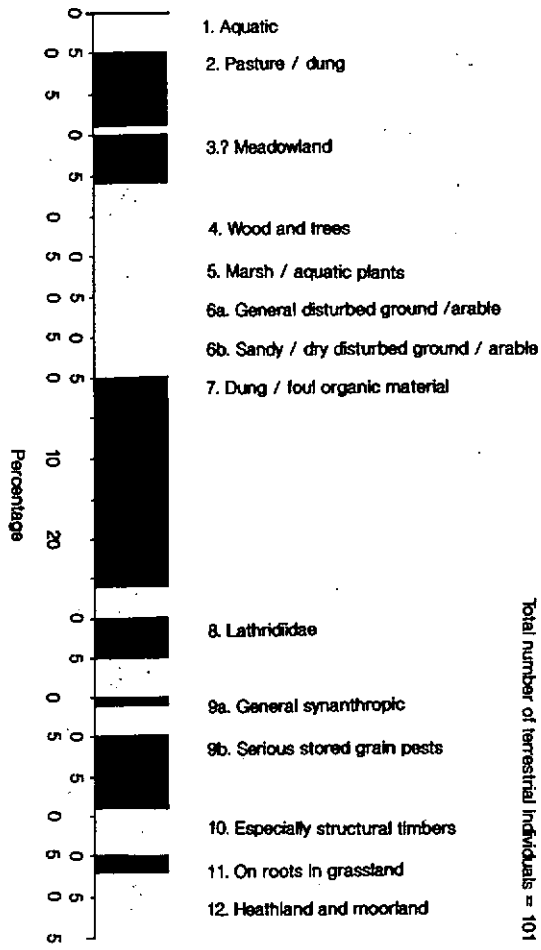


- KEY:**
- Bowls
 - Straight sided bowls and dishes
 - Jars
 - Lids
 - Flagons
 - Storage jars
 - Beakers
 - Mortaria



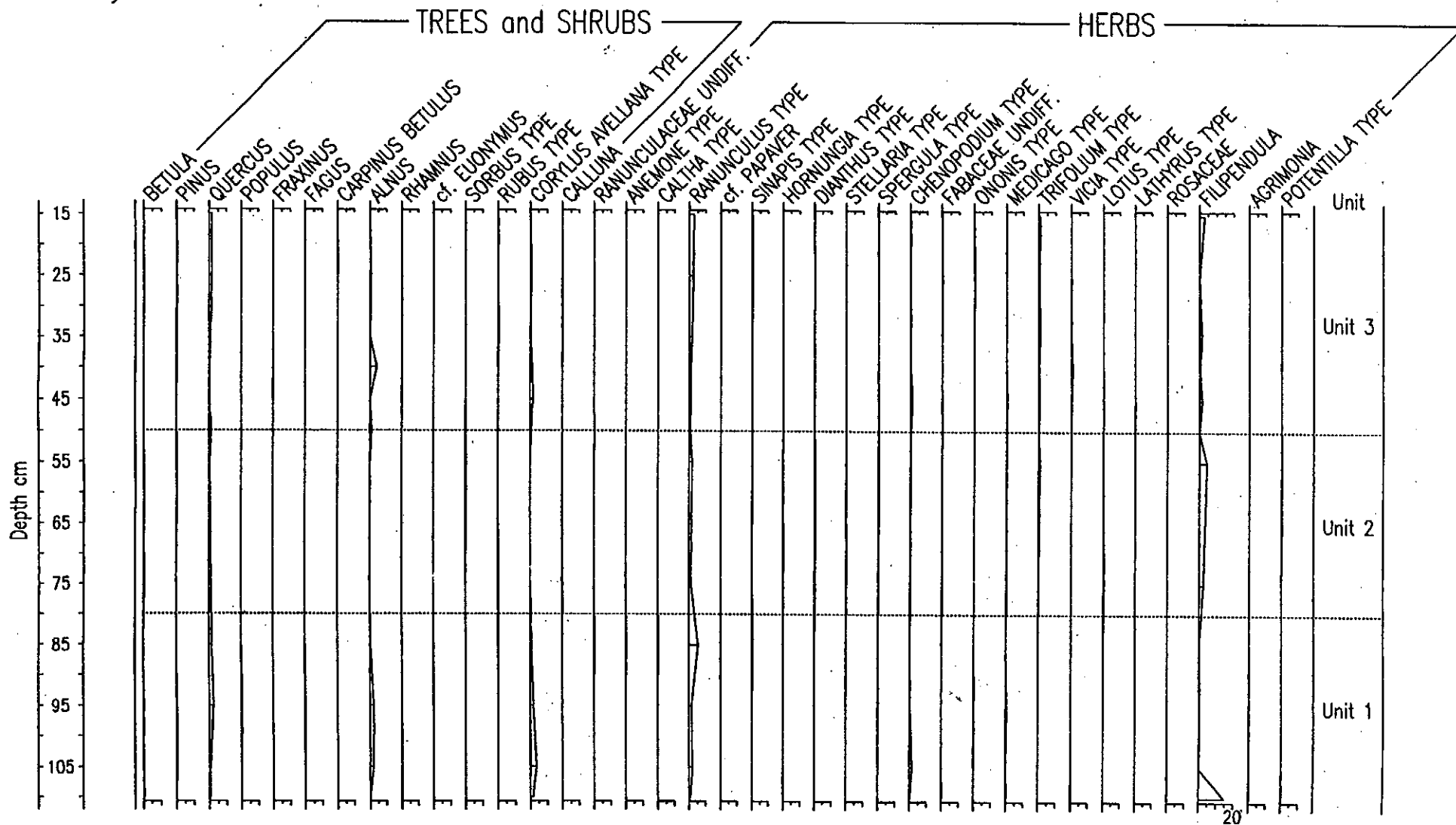


0 50mm

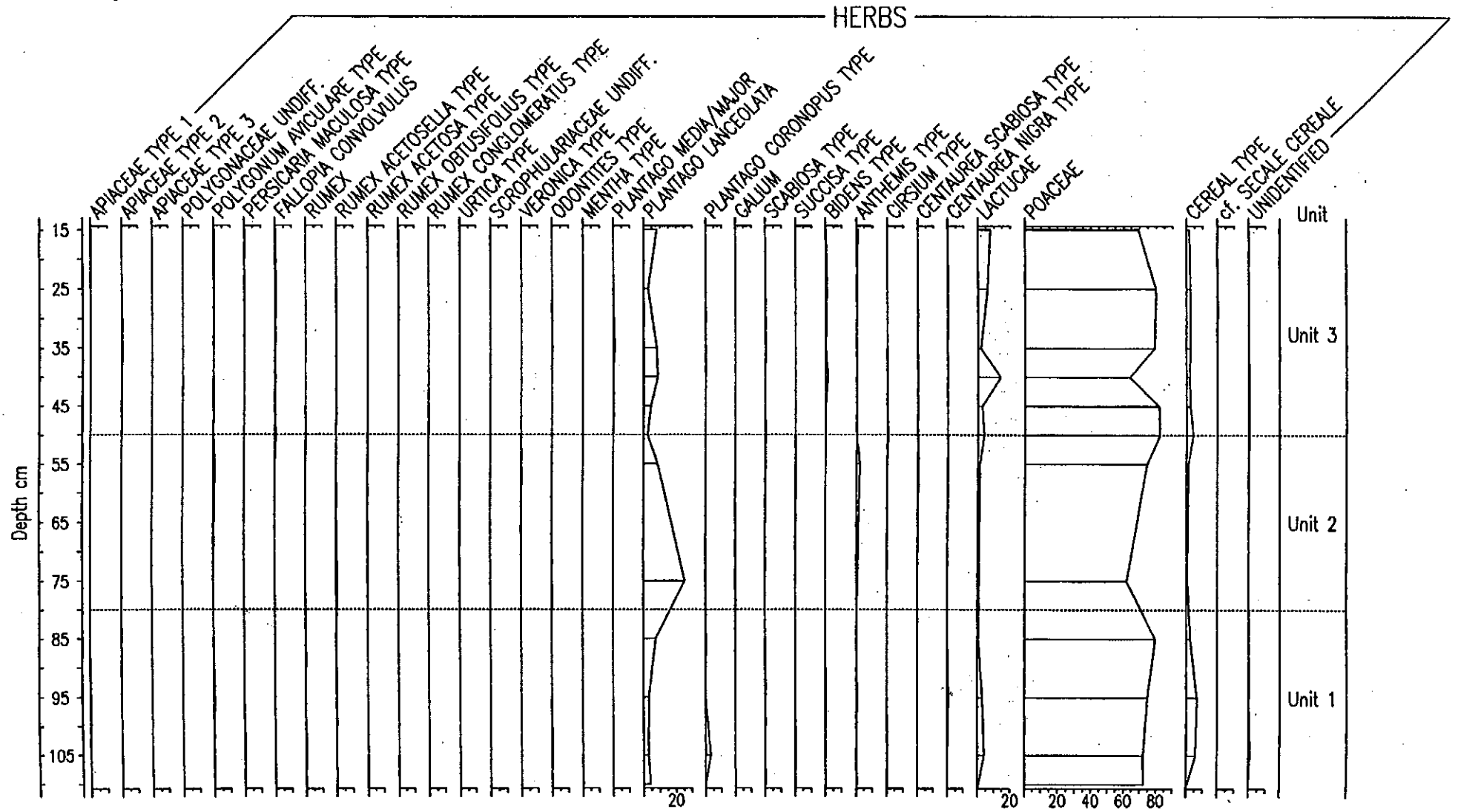


Total number of terrestrial individuals = 101

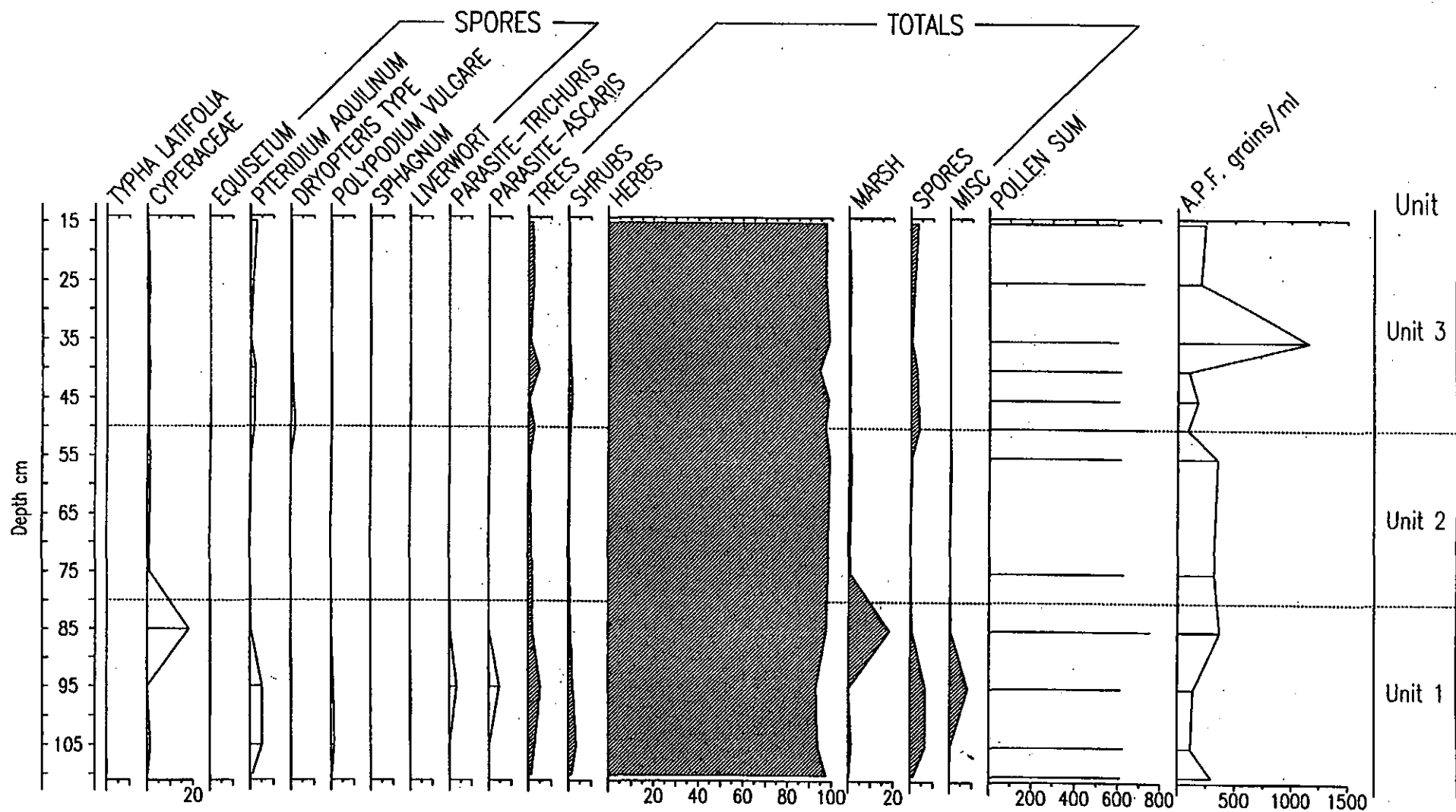
Pomeroy Wood: Well 3047



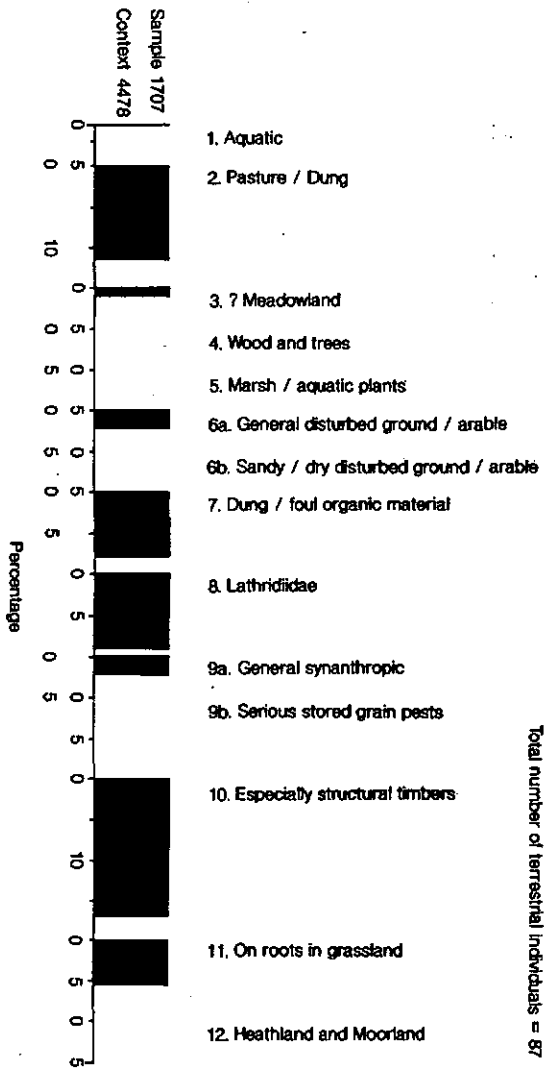
Pomeroy Wood Cont.

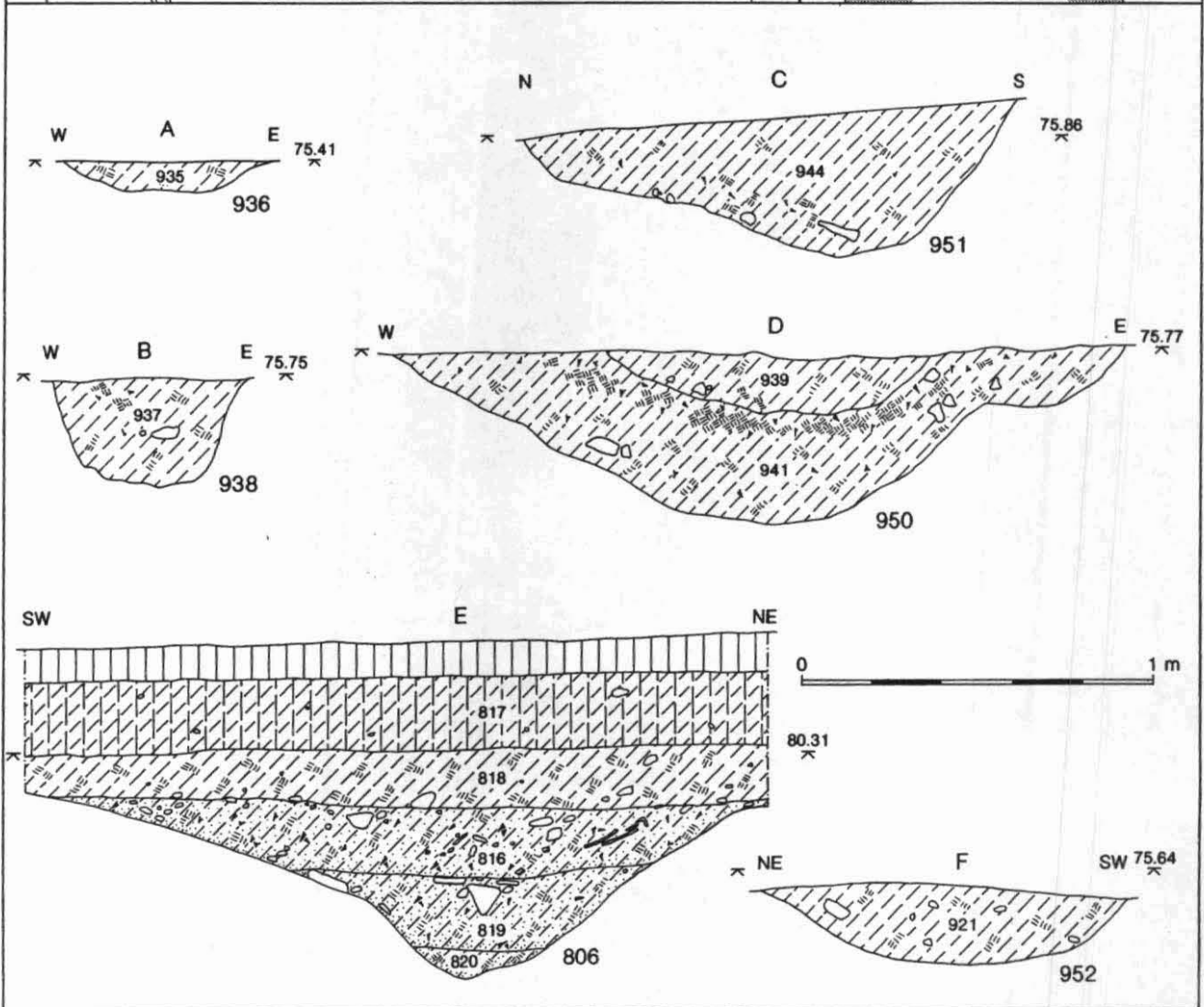
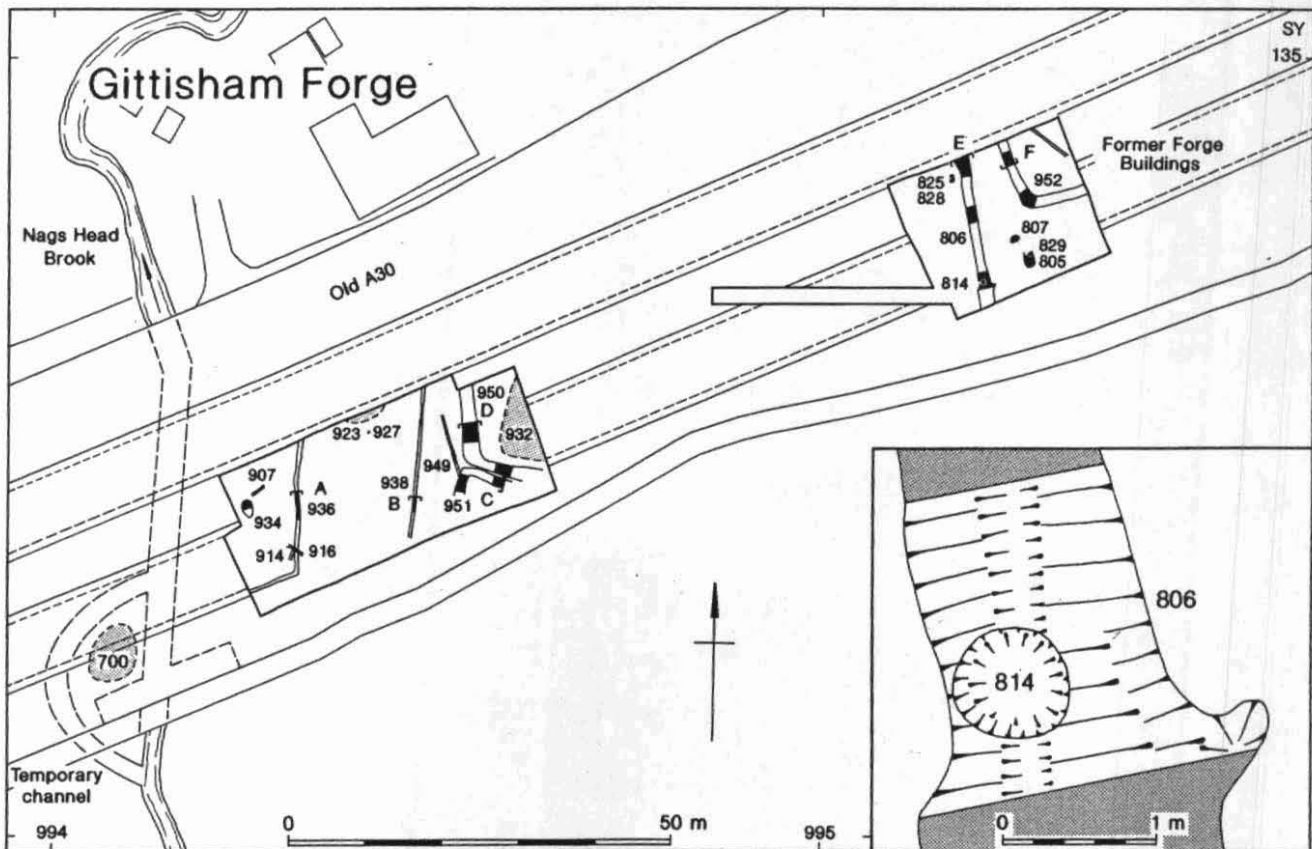


Pomeroy Wood Cont.



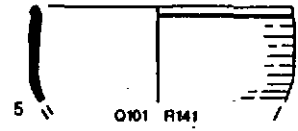
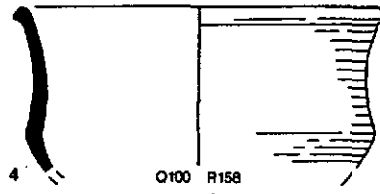
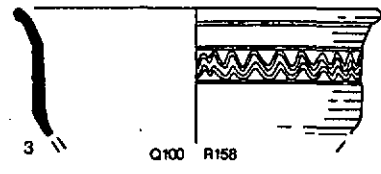
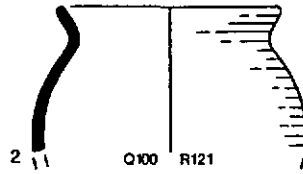
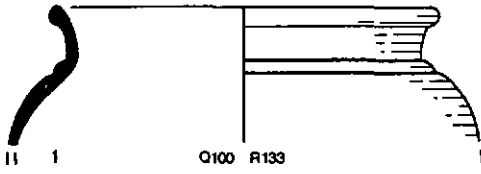
Rob Scaife 1999



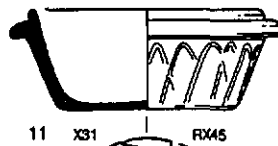
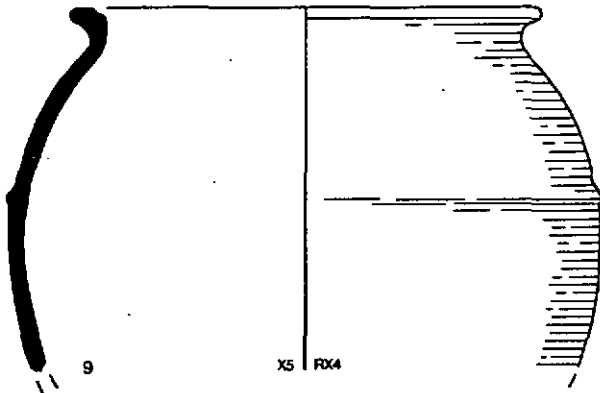
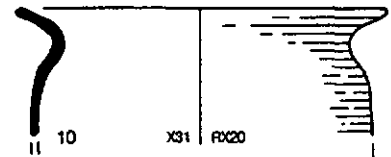
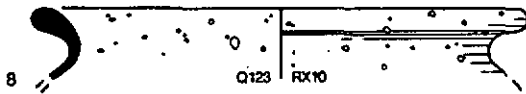
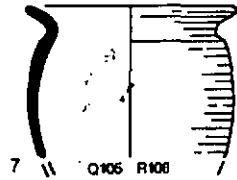
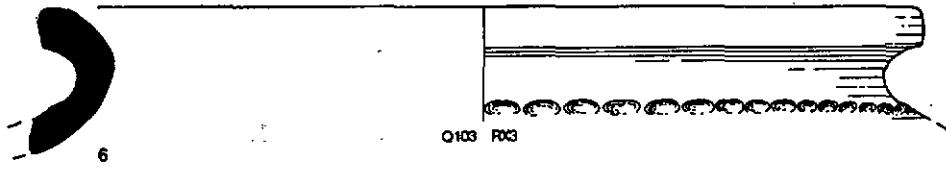



Pit 814

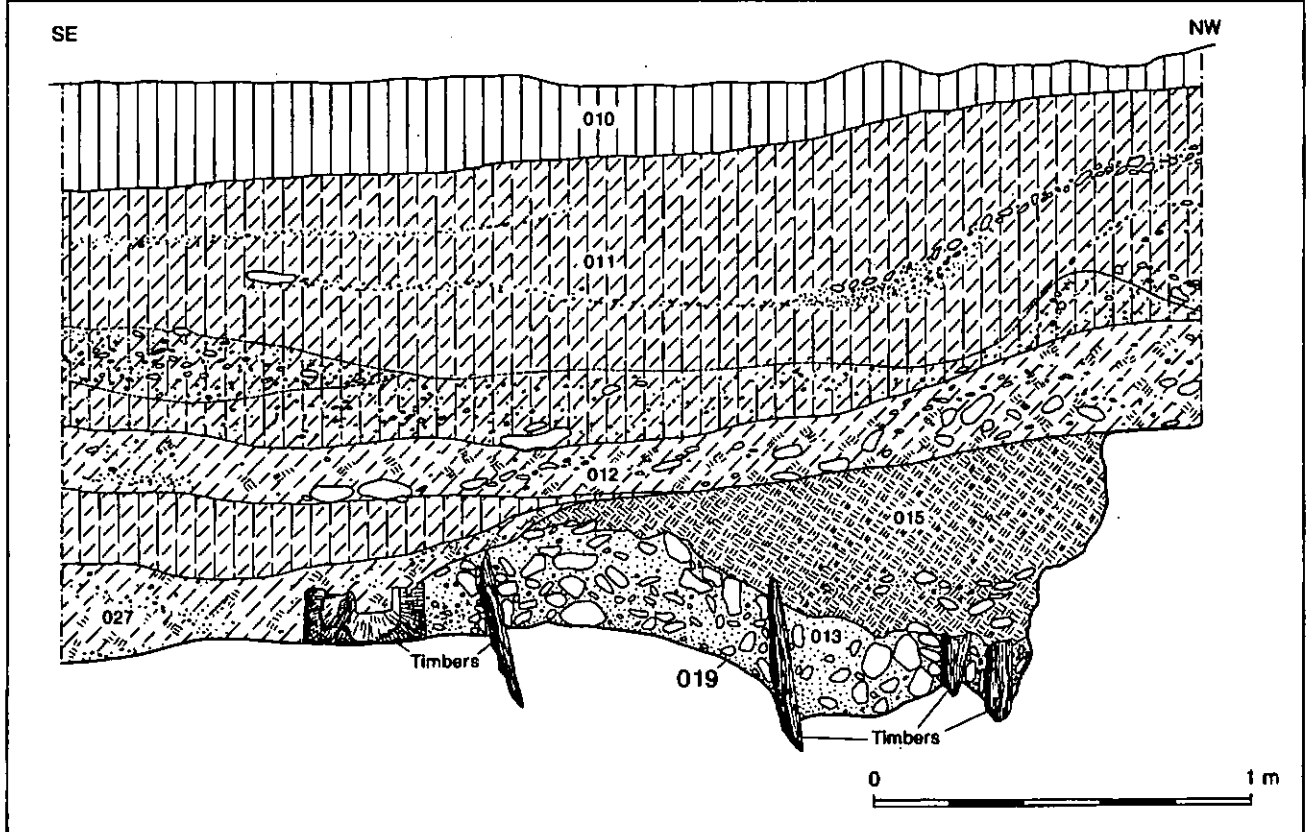
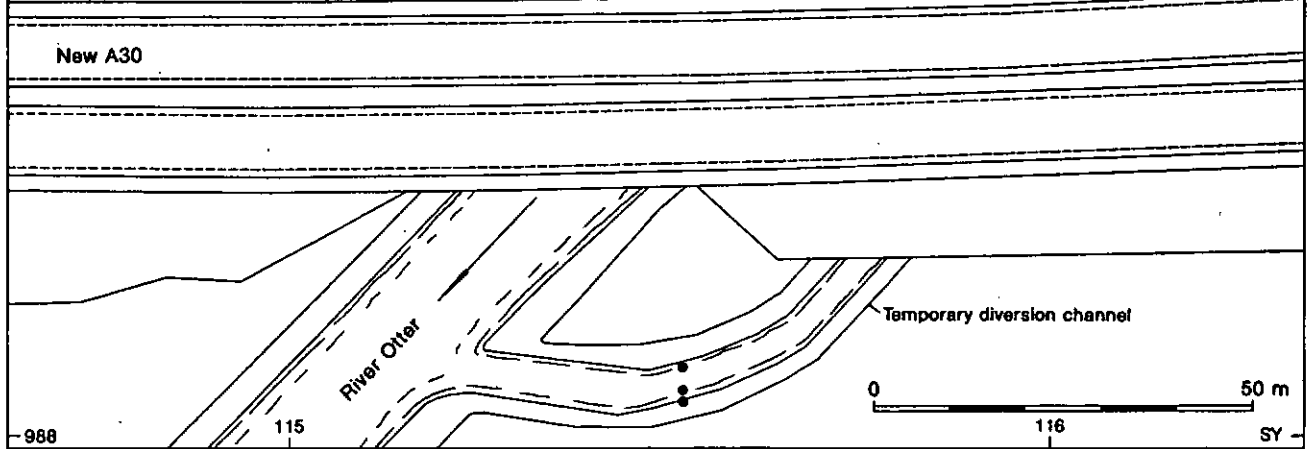
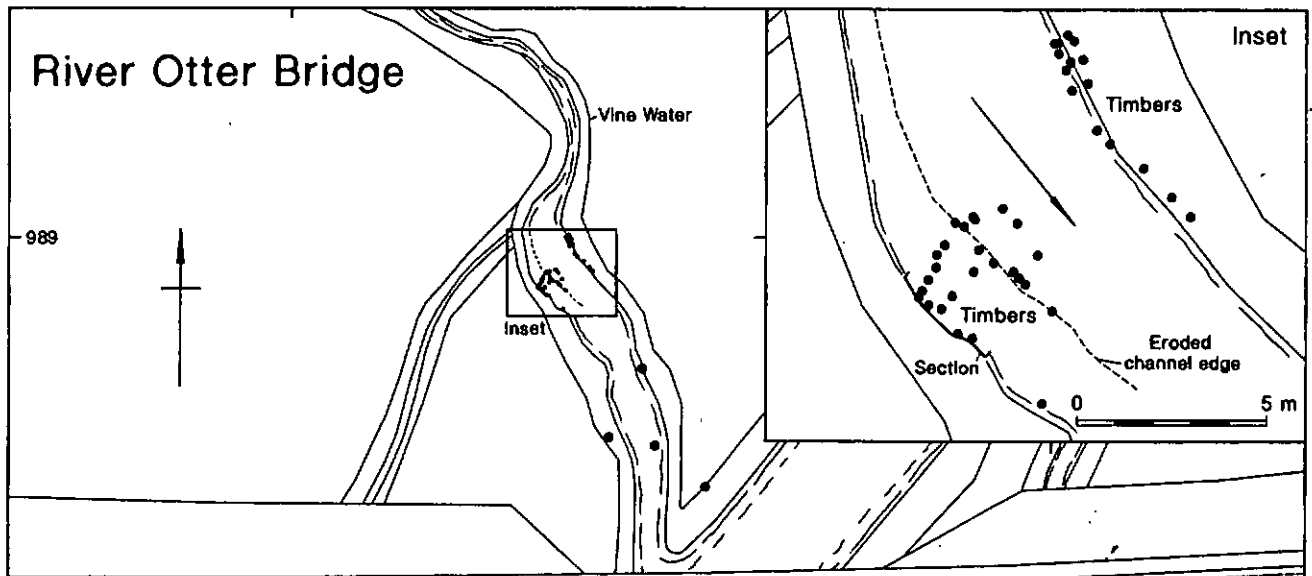
Layer 923




Ditch 806





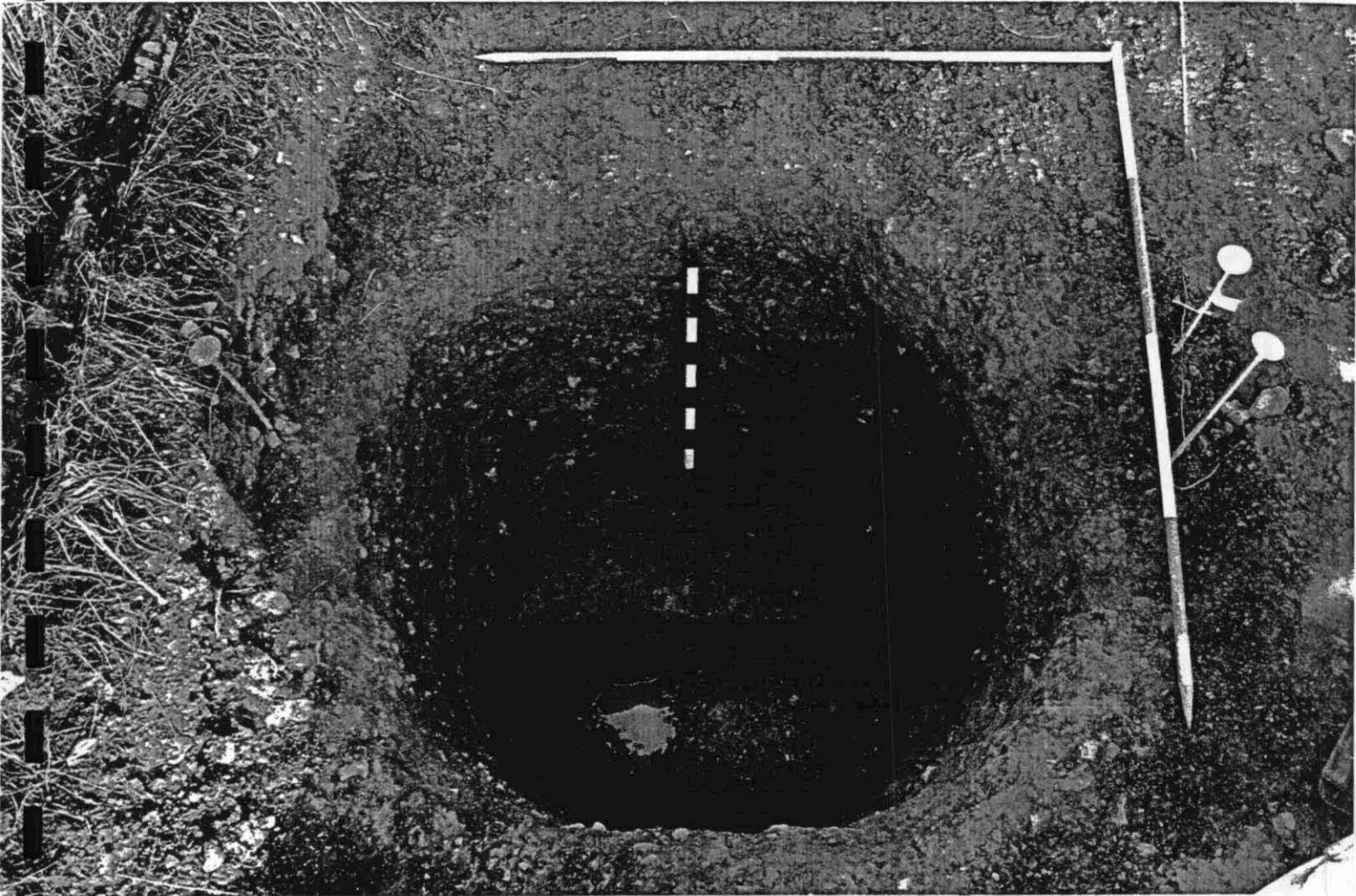
















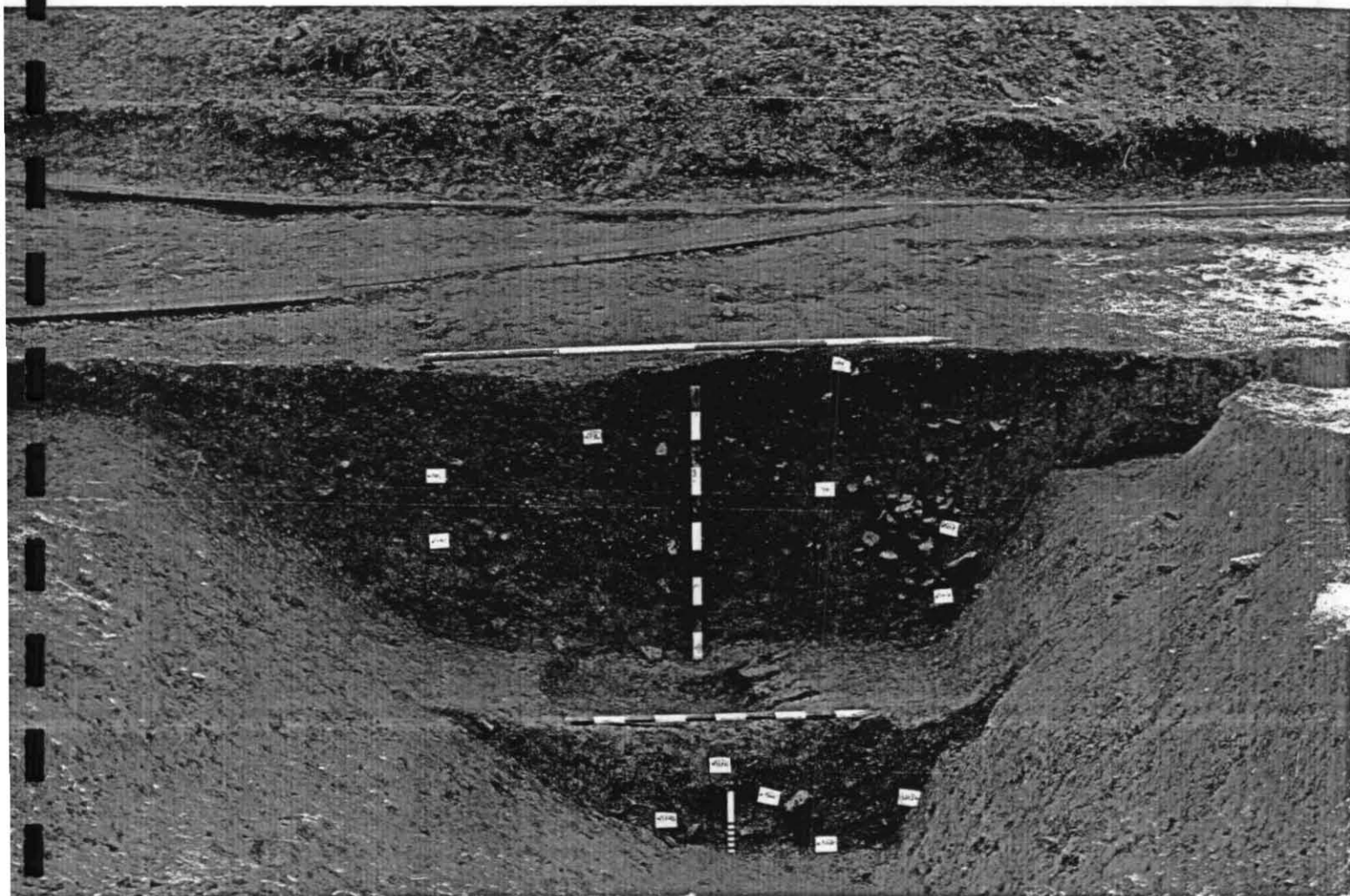























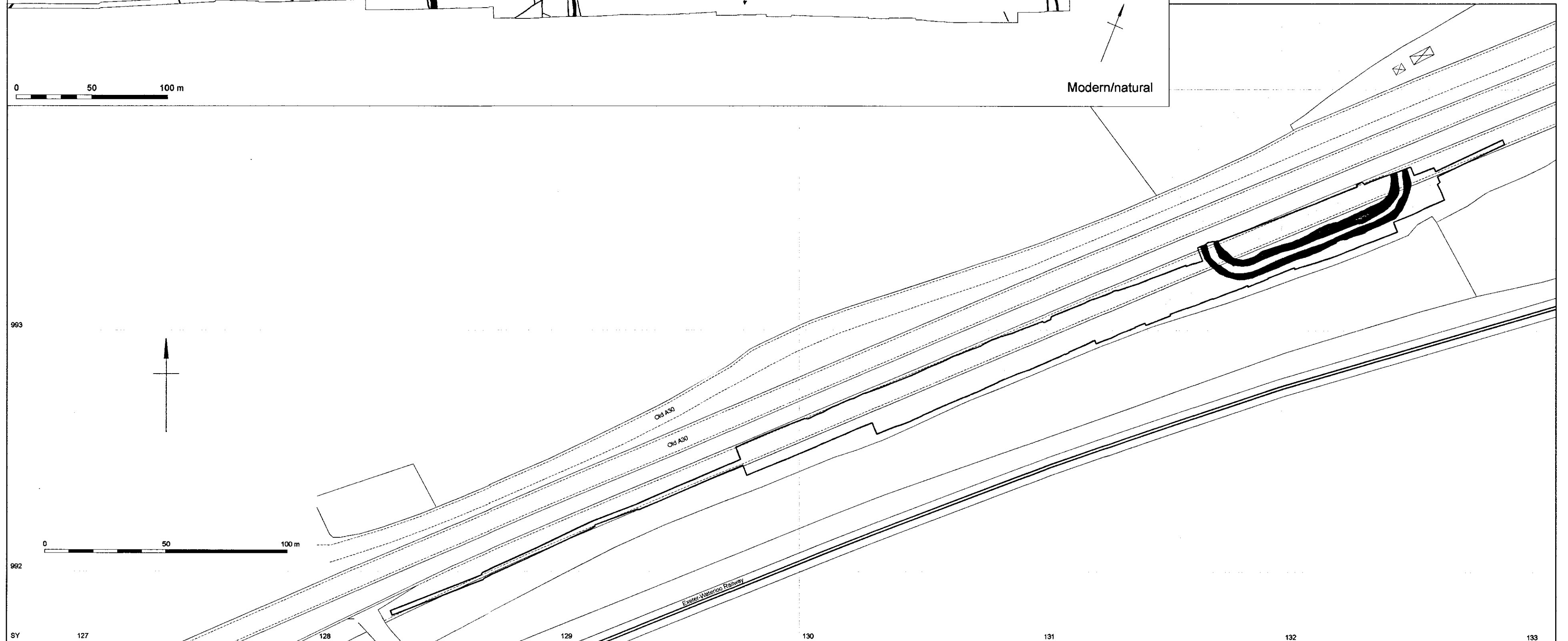
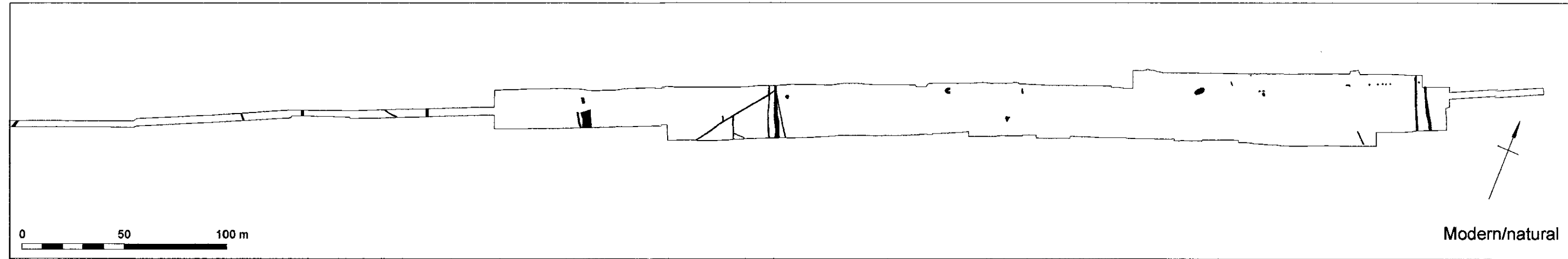
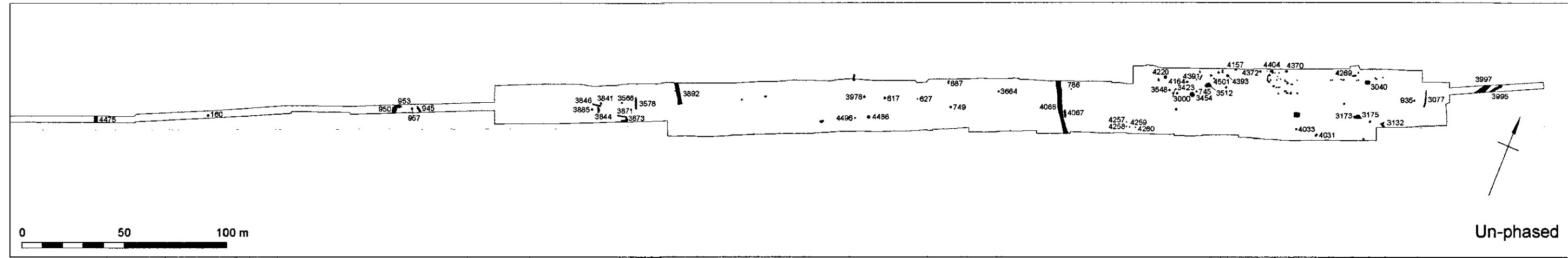
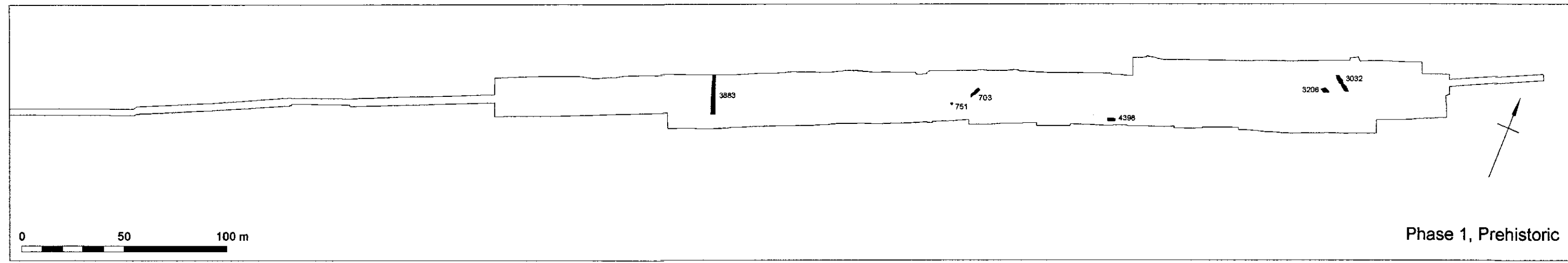




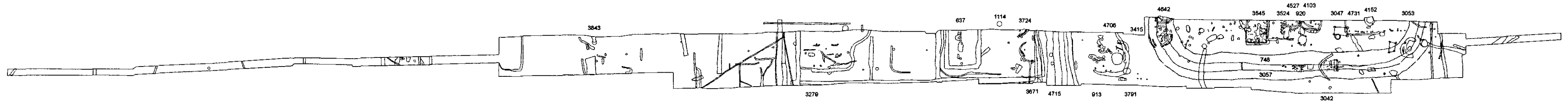




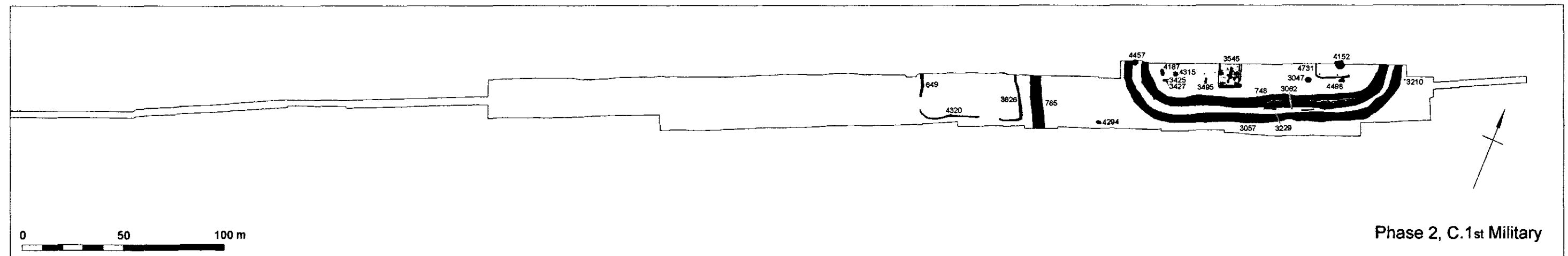




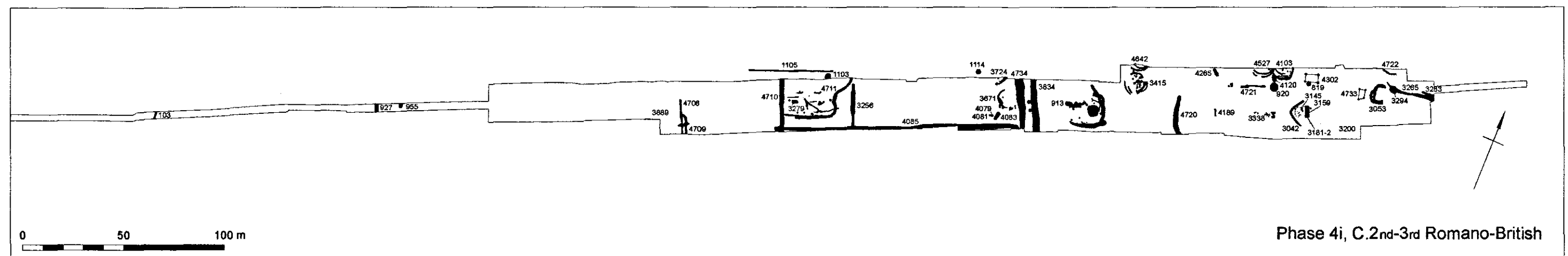
Pomeroy Wood



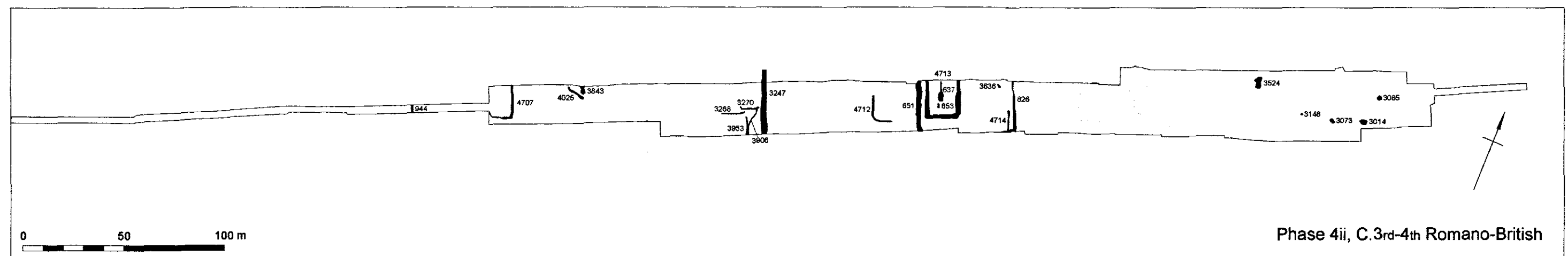
All features




Phase 2, C. 1st Military



Phase 4i, C. 2nd-3rd Romano-British



Phase 4ii, C. 3rd-4th Romano-British



THE TRUST FOR WESSEX ARCHAEOLOGY LTD.
Portway House, Old Sarum Park, Salisbury, Wiltshire SP4 6EB
Tel: (01722) 326867 Fax: (01722) 337562 E-mail: wessexarch@dial.pipex.com
Registered as an archaeological organisation with the Institute of Field Archaeologists
Registered Charity No. 287786
A company with limited liability registered in England No. 1712772