



INTERIM REPORT

Northern Archaeological Associates

Marwood House
Harmire Enterprise Park
Barnard Castle
Co. Durham
DL12 8BN

t: 01833 690800

f: 01833 690801

e: rf@naa.gb.com

w: www.naa.gb.com

SCARBOROUGH INTEGRATED TRANSPORT SCHEME

FIELDWORK AREA B AND FORMER PLAY AREA

Project No.: 812
Text: Philip Wood
Illustrations: D. Knowles and C. Chisman
Edited by: Oliver Cooper

Approved by: R. Fraser
Signature:

prepared for
North Yorkshire County Council

NAA 07/69
June 2007

SCARBOROUGH INTEGRATED TRANSPORT SCHEME

FIELDWORK AREA B AND FORMER PLAY AREA

INTERIM REPORT

Summary

| | | |
|-----|--|---|
| 1.0 | Introduction | 1 |
| 2.0 | Location, topography and geology | 2 |
| 3.0 | Archaeological background | 2 |
| 4.0 | Results | 3 |
| 5.0 | Quantification of site records | 6 |
| 6.0 | Discussion | 7 |
| | References | 8 |
| | Appendix A Context and finds catalogue | 9 |

SCARBOROUGH INTEGRATED TRANSPORT SCHEME

FIELDWORK AREA B AND FORMER PLAY AREA

INTERIM REPORT

Summary

This document presents a summary of the results of an archaeological excavation that took place on the Eastway Link, Osgodby, North Yorkshire. The work was undertaken in advance of groundworks associated with the Scarborough Integrated Transport Scheme (Fig.1). The area of excavation comprised Fieldwork Area B and a former play area adjacent to Priory Place. The excavations uncovered extensive remains of a previously unknown Iron Age or Romano-British settlement and evidence of intensive medieval occupation associated with the medieval village of Osgodby.

The Iron Age or Romano-British settlement comprised a total of six ring gullies, representing probable roundhouses, three of which contained handmade pottery. The number of potential structures and their distribution suggests either an extensive settlement, or several phases of occupation.

Six medieval buildings were excavated. All were aligned onto substantial, sunken roadways, which divided the excavated area into three major zones of features. Within these zones, a number of rectangular ditched enclosures were recognised, again aligned with the roadways, and where relationships could be established the buildings post-dated the enclosures, suggesting an expansion or reorganisation of the settlement.

The excavated evidence did not equate with either the earthworks depicted on early maps of the village, or with the geophysical survey. The greatest concentration of both Iron Age/Romano-British and medieval archaeology occurred where there were no recorded earthworks and where the survey indicated few anomalies. The excavated features also showed both an unexpected level of complexity and degree of preservation. The results of these excavations have the potential to greatly enhance our knowledge and understanding of both Iron Age/Romano-British, and medieval settlement in this area of North Yorkshire.

1.0 INTRODUCTION

- 1.1 This document presents a summary of the results of an archaeological excavation that took place between January and May 2007 at Park Hill, Osgodby, North

Yorkshire. The work was undertaken in advance of groundworks associated with the Scarborough Integrated Transport Scheme (Fig.1). The area of excavation comprised Fieldwork Area B and a former play area adjacent to Priory Place. The excavation was part of a wider programme of archaeological investigations which also included the excavation of a barrow at Cow Leys Farm and the excavation of an Iron Age/Romano-British farmstead within the contractor's compound at Caton Bay. These other works are the subject of separate interim reports.

- 1.2 The document has been prepared by Northern Archaeological Associates Ltd. on behalf of North Yorkshire County Council.

2.0 LOCATION, TOPOGRAPHY AND GEOLOGY

- 2.1 The area of excavation (the Eastway Link road) consisted of Fieldwork Area B, together with a former children's play area to the south. Fieldwork Area B, which extended over a distance of approximately 550m north to south, to the west of Osgodby village, comprised the road carriageway with the site of a balancing pond immediately to the east. The play area lay to the south of the carriageway. The northern portion of Fieldwork Area B lay on south-facing slope of Park Hill, while the southern portion and the children's play area lay on flat ground. The northern portion lay under arable cultivation, bounded by a farm access road to its south, while the remaining part and the play area were under grass.
- 2.2 The Eastway Link lay at a height of between 87m and 68m OD. The underlying geology throughout the majority of the area is a combination of limestones, sandstones and mudstones of the Upper and Middle Jurassic period. These deposits are overlain by boulder clay and morainic drift. The soils are almost exclusively stagnogleyic argillic brown earths (a chalky till) of the Burlington 2 association (Jarvis et-al; 1983).

3.0 ARCHAEOLOGICAL BACKGROUND

- 3.1 Osgodby village is thought to have early medieval origins, based on its Anglo-Scandinavian name. It is first mentioned as a settlement in the Domesday Book and was at its peak during the 13th and 14th centuries, when it comprised 40 to 50 houses. The village declined after this until it virtually disappeared by the 17th century. The manorial complex remained however in occupation, and this is assumed to have been centred on Osgodby Hall and Hall Farm. The houses of the present day village date almost exclusively from the 20th century (Farmer 1968). The earliest maps of the village, dating to the mid 19th century, show earthworks suggesting house platforms beside Osgodby Lane, with other enclosures and ponds north west of Hall Farm, partly within the excavated area.
- 3.2 A number of excavations within Osgodby village have taken place between 1956 and 2001, revealing occupation of 12th to 15th century date (Farmer 1968; MAP

Archaeological Consultancy 2001a and 2001b). In addition, fieldwalking took place over the southern part of the road carriageway in 1990 (Pearson 1991). Prior to the excavation of the contractors' compound as part of this scheme (which is described in a separate report), no sites of Iron Age or Romano-British date were known in the immediate area (Golder 2005). However, there was some evidence for settlement in Cayton village, 1km to the south of Osgodby, and at Lebberston (3km south-east of Osgodby), while a major defended site lay on the headland at Scarborough (Vyner 2003).

- 3.3 Geophysical survey was carried out along the length of the Eastway Link in 2003. To the north of the farm access track, an area of intense archaeological activity was identified, interpreted as plough damaged remnants of the medieval village. The geophysicists concluded that the area had been severely truncated by ploughing and that many anomalies were due to spreading of archaeological material (rather than in situ features).
- 3.4 The geophysical survey of the area south of the farm access road revealed far fewer anomalies, while the area of the children's play area produced no archaeological anomalies. A few linear anomalies were detected to the north of the play area, within a generally enhanced background. It was uncertain whether these were associated with the medieval settlement, with a sunken trackway visible on early maps, or were of recent origin. The area immediately south of the access road contained no anomalies (ASWYAS 2004).

4.0 RESULTS

- 4.1 The excavation revealed extensive remains of both a previously unknown Iron Age or Romano-British settlement, and of the medieval village of Osgodby. The Iron Age or Romano-British remains comprised ring gullies, linear features and discrete features, while the medieval archaeology comprised sunken roadways, rectangular buildings, together with linear and discrete features.

Iron Age or Romano-British features

- 4.2 A total of six ring gullies were found in the southern part of the excavated area, representing probable roundhouses (Fig 2). The most northerly ring gully (1064), which lay 20m north of the farm access road, measured 7.5m in diameter and survived to a depth of 0.25m. The gully was annular, and while an entrance could not be discerned, a concentration of stones within the gully in its south-east quarter may indicate an entrance here. The gully contained a single piece of handmade pottery and was associated with 12 pits or postholes, a possible hearth, and an internal gully (group 1063). Ten metres south of the structure, the earliest ditch (1041) within a series of ditches contained a piece of Iron Age pottery. Several other ditches lay around the ring gully to west, north and south, but these were either undated or contained medieval pottery.

- 4.3 A second ring gully (group 2054), which lay 6m south of the farm access road, measured 11m in diameter and survived to a depth of 0.35m. This had been heavily truncated by medieval ditches and gullies, but sufficient survived to determine that it contained an entrance within its eastern quarter. No internal features could be discerned. The gully contained 57 pieces of handmade pottery and a jet bead, while a pit (2068), some 8m to the south contained similar pottery. Some 3m south of this ring gully lay two intercutting, roughly circular gullies (2102/2146 and 2104), approximately 3 to 4m in diameter and up to 0.1m deep. Although relatively small and non-continuous, as a result of later truncation, these potentially also represented roundhouses. A third probable ring gully (5005) lay 10m to the east, the fill of which contained handmade pottery, while a fourth lay some 80m south of these features. This potential structure was not excavated.
- 4.4 Elsewhere within the excavated area, the fill of a gully (84), which lay at the eastern edge of the balancing pond area, contained handmade pottery, while topsoil (01) from this portion of the site contained sherds of probable late Iron Age or early Romano-British date (Didsbury pers comm). In addition, two ditches (3005 and 3097) at the southern limit of excavation, contained a further quantity of handmade and also Romano-British pottery. A total of 17 features (including the ring gullies) contained pottery purely or largely of Iron Age or Romano-British date, and of these, 8 were environmentally sampled, as the feature fills contained charcoal or other carbonised remains, which may be suitable for radiocarbon analysis. A number of other features which did not contain artefactual evidence may be Iron Age/Romano-British in date.

Medieval features

- 4.5 A significant number of features were of certain or probable medieval date. These were found over a distance of over 230m within the southern third of the fieldwork area, with a concentration at the foot of the hill (to the south of and beneath the farm access road). The majority of features were ditches and gullies, in many cases intercutting, forming a number of potential enclosures, together with five rectangular buildings. The features were divided by two large, sunken roadways.

Sunken roadways

- 4.6 The medieval features south of the farm access track were broadly divided by a sunken roadway, (484), up to 15m wide, running north-east to south-west and surviving for over 75m within the excavated area, turning south-east and running beyond the limit of excavation. The roadway comprised two distinct phases, the upper (2310) comprising rounded cobbles, while the lower (2311) consisting of smaller angular stones, separated by up to 0.4m of soil (2309). Two ditches (266 and 272) ran parallel to the road to its south-east. The road surfaces sealed a number of features, including a ditch (2226), some 2m wide and up to 1.2m deep.
- 4.7 A second sunken roadway (282) was partly exposed at the south edge of the balancing pond area. The roadway ran east to west and was seen to join with the

other road (484) where it turned. Metalling here was very fragmentary and comprised small rounded cobbles. Both roadways corresponded with earthwork features seen on maps of the mid 19th century.

Rectangular buildings

- 4.8 Six rectangular buildings were identified within the excavated area, showing a range of building techniques. A stone-founded structure, 8m in width and over 16m in length and oriented east to west, lay within the former play area (group 3123). The foundations comprised one or two lines of unworked stone, surviving to a single course in height. A second building (group 350), again surviving as a single course of stone foundations, lay to the south of the farm access track at the northern end of the balancing pond. This measured 13m in length and 4m in width and was aligned north-east to south-west. Both had apparently been constructed over earlier ditches.
- 4.9 The southern end of the balancing pond area contained three buildings. A post-built structure (group 199), measuring 5m east to west and 4m north to south, lay north of a trench-built structure (group 210). The western portion of this latter building had been completely truncated, but elsewhere the foundation trench measured 0.8m wide and survived to a depth of 0.5m. The building measured 6.5m in width and was in excess of 8.5m in length, east to west, with a possible internal hearth. A second trench-built structure lay 16m to the west (group 41). This building was oriented north to south, measuring 13m by 5m, with a partly open west wall.
- 4.10 Immediately south of the farm access road lay part of another rectangular, trench-built structure (group 4015). It had been heavily truncated, but surviving features suggest it measured 4.8m by 3m, but the orientation of the structure remains uncertain.

Enclosures

- 4.11 To the north of the farm access road, two curving ditches corresponded with the corners of earthworks seen on early map evidence, forming rectangular enclosures. However, the densest concentration of features lay in a roughly triangular area 60m north east to south west and 40m north west to south east beneath and south of the farm access road. Within this area, several possible enclosures could be discerned, generally rectangular and defined by ditches. In several cases, the enclosures showed several phases of recutting or other alteration. The enclosures in this area appeared to roughly align with the sunken roadway. Similarly, the southern part of the balancing pond area appeared to be divided into a number of enclosures, but here they were smaller and less rectangular. Although many linear features were identified, the former play area was not investigated in sufficient detail to identify any enclosures.

Other medieval features

- 4.12 While the majority of features comprised ditches and gullies, a number of discrete features, mainly pits, were also excavated. The largest pit lay in the area of the balancing pond. This pit (287) was rectangular in shape and measured 11m by 4.5m and 1.6m deep. The primary fill comprised a black silt (257), which demonstrated organic preservation and from which was recovered the sole of a leather shoe. This shoe was the only preserved organic find.

Finds assemblages

- 4.13 A large pottery assemblage comprising over 4,500 sherds was recovered, including several excavated ditch segments which each contained over 50 sherds. A relatively limited quantity of animal bone was recovered, the condition of which was generally poor, suggesting soil conditions were not conducive to preservation. Eleven excavated features each produced one or two metal finds, and these included two iron knife blades, both probably of medieval date, while only three features contained metalworking slag. Analysis of recovered soil samples may however produce further evidence of metalworking. With the exception of pit 287, there was no organic preservation on the site. A total of 45 medieval contexts were sampled, where the presence of charcoal or other carbonised remains were recognised.

Agricultural features

- 4.14 In addition to the concentration of Iron Age, Romano-British and medieval archaeology, a number of other features, principally linear in nature, lay over a distance of some 400m in the northern portion of the fieldwork area. The majority were plough furrows and associated boundary features, of medieval or post-medieval date (Fig 3). Several undated ditches and gullies, associated with a possible clearance cairn (1045) were also seen in this area.

5.0 QUANTIFICATION OF SITE RECORDS

- 5.1 The excavation resulted in the production of the following records:

| | |
|-----------------------|------|
| Context Descriptions | 1262 |
| Plans | 89 |
| Sections | 462 |
| Colour Slide Films | 27 |
| Black and White Films | 28 |
| Digital Images | 422 |

6.0 DISCUSSION

- 6.1 Excavation in Fieldwork Area B and the former children's play area has uncovered extensive remains of a previously unknown Iron Age or Romano-British settlement. Remains of these periods covered an area 210m by 60m. They comprised up to six roundhouses, and a number of other features have been linked with these structures. It is also likely that some of the undated ditch features around the buildings are also associated with this period. The number of potential structures and their distribution suggests either an extensive settlement, or several phases of occupation. The southern-most excavated feature (a ditch) also dated to this period, while the unexcavated features within this southern area included one of the possible roundhouses, suggesting the presence of further settlement.
- 6.2 Evidence of medieval occupation was found over an area 230m by 60m, and extending beyond the excavation to east and west. Six medieval buildings were excavated. In only one case could an internal hearth or other indicators of domestic or industrial activity be identified. It therefore remains uncertain at this stage whether some or all of the structures were agricultural in function. All of the buildings were aligned onto substantial, sunken roadways, which divided the excavated area into three major zones of features. Within these zones, a number of rectangular enclosures were recognised, again aligned with the roadways. Where relationships could be established the buildings post-dated the enclosures, suggesting an expansion or reorganisation of the settlement. Previous investigation of the area has concentrated on the present village to the east. The area uncovered suggests that at its height, the settlement may have covered almost twice the area originally thought.
- 6.3 The excavated evidence contrasts with both the earthworks seen on early maps of the village, and with the geophysical survey. The greatest concentration of both Iron Age/Romano-British and medieval archaeology occurred where there were no recorded earthworks and where the survey indicated no anomalies. Areas of expected (although truncated) medieval archaeology produced fewer features. The excavated features through the southern half of the fieldwork area also showed both an unexpected level of complexity and depth, with many features measuring between 0.5m and 1m in depth.
- 6.4 The excavations in fieldwork area B have resulted in the unexpected discovery of an extensive or prolonged Iron Age or Romano-British settlement, and a significant extension in the known area of medieval Osgodby. Together with the recovered finds, especially the pottery assemblages, the excavations have the potential to greatly enhance our knowledge of both Iron Age/Romano-British, and medieval settlement in this area of North Yorkshire.

REFERENCES

- ASWYAS (2004) *A165 Scarborough to Leubberston Diversion, North Yorkshire. Geophysical Survey*. (Unpublished report)
- Farmer P G (1968) 'Excavations at the Deserted Medieval Village of Osgodby near Scarborough', *Transactions of the Scarborough and District Archaeological Society* vol. **2**, no. **11**
- Golder Associates (2005) *Specification for Archaeological Investigations, Scarborough Integrated Transport Scheme*. (Unpublished Report)
- Jarvis et-al (1984) *Soils and Their Use in Northern England*. Soils Survey of England and Wales Bulletin No. **10**
- MAP Archaeological Consultancy (2001a) Boundary Bank, Osgodby, Cayton, North Yorkshire: Archaeological Excavation (Unpublished report)
- MAP Archaeological Consultancy (2001b) Osgodby Lane, Osgodby, Cayton, North Yorkshire: Archaeological Excavation (Unpublished report)
- Northern Archaeological Associates (2006) *Scarborough Integrated Transport Scheme, Archaeological Investigations. Archaeological Methods Statement*. (Unpublished Report)
- Pearson T (1991) 'Fieldwork at manor Farm, Osgodby near Scarborough, November to December 1990', *Scarborough Archaeological and Historical Society Interim report* **12**
- Vyner B (2003) 'The Iron Age' in Butlin R A (ed) *Historical Atlas of North Yorkshire*. Otley

APPENDIX A
Context and finds catalogue

| Context | Area | Group no | Phase | Description | Relationships | Notes | animal bone | cbm | ceramic | charcoal sample | clay pipe | coal | daub | fe | fired clay | flint | glass | jet | leather | pottery | sample | shell | slag | stone | wood sample | wood? |
|---------|------|----------|-------|-------------------------------|---------------|----------|-------------|-----|---------|-----------------|-----------|------|------|----|------------|-------|-------|-----|---------|---------|--------|-------|------|-------|-------------|-------|
| 1 | 1 | | | topsoil | | | | | | | | | | 1 | | 1 | | | | 104 | | | | | | |
| 2 | 1 | | | subsoil | | | | | | | | | | | | | | | | 30 | | | | | | |
| 3 | 1 | | | natural | | | | | | | | | | | | | | | | | | | | | | |
| 4 | 1 | | | unstratified finds | | no sheet | | | | | | | | | | | | | | 28 | | | | | | |
| 5 | 1 | | | VOID | | | | | | | | | | | | | | | | | | | | | | |
| 6 | 1 | | | VOID | | | | | | | | | | | | | | | | | | | | | | |
| 7 | 1 | | | VOID | | | | | | | | | | | | | 1 | | | | | | | | | |
| 8 | 1 | | | VOID | | | | | | | | | | | | | | | | | | | | | | |
| 9 | 1 | | | secondary fill of oval pit 10 | | | | | | | | | | | | | | | | 11 | | | | | | |
| 10 | 1 | | | cut of oval pit | | | | | | | | | | | | | | | | | | | | | | |
| 11 | 1 | | | secondary fill of pit 12 | | | 7 | | | | | | | | | | | | | 19 | | | | | | |
| 12 | 1 | | | cut of pit | | | | | | | | | | | | | | | | | | | | | | |
| 13 | 1 | | | secondary fill of pit 14 | | | | | | | | | | 1 | | | | | | 6 | | | | | | |
| 14 | 1 | | | cut of pit | | | | | | | | | | | | | | | | | | | | | | |
| 15 | 1 | | | same as 02 | | | | | | | | | | | | | | | | 9 | | | | | | |
| 16 | 1 | | | VOID | | | | | | | | | | | | | | | | | | | | | | |
| 17 | 1 | | | same as 246 | | | | | | | | | | | | | | | | 1 | | | | | | |
| 18 | 1 | | | cut of ditch | | | | | | | | | | | | | | | | | | | | | | |
| 19 | 1 | | | fill of ditch 258 | | no sheet | | | | | | | | | | | | | | 2 | | | | | | |
| 20 | 1 | | | VOID | | | | | | | | | | | | | | | | | | | | | | |
| 21 | 1 | 41 | | primary fill of gully 22 | | | | | | | | | | 1 | | | | | | | | | | | | |
| 22 | 1 | 41 | | cut of gully | | | | | | | | | | | | | | | | | | | | | | |
| 23 | 1 | | | layer | | | | | | | | | | | | 23 | | | | 101 | | | | | | |

| Context | Area | Group no | Phase | Description | Relationships | Notes | animal bone | cbm | ceramic | charcoal sample | clay pipe | coal | daub | fe | fired clay | flint | glass | jet | leather | pottery | sample | shell | slag | stone | wood sample | wood? |
|---------|------|----------|-------|---------------------------------|---------------|-------------------------------------|-------------|-----|---------|-----------------|-----------|------|------|----|------------|-------|-------|-----|---------|---------|--------|-------|------|-------|-------------|-------|
| 24 | 1 | | | VOID | | | | | | | | | | | | | | | | | | | | | | |
| 25 | 1 | | | fill of ditch 26 | | | | | | | | | | | | | | | | 3 | | | | | | |
| 26 | 1 | | | cut of ditch | | | | | | | | | | | | | | | | | | | | | | |
| 27 | 1 | | | same as 02 | | no sheet | | | | | | | | | | | | | | 43 | | | | | | |
| 28 | 1 | | | VOID | | | | | | | | | | | | | | | | | | | | | | |
| 29 | 1 | | | layer | | dump of material over E-W metalling | 1 | | | | | | | | | | | | | 27 | | | | | | |
| 30 | 1 | 41 | | fill of gully 31 | | | | | | | | | | | | 1 | | | | 8 | | | | | | |
| 31 | 1 | 41 | | cut of gully | | possible beam slot | | | | | | | | | | | | | | | | | | | | |
| 32 | 1 | | | secondary fill of gully 22 | | | 7 | | | | | | | | | | | | | 44 | | | | | | |
| 33 | 1 | | | primary fill of gully 22 | | | 17 | | | | | | | | | | | | | 26 | | | | | | |
| 34 | 1 | | | cut of gully | | truncated by gully 22 | | | | | | | | | | | | | | | | | | | | |
| 35 | 1 | | | fill of gully 34 | | possible beam slot | | | | | | | | | | | | | | | | | | | | |
| 36 | 1 | 41 | | cut of pit | | | | | | | | | | | | | | | | | | | | | | |
| 37 | 1 | 41 | | secondary fill of pit 36 | | | | | | | | | | | | | | | | | | | | | | |
| 38 | 1 | 41 | | primary fill of pit 36 | | | | | | | | | | | | | | | | | | | | | | |
| 39 | 1 | 41 | | fill of pit 36 | | lens within fill 40 | | | | | | | | | | | | | | | | | | | | |
| 40 | 1 | 41 | | primary fill of pit 36 | | | | | | | | | | | | | | | | | | | | | | |
| 41 | 1 | 41 | | Group number, possible building | | | | | | | | | | | | | | | | | | | | | | |
| 42 | 1 | 41 | | cut of gully | | NW corner of structure 41 | | | | | | | | | | | | | | | | | | | | |

| Context | Area | Group no | Phase | Description | Relationships | Notes | animal bone | cbm | ceramic | charcoal sample | clay pipe | coal | daub | fe | fired clay | flint | glass | jet | leather | pottery | sample | shell | slag | stone | wood sample | wood? |
|---------|------|----------|-------|---------------------------|---------------|---------------------------|-------------|-----|---------|-----------------|-----------|------|------|----|------------|-------|-------|-----|---------|---------|--------|-------|------|-------|-------------|-------|
| 43 | 1 | 41 | | cut of gully | | NW corner of structure 41 | | | | | | | | | | | | | | | | | | | | |
| 44 | 1 | 41 | | fill of gullies 42 and 43 | | | | | | | | | | | | | | | | 11 | 4 | | | | | |
| 45 | 1 | | | VOID | | | | | | | | | | | | | | | | | | | | | | |
| 46 | 1 | | | VOID | | | | | | | | | | | | | | | | | | | | | | |
| 47 | 1 | | | VOID | | | | | | | | | | | | | | | | | | | | | | |
| 48 | 1 | | | VOID | | | | | | | | | | | | | | | | | | | | | | |
| 49 | 1 | | | VOID | | | | | | | | | | | | | | | | | | | | | | |
| 50 | 1 | | | VOID | | | | | | | | | | | | | | | | | | | | | | |
| 51 | 1 | | | VOID | | | | | | | | | | | | | | | | | | | | | | |
| 52 | 1 | | | VOID | | | | | | | | | | | | | | | | | | | | | | |
| 53 | 1 | | | VOID | | | | | | | | | | | | | | | | | | | | | | |
| 54 | 1 | | | VOID | | | | | | | | | | | | | | | | | | | | | | |
| 55 | 1 | | | VOID | | | | | | | | | | | | | | | | | | | | | | |
| 56 | 1 | | | VOID | | | | | | | | | | | | | | | | | | | | | | |
| 57 | 1 | | | VOID | | | | | | | | | | | | | | | | | | | | | | |
| 58 | 1 | | | VOID | | | | | | | | | | | | | | | | | | | | | | |
| 59 | 1 | | | VOID | | | | | | | | | | | | | | | | | | | | | | |
| 60 | 1 | | | cut of pit | | | | | | | | | | | | | | | | | | | | | | |
| 61 | 1 | | | fill of pit 60 | | | | | | | | | | | | | | | | | | | | | | |
| 62 | 1 | | | cut of gully | | | | | | | | | | | | | | | | | | | | | | |
| 63 | 1 | | | fill of gully terminus 62 | | | | | | | | | | | | | | | | 6 | | | | | | |
| 64 | 1 | | | cut of ditch | | | | | | | | | | | | | | | | | | | | | | |
| 65 | 1 | | | fill of ditch 64 | | | 28 | | | | | | | | | | | | | | | | | | | |
| 66 | 1 | | | VOID | | | | | | | | | | | | | | | | | | | | | | |
| 67 | 1 | | | VOID | | | | | | | | | | | | | | | | | | | | | | |
| 68 | 1 | | | stones within pit 68 | | | | | | | | | | | | | | | | | | | | | | |
| 69 | 1 | | | cut of pit | | cuts south end of 43 | | | | | | | | | | | | | | | | | | | | |

| Context | Area | Group no | Phase | Description | Relationships | Notes | animal bone | cbm | ceramic | charcoal sample | clay pipe | coal | daub | fe | fired clay | flint | glass | jet | leather | pottery | sample | shell | slag | stone | wood sample | wood? |
|---------|------|----------|-------|----------------------------|---------------|-----------------------|-------------|-----|---------|-----------------|-----------|------|------|----|------------|-------|-------|-----|---------|---------|--------|-------|------|-------|-------------|-------|
| 70 | 1 | | | fill of pit 69 | | | | | | | | | | | | | | | | 1 | | | | | | |
| 71 | 1 | | | cut of gully | | truncated by gully 22 | | | | | | | | | | | | | | | | | | | | |
| 72 | 1 | | | cut of pit | | | | | | | | | | | | | | | | | | | | | | |
| 73 | 1 | | | primary fill of gully 71 | | | | | | | | | | | | | | | | 1 | | | | | | |
| 74 | 1 | | | secondary fill of 21 | | | | | | | | | | | | | | | | 1 | | | | | | |
| 75 | 1 | | | fill of pit 72 | | | | | | | | | | | | | | | | | | | | | | |
| 76 | 1 | | | cut of gully | | running into pit 72 | | | | | | | | | | | | | | | | | | | | |
| 77 | 1 | | | fill of gully 76 | | | | | | | | | | | | | | | | 2 | | | | | | |
| 78 | 1 | | | layer of stones | | | | | | | | | | | | | | | | | | | | | | |
| 79 | 1 | | | VOID | | | | | | | | | | | | | | | | | | | | | | |
| 80 | 1 | | | VOID | | | | | | | | | | | | | | | | | | | | | | |
| 81 | 1 | 41 | | cut of gully | | possible beamslot | | | | | | | | | | | | | | | | | | | | |
| 82 | 1 | 41 | | secondary fill of gully 81 | | | | | | | | | | | | | | | | | | | | | | |
| 83 | 1 | 41 | | primary fill of gully 81 | | | | | | | | | | | | | | | | 1 | 4 | | | | | |
| 84 | 1 | | | cut of gully | | cut by 79 | | | | | | | | | | | | | | | | | | | | |
| 85 | 1 | | | fill of gully 84 | | | | | | | | | | | | | | | | 2 | | | | | | |
| 86 | 1 | | | layer | | | | | | | | | | | | | | | | 1 | | | | | | |
| 87 | 1 | | | cut of pit | | possible post pit | | | | | | | | | | | | | | | | | | | | |
| 88 | 1 | | | secondary fill of pit 87 | | | | | | | | | | | | | | | | | | | | | | |
| 89 | 1 | | | primary fill of pit 87 | | | | | | | | | | | | | | | | | | | | | | |
| 90 | 1 | | | fill of gully 91 | | same as 25, no sheet | | | | | | | | | | | | | | 4 | | | | | | |

| Context | Area | Group no | Phase | Description | Relationships | Notes | animal bone | cbm | ceramic | charcoal sample | clay pipe | coal | daub | fe | fired clay | flint | glass | jet | leather | pottery | sample | shell | slag | stone | wood sample | wood? |
|---------|------|----------|-------|-----------------------------|---------------|----------------------|-------------|-----|---------|-----------------|-----------|------|------|----|------------|-------|-------|-----|---------|---------|--------|-------|------|-------|-------------|-------|
| 91 | 1 | | | cut of gully | | same as 26, no sheet | | | | | | | | | | | | | | | | | | | | |
| 92 | 1 | | | cut of pit | | | | | | | | | | | | | | | | | | | | | | |
| 93 | 1 | | | fill of pit 92 | | | | | | | | | | | | | | | | 3 | | | | | | |
| 94 | 1 | | | cut of gully | | south of gully 71 | | | | | | | | | | | | | | | | | | | | |
| 95 | 1 | | | fill of gully 94 | | | | | | | | | | | | | | | | 1 | | | | | | |
| 96 | 1 | | | primary fill of pit 14 | | | | | | | | | | | | | | | | | | | | | | |
| 97 | 1 | | | primary fill of pit 12 | | | | | | | | | | | | | | | | | | | | | | |
| 98 | 1 | | | fill of gully 99 | | | | | | | | | | | | | | | | | | | | | | |
| 99 | 1 | | | cut of gully | | | | | | | | | | | | | | | | | | | | | | |
| 100 | 1 | 41 | | cut of gully | | cut by 46+42 | | | | | | | | | | | | | | | | | | | | |
| 101 | 1 | 41 | | fill of gully 100 | | | | | | | | | | | | | | | | | | | | | | |
| 102 | 1 | | | cut of ditch | | | | | | | | | | | | | | | | | | | | | | |
| 103 | 1 | | | primary fill of ditch 102 | | | | | | | | | | | | | | | | | | | | | | |
| 104 | 1 | | | secondary fill of ditch 102 | | | | | | | | | | | | | | | | | | | | | | |
| 105 | 1 | | | fill of posthole 106 | | | | | | | | | | | | | | | | | | | | | | |
| 106 | 1 | | | cut of posthole | | | | | | | | | | | | | | | | | | | | | | |
| 107 | 1 | | | fill of posthole 108 | | | | | | | | | | | | | | | | | | | | | | |
| 108 | 1 | | | cut of posthole | | | | | | | | | | | | | | | | | | | | | | |
| 109 | 1 | 163 | | primary fill of gully 112 | | | | | | | | | | | | | | | | | | | | | | |
| 110 | 1 | | | VOID | | | | | | | | | | | | | | | | | | | | | | |
| 111 | 1 | | | VOID | | | | | | | | | | | | | | | | | | | | | | |
| 112 | 1 | 163 | | cut of gully | | possible fence line | | | | | | | | | | | | | | | | | | | | |
| 113 | 1 | | | fill of ditch 114 | | | | | | | | | | | | | | | | 2 | | | | | | |

| Context | Area | Group no | Phase | Description | Relationships | Notes | animal bone | cbm | ceramic | charcoal sample | clay pipe | coal | daub | fe | fired clay | flint | glass | jet | leather | pottery | sample | shell | slag | stone | wood sample | wood? |
|---------|------|----------|-------|---------------------------------|---------------|-----------------------------|-------------|-----|---------|-----------------|-----------|------|------|----|------------|-------|-------|-----|---------|---------|--------|-------|------|-------|-------------|-------|
| 114 | 1 | | | cut of ditch | | | | | | | | | | | | | | | | | | | | | | |
| 115 | 1 | | | fill of ditch 64 | | | | | | | | | | | | | | | | | | | | | | |
| 116 | 1 | | | VOID | | | | | | | | | | | | | | | | | | | | | | |
| 117 | 1 | | | primary fill of oval pit 10 | | | | | | | | | | | | | | | | | | | | | | |
| 118 | 1 | | | cut of gully | | cut by ditch 102 | | | | | | | | | | | | | | | | | | | | |
| 119 | 1 | | | fill of gully 118 | | | | | | | | | | | | | | | | | | | | | | |
| 120 | 1 | | | fill of gully 121 | | | | | | | | | | | | | | | | 4 | | | | | | |
| 121 | 1 | | | cut of gully | | | | | | | | | | | | | | | | | | | | | | |
| 122 | 1 | | | fill of gully 123 | | | | | | | | | | | | | | | | 2 | | | | | | |
| 123 | 1 | | | cut of gully | | cut by gully 121 | | | | | | | | | | | | | | | | | | | | |
| 124 | 1 | | | Layer | | metalling south of ditch 64 | | | | | | | | | | | | | | 3 | | | | | | |
| 125 | 1 | 163 | | cut of pit | | | | | | | | | | | | | | | | | | | | | | |
| 126 | 1 | 163 | | secondary fill of pit 125 | | | | | | | | | | | | | | | | | | | | | | |
| 127 | 1 | | | Layer | | overlying surface 124 | 4 | | | | | | | 2 | | | | | | 34 | | | | | | |
| 128 | 1 | | | secondary fill posthole 130 | | | | | | | | | | | | | | | | | | | | | | |
| 129 | 1 | | | primary fill of posthole 130 | | | | | | | | | | | | | | | | | | | | | | |
| 130 | 1 | | | cut of posthole | | | | | | | | | | | | | | | | | | | | | | |
| 131 | 1 | | | primary fill of pit 125 | | | | | | | | | | | | | | | | | | | | | | |
| 132 | 1 | | | cut of ditch | | | | | | | | | | | | | | | | | | | | | | |
| 133 | 1 | | | fill of ditch 132 | | | | | | | | | | | | | | | | 98 | 4 | | | | | |
| 134 | 1 | 163 | | fill of possible fence line 135 | | | | | | | | | | | | | | | | 2 | | | | | | |

| Context | Area | Group no | Phase | Description | Relationships | Notes | animal bone | cbm | ceramic | charcoal sample | clay pipe | coal | daub | fe | fired clay | flint | glass | jet | leather | pottery | sample | shell | slag | stone | wood sample | wood? |
|---------|------|----------|-------|--------------------------------------|---------------|---|-------------|-----|---------|-----------------|-----------|------|------|----|------------|-------|-------|-----|---------|---------|--------|-------|------|-------|-------------|-------|
| 135 | 1 | 163 | | cut of possible fence line | | | | | | | | | | | | | | | | | | | | | | |
| 136 | 1 | | | Layer | | hillwash in natural hollow (finds spot) | | | | | | | | | | | | | | 83 | | | | | | |
| 137 | 1 | | | cut of gully | | | | | | | | | | | | | | | | | | | | | | |
| 138 | 1 | | | fill of gully 137 | | | | | | | | | | | | | | | | 9 | | | | | | |
| 139 | 1 | 199 | | cut of posthole/pit | | | | | | | | | | | | | | | | | | | | | | |
| 140 | 1 | 199 | | fill of posthole/pit 139 | | | | | | | | | | | | | | | | | | | | | | |
| 141 | 1 | 163 | | cut of posthole | | | | | | | | | | | | | | | | | | | | | | |
| 142 | 1 | 163 | | fill of pit 141 | | | | | | | | | | | | | | | | | | | | | | |
| 143 | 1 | | | cut of pit | | | | | | | | | | | | | | | | | | | | | | |
| 144 | 1 | 163 | | cut of posthole | | | | | | | | | | | | | | | | | | | | | | |
| 145 | 1 | 163 | | fill of posthole 144 | | | | | | | | | | | | | | | | | | | | | | |
| 146 | 1 | | | fill of pit 147 | | for postsetting 147 | | | | | | | | | | | | | | 32 | | | | | | |
| 147 | 1 | | | cut of pit | | | | | | | | | | | | | | | | | | | | | | |
| 148 | 1 | | | fill of stone postsetting in pit 149 | | | | | | | | | | | | | | | | 4 | | | | | | |
| 149 | 1 | | | stone post setting in pit 147 | | | | | | | | | | | | | | | | | | | | | | |
| 150 | 1 | 199 | | cut of posthole | | | | | | | | | | | | | | | | | | | | | | |
| 151 | 1 | 199 | | fill of posthole 150 | | | | | | | | | | | | | | | | | | | | | | |
| 152 | 1 | 199 | | cut of posthole | | | | | | | | | | | | | | | | | | | | | | |
| 153 | 1 | 199 | | fill of posthole 152 | | | | | | | | | | | | | | | | 1 | | | | | | |
| 154 | 1 | | | Tertiary fill of pit 143 | | | | | | | | | | | 1 | | | | | 4 | | | | | | |

| Context | Area | Group no | Phase | Description | Relationships | Notes | animal bone | cbm | ceramic | charcoal sample | clay pipe | coal | daub | fe | fired clay | flint | glass | jet | leather | pottery | sample | shell | slag | stone | wood sample | wood? | |
|---------|------|----------|-------|-----------------------------------|---------------|----------------------------------|-------------|-----|---------|-----------------|-----------|------|------|----|------------|-------|-------|-----|---------|---------|--------|-------|------|-------|-------------|-------|--|
| 155 | 1 | | | secondary fill of pit 143 | | | | | | | | | | | | | | | | | | | | | | | |
| 156 | 1 | | | primary fill of pit 143 | | | | | | | | | | | | | | | | | | | | | | | |
| 157 | 1 | | | cut of posthole | | | | | | | | | | | | | | | | | | | | | | | |
| 158 | 1 | | | fill of posthole 157 | | | | | | | | | | | | | | | | 1 | | | | | | | |
| 159 | 1 | 199 | | cut of posthole | | | | | | | | | | | | | | | | | | | | | | | |
| 160 | 1 | 199 | | fill of posthole 159 | | | | | | | | | | | | | | | | | | | | | | | |
| 161 | 1 | 199 | | cut of posthole | | | | | | | | | | | | | | | | | | | | | | | |
| 162 | 1 | 199 | | fill of posthole 161 | | | | | | | | | | | | | | | | 1 | | | | | | | |
| 163 | 1 | | | group of postholes and fence line | | | | | | | | | | | | | | | | | | | | | | | |
| 164 | 1 | 163 | | fill of posthole 165 | | | | | | | | | | | | | | | | | | | | | | | |
| 165 | 1 | 163 | | cut of posthole | | | | | | | | | | | | | | | | | | | | | | | |
| 166 | 1 | 163 | | fill of posthole 167 | | | | | | | | | | | | | | | | | | | | | | | |
| 167 | 1 | 163 | | cut of posthole | | | | | | | | | | | | | | | | | | | | | | | |
| 168 | 1 | 199 | | cut of posthole | | | | | | | | | | | | | | | | | | | | | | | |
| 169 | 1 | 199 | | fill of posthole 168 | | | | | | | | | | | | | | | | 3 | | | | | | | |
| 170 | 1 | 199 | | cut of posthole | | | | | | | | | | | | | | | | | | | | | | | |
| 171 | 1 | 199 | | fill of posthole 170 | | | | | | | | | | | | | | | | | | | | | | | |
| 172 | 1 | | | layer | | silt overlaying all on plans 7&8 | 1 | | | | | | | | | 1 | | | | 32 | | | | | | | |
| 173 | 1 | | | cut of posthole | | | | | | | | | | | | | | | | | | | | | | | |

| Context | Area | Group no | Phase | Description | Relationships | Notes | animal bone | cbm | ceramic | charcoal sample | clay pipe | coal | daub | fe | fired clay | flint | glass | jet | leather | pottery | sample | shell | slag | stone | wood sample | wood? |
|---------|------|----------|-------|--------------------------|---------------|--------------------|-------------|-----|---------|-----------------|-----------|------|------|----|------------|-------|-------|-----|---------|---------|--------|-------|------|-------|-------------|-------|
| 174 | 1 | | | fill of posthole 173 | | | | | | | | | | | | | | | | | 1 | | | | | |
| 175 | 1 | | | cut of posthole | | | | | | | | | | | | | | | | | | | | | | |
| 176 | 1 | | | fill of posthole 175 | | | | | | | | | | | | | | | | | | | | | | |
| 177 | 1 | | | cut of posthole | | | | | | | | | | | | | | | | | | | | | | |
| 178 | 1 | | | fill of posthole 177 | | | | | | | | | | | | | | | | | | | | | | |
| 179 | 1 | | | cut of posthole | | | | | | | | | | | | | | | | | | | | | | |
| 180 | 1 | 199 | | cut of posthole | | | | | | | | | | | | | | | | | | | | | | |
| 181 | 1 | 199 | | fill of posthole 180 | | | | | | | | | | | | | | | | | | | | | | |
| 182 | 1 | | | fill of posthole 179 | | | | | | | | | | | | | | | | | | | | | | |
| 183 | 1 | | | cut of gully | | possible beam slot | | | | | | | | | | | | | | | | | | | | |
| 184 | 1 | | | fill of gully 183 | | | | | | | | | | | | | | | | 1 | | | | | | |
| 185 | 1 | | | layer | | | | | | | | | | | | | | | | | | | | | | |
| 186 | 1 | | | feature number, gully | | | | | | | | | | | | | | | | | | | | | | |
| 187 | 1 | | | layer | | stone spread | | | | | | | | | | | | | | | | | | | | |
| 188 | 1 | | | VOID | | | | | | | | | | | | | | | | | | | | | | |
| 189 | 1 | | | layer | | stone spread | | | | | | | | | | | | | | | | | | | | |
| 190 | 1 | | | VOID | | | | | | | | | | | | | | | | | | | | | | |
| 191 | 1 | | | VOID | | | | | | | | | | | | | | | | | | | | | | |
| 192 | 1 | | | VOID | | | | | | | | | | | | | | | | | | | | | | |
| 193 | 1 | | | VOID | | | | | | | | | | | | | | | | | | | | | | |
| 194 | 1 | | | VOID | | | | | | | | | | | | | | | | | | | | | | |
| 195 | 1 | | | natural clay | | same as 03 | | | | | | | | | | | | | | | | | | | | |
| 196 | 1 | | | fill of post setting 197 | | | | | | | | | | | | | | | | | | | | | | |
| 197 | 1 | | | cut of post setting | | | | | | | | | | | | | | | | | | | | | | |

| Context | Area | Group no | Phase | Description | Relationships | Notes | animal bone | cbm | ceramic | charcoal sample | clay pipe | coal | daub | fe | fired clay | flint | glass | jet | leather | pottery | sample | shell | slag | stone | wood sample | wood? |
|---------|------|----------|-------|---|---------------|-------|-------------|-----|---------|-----------------|-----------|------|------|----|------------|-------|-------|-----|---------|---------|--------|-------|------|-------|-------------|-------|
| 198 | 1 | | | stonewall foundation | | | | | | | | | | | | | | | | | | | | | | |
| 199 | 1 | | | group number for postholes forming a building | | | | | | | | | | | | | | | | | | | | | | |
| 200 | 1 | | | cut of posthole | | | | | | | | | | | | | | | | | | | | | | |
| 201 | 1 | | | primary fill of posthole 200 | | | | | | | | | | | | | | | | | | | | | | |
| 202 | 1 | | | secondary fill of posthole 200 | | | | | | | | | | | | | | | | 1 | | | | | | |
| 203 | 1 | | | cut of gully | | | | | | | | | | | | | | | | | | | | | | |
| 204 | 1 | | | fill of gully 203 | | | | | | | | | | | | | | | | 19 | | | | | | |
| 205 | 1 | | | layer, buried soil | | | | | | | | | | | | | | | | 3 | | | | | | |
| 206 | 1 | | | cut of pit | | | | | | | | | | | | | | | | | | | | | | |
| 207 | 1 | | | fill of pit 206 | | | | | | | | | | | | | | | | | | | | | | |
| 208 | 1 | | | group number, possible postholes within possible beamslot building 41 | | | | | | | | | | | | | | | | | | | | | | |
| 209 | 1 | | | fill of postholes in group 208 | | | | | | | | | | | | | | | | | | | | | | |
| 210 | 1 | 210 | | group number for rectangular building | | | | | | | | | | | | | | | | | | | | | | |
| 211 | 1 | 210 | | cut of rectangular building foundations | | | | | | | | | | | | | | | | | | | | | | |

| Context | Area | Group no | Phase | Description | Relationships | Notes | animal bone | cbm | ceramic | charcoal sample | clay pipe | coal | daub | fe | fired clay | flint | glass | jet | leather | pottery | sample | shell | slag | stone | wood sample | wood? |
|---------|------|----------|-------|--|---------------|-------|-------------|-----|---------|-----------------|-----------|------|------|----|------------|-------|-------|-----|---------|---------|--------|-------|------|-------|-------------|-------|
| 212 | 1 | 210 | | primary fill of rectangular building foundations 211 | | | | | | | | | | | | | | | | | | | | | | |
| 213 | 1 | 210 | | secondary fill of rectangular building foundations 211 | | | | | | | | | | | | | | | | 22 | | | | | | |
| 214 | 1 | 210 | | fill of rectangular building foundations 211 | | | | | | | | | | | | | | | | 1 | | | | | | |
| 215 | 1 | | | VOID | | | | | | | | | | | | | | | | | | | | | | |
| 216 | 1 | | | VOID | | | | | | | | | | | | | | | | | | | | | | |
| 217 | 1 | 210 | | cut of rectangular building foundation | | | | | | | | | | | | | | | | | | | | | | |
| 218 | 1 | 210 | | fill of rectangular building foundations 217 | | | | | | | | | | | | | | | | 1 | | | | | | |
| 219 | 1 | 210 | | primary fill of rectangular building foundations 211 | | | 1 | | | | | | | | | | | | | 10 | 4 | | | | | |
| 220 | 1 | 210 | | secondary fill of rectangular building foundations 211 | | | | | | | | | | | | 1 | | | | 46 | | | | | | |
| 221 | 1 | 210 | | primary fill of rectangular building foundations 211 | | | | | | | | | | | | | | | | | | | | | | |

| Context | Area | Group no | Phase | Description | Relationships | Notes | animal bone | cbm | ceramic | charcoal sample | clay pipe | coal | daub | fe | fired clay | flint | glass | jet | leather | pottery | sample | shell | slag | stone | wood sample | wood? |
|---------|------|----------|-------|--|---------------|--|-------------|-----|---------|-----------------|-----------|------|------|----|------------|-------|-------|-----|---------|---------|--------|-------|------|-------|-------------|-------|
| 222 | 1 | 210 | | secondary fill of rectangular building foundations 211 | | | | | | | | | | | | | | | | | | | | | | |
| 223 | 1 | 210 | | tertiary fill of rectangular building foundations 211 | | | | | | | | | | | | | | | | | | | | | | |
| 224 | 1 | | | fill of rectangular building foundation 217 | | same as rectangular building foundations 218 | | | | | | | | | | | | | | | | | | | | |
| 225 | 1 | | | quaternary fill of rectangular | | | | | | | | | | | | | | | | | | | | | | |
| 226 | 1 | | | cut of gully | | | | | | | | | | | | | | | | | | | | | | |
| 227 | 1 | | | fill of gully 226 | | | | | | | | | | | | | | | | | | | | | | |
| 228 | 1 | | | fill of rectangular building foundations 211 | | | | | | | | | | | | | | | | | | | | | | |
| 229 | 1 | | | cut of ditch | | same as ditch 231 | | | | | | | | | | | | | | | | | | | | |
| 230 | 1 | | | fill of ditch 229 | | | | | | | | | | | | | | | | | | | | | | |
| 231 | 1 | | | cut of ditch | | same as ditch 229 | | | | | | | | | | | | | | | | | | | | |
| 232 | 1 | | | tertiary fill of ditch 231 | | | | | | | | | | | | | | | | 4 | | | | | | |
| 233 | 1 | | | secondary fill of ditch 231 | | | | | | | | | | | | | | | | | | | | | | |
| 234 | 1 | | | primary fill of ditch 231 | | | | | | | | | | | | | | | | | | | | | | |
| 235 | 1 | | | secondary fill of gully 237 | | | | | | | | | | | | | | | | 1 | | | | | | |

| Context | Area | Group no | Phase | Description | Relationships | Notes | animal bone | cbm | ceramic | charcoal sample | clay pipe | coal | daub | fe | fired clay | flint | glass | jet | leather | pottery | sample | shell | slag | stone | wood sample | wood? |
|---------|------|----------|-------|--|---------------|-------------------|-------------|-----|---------|-----------------|-----------|------|------|----|------------|-------|-------|-----|---------|---------|--------|-------|------|-------|-------------|-------|
| 236 | 1 | | | primary fill of gully 237 | | | | | | | | | | | | | | | | | | | | | | |
| 237 | 1 | | | cut of gully | | same as gully 226 | | | | | | | | | | | | | | | | | | | | |
| 238 | 1 | | | fill of gully 239 | | | | | | | | | | | | | | | | | | | | | | |
| 239 | 1 | | | cut of gully | | | | | | | | | | | | | | | | | | | | | | |
| 240 | 1 | | | fill of posthole 241 | | | | | | | | | | | | | | | | | | | | | | |
| 241 | 1 | | | cut of posthole | | | | | | | | | | | | | | | | | | | | | | |
| 242 | 1 | | | cut of hearth/oven | | | | | | | | | | | | | | | | | | | | | | |
| 243 | 1 | | | fill of hearth/oven 242 | | | | | | | | | | | | | | | | | 1 | | | | | |
| 244 | 1 | | | primary fill of gully 226 | | | | | | | | | | | | | | | | | | | | | | |
| 245 | 1 | | | secondary fill of gully 226 | | | | | | | | | | | | | | | | 3 | | | | | | |
| 246 | 1 | | | fill of ditch 18 | | | | | | | | | | | | | | | | 3 | 4 | | | | | |
| 247 | 1 | | | secondary fill of gully 226 | | | | | | | | | | | | | | | | 1 | | | | | | |
| 248 | 1 | | | fill of 226 gully | | | | | | | | | | | | | | | | | | | | | | |
| 249 | 1 | | | cut of pit | | | | | | | | | | | | | | | | | | | | | | |
| 250 | 1 | | | fill of pit 149 | | | | | | | | | | | | | | | | | | | | | | |
| 251 | 1 | | | primary fill of rectangular building foundations 211 | | | | | | | | | | | | | | | | 1 | | | | | | |
| 252 | 1 | | | secondary fill of rectangular building foundations 211 | | | | | | | | | | | | | | | | | | | | | | |
| 253 | 1 | | | layer | | | | | | | | | | | | | | | | | | | | | | |

| Context | Area | Group no | Phase | Description | Relationships | Notes | animal bone | cbm | ceramic | charcoal sample | clay pipe | coal | daub | fe | fired clay | flint | glass | jet | leather | pottery | sample | shell | slag | stone | wood sample | wood? |
|---------|------|----------|-------|-----------------------------|---------------|---|-------------|-----|---------|-----------------|-----------|------|------|----|------------|-------|-------|-----|---------|---------|--------|-------|------|-------|-------------|-------|
| 254 | 1 | | | secondary fill of gully 256 | | | | | | | | | | | | | | | | 8 | | | | | | |
| 255 | 1 | | | primary fill of gully 256 | | | | | | | | | | | | | | | | 10 | 4 | | | | | |
| 256 | 1 | | | cut of gully | | | | | | | | | | | | | | | | | | | | | | |
| 257 | 1 | | | primary fill of pit 287 | | | 6 | | | | | | | | | 1 | | | | 1 | 4 | | | | 0 | |
| 258 | 1 | | | cut of ditch | | | | | | | | | | | | | | | | | | | | | | |
| 259 | 1 | | | wall foundations | | single course of stones, possible wall base | | | | | | | | | | | | | | 6 | | | | | | |
| 260 | 1 | | | stone spread | | spread of wall core or possible cobbled surface | 7 | | | | | | | 1 | | | | | | 1 | | | | | | |
| 261 | 1 | | | primary fill of pit 263 | | | | | | | | | | | | | | | | | | | | | | |
| 262 | 1 | | | secondary fill of pit 263 | | | | | | | | | | | | | | | | | | | | | | |
| 263 | 1 | | | cut of pit | | | | | | | | | | | | | | | | | | | | | | |
| 264 | 1 | | | fill of gully 265 | | | | | | | | | | | | | | | | 3 | | | | | | |
| 265 | 1 | | | cut of gully | | | | | | | | | | | | | | | | | | | | | | |
| 266 | 1 | | | cut of ditch | | | | | | | | | | | | | | | | | | | | | | |
| 267 | 1 | | | primary fill of ditch 266 | | | | | | | | | | | | | | | | | | | | | | |
| 268 | 1 | | | fill of pit 269 | | | 10 | | | | | | | | | | | | | 19 | 4 | | | | | |
| 269 | 1 | | | cut of pit | | | | | | | | | | | | | | | | | | | | | | |
| 270 | 1 | | | metalling | | | | | | | | | | | | | | | | | | | | | | |
| 271 | 1 | | | fill of ditch 123 | | | | | | | | | | | 1 | 1 | | | | 4 | | | | | | |
| 272 | 1 | | | cut of ditch | | | | | | | | | | | | | | | | | | | | | | |

| Context | Area | Group no | Phase | Description | Relationships | Notes | animal bone | cbm | ceramic | charcoal sample | clay pipe | coal | daub | fe | fired clay | flint | glass | jet | leather | pottery | sample | shell | slag | stone | wood sample | wood? |
|---------|------|----------|-------|-----------------------------|---------------|----------------------------------|-------------|-----|---------|-----------------|-----------|------|------|----|------------|-------|-------|-----|---------|---------|--------|-------|------|-------|-------------|-------|
| 273 | 1 | | | primary fill of ditch 272 | | | | | | | | | | | | | | | | 2 | | | | | | |
| 274 | 1 | | | secondary fill of ditch 272 | | | | | | | | | | | | | | | | 6 | | | | | | |
| 275 | 1 | | | layer | | modern material | | | | | | | | | | | | | | | | | | | | |
| 276 | 1 | | | layer | | | | | | | | | | | | | | | | | | | | | | |
| 277 | 1 | | | layer | | overlying metallised surface 124 | 2 | | | | | | | | | | | | | 2 | | | | | | |
| 278 | 1 | | | fill of gully 278 | | | | | | | | | | | | | | | | | | | | | | |
| 279 | 1 | | | cut of gully | | | | | | | | | | | | | | | | | | | | | | |
| 280 | 1 | | | fill of gully 281 | | | | | | | | | | | | | | | | 3 | | | | | | |
| 281 | 1 | | | cut of gully | | | | | | | | | | | | | | | | | | | | | | |
| 282 | 1 | 484 | | cut of terrace | | cut into slope for sunken road | | | | | | | | | | | | | | | | | | | | |
| 283 | 1 | | | layer | | post medieval accumulation | | | | | | | | | | | | | | | | | | | | |
| 284 | 1 | | | secondary fill of ditch 266 | | | | | | | | | | | | | | | | | | | | | | |
| 285 | 1 | | | tertiary fill of ditch 266 | | | | | | | | | | | | | | | | | | | | | | |
| 286 | 1 | | | quaternary fill of 266 | | | | 1 | | | | | | | 1 | | | | | 1 | | | | | | |
| 287 | 1 | | | cut of pit | | | | | | | | | | | | | | | | | | | | | | |
| 288 | 1 | | | cut of pit | | | | | | | | | | | | | | | | | | | | | | |
| 289 | 1 | | | cut of ditch | | running NE-SW | | | | | | | | | | | | | | | | | | | | |
| 290 | 1 | | | primary fill of ditch 289 | | | | | | | | | | | | | | | | | | | | | | |
| 291 | 1 | | | cut of ditch | | re-cut within ditch 289 | | | | | | | | | | | | | | | | | | | | |

| Context | Area | Group no | Phase | Description | Relationships | Notes | animal bone | cbm | ceramic | charcoal sample | clay pipe | coal | daub | fe | fired clay | flint | glass | jet | leather | pottery | sample | shell | slag | stone | wood sample | wood? |
|---------|------|----------|-------|-----------------------------|---------------|----------------------------------|-------------|-----|---------|-----------------|-----------|------|------|----|------------|-------|-------|-----|---------|---------|--------|-------|------|-------|-------------|-------|
| 292 | 1 | | | fill of ditch 291 | | | | | | | | | | | | | | | | | | | | | | |
| 293 | 1 | | | cut of pit | | | | | | | | | | | | | | | | | | | | | | |
| 294 | 1 | | | primary fill of pit 293 | | | | | | | | | | | | | | | | | | | | | | |
| 295 | 1 | | | cut of pit | | | | | | | | | | | | | | | | | | | | | | |
| 296 | 1 | | | fill of pit 295 | | | | | | | | | | | | | | | | 1 | | | | | | |
| 297 | 1 | | | upper fill of ditch 289 | | | | | | | | | | | | | | | | | | | | | | |
| 298 | 1 | | | layer | | | | | | | | | | | | | | | | | | | | | | |
| 299 | 1 | | | fill of gully 300 | | | | | | | | | | | | | | | | | | | | | | |
| 300 | 1 | | | cut of gully | | | | | | | | | | | | | | | | | | | | | | |
| 301 | 1 | | | fill of ditch 302 | | | | | | | | | | | | | | | | | | | | | | |
| 302 | 1 | | | cut of ditch | | | | | | | | | | | | | | | | | | | | | | |
| 303 | 1 | | | wall foundations | | | | | | | | | | | | | | | | | | | | | | |
| 304 | 1 | | | layer | | clay beneath wall foundation 303 | | | | | | | | | | | | | | 1 | | | | | | |
| 305 | 1 | | | layer | | deposit below layer 304 | | | | | | | | | | | | | | | | | | | | |
| 306 | 1 | | | fill of gully 307 | | | | | | | | | | | | | | | | | | | | | | |
| 307 | 1 | | | cut of gully | | | | | | | | | | | | | | | | | | | | | | |
| 308 | 1 | | | secondary fill of gully 310 | | | | | | 0 | | | | | | | | | | 2 | | | | | | |
| 309 | 1 | | | primary fill of gully 310 | | | | | | | | | | | | | | | | 1 | | | | | | |
| 310 | 1 | | | cut of gully | | | | | | | | | | | | | | | | | | | | | | |
| 311 | 1 | | | primary fill of pit 287 | same as 257 | | 6 | | | | | | | | | | | | 1 | 1 | 4 | | | | | |
| 312 | 1 | | | secondary fill of ditch 287 | | | | | | | | | | | | | | | | 1 | | | | | | |

| Context | Area | Group no | Phase | Description | Relationships | Notes | animal bone | cbm | ceramic | charcoal sample | clay pipe | coal | daub | fe | fired clay | flint | glass | jet | leather | pottery | sample | shell | slag | stone | wood sample | wood? |
|---------|------|----------|-------|------------------------------|---------------|------------------------------------|-------------|-----|---------|-----------------|-----------|------|------|----|------------|-------|-------|-----|---------|---------|--------|-------|------|-------|-------------|-------|
| 313 | 1 | | | tertiary fill of ditch 287 | | lens of material surrounded by 312 | | | | | | | | | | | | | | | | | | | | |
| 314 | 1 | | | quaternary fill of ditch 287 | | | 13 | | | | | | | | | | | | | | | | | | | |
| 315 | 1 | | | quinary fill of ditch 287 | | | | | | | | | | | | | | | | 1 | | | | | | |
| 316 | 1 | | | senary fill of pit 287 | same as 318 | | | | | | | | | | | | | | | 1 | | | | | | |
| 317 | 1 | | | quinary fill of ditch 287 | same as 315 | | | | | | | | | | | | | | | | | | | | | |
| 318 | 1 | | | senary fill of pit 287 | | | 4 | | | | | | | | | 1 | | | | | | | | | | |
| 319 | 1 | | | septenary fill of ditch 287 | | lens of material in 318 | | | | | | | | | | | | | | | | | | | | |
| 320 | 1 | | | octonary fill of pit 287 | | | 1 | | | | | | | | | | | | | 2 | | | | | | |
| 321 | 1 | | | VOID | | | | | | | | | | | | | | | | | | | | | | |
| 322 | 1 | | | quaternary fill of ditch 287 | same as 314 | | | | | | | | | | | | | | | 1 | | | | | | |
| 323 | 1 | | | primary fill of pit 288 | | | 2 | | | | | | | | | | | | | | | | | | | |
| 324 | 1 | | | secondary fill of pit 288 | | | | | | | | | | | | | | | | | | | | | | |
| 325 | 1 | | | secondary fill of pit 287 | | | | | | | | | | | | | | | | 3 | | | | | | |
| 326 | 1 | | | cut of ditch | | | | | | | | | | | | | | | | | | | | | | |

| Context | Area | Group no | Phase | Description | Relationships | Notes | animal bone | cbm | ceramic | charcoal sample | clay pipe | coal | daub | fe | fired clay | flint | glass | jet | leather | pottery | sample | shell | slag | stone | wood sample | wood? |
|---------|------|----------|-------|---------------------------|---------------|-------|-------------|-----|---------|-----------------|-----------|------|------|----|------------|-------|-------|-----|---------|---------|--------|-------|------|-------|-------------|-------|
| 327 | 1 | | | primary fill of ditch 326 | | | | | | | | | | | | | | | | 35 | | | | | | |
| 328 | 1 | | | layer | | | | | | | | | | | | | | | | | | | | | | |
| 329 | 1 | | | layer of topsoil | same as 01 | | | | | | | | | | | 1 | | | | 19 | | | | | | |
| 330 | 1 | | | cut of ditch | | | | | | | | | | | | | | | | | | | | | | |
| 331 | 1 | | | cut of gully | | | | | | | | | | | | | | | | | | | | | | |
| 332 | 1 | | | secondary fill gully 331 | | | | | | | | | | 1 | | | | | | 3 | | | | | | |
| 333 | 1 | | | fill of ditch 330 | | | | | | | | | | | | | | | | 4 | | | | | | |
| 334 | 1 | | | layer | | | | | | | | | | | | | | | | | | | | | | |
| 335 | 1 | | | fill of ditch 258 | same as 430 | | | | | | | | | | 1 | 1 | | | | 13 | 4 | | | | | |
| 336 | 1 | | | primary fill of gully 331 | | | | | | | | | | | | | | | | | | | | | | |
| 337 | 1 | | | VOID | | | | | | | | | | | | | | | | | | | | | | |
| 338 | 1 | | | fill of gully 339 | same as 2038 | | | | | | | | | | | 1 | | | | 17 | 1 | | | | | |
| 339 | 1 | | | cut of gully | same as 2040 | | | | | | | | | | | | | | | | | | | | | |
| 340 | 1 | | | fill of gully 341 | same as 2174 | | | | | | | | | | | | | | | 29 | | | | | | |
| 341 | 1 | | | cut of gully | same as 2075 | | | | | | | | | | | | | | | | | | | | | |
| 342 | 1 | | | fill of gully 343 | same as 2117 | | | | | | | | | | | | | | | 14 | | | | | | |

| Context | Area | Group no | Phase | Description | Relationships | Notes | animal bone | cbm | ceramic | charcoal sample | clay pipe | coal | daub | fe | fired clay | flint | glass | jet | leather | pottery | sample | shell | slag | stone | wood sample | wood? |
|---------|------|----------|-------|---------------------------------|---------------|----------|-------------|-----|---------|-----------------|-----------|------|------|----|------------|-------|-------|-----|---------|---------|--------|-------|------|-------|-------------|-------|
| 343 | 1 | | | cut of gully | same as 2118 | | | | | | | | | | | | | | | | | | | | | |
| 344 | 1 | | | fill of gully 345 | same as 2169 | | | | | | | | | | | | | | | 5 | | | | | | |
| 345 | 1 | | | cut of gully | same as 2117 | | | | | | | | | | | | | | | | | | | | | |
| 346 | 1 | 350 | | stonewall in SW corner of 350 | | | | | | | | | | | | | | | | | | | | | | |
| 347 | 1 | | | soil between stones in 346 | | | | | | | | | | | | | | | | 3 | | | | | | |
| 348 | 1 | 350 | | possible flooring | | | | | | | | | | | | | | | | | | | | | | |
| 349 | 1 | 350 | | stonewall south of 346 | | | | | | | | | | | | | | | | | | | | | | |
| 350 | 1 | 350 | | group number building | | | | | | | | | | | | | | | | | | | | | | |
| 351 | 1 | | | fill of ditch 258 | same as 430 | | | | | | | | | | | | | | | | | | | | | |
| 352 | 1 | | | secondary fill stakehole 354 | | | | | | | | | | | | | | | | 2 | | | | | | |
| 353 | 1 | | | primary fill of stakehole 354 | | | | | | | | | | | | | | | | | | | | | | |
| 354 | 1 | | | cut of stakehole | | | | | | | | | | | | | | | | | | | | | | |
| 355 | 1 | | | feature number-modern post | | no sheet | | | | | | | | | | | | | | | | | | | | |
| 356 | 1 | | | feature number-modern post | | no sheet | | | | | | | | | | | | | | | | | | | | |
| 357 | 1 | | | cut of stonewall foundation 198 | | | | | | | | | | | | | | | | | | | | | | |

| Context | Area | Group no | Phase | Description | Relationships | Notes | animal bone | cbm | ceramic | charcoal sample | clay pipe | coal | daub | fe | fired clay | flint | glass | jet | leather | pottery | sample | shell | slag | stone | wood sample | wood? |
|---------|------|----------|-------|--------------------------------------|------------------|--------|-------------|-----|---------|-----------------|-----------|------|------|----|------------|-------|-------|-----|---------|---------|--------|-------|------|-------|-------------|-------|
| 358 | 1 | | | cut of ditch | same as 289 | | | | | | | | | | | | | | | | | | | | | |
| 359 | 1 | | | fill ditch 258 | | | | | | | | | | | | | | | | | | | | | | |
| 360 | 1 | | | cut of posthole | | | | | | | | | | | | | | | | | | | | | | |
| 361 | 1 | | | fill of posthole 360 | | | | | | | | | | | | | | | | 2 | | | | | | |
| 362 | 1 | | | cut of gully | | | | | | | | | | | | | | | | | | | | | | |
| 363 | 1 | | | fill of gully 362 | | | | | | | | | | | | | | | | 6 | | | | | | |
| 364 | 1 | | | cut of ditch | same as 291 | | | | | | | | | | | | | | | | | | | | | |
| 365 | 1 | | | fill of ditch 364 | | | | | | | | | | | | | | | | | | | | 1 | | |
| 366 | 1 | | | fill of pit 365 | | stones | | | | | | | | | | | | | | 5 | 4 | | | | | |
| 367 | 1 | | | cut of pit | | | | | | | | | | | | | | | | | | | | | | |
| 368 | 1 | | | fill of gully 369 | | | | | | | | | | | | | | | | | | | | | | |
| 369 | 1 | | | cut of gully | | | | | | | | | | | | | | | | | | | | | | |
| 370 | 1 | | | primary fill of stone filled pit 367 | | | | | | | | | | | | | | | | | | | | | | |
| 371 | 1 | | | fill of ditch 372 | | | | | | | | | | | | | | | | 16 | 4 | | | | | |
| 372 | 1 | | | cut of ditch | | | | | | | | | | | | | | | | | | | | | | |
| 373 | 1 | | | cut of pit | | | | | | | | | | | | | | | | | | | | | | |
| 374 | 1 | | | fill of pit 373 | | | | | | | | | | | 1 | | | | | 2 | | | | | | |
| 375 | 1 | | | cut of ditch | | | | | | | | | | | | | | | | | | | | | | |
| 376 | 1 | | | fill of ditch 375 | | | | | | | | | | | | | | | | | | | | | | |
| 377 | 1 | | | fill of ditch 380 | same as 378, 379 | | | | | | | | | | | | | | | 1 | | | | | | |

| Context | Area | Group no | Phase | Description | Relationships | Notes | animal bone | cbm | ceramic | charcoal sample | clay pipe | coal | daub | fe | fired clay | flint | glass | jet | leather | pottery | sample | shell | slag | stone | wood sample | wood? |
|---------|------|----------|-------|------------------------------|------------------|------------|-------------|-----|---------|-----------------|-----------|------|------|----|------------|-------|-------|-----|---------|---------|--------|-------|------|-------|-------------|-------|
| 378 | 1 | | | fill of ditch 380 | same as 377, 379 | | | | | | | | | | | | | | | 1 | | | | | | |
| 379 | 1 | | | fill of ditch 380 | same as 377, 378 | | | | | | | | | | | | | | | 28 | | | | | | |
| 380 | 1 | | | cut of ditch | | | | | | | | | | | | | | | | | | | | | | |
| 381 | 1 | 485 | | post setting | | | | | | | | | | | | | | | | | | | | | | |
| 382 | 1 | 485 | | fill of post setting 381 | | | | | | | | | | | | | | | | | 3 | | | | | |
| 383 | 1 | | | cut of pit | | | | | | | | | | | | | | | | | | | | | | |
| 384 | 1 | | | fill of pit 383 | | | | | | | | | | | | | | | | 16 | | | | 1 | | |
| 385 | 1 | | | primary fill of ditch 266 | | | | | | | | | | | | | | | | | | | | | | |
| 386 | 1 | | | secondary fill of ditch 266 | | | 2 | 6 | | | | | | | | 2 | | | | 11 | 4 | | | | | |
| 387 | 1 | | | tertiary fill of ditch 266 | | | | | | | | | | | | | | | | | | | | | | |
| 388 | 1 | | | quaternary fill of ditch 266 | | | | | | | | | | | | | | | | | | | | | | |
| 389 | 1 | | | quinary fill of ditch 266 | | | | | | | | | | | | | | | | | | | | | | |
| 390 | 1 | | | cut of wall foundation | | | | | | | | | | | | | | | | | | | | | | |
| 391 | 1 | | | fill of wall foundation 390 | | | | | | | | | | | | | | | | | | | | | | |
| 392 | 1 | | | VOID | | | | | | | | | | | | | | | | | | | | | | |
| 393 | 1 | | | cut of gully | same as 416 | cut by 383 | | | | | | | | | | | | | | | | | | | | |

| Context | Area | Group no | Phase | Description | Relationships | Notes | animal bone | cbm | ceramic | charcoal sample | clay pipe | coal | daub | fe | fired clay | flint | glass | jet | leather | pottery | sample | shell | slag | stone | wood sample | wood? |
|---------|------|----------|-------|--------------------------------|---------------|------------|-------------|-----|---------|-----------------|-----------|------|------|----|------------|-------|-------|-----|---------|---------|--------|-------|------|-------|-------------|-------|
| 394 | 1 | | | fill of gully 393 | same as 417 | | | | | | | | | | | | | | | | | | | | | |
| 395 | 1 | | | cut of posthole | | | | | | | | | | | | | | | | | | | | | | |
| 396 | 1 | | | primary fill of posthole 395 | | | | | | | | | | | | | | | | | | | | | | |
| 397 | 1 | | | cut of pit | | | | | | | | | | | | | | | | | | | | | | |
| 398 | 1 | | | fill of pit 397 | | | | | | | | | | | | | | | | 2 | | | | 2 | | |
| 399 | 1 | | | post setting | | | | | | | | | | | | | | | | | | | | | | |
| 400 | 1 | | | cut of pit | | | | | | | | | | | | | | | | | | | | | | |
| 401 | 1 | | | fill of pit 400 | | | | | | | | | | | | | | | | | | | | | | |
| 402 | 1 | | | fill of post setting 399 | | | | | | | | | | | | | | | | | 1 | | | | | |
| 403 | 1 | | | cut of pit | | | | | | | | | | | | | | | | | | | | | | |
| 404 | 1 | | | fill of pit 403 | | | | | | | | | | | | | | | | 3 | | | | | | |
| 405 | 1 | | | cut of pit | | | | | | | | | | | | | | | | | | | | | | |
| 406 | 1 | | | secondary fill of pit 405 | | | | | | | | | | | | | | | | | | | | | | |
| 407 | 1 | | | primary fill of pit 405 | | | | | | | | | | | | | | | | | | | | | | |
| 408 | 1 | | | fill of ditch 380 | | | 5 | | | | | | | 1 | | | | | | 56 | | | | | | |
| 409 | 1 | | | secondary fill of posthole 395 | | | | | | | | | | | | | | | | | | | | | | |
| 410 | 1 | | | cut of possible hearth | | | | | | | | | | | | | | | | | | | | | | |
| 411 | 1 | | | fill of possible hearth 410 | | | | | | | | | | | | | | | | | | | | | | |
| 412 | 1 | | | cut of gully | | cut by 380 | | | | | | | | | | | | | | | | | | | | |
| 413 | 1 | | | fill of gully 412 | same as 459 | no sheet | | | | | | | | | | | | | | 5 | | | | | | |
| 414 | 1 | | | cut of pit | | | | | | | | | | | | | | | | | | | | | | |
| 415 | 1 | | | fill of pit 414 | | | | | | | | | | | | | | | | | | | | | | |

| Context | Area | Group no | Phase | Description | Relationships | Notes | animal bone | cbm | ceramic | charcoal sample | clay pipe | coal | daub | fe | fired clay | flint | glass | jet | leather | pottery | sample | shell | slag | stone | wood sample | wood? |
|---------|------|----------|-------|--------------------------------------|---------------|--|-------------|-----|---------|-----------------|-----------|------|------|----|------------|-------|-------|-----|---------|---------|--------|-------|------|-------|-------------|-------|
| 416 | 1 | | | cut of ditch | | | | | | | | | | | | | | | | | | | | | | |
| 417 | 1 | | | fill of ditch 416 | | | | | | | | | | | | | | | | | | | | | | |
| 418 | 1 | | | cut of pit | | | | | | | | | | | | | | | | | | | | | | |
| 419 | 1 | | | fill of pit 418 | | | | | | | | | | | | | | | | 1 | | | | | | |
| 420 | 1 | | | VOID | | | | | | | | | | | | | | | | | | | | | | |
| 421 | 1 | 350 | | stonewall, NE corner of building 350 | | | | | | | | | | | | | | | | | | | | | | |
| 422 | 1 | | | layer | | soil between/ around stones in stonewall 421 | | | | | | | | | | | | | | 3 | | | | | | |
| 423 | 1 | | | layer | | soil between/ around stones in wall 348 | | | | | | | | | | | | | | 23 | | | | | | |
| 424 | 1 | | | fill of pit 425 | | | | | | | | | | | | | | | | 18 | 4 | | | | | |
| 425 | 1 | | | cut of pit | | | | | | | | | | | | | | | | | | | | | | |
| 426 | 1 | | | fill of posthole 427 | | | | | | | | | | | | | | | | | | | | | | |
| 427 | 1 | | | cut of posthole | | | | | | | | | | | | | | | | | | | | | | |
| 428 | 1 | | | cut of land drain | | no sheet | | | | | | | | | | | | | | | | | | | | |
| 429 | 1 | | | fill of land drain 428 | | | | | | | | | | 1 | | | | | | | | | | | | |
| 430 | 1 | | | fill of ditch 358 | | southern excavated portion | | | | | | | | | | | | | | 12 | | | | | | |
| 431 | 1 | | | fill of gully 412 | | | | | | | | | | | | | | | | | | | | | | |
| 432 | 1 | | | fill of ditch 380 | same as 379 | | | | | | | | | | | | | | | | | | | | | |
| 433 | 1 | | | cut of ditch | | truncated by 403 | | | | | | | | | | | | | | | | | | | | |

| Context | Area | Group no | Phase | Description | Relationships | Notes | animal bone | cbm | ceramic | charcoal sample | clay pipe | coal | daub | fe | fired clay | flint | glass | jet | leather | pottery | sample | shell | slag | stone | wood sample | wood? |
|---------|------|----------|-------|-----------------------------|---------------|--------------------------------------|-------------|-----|---------|-----------------|-----------|------|------|----|------------|-------|-------|-----|---------|---------|--------|-------|------|-------|-------------|-------|
| 434 | 1 | | | secondary fill of 433 | | | | | | | | | | | | | | | | 12 | | | | | | |
| 435 | 1 | | | fill of pit 400 | | | | | | | | | | | | | | | | | | | | | | |
| 436 | 1 | | | cut of ditch | | | | | | | | | | | | | | | | | | | | | | |
| 437 | 1 | | | primary fill of ditch 436 | | | | | | | | | | | 2 | | | | | | 19 | | | | | |
| 438 | 1 | | | secondary fill of ditch 436 | | | | | | | | | | | | | | | | | 11 | | | | | |
| 439 | 1 | | | cut of gully | | | | | | | | | | | | | | | | | | | | | | |
| 440 | 1 | | | fill of gully 439 | | | | | | | | | | | | 1 | | | | | 2 | | | | | |
| 441 | 1 | | | fill of gully 442 | | | | | | | | | | | | | | | | | 6 | | | | | |
| 442 | 1 | | | cut of gully | | | | | | | | | | | | | | | | | | | | | | |
| 443 | 1 | | | primary fill of ditch 445 | | | | | | | | | | | 1 | | | | | | 62 | | | | | |
| 444 | 1 | | | secondary fill of ditch 445 | | | | | | | | | | | | | | | | | 10 | | | | | |
| 445 | 1 | | | cut of ditch | | | | | | | | | | | | | | | | | | | | | | |
| 446 | 1 | | | fill of posthole 447 | | | | | | | | | | | | | | | | | | | | | | |
| 447 | 1 | | | cut of posthole | | | | | | | | | | | | | | | | | | | | | | |
| 448 | 1 | | | fill of gully 449 | | | | | | | | | | | | | | | | | | | | | | |
| 449 | 1 | | | cut of gully | | cut by 445 | | | | | | | | | | | | | | | | | | | | |
| 450 | 1 | | | cut of pit | | | | | | | | | | | | | | | | | | | | | | |
| 451 | 1 | | | fill of pit 450 | | | | | | | | | | | | | | | | | | | | | | |
| 452 | 1 | | | layer | | redeposited natural covering pit 403 | | | | | | | | | | | | | | | | | | | | |
| 453 | 1 | | | primary fill of ditch 433 | | | | | | | | | | | | | | | | | | | | | | |

| Context | Area | Group no | Phase | Description | Relationships | Notes | animal bone | cbm | ceramic | charcoal sample | clay pipe | coal | daub | fe | fired clay | flint | glass | jet | leather | pottery | sample | shell | slag | stone | wood sample | wood? | |
|---------|------|----------|-------|-----------------------------|---------------|---|-------------|-----|---------|-----------------|-----------|------|------|----|------------|-------|-------|-----|---------|---------|--------|-------|------|-------|-------------|-------|--|
| 454 | 1 | | | layer | | layer of possible trample on top of 444 | | | | | | | | | | | | | | | | | | | | | |
| 455 | 1 | | | cut of ditch | | | | | | | | | | | | | | | | | | | | | | | |
| 456 | 1 | | | fill of ditch 455 | | | | | | | | | | | | | | | | 4 | | | | | | | |
| 457 | 1 | | | cut of ditch | | | | | | | | | | | | | | | | | | | | | | | |
| 458 | 1 | | | fill of ditch 457 | | | | | | | | | | | | | | | | 5 | | | | | | | |
| 459 | 1 | | | fill of ditch 412 | | | | | | | | | | | | | | | | 6 | | | | | | | |
| 460 | 1 | | | fill of ditch 455 | | | | | | | | | | | | | | | | 21 | | | | | | | |
| 461 | 1 | | | fill of ditch 457 | | | | | | | | | | | | | | | | 12 | | | | | | | |
| 462 | 1 | | | cut of pit | | cut by 464 | | | | | | | | | | | | | | | | | | | | | |
| 463 | 1 | | | fill of pit 462 | | | | | | | | | | | | | | | | 1 | | | | | | | |
| 464 | 1 | | | cut of pit | | | | | | | | | | | | | | | | | | | | | | | |
| 465 | 1 | | | primary fill of pit 464 | | | | | | | | | | | | 1 | | | | 1 | | | | | | | |
| 466 | 1 | | | secondary fill of pit 464 | | | | | | | | | | | | | | | | 12 | | | | | | | |
| 467 | 1 | | | cut of pit | | | | | | | | | | | | | | | | | | | | | | | |
| 468 | 1 | | | fill of pit 467 | | | | | | | | | | | | | | | | 22 | 3 | | | | | | |
| 469 | 1 | | | cut of ditch | | ditch cut with post setting 381+299 | | | | | | | | | | | | | | | | | | | | | |
| 470 | 1 | | | primary fill of ditch 469 | | | | | | | | | | | | | | | | | | | | | | | |
| 471 | 1 | | | secondary fill of ditch 469 | | | | | | | | | | | | | | | | 7 | | | | | | | |
| 472 | 1 | | | wall | | | | | | | | | | | | | | | | | | | | | | | |
| 473 | 1 | | | cut of ditch | | | | | | | | | | | | | | | | | | | | | | | |
| 474 | 1 | | | fill of ditch 473 | | | | | | | | | | | | | | | | 2 | | | | | | | |
| 475 | 1 | 485 | | post setting | | associated with 381& 299 | | | | | | | | | | | | | | | | | | | | | |

| Context | Area | Group no | Phase | Description | Relationships | Notes | animal bone | cbm | ceramic | charcoal sample | clay pipe | coal | daub | fe | fired clay | flint | glass | jet | leather | pottery | sample | shell | slag | stone | wood sample | wood? |
|---------|------|----------|-------|--------------------------------|---------------|--------|-------------|-----|---------|-----------------|-----------|------|------|----|------------|-------|-------|-----|---------|---------|--------|-------|------|-------|-------------|-------|
| 476 | 1 | 485 | | fill of post setting 475 | | | 6 | | | | | | | | | | | | | 2 | | | | | | |
| 477 | 1 | | | primary fill of ditch 473 | | | | | | | | | | | | | | | | | | | | | | |
| 478 | 1 | 485 | | cut of post setting 381 | | | | | | | | | | | | | | | | | | | | | | |
| 479 | 1 | 485 | | stone spread north of 303 | | | | | | | | | | | | | | | | | | | | | | |
| 480 | 1 | 350 | | part of stonewall in group 350 | | | | | | | | | | | | | | | | | | | | | | |
| 481 | 1 | | | layer | | stones | | | | | | | | | | | | | | | | | | | | |
| 482 | 1 | 485 | | cut of post setting 299 | | | | | | | | | | | | | | | | | | | | | | |
| 483 | 1 | 485 | | cut of post setting 475 | | | | | | | | | | | | | | | | | | | | | | |
| 484 | | 484 | | Group E-W sunken road | | | | | | | | | | | | | | | | | | | | | | |
| 485 | | 485 | | Group, post settings | | | | | | | | | | | | | | | | | | | | | | |
| 1001 | 2 | | | topsoil | | | 5 | | | | | | | 1 | 3 | | | | | 47 | | | | | | |
| 1002 | 2 | | | subsoil | | | | | | | | | | | 5 | | | | | 2 | | | | | | |
| 1003 | 2 | | | natural | | | | | | | | | | | | | | | | | | | | | | |
| 1004 | 2 | | | cut of wall | | | | | | | | | | | | | | | | | | | | | | |
| 1005 | 2 | | | backfill of wall cut 1004 | | | | | | | | | | | | | | | | | | | | | | |
| 1006 | 2 | | | wall masonry | | | | | | | | | | | | | | | | | | | | | | |
| 1007 | 2 | | | fill of plough furrow 1008 | | | | | | | | | | | | | | | | | | | | | | |
| 1008 | 2 | | | cut of plough furrow | | | | | | | | | | | | | | | | | | | | | | |
| 1009 | 2 | | | wall masonry | | | | | | | | | | | | | | | | | | | | | | |
| 1010 | 2 | | | cut of boundary ditch | | | | | | | | | | | | | | | | | | | | | | |

| Context | Area | Group no | Phase | Description | Relationships | Notes | animal bone | cbm | ceramic | charcoal sample | clay pipe | coal | daub | fe | fired clay | flint | glass | jet | leather | pottery | sample | shell | slag | stone | wood sample | wood? |
|---------|------|----------|-------|--|---------------|-------|-------------|-----|---------|-----------------|-----------|------|------|----|------------|-------|-------|-----|---------|---------|--------|-------|------|-------|-------------|-------|
| 1011 | 2 | | | fill of shallow linear plough furrow 1012 | | | | | | | | | | | | | | | | | | | | | | |
| 1012 | 2 | | | cut of shallow linear NW-SE running furrow | | | | | | | | | | | | | | | | | | | | | | |
| 1013 | 2 | | | fill of shallow, linear plough furrow 1014 | | | | | | | | | | | | | | | | | | | | | | |
| 1014 | 2 | | | cut of shallow linear NW-SE running furrow | | | | | | | | | | | | | | | | | | | | | | |
| 1015 | 2 | | | fill of shallow, linear plough furrow 1016 | | | | | | | | | | | | | | | | | | | | | | |
| 1016 | 2 | | | cut of shallow linear furrow running NW-SE | | | | | | | | | | | | | | | | | | | | | | |
| 1017 | 2 | | | fill of shallow, linear plough furrow 1018 | | | | | | | | | | | | | | | | | | | | | | |
| 1018 | 2 | | | cut of shallow linear furrow running NW-SE | | | | | | | | | | | | | | | | | | | | | | |
| 1019 | 2 | | | fill of shallow, linear plough furrow 1020 | | | | | | | | | | | | | | | | | | | | | | |
| 1020 | 2 | | | cut of shallow linear furrow running NW-SE | | | | | | | | | | | | | | | | | | | | | | |
| 1021 | 2 | | | fill of NW- SE running ditch 1022 | | | | | | | | | | | | | | | | | | | | | | |

| Context | Area | Group no | Phase | Description | Relationships | Notes | animal bone | cbm | ceramic | charcoal sample | clay pipe | coal | daub | fe | fired clay | flint | glass | jet | leather | pottery | sample | shell | slag | stone | wood sample | wood? |
|---------|------|----------|-------|---|---------------|-------|-------------|-----|---------|-----------------|-----------|------|------|----|------------|-------|-------|-----|---------|---------|--------|-------|------|-------|-------------|-------|
| 1022 | 2 | | | cut of NW-SE running ditch | | | | | | | | | | | | | | | | | | | | | | |
| 1023 | 2 | | | fill of modern rubbish pit 1024 | | | | | | | | | | | | | | | | | | | | | | |
| 1024 | 2 | | | cut of modern rubbish pit | | | | | | | | | | | | | | | | | | | | | | |
| 1025 | 2 | | | fill of re-cut 1026 | | | | | | | | | | | | | | | | | | | | | | |
| 1026 | 2 | | | re-cut of ditch | | | | | | | | | | | | | | | | | | | | | | |
| 1027 | 2 | | | fill of shallow , linear ditch/ furrow 1028 | | | | | | | | | | | | | | | | | | | | | | |
| 1028 | 2 | | | cut of shallow NE-SW running linear ditch/furrow | | | | | | | | | | | | | | | | | | | | | | |
| 1029 | 2 | | | fill of shallow, linear plough furrow/ ditch 1030 | | | | | | | | | | | | | | | | | | | | | | |
| 1030 | 2 | | | cut of shallow NE-SW running linear ditch/furrow | | | | | | | | | | | | | | | | | | | | | | |
| 1031 | 2 | | | fill of NW- SE running ditch 1032 | | | | | | | | | | | | | | | | | | | | | | |
| 1032 | 2 | | | cut of NW- SE running ditch | | | | | | | | | | | | | | | | | | | | | | |
| 1033 | 2 | | | fill of posthole 1034 | | | | | | | | | | | | | | | | | | | | | | |
| 1034 | 2 | | | cut of posthole | | | | | | | | | | | | | | | | | | | | | | |
| 1035 | 2 | | | cut of gully | | | | | | | | | | | | | | | | | | | | | | |
| 1036 | 2 | | | fill of gully 1035 | | | | | | | | | | | | | | | | | | | | | | |

| Context | Area | Group no | Phase | Description | Relationships | Notes | animal bone | cbm | ceramic | charcoal sample | clay pipe | coal | daub | fe | fired clay | flint | glass | jet | leather | pottery | sample | shell | slag | stone | wood sample | wood? |
|---------|------|----------|-------|------------------------------------|---------------|------------------------|-------------|-----|---------|-----------------|-----------|------|------|----|------------|-------|-------|-----|---------|---------|--------|-------|------|-------|-------------|-------|
| 1037 | 2 | | | cut of E-W running ditch | | | | | | | | | | | | | | | | | | | | | | |
| 1038 | 2 | | | tertiary fill of ditch 1037 | | | | | | | | | | | | | | | | | | | | | | |
| 1039 | 2 | | | quaternary fill of ditch 1037 | | | | | | | | | | | | | | | | 2 | | | | | | |
| 1040 | 2 | | | large spread of stones | | | | | | | | | | | | | | | | | | | | | | |
| 1041 | 2 | | | cut of E-W running ditch | | | | | | | | | | | | | | | | | | | | | | |
| 1042 | 2 | | | secondary fill of ditch 1041 | | | | | | | | | | | | | | | | 3 | | | | | | |
| 1043 | 2 | | | primary fill of ditch 1041 | | | | | | | | | | | | | | | | | | | | | | |
| 1044 | 2 | | | topsoil, north of electricity line | | same as 1001, no sheet | | | | | | | | | | 2 | | | | 11 | | | | | | |
| 1045 | 2 | | | stone pile | | | | | | | | | | | | | | | | | | | | | | |
| 1046 | 2 | | | layer | | | | | | | | | | | | | | | | | | | | | | |
| 1047 | 2 | | | cut of gully | | | | | | | | | | | | | | | | | | | | | | |
| 1048 | 2 | | | fill of gully 1047 | | | | | | | | | | | | | | | | | | | | | | |
| 1049 | 2 | | | quaternary fill of ditch 1037 | | | | | | | | | | | | | | | | 2 | | | | | | |
| 1050 | 2 | | | cut of ditch | | | | | | | | | | | | | | | | | | | | | | |
| 1051 | 2 | | | VOID | | | | | | | | | | | | | | | | | | | | | | |
| 1052 | 2 | | | primary fill of ditch 1050 | | | | | | | | | | | | | | | | 3 | | | | | | |
| 1053 | 2 | | | fill of ditch 1041 | | | | | | | | | | | | | | | | | | | | | | |
| 1054 | 2 | | | cut of N-S running gully | | | | | | | | | | | | | | | | | | | | | | |
| 1055 | 2 | | | fill of gully 1054 | | | | | | | | | | | | | | | | | | | | | | |
| 1056 | 2 | | | cut of shallow gully | | | | | | | | | | | | | | | | | | | | | | |

| Context | Area | Group no | Phase | Description | Relationships | Notes | animal bone | cbm | ceramic | charcoal sample | clay pipe | coal | daub | fe | fired clay | flint | glass | jet | leather | pottery | sample | shell | slag | stone | wood sample | wood? |
|---------|------|----------|-------|---|---------------|-------|-------------|-----|---------|-----------------|-----------|------|------|----|------------|-------|-------|-----|---------|---------|--------|-------|------|-------|-------------|-------|
| 1057 | 2 | | | fill of shallow gully 1056 | | | | | | | | | | | | | | | | 2 | | | | | | |
| 1058 | 2 | | | fill of ditch1059 | | | | | | | | | | | | | | | | | | | | | | |
| 1059 | 2 | | | re- cut of ditch 1062 | | | | | | | | | | | | | | | | | | | | | | |
| 1060 | 2 | | | secondary fill of ditch 1062 | | | | | | | | | | | | | | | | | | | | | | |
| 1061 | 2 | | | primary fill of ditch 1062 | | | | | | | | | | | | | | | | 1 | | | | | | |
| 1062 | 2 | | | cut of ditch containing re-cut 1059 | | | | | | | | | | | | | | | | | | | | | | |
| 1063 | 2 | | | ring gully & associated features | | | | | | | | | | | | | | | | | | | | | | |
| 1064 | 2 | | | cut of ring gully | | | | | | | | | | | | | | | | | | | | | | |
| 1065 | 2 | | | fill of possible hearth 1066 | | | | | | 0 | | | | | 4 | | | | | 2 | 4 | | | | | |
| 1066 | 2 | | | cut of possible hearth | | | | | | | | | | | | | | | | | | | | | | |
| 1067 | 2 | | | VOID | | | | | | | | | | | | | | | | | | | | | | |
| 1068 | 2 | | | VOID | | | | | | | | | | | | | | | | | | | | | | |
| 1069 | 2 | | | VOID | | | | | | | | | | | | | | | | | | | | | | |
| 1070 | 2 | | | VOID | | | | | | | | | | | | | | | | | 1 | | | | | |
| 1071 | 2 | | | primary fill of boundary ditch 1010 | | | | | | | | | | | | | | | | | | | | | | |
| 1072 | 2 | | | cut of pit | | | | | | | | | | | | | | | | | | | | | | |
| 1073 | 2 | | | dark charcoal rich secondary fill of pit 1072 | | | | | | | | | | | | | | | | | 3 | | | | | |

| Context | Area | Group no | Phase | Description | Relationships | Notes | animal bone | cbm | ceramic | charcoal sample | clay pipe | coal | daub | fe | fired clay | flint | glass | jet | leather | pottery | sample | shell | slag | stone | wood sample | wood? |
|---------|------|----------|-------|--|---------------|-------|-------------|-----|---------|-----------------|-----------|------|------|----|------------|-------|-------|-----|---------|---------|--------|-------|------|-------|-------------|-------|
| 1074 | 2 | | | fill of NE- SW running ditch 1075 | | | | | | | | | | | 1 | | | | | 5 | | | | | | |
| 1075 | 2 | | | NE-SW running ditch | | | | | | | | | | | | | | | | | | | | | | |
| 1076 | 2 | | | cut of E-W running ditch | | | | | | | | | | | | | | | | | | | | | | |
| 1077 | 2 | | | primary fill of ditch 1037 | | | | | | | | | | | | | | | | | | | | | | |
| 1078 | 2 | | | tertiary fill of ditch 1037 | | | | | | | | | | | | | | | | | | | | | | |
| 1079 | 2 | | | secondary fill of ditch 1037 | | | | 1 | | | | | | | | | | | | | | | | | | |
| 1080 | 2 | | | primary fill of ditch 1037 (section 142) | | | | | | | | | | | | | | | | | | | | | | |
| 1081 | 2 | | | secondary fill of ditch 1037 (section 142) | | | | | | | | | | | | | | | | | | | | | | |
| 1082 | 2 | | | re-cut of 1076 | | | | | | | | | | | | | | | | | | | | | | |
| 1083 | 2 | | | primary fill of re-cut 1076 | | | | | | | | | | | | | | | | | | | | | | |
| 1084 | 2 | | | secondary fill of re-cut 1076 | | | | | | | | | | | | | | | | 1 | | | | | | |
| 1085 | 2 | | | tertiary fill of re-cut 1076 | | | | | | | | | | | | | | | | | | | | | | |
| 1086 | 2 | | | fill of re-cut 1082 | | | | | | | | | | | | | | | | | | | | | | |
| 1087 | 2 | | | primary fill of pit 1072 | | | | | | | | | | | | | | | | | | | | | | |
| 1088 | 2 | | | cut of posthole | | | | | | | | | | | | | | | | | | | | | | |
| 1089 | 2 | | | fill of posthole 1088 | | | | | | | | | | | | | | | | | | | | | | |

| Context | Area | Group no | Phase | Description | Relationships | Notes | animal bone | cbm | ceramic | charcoal sample | clay pipe | coal | daub | fe | fired clay | flint | glass | jet | leather | pottery | sample | shell | slag | stone | wood sample | wood? |
|---------|------|----------|-------|------------------------------|---------------|-----------------------|-------------|-----|---------|-----------------|-----------|------|------|----|------------|-------|-------|-----|---------|---------|--------|-------|------|-------|-------------|-------|
| 1090 | 2 | | | cut of gully | | | | | | | | | | | | | | | | | | | | | | |
| 1091 | 2 | | | fill of gully 1090 | | | | | | | | | | | | | | | | | | | | | | |
| 1092 | 2 | | | cut of gully | | | | | | | | | | | | | | | | | | | | | | |
| 1093 | 2 | | | fill of gully 1092 | | | | | | | | | | | | | | | | | | | | | | |
| 1094 | 2 | | | cut of gully | | | | | | | | | | | | | | | | | | | | | | |
| 1095 | 2 | | | fill of gully 1094 | | | | | | | | | | | | | | | | 3 | | | | | | |
| 1096 | 2 | | | probable cultivation furrow | | | | | | | | | | | | | | | | | | | | | | |
| 1097 | 2 | | | fill of probable furrow 1096 | | | | 1 | | | | | | | | | | | | | | | | | | |
| 1098 | 2 | | | upper fill of ditch 1037 | | | | | | | | | | 1 | | | | | | 3 | | | | | | |
| 1099 | 2 | | | fill of 1082 | | | | | | | | | | | | | | | | | | | | | | |
| 1100 | 2 | | | cut of gully | | | | | | | | | | | | | | | | | | | | | | |
| 1101 | 2 | | | fill of gully 1100 | | | | | | | | | | | | | | | | | | | | | | |
| 1102 | 2 | | | cut of ditch | | | | | | | | | | | | | | | | | | | | | | |
| 1103 | 2 | | | fill of ditch 1102 | | | 1 | | | | | | | | | | | | | | | | | | | |
| 1104 | 2 | | | cut of ditch | | | | | | | | | | | | | | | | | | | | | | |
| 1105 | 2 | | | fill of plough furrow 1106 | | | | | | | | | | | | | | | | | | | | | | |
| 1106 | 2 | | | cut of plough furrow | | | | | | | | | | | | | | | | | | | | | | |
| 1107 | 2 | | | fill of 1108 | | | | | | | | | | | | | | | | | | | | | | |
| 1108 | 2 | | | cut of plough furrow | | | | | | | | | | | | | | | | | | | | | | |
| 1109 | 2 | | | fill of 1100, section 1061 | | | | | | | | | | | | | | | | | | | | | | |
| 1110 | 2 | | | group of 6 plough furrows | | | | | | | | | | | | | | | | | | | | | | |
| 1111 | 2 | | | layer | | possible same as 1002 | | | | | | | | | | | | | | | | | | | | |

| Context | Area | Group no | Phase | Description | Relationships | Notes | animal bone | cbm | ceramic | charcoal sample | clay pipe | coal | daub | fe | fired clay | flint | glass | jet | leather | pottery | sample | shell | slag | stone | wood sample | wood? |
|---------|------|----------|-------|----------------------------------|---------------|-----------------------|-------------|-----|---------|-----------------|-----------|------|------|----|------------|-------|-------|-----|---------|---------|--------|-------|------|-------|-------------|-------|
| 1112 | 2 | | | primary fill of 1064 | | | | | | | | | | | | | | | | 1 | 5 | | | | | |
| 1113 | 2 | | | secondary fill of 1064 | | | | | | | | | | | | | | | | 1 | 6 | | | | | |
| 1114 | 2 | | | fill of 1115 | | | | | | | | | | | | | | | | 3 | | | | | | |
| 1115 | 2 | | | cut of NW-SE running gully/ditch | | | | | | | | | | | | | | | | | | | | | | |
| 1116 | 2 | | | fill of ditch 1117 | | | | | | | | | | | | | | | | | | | | | | |
| 1117 | 2 | | | cut of NNE-SSW running ditch | | | | | | | | | | | | | | | | | | | | | | |
| 1118 | 2 | | | upper fill of gully 1120 | | | | | | | | | | | | | | | | | | | | | | |
| 1119 | 2 | | | primary fill of gully 1120 | | | | | | | | | | | | | | | | | | | | | | |
| 1120 | 2 | | | cut of gully running NW-SE | | south part of area 2 | | | | | | | | | | | | | | | | | | | | |
| 1121 | 2 | | | fill of ditch 1075 | | | | | | | | | | | | | | | | 3 | | | | | | |
| 1122 | 2 | | | cut of posthole | | | | | | | | | | | | | | | | | | | | | | |
| 1123 | 2 | | | fill of posthole 1122 | | | | | | | | | | | | | | | | | | | | | | |
| 1124 | 2 | | | cut of posthole | | | | | | | | | | | | | | | | | | | | | | |
| 1125 | 2 | | | fill of posthole 1124 | | | | | | | | | | | | | | | | | | | | | | |
| 1126 | 2 | | | cut of posthole | | | | | | | | | | | | | | | | | | | | | | |
| 1127 | 2 | | | fill of posthole 1126 | | | | | | | | | | | | | | | | | | | | | | |
| 1128 | 2 | | | cut of posthole | | | | | | | | | | | | | | | | | | | | | | |
| 1129 | 2 | | | fill of posthole 1128 | | | | | | | | | | | | | | | | | | | | | | |
| 1130 | 2 | | | fill of ditch 1117 | | possible same as 1116 | | | | | | | | | | | | | | 8 | | | | | | |

| Context | Area | Group no | Phase | Description | Relationships | Notes | animal bone | cbm | ceramic | charcoal sample | clay pipe | coal | daub | fe | fired clay | flint | glass | jet | leather | pottery | sample | shell | slag | stone | wood sample | wood? | |
|---------|------|----------|-------|--------------------------------|---------------|-------|-------------|-----|---------|-----------------|-----------|------|------|----|------------|-------|-------|-----|---------|---------|--------|-------|------|-------|-------------|-------|--|
| 1131 | 2 | | | fill of gully 1132 | | | | | | | | | | | | | | | | | | | | | | | |
| 1132 | 2 | | | cut of gully | | | | | | | | | | | | | | | | | | | | | | | |
| 1133 | 2 | | | cut of posthole, sect ion 1041 | | | | | | | | | | | | | | | | | | | | | | | |
| 1134 | 2 | | | fill of posthole 1033 | | | | | | | | | | | | | | | | | | | | | | | |
| 1135 | 2 | | | cut of posthole, section 1042 | | | | | | | | | | | | | | | | | | | | | | | |
| 1136 | 2 | | | fill of posthole 1035 | | | | | | | | | | | | | | | | | | | | | | | |
| 1137 | 2 | | | cut of posthole, section 1043 | | | | | | | | | | | | | | | | | | | | | | | |
| 1138 | 2 | | | fill of posthole 1137 | | | | | | | | | | | | | | | | | | | | | | | |
| 1139 | 2 | | | cut of posthole/pit, sect 1044 | | | | | | | | | | | | | | | | | | | | | | | |
| 1140 | 2 | | | fill of posthole? Pit 1139 | | | | | | | | | | | | | | | | | | | | | | | |
| 1141 | 2 | | | cut of posthole/pit, sect 1045 | | | | | | | | | | | | | | | | | | | | | | | |
| 1142 | 2 | | | fill of posthole/ pit 1141 | | | | | | | | | | | | | | | | | | | | | | | |
| 1143 | 2 | | | cut of posthole/pit, sect 1046 | | | | | | | | | | | | | | | | | | | | | | | |
| 1144 | 2 | | | fill of posthole/ pit 1143 | | | | | | | | | | | | | | | | | | | | | | | |
| 1145 | 2 | | | cut of posthole/pit, sect 1047 | | | | | | | | | | | | | | | | | | | | | | | |

| Context | Area | Group no | Phase | Description | Relationships | Notes | animal bone | cbm | ceramic | charcoal sample | clay pipe | coal | daub | fe | fired clay | flint | glass | jet | leather | pottery | sample | shell | slag | stone | wood sample | wood? |
|---------|------|----------|-------|--------------------------------------|---------------|-------|-------------|-----|---------|-----------------|-----------|------|------|----|------------|-------|-------|-----|---------|---------|--------|-------|------|-------|-------------|-------|
| 1146 | 2 | | | fill of posthole/ pit 1145 | | | | | | | | | | | | | | | | | | | | | | |
| 1147 | 2 | | | cut of posthole/pit, sect 1046 | | | | | | | | | | | | | | | | | | | | | | |
| 1148 | 2 | | | fill of posthole/ pit 1147 | | | | | | | | | | | | | | | | | | | | | | |
| 1149 | 2 | | | cut of posthole, sect 1049 | | | | | | | | | | | | | | | | | | | | | | |
| 1150 | 2 | | | fill of posthole 1149 | | | | | | | | | | | | | | | | | | | | | | |
| 1151 | 2 | | | cut of posthole, sect 1050 | | | | | | | | | | | | | | | | | | | | | | |
| 1152 | 2 | | | fill of posthole 1151 | | | | | | | | | | | | | | | | | | | | | | |
| 1153 | 2 | | | cut of posthole, sect 1051 | | | | | | | | | | | | | | | | | | | | | | |
| 1154 | 2 | | | fill of posthole 1153 | | | | | | | | | | | | | | | | | | | | | | |
| 1155 | 2 | | | cut of posthole, sect 1052 | | | | | | | | | | | | | | | | | | | | | | |
| 1156 | 2 | | | fill of posthole 1155 | | | | | | | | | | | | | | | | | | | | | | |
| 1157 | 2 | | | cut of posthole, sect 1053 | | | | | | | | | | | | | | | | | | | | | | |
| 1158 | 2 | | | fill of posthole 1157 | | | | | | | | | | | | | | | | | | | | | | |
| 1159 | 2 | | | cut of posthole, sect 1054 | | | | | | | | | | | | | | | | | | | | | | |
| 1160 | 2 | | | fill of posthole 1159 | | | | | | | | | | | | | | | | | | | | | | |

| Context | Area | Group no | Phase | Description | Relationships | Notes | animal bone | cbm | ceramic | charcoal sample | clay pipe | coal | daub | fe | fired clay | flint | glass | jet | leather | pottery | sample | shell | slag | stone | wood sample | wood? |
|---------|------|----------|-------|---------------------------------------|---------------|-------|-------------|-----|---------|-----------------|-----------|------|------|----|------------|-------|-------|-----|---------|---------|--------|-------|------|-------|-------------|-------|
| 1161 | 2 | | | cut of thin linear in roundhouse 1064 | | | | | | | | | | | | | | | | | | | | | | |
| 1162 | 2 | | | fill of thin linear 1161 | | | | | | | | | | | | | | | | | | | | 1 | | |
| 1163 | 2 | | | metalled surface at base of 1075 | | | | | | | | | | | | | | | | | | | | | | |
| 1164 | 2 | | | primary fill of ditch 1165 | | | | | | | | | | | | | | | | 1 | | | | | | |
| 1165 | 2 | | | cut of ditch | | | | | | | | | | | | | | | | | | | | | | |
| 1166 | 2 | | | cut of posthole | | | | | | | | | | | | | | | | | | | | | | |
| 1167 | 2 | | | fill of posthole 1166 | | | | | | | | | | | | | | | | | | | | | | |
| 1168 | 2 | | | VOID | | | | | | | | | | | | | | | | | | | | | | |
| 1169 | 2 | | | VOID | | | | | | | | | | | | | | | | | | | | | | |
| 1170 | 2 | | | fill of ditch 1104 | | | | | | | | | | | | | | | | | | | | | | |
| 1171 | 2 | | | fill of 1174 | | | | | | | | | | | 1 | | | | | | | | | | | |
| 1172 | 2 | | | fill of 1174 | | | | | | | | | | | | | | | | | | | | | | |
| 1173 | 2 | | | fill of 1174 | | | | | | | | | | | | | | | | | | | | | | |
| 1174 | 2 | | | cut of ditch | | | | | | | | | | | | | | | | | | | | | | |
| 1175 | 2 | | | cut of pit | | | | | | | | | | | | | | | | | | | | | | |
| 1176 | 2 | | | secondary fill of pit 1175 | | | | | | | | | | | | 1 | | | | | | | | | | |
| 1177 | 2 | | | primary fill of pit 1175 | | | | | | | | | | | | | | | | | | | | | | |
| 1178 | 2 | | | fill of posthole 1179 | | | | | | | | | | | | | | | | | | | | | | |
| 1179 | 2 | | | posthole, cuts ditch 1100 | | | | | | | | | | | | | | | | | | | | | | |
| 1180 | 2 | | | fill of ditch 1181 | | | | | | | | | | | | | | | | 5 | | | | | | |
| 1181 | 2 | | | cut of NE-SW running ditch | | | | | | | | | | | | | | | | | | | | | | |

| Context | Area | Group no | Phase | Description | Relationships | Notes | animal bone | cbm | ceramic | charcoal sample | clay pipe | coal | daub | fe | fired clay | flint | glass | jet | leather | pottery | sample | shell | slag | stone | wood sample | wood? |
|---------|------|----------|-------|--------------------------------|---------------|--------------------------|-------------|-----|---------|-----------------|-----------|------|------|----|------------|-------|-------|-----|---------|---------|--------|-------|------|-------|-------------|-------|
| 1182 | 2 | | | spread | | possible remains of fire | | | | 0 | | | | | | | | | | | | | | | | |
| 1183 | 2 | | | fill of gully 1184 | | | | | | | | | | | | | | | | | | | | | | |
| 1184 | 2 | | | cut of NE-SW running gully | | | | | | | | | | | | | | | | | | | | | | |
| 1185 | 2 | | | fill of gully 1186 | | | | | | | | | | | | | | | | | | | | | | |
| 1186 | 2 | | | cut of NE-SW running gully | | | | | | | | | | | | | | | | | | | | | | |
| 1187 | 2 | | | terminus of NE-SW ditch | | | | | | | | | | | | | | | | | | | | | | |
| 1188 | 2 | | | fill of terminus of ditch 1187 | | | | | | | | | | | | | | | | | | | | | | |
| 1189 | 2 | | | Natural cobbles | | | | | | | | | | | | | | | | | | | | | | |
| 1190 | 2 | | | cut of pit SE of 1195 | | | | | | | | | | | | | | | | | | | | | | |
| 1191 | 2 | | | primary fill of pit 1190 | | | | | | | | | | | | | | | | | | | | | | |
| 1192 | 2 | | | secondary fill of pit 1190 | | | | | | | | | | | | | | | | | | | | | | |
| 1193 | 2 | | | tertiary fill of pit 1190 | | | | | | | | | | | | | | | | 4 | | | | | | |
| 1194 | 2 | | | fill of posthole 1226 | | | | | | | | | | | | | | | | | | | | | | |
| 1195 | 2 | | | cut of pit | | | | | | | | | | | | | | | | | | | | | | |
| 1196 | 2 | | | primary fill of pit 1195 | | | | | | | | | | | | | | | | | | | | | | |
| 1197 | 2 | | | secondary fill of pit 1195 | | | | | | | | | | | | | | | | 2 | 4 | | | | | |
| 1198 | 2 | | | tertiary fill of pit 1195 | | | | | | | | | | | | | | | | 1 | | | | | | |
| 1199 | 2 | | | metalling in sunken way 1075 | | | | | | | | | | | | | | | | | | | | | | |

| Context | Area | Group no | Phase | Description | Relationships | Notes | animal bone | cbm | ceramic | charcoal sample | clay pipe | coal | daub | fe | fired clay | flint | glass | jet | leather | pottery | sample | shell | slag | stone | wood sample | wood? |
|---------|------|----------|-------|---|---------------|-------|-------------|-----|---------|-----------------|-----------|------|------|----|------------|-------|-------|-----|---------|---------|--------|-------|------|-------|-------------|-------|
| 1200 | 2 | | | secondary fill of posthole 1202 | | | | | | | | | | | | | | | | 2 | | | | | | |
| 1201 | 2 | | | primary fill of posthole 1202 | | | | | | | | | | | | | | | | | | | | | | |
| 1202 | 2 | | | cut of posthole | | | | | | | | | | | | | | | | | | | | | | |
| 1203 | 2 | | | fill of gully 1184 (section 1080) | | | | | | | | | | | | | | | | | | | | | | |
| 1204 | 2 | | | VOID | | | | | | | | | | | | | | | | | | | | | | |
| 1205 | 2 | | | cut of ditch | | | | | | | | | | | | | | | | | | | | | | |
| 1206 | 2 | | | secondary fill west terminus of ditch 1205 | | | | | | | | | | | | | | | | | | | | | | |
| 1207 | 2 | | | primary fill of west terminus of ditch 1205 | | | | | | | | | | | | | | | | | | | | | | |
| 1208 | 2 | | | secondary fill of east terminus of ditch 1205 | | | | | | | | | | | | | | | | | | | | | | |
| 1209 | 2 | | | primary fill of east terminus of ditch 1205 | | | | | | | | | | | | | | | | | | | | | | |
| 1210 | 2 | | | fill of gully 1184 | | | | | | | | | | | | | | | | | | | | | | |
| 1211 | 2 | | | fill of ditch 1076 | | | | | | | | | | | | | | | | | | | | | | |
| 1212 | 2 | | | VOID | | | | | | | | | | | | | | | | | | | | | | |
| 1213 | 2 | | | burnt material, fill of pit 1214 | | | | | | | | | | | | | | | | | 4 | | | | | |
| 1214 | 2 | | | cut of pit | | | | | | | | | | | | | | | | | | | | | | |
| 1215 | 2 | | | burnt material, fill of pit 1217 | | | | | | | | | | | | | | | | | 3 | | | | | |
| 1216 | 2 | | | VOID | | | | | | | | | | | | | | | | | | | | | | |
| 1217 | 2 | | | cut of pit | | | | | | | | | | | | | | | | | | | | | | |
| 1218 | 2 | | | cut of small N-S running ditch | | | | | | | | | | | | | | | | | | | | | | |

| Context | Area | Group no | Phase | Description | Relationships | Notes | animal bone | cbm | ceramic | charcoal sample | clay pipe | coal | daub | fe | fired clay | flint | glass | jet | leather | pottery | sample | shell | slag | stone | wood sample | wood? | |
|---------|------|----------|-------|---|---------------|-------|-------------|-----|---------|-----------------|-----------|------|------|----|------------|-------|-------|-----|---------|---------|--------|-------|------|-------|-------------|-------|--|
| 1219 | 2 | | | fill of small N-S running ditch 1218 | | | | | | | | | | | | | | | | | | | | | | | |
| 1220 | 2 | | | cut of E-W running shallow linear gully | | | | | | | | | | | | | | | | | | | | | | | |
| 1221 | 2 | | | fill of shallow linear gully 1220 | | | | | | | | | | | | | | | | | | | | | | | |
| 1222 | 2 | | | cobble patch west of 1075 | | | | | | | | | | | | | | | | | | | | | | | |
| 1223 | 2 | | | fill of 1224 and 1225 | | | | | | | | | | | | | | | | 2 | | | | | | | |
| 1224 | 2 | | | cut of oval feature | | | | | | | | | | | | | | | | | | | | | | | |
| 1225 | 2 | | | cut of narrow linear | | | | | | | | | | | | | | | | | | | | | | | |
| 1226 | 2 | | | possible re-cut in pit 1190 | | | | | | | | | | | | | | | | | | | | | | | |
| 1227 | 2 | | | linear cut | | | | | | | | | | | | | | | | | | | | | | | |
| 1228 | 2 | | | fill of linear cut 1227 | | | | | | | | | | | | | | | | | | | | | | | |
| 1229 | 2 | | | cut of linear gully | | | | | | | | | | | | | | | | | | | | | | | |
| 1230 | 2 | | | fill of linear gully 1229 | | | | | | | | | | | | | | | | | | | | | | | |
| 1231 | 2 | | | cut of linear gully | | | | | | | | | | | | | | | | | | | | | | | |
| 1232 | 2 | | | fill of linear gully 1231 | | | | | | | | | | | | | | | | | | | | | | | |
| 1233 | 2 | | | cut of linear gully | | | | | | | | | | | | | | | | | | | | | | | |
| 1234 | 2 | | | fill of linear gully 1233 | | | | | | | | | | | | 2 | | | | | | | | | | | |

| Context | Area | Group no | Phase | Description | Relationships | Notes | animal bone | cbm | ceramic | charcoal sample | clay pipe | coal | daub | fe | fired clay | flint | glass | jet | leather | pottery | sample | shell | slag | stone | wood sample | wood? | |
|---------|------|----------|-------|--|---------------|-----------|-------------|-----|---------|-----------------|-----------|------|------|----|------------|-------|-------|-----|---------|---------|--------|-------|------|-------|-------------|-------|--|
| 1235 | 2 | | | VOID | | | | | | | | | | | | | | | | | | | | | | | |
| 1236 | 2 | | | VOID | | | | | | | | | | | | | | | | | | | | | | | |
| 1237 | 2 | | | primary fill of ditch 1075 | | | | | | | | | | | | | | | | | | | | | | | |
| 1238 | 2 | | | primary fill of ditch 1104 | | | | | | | | | | | | | | | | 2 | 4 | | | | | | |
| 1239 | 2 | | | cut of ditch, terminus | | | | | | | | | | | | | | | | | | | | | | | |
| 1240 | 2 | | | fill of gully 1100 | | | | | | | | | | | | | | | | | | | | | | | |
| 1241 | 2 | | | cut of ditch | | | | | | | | | | | | | | | | | | | | | | | |
| 1242 | 2 | | | primary fill of ditch 1241 | | | | | | | | | | | | | | | | | | | | | | | |
| 1243 | 2 | | | upper fill of 1241 | | | | | | | | | | | | | | | | | | | | | | | |
| 1244 | 2 | | | primary fill of ditch 1239 | | | | | | | | | | | | | | | | | | | | | | | |
| 1245 | 2 | | | secondary fill of 1239 | | | | | | | | | | | | | | | | | | | | | | | |
| 1246 | 2 | | | cut of shallow pit | | | | | | | | | | | | | | | | | | | | | | | |
| 1247 | 2 | | | re-cut of ditch 1239 | | | | | | | | | | | | | | | | | 4 | | | | | | |
| 1248 | 2 | | | fill of ditch re-cut 1246 | | | | | | | | | | | | | | | | | 1 | | | | | | |
| 1249 | 2 | | | secondary fill of south central gully segment (section 1093) | | | | | | | | | | | | | | | | | | | | | | | |
| 1250 | 2 | | | primary fill of gully 1218 | | | | | | | | | | | | | | | | | | | | | | | |
| 1251 | 2 | | | cut of gully | | cuts 1218 | | | | | | | | | | | | | | | | | | | | | |
| 1252 | 2 | | | fill of gully 1251 | | | | | | | | | | | | | | | | | | | | | | | |
| 1253 | 2 | | | cut of post pit | | | | | | | | | | | | | | | | | | | | | | | |
| 1254 | 2 | | | fill of post pit 1253 | | | | | | | | | | | | | | | | | | | | | | | |

| Context | Area | Group no | Phase | Description | Relationships | Notes | animal bone | cbm | ceramic | charcoal sample | clay pipe | coal | daub | fe | fired clay | flint | glass | jet | leather | pottery | sample | shell | slag | stone | wood sample | wood? |
|---------|------|----------|-------|--------------------------------|---------------|-------|-------------|-----|---------|-----------------|-----------|------|------|----|------------|-------|-------|-----|---------|---------|--------|-------|------|-------|-------------|-------|
| 1255 | 2 | | | fill of E- W gully 1256 | | | | | | | | | | | | | | | | | | | | | | |
| 1256 | 2 | | | cut of E-W running gully | | | | | | | | | | | | | | | | | | | | | | |
| 1257 | 2 | | | cut of post pipe in 1254 | | | | | | | | | | | | | | | | | | | | | | |
| 1258 | 2 | | | fill of post pipe 1257 | | | | | | | | | | | | | | | | | | | | | | |
| 1259 | 2 | | | fill of gully 1260 | | | | | | | | | | | | | | | | | | | | | | |
| 1260 | 2 | | | cut of gully | | | | | | | | | | | | | | | | | | | | | | |
| 1261 | 2 | | | secondary fill of ditch 1165 | | | | | | | | | | | | | | | | | | | | | | |
| 1262 | 2 | | | cut of gully | | | | | | | | | | | | | | | | | | | | | | |
| 1263 | 2 | | | fill of gully 1262 | | | | | | | | | | | | | | | | | | | | | | |
| 1264 | 2 | | | butt end of gully | | | | | | | | | | | | | | | | | | | | | | |
| 1265 | 2 | | | fill of butt end of gully 1264 | | | | | | | | | | | | | | | | | | | | | | |
| 1266 | 2 | | | butt end of gully | | | | | | | | | | | | | | | | | | | | | | |
| 1267 | 2 | | | fill of butt end of gully 1266 | | | | | | | | | | | | | | | | | | | | | | |
| 1268 | 2 | | | cut of narrow gully | | | | | | | | | | | | | | | | | | | | | | |
| 1269 | 2 | | | fill of 1268 | | | | | | | | | | | | | | | | | | | | | | |
| 1270 | 2 | | | primary fill of ditch 1076 | | | | | | | | | | | | | | | | | | | | | | |
| 1271 | 2 | | | secondary fill of ditch 1076 | | | | | | | | | | | | | | | | | | | | | | |
| 1272 | 2 | | | fill of ditch 1050 | | | | | | | | | | | | | | | | 1 | | | | | | |
| 1273 | 2 | | | primary fill of ditch 1041 | | | | | | | | | | | | | | | | 1 | | | | | | |
| 1274 | 2 | | | secondary fill of ditch 1041 | | | | | | | | | | | | | | | | | | | | | | |
| 1275 | 2 | | | group of gullies | | | | | | | | | | | | | | | | | | | | | | |

| Context | Area | Group no | Phase | Description | Relationships | Notes | animal bone | cbm | ceramic | charcoal sample | clay pipe | coal | daub | fe | fired clay | flint | glass | jet | leather | pottery | sample | shell | slag | stone | wood sample | wood? |
|---------|------|----------|-------|---|---------------|-------|-------------|-----|---------|-----------------|-----------|------|------|----|------------|-------|-------|-----|---------|---------|--------|-------|------|-------|-------------|-------|
| 2001 | 3 | | | topsoil | | | | | | | | | | 1 | | 2 | | | | 4 | | | | 1 | | |
| 2002 | 3 | | | subsoil | | | | | | | | | | | | 2 | | | | 16 | | | | | | |
| 2003 | 3 | | | natural | | | | | | | | | | | | | | | | | | | | | | |
| 2004 | 3 | | | fill of ditch 2005 | | | | | | | | | | | | | | | | 2 | | | | | | |
| 2005 | 3 | | | cut of N-S aligned ditch | | | | | | | | | | | | | | | | | | | | | | |
| 2006 | 3 | | | fill of shallow pit 2007 | | | | | | | | | | | | | | | | 1 | | | | | | |
| 2007 | 3 | | | cut of shallow pit | | | | | | | | | | | | | | | | | | | | | | |
| 2008 | 3 | | | fill of posthole 2009 | | | | 1 | 1 | | | | | | | 1 | | | | 12 | | | | | | |
| 2009 | 3 | | | cut of posthole | | | | | | | | | | | | | | | | | | | | | | |
| 2010 | 3 | | | cut of gully | | | | | | | | | | | | | | | | | | | | | | |
| 2011 | 3 | | | fill of gully 2010 | | | | | | | | | | | | | | | | | | | | | | |
| 2012 | 3 | | | possible construction slot | | | | | | | | | | | | 1 | | | | | | | | | | |
| 2013 | 3 | | | fill of possible construction slot 1212 | | | | | | | | | | | | | | | | | | | | | | |
| 2014 | 3 | | | cut of shallow gully | | | | | | | | | | | | | | | | | | | | | | |
| 2015 | 3 | | | fill of shallow gully 2014 | | | | | | | | | | | | | | | | | | | | | | |
| 2016 | 3 | | | fill of 2005,section 171 | | | 19 | | | | | | | | | | | | | 5 | | | | | | |
| 2017 | 3 | | | primary fill of gully 2010 | | | | | | | | | | | | | | | | 1 | 4 | | | | | |
| 2018 | 3 | | | cut of ditch | | | | | | | | | | | | | | | | | | | | | | |
| 2019 | 3 | | | primary fill of ditch 2018 | | | | | | | | | | | | | | | | | | | | | | |
| 2020 | 3 | | | secondary fill of 2018 | | | | | | | | | | | | | | | | 2 | | | | | | |

| Context | Area | Group no | Phase | Description | Relationships | Notes | animal bone | cbm | ceramic | charcoal sample | clay pipe | coal | daub | fe | fired clay | flint | glass | jet | leather | pottery | sample | shell | slag | stone | wood sample | wood? |
|---------|------|----------|-------|------------------------------------|---------------|--------------|-------------|-----|---------|-----------------|-----------|------|------|----|------------|-------|-------|-----|---------|---------|--------|-------|------|-------|-------------|-------|
| 2021 | 3 | | | fill of ditch 2023 (section 185) | | | | | | | | | | | | | | | | 27 | | | | | | |
| 2022 | 3 | | | VOID | | | | | | | | | | | | | | | | | | | | | | |
| 2023 | 3 | | | cut of ditch | | cutting 2018 | | | | | | | | | | | | | | | | | | | | |
| 2024 | 3 | | | fill of ditch 2023 (section 174) | | | | | | | | | | | | | | | | 22 | | | | | | |
| 2025 | 3 | | | fill of ditch 2005 , section 177 | | | | | | | | | | | | | | | | | | | | | | |
| 2026 | 3 | | | fill of gully 2027 | | | | | | | | | | | 1 | | | | | 189 | 4 | | | 1 | | |
| 2027 | 3 | | | cut of roundhouse gully | | | | | | | | | | | | | | | | | | | | | | |
| 2028 | 3 | | | fill of pit 2029 | | | | | | | | | | | | | | | | 1 | | | | | | |
| 2029 | 3 | | | cut of pit | | | | | | | | | | | | | | | | | | | | | | |
| 2030 | 3 | | | fill of 2005,section 177 | | | | | | | | | | | | | | | | | | | | | | |
| 2031 | 3 | | | fill of shallow ditch 2032 | | | | | | | | | | | | | | | | | | | | | | |
| 2032 | 3 | | | cut of shallow ditch terminus | | | | | | | | | | | | | | | | | | | | | | |
| 2033 | 3 | | | cut of gully | | same as 2027 | | | | | | | | | | | | | | | | | | | | |
| 2034 | 3 | | | fill of gully 2033 | | | | | | | | | | | | 1 | | 1 | | 24 | | | | | | |
| 2035 | 3 | | | fill of ditch 2018 (section 179) | | | | | | | | | | | | | | | | 6 | | | | | | |
| 2036 | 3 | | | fill of gully 2037 | | | | | | | | | | | | | | | | | | | | | | |
| 2037 | 3 | | | cut of SE-NW running gully | | | | | | | | | | | | | | | | | | | | | | |
| 2038 | 3 | | | secondary fill of ditch/gully 2040 | | | | | | | | | | | | | | | | 6 | | | | | | |
| 2039 | 3 | | | primary fill of 2040 | | | | | | | | | | | | | | | | | | | | | | |
| 2040 | 3 | | | cut of NE-SW running gully/ditch | | | | | | | | | | | | | | | | | | | | | | |

| Context | Area | Group no | Phase | Description | Relationships | Notes | animal bone | cbm | ceramic | charcoal sample | clay pipe | coal | daub | fe | fired clay | flint | glass | jet | leather | pottery | sample | shell | slag | stone | wood sample | wood? |
|---------|------|----------|-------|---|---------------|-------------|-------------|-----|---------|-----------------|-----------|------|------|----|------------|-------|-------|-----|---------|---------|--------|-------|------|-------|-------------|-------|
| 2041 | 3 | | | fill of SE- NW running gully 2037 | | | | | | | | | | | | | | | | | | | | | | |
| 2042 | 3 | | | fill of gully 2043, same as 2295 | | | | | | | | | | | | | | | | 1 | | | | | | |
| 2043 | 3 | | | cut of NE-SW running shallow gully | | | | | | | | | | | | | | | | | | | | | | |
| 2044 | 3 | | | fill of gully 2043, same as 2295 | | | | | | | | | | | | | | | | | | | | | | |
| 2045 | 3 | | | cut of gully | | | | | | | | | | | | | | | | | | | | | | |
| 2046 | 3 | | | primary fill of gully 2045 | | | | | | | | | | | | | | | | 5 | | | | | | |
| 2047 | 3 | | | secondary fill of gully 2045 | | | | | | | | | | | | | | | | | | | | | | |
| 2048 | 3 | | | tertiary fill of gully 2045 | | | | | | | | | | | | | | | | 14 | | | | | | |
| 2049 | 3 | | | fill of gully 2037 | | | | | | | | | | | | | | | | 2 | | | | | | |
| 2050 | 3 | | | cut of ditch | | | | | | | | | | | | | | | | | | | | | | |
| 2051 | 3 | | | primary fill of ditch 2050 | | | | | | | | | | | | | | | | 4 | | | | | | |
| 2052 | 3 | | | secondary fill of 2050 | | | | | | | | | | | | | | | | 18 | | | | | | |
| 2053 | 3 | | | fill of 2050 | | | | | | | | | | | | | | | | 9 | | | | | | |
| 2054 | 3 | | | group/structure number for truncated roundhouse | | | | | | | | | | | | | | | | | | | | | | |
| 2055 | 3 | | | VOID | | | | | | | | | | | | | | | | | | | | | | |
| 2056 | 3 | | | fill of ditch 2005 | | section 178 | | | | | | | | | | | | | | | | | | | | |
| 2057 | 3 | | | fill of ditch 2005 | | | | | | | | | | | | | | | | 17 | | | | | | |
| 2058 | 3 | | | VOID | | | | | | | | | | | | | | | | | | | | | | |
| 2059 | 3 | | | VOID | | | | | | | | | | | | | | | | | | | | | | |

| Context | Area | Group no | Phase | Description | Relationships | Notes | animal bone | cbm | ceramic | charcoal sample | clay pipe | coal | daub | fe | fired clay | flint | glass | jet | leather | pottery | sample | shell | slag | stone | wood sample | wood? |
|---------|------|----------|-------|------------------------------------|---------------|--------------|-------------|-----|---------|-----------------|-----------|------|------|----|------------|-------|-------|-----|---------|---------|--------|-------|------|-------|-------------|-------|
| 2060 | 3 | | | layer | | | | | | | | | | | | | | | | 3 | | | | | | |
| 2061 | 3 | | | fill of 2062 | | | | | | 0 | | | | | 2 | | | | | 4 | | | | | | |
| 2062 | 3 | | | linear (drip gully) | | | | | | | | | | | | | | | | | | | | | | |
| 2063 | 3 | | | fill of linear 2064 | | | | | | | | | | | | | | | | | | | | | | |
| 2064 | 3 | | | cut of linear | | same as 2026 | | | | | | | | | | | | | | | | | | | | |
| 2065 | 3 | | | fill of shallow gully 2066 | | | | | | | | | | | | | | | | 4 | | | | | | |
| 2066 | 3 | | | cut of NW-SE running shallow gully | | | | | | | | | | | | | | | | | | | | | | |
| 2067 | 3 | | | secondary fill of large pit 2068 | | | | | | | | | | | | | | | | 13 | 4 | | | | | |
| 2068 | 3 | | | large pit cut | | | | | | | | | | | | | | | | | | | | | | |
| 2069 | 3 | | | cut of E-W running gully | | | | | | | | | | | | | | | | | | | | | | |
| 2070 | 3 | | | fill of E-W running gully 2069 | | | | | | | | | | | | | | | | | | | | | | |
| 2071 | 3 | | | cut of ditch | | | | | | | | | | | | | | | | | | | | | | |
| 2072 | 3 | | | fill of ditch 2071 | | | | | | | | | | | | | | | | 8 | | | | | | |
| 2073 | 3 | | | fill of 2012 | | | | | | | | | | | | | | | | | | | | | | |
| 2074 | 3 | | | cut of curvy linear | | | | | | | | | | | | | | | | | | | | | | |
| 2075 | 3 | | | fill of curvy linear 2074 | | | | | | | | | | | | | | | | | | | | | | |
| 2076 | 3 | | | primary fill of ditch 2071 | | | | | | | | | | | | | | | | | | | | | | |
| 2077 | 3 | | | primary fill of pit 2068 | | | | | | | | | | | | | | | | | | | | | | |
| 2078 | 3 | | | fill of 2079 | | | | | | | | | | | | | | | | 6 | | | | | | |
| 2079 | 3 | | | cut of shallow pit | | | | | | | | | | | | | | | | | | | | | | |

| Context | Area | Group no | Phase | Description | Relationships | Notes | animal bone | cbm | ceramic | charcoal sample | clay pipe | coal | daub | fe | fired clay | flint | glass | jet | leather | pottery | sample | shell | slag | stone | wood sample | wood? |
|---------|------|----------|-------|--|---------------|--------------|-------------|-----|---------|-----------------|-----------|------|------|----|------------|-------|-------|-----|---------|---------|--------|-------|------|-------|-------------|-------|
| 2080 | 3 | | | fill of posthole 2081 | | | | | | | | | | | | | | | | | | | | | | |
| 2081 | 3 | | | cut of posthole | | | | | | | | | | | | | | | | | | | | | | |
| 2082 | 3 | | | fill of posthole 2083 | | | | | | | | | | | | | | | | | | | | | | |
| 2083 | 3 | | | cut of posthole | | | | | | | | | | | | | | | | | | | | | | |
| 2084 | 3 | | | cut of ditch | | | | | | | | | | | | | | | | | | | | | | |
| 2085 | 3 | | | fill of 2084 | | | | | | | | | | | | | | | | 5 | | | | | | |
| 2086 | 3 | | | spread alongside ditch 2084 | | | | 1 | | | | | | | | | | | | 4 | | | | | | |
| 2087 | 3 | | | cut of small rubbish pit | | | | | | | | | | | | | | | | | | | | | | |
| 2088 | 3 | | | fill of 2087 | | | | | | | | | | | | | | | | 1 | 3 | | | | | |
| 2089 | 3 | | | cut of gully, possibly drip or construction trench | | | | | | | | | | | | | | | | | | | | | | |
| 2090 | 3 | | | fill of possible drip or construction gully 2089 | | | | | | | | | | | | | | | | 2 | | | | | | |
| 2091 | 3 | | | primary fill of ditch 2050 | | | | | | | | | | | | | | | | 7 | | | | | | |
| 2092 | 3 | | | secondary fill of ditch 2050 | | | | | | | | | | | | | | | | | | | | | | |
| 2093 | 3 | | | orange lens within fill 2072 | | | | | | | | | | | | | | | | | | | | | | |
| 2094 | 3 | | | fill of shallow gully 2055 | | same as 2057 | | | | | | | | | | | | | | | | | | | | |
| 2095 | 3 | | | cut of discrete pit | | | | | | | | | | | | | | | | | | | | | | |
| 2096 | 3 | | | fill of pit 2095 | | | | | | | | | | | | | | | | | | | | | | |
| 2097 | 3 | | | cut of posthole | | | | | | | | | | | | | | | | | | | | | | |

| Context | Area | Group no | Phase | Description | Relationships | Notes | animal bone | cbm | ceramic | charcoal sample | clay pipe | coal | daub | fe | fired clay | flint | glass | jet | leather | pottery | sample | shell | slag | stone | wood sample | wood? |
|---------|------|----------|-------|---------------------------------|---------------|-------|-------------|-----|---------|-----------------|-----------|------|------|----|------------|-------|-------|-----|---------|---------|--------|-------|------|-------|-------------|-------|
| 2098 | 3 | | | fill of posthole 2097 | | | | | | | | | | | | | | | | | | | | | | |
| 2099 | 3 | | | cut of pit | | | | | | | | | | | | | | | | | | | | | | |
| 2100 | 3 | | | fill of pit 2099 | | | | | | | | | | | | | | | | 2 | | | | | | |
| 2101 | 3 | | | primary fill of ditch 2050 | | | | | | | | | | | | | | | | | | | | | | |
| 2102 | 3 | | | cut of curvilinear gully | | | | | | | | | | | | | | | | | | | | | | |
| 2103 | 3 | | | fill of curvy linear gully 2102 | | | | | | | | | | | | | | | | | | | | | | |
| 2104 | 3 | | | cut of curvilinear gully | | | | | | | | | | | | | | | | | | | | | | |
| 2105 | 3 | | | fill of curvy linear gully 2104 | | | | | | | | | | | | | | | | | | | | | | |
| 2106 | 3 | | | fill of 2107 | | | | | | | | | | | | | | | | | | | | | | |
| 2107 | 3 | | | cut of posthole | | | | | | | | | | | | | | | | | | | | | | |
| 2108 | 3 | | | fill of posthole 2109 | | | | | | | | | | | | | | | | | | | | | | |
| 2109 | 3 | | | cut of posthole | | | | | | | | | | | | | | | | | | | | | | |
| 2110 | 3 | | | fill of posthole 2111 | | | | | | | | | | | | | | | | | | | | | | |
| 2111 | 3 | | | cut of posthole | | | | | | | | | | | | | | | | | | | | | | |
| 2112 | 3 | | | fill of posthole 2113 | | | | | | | | | | | | | | | | | | | | | | |
| 2113 | 3 | | | cut of posthole | | | | | | | | | | | | | | | | | | | | | | |
| 2114 | 3 | | | fill of gully 2115 | | | | | | | | | | | | | | | | 2 | | | | | | |
| 2115 | 3 | | | cut of gully | | | | | | | | | | | | | | | | | | | | | | |
| 2116 | 3 | | | possible re-cut | | | | | | | | | | | | | | | | | | | | | | |
| 2117 | 3 | | | fill of possible re- cut 2116 | | | | | | | | | | | | | | | | 12 | | | | | | |
| 2118 | 3 | | | cut of ditch? | | | | | | | | | | | | | | | | | | | | | | |
| 2119 | 3 | | | fill of ditch 2118 | | | | | | | | | | | | | | | | | | | | | | |

| Context | Area | Group no | Phase | Description | Relationships | Notes | animal bone | cbm | ceramic | charcoal sample | clay pipe | coal | daub | fe | fired clay | flint | glass | jet | leather | pottery | sample | shell | slag | stone | wood sample | wood? | |
|---------|------|----------|-------|---|---------------|-------|-------------|-----|---------|-----------------|-----------|------|------|----|------------|-------|-------|-----|---------|---------|--------|-------|------|-------|-------------|-------|--|
| 2120 | 3 | | | cut of possible enclosure ditch | | | | | | | | | | | | | | | | | | | | | | | |
| 2121 | 3 | | | primary fill of possible enclosure ditch 2120 | | | 1 | | | | | | | | | | | | | 28 | | | | | | | |
| 2122 | 3 | | | secondary fill of possible enclosure ditch 2120 | | | | | | | | | | | | | | | | 33 | | | | | | | |
| 2123 | 3 | | | cut of ditch/gully | | | | | | | | | | | | | | | | | | | | | | | |
| 2124 | 3 | | | fill of ditch/ gully 2123 | | | | | | | | | | | | | | | | 29 | | 4 | | | | | |
| 2125 | 3 | | | cut of ditch/gully | | | | | | | | | | | | | | | | | | | | | | | |
| 2126 | 3 | | | primary fill of ditch/ gully 2125 | | | | | | | | | | | 6 | | | | | | | | | | | | |
| 2127 | 3 | | | fill of 2125 | | | | | | | | | | | | | | | | 8 | | | | | | | |
| 2128 | 3 | | | cut of gully | | | | | | | | | | | | | | | | | | | | | | | |
| 2129 | 3 | | | fill of gully 2128 | | | | | | | | | | | | | | | | 12 | | | | | | | |
| 2130 | 3 | | | cut of shallow gully | | | | | | | | | | | | | | | | | | | | | | | |
| 2131 | 3 | | | fill of shallow gully 2130 | | | | | | | | | | | | | | | | 31 | | | | | | | |
| 2132 | 3 | | | cut of ditch | | | | | | | | | | | | | | | | | | | | | | | |
| 2133 | 3 | | | primary fill of ditch 2132 | | | | | | | | | | | | | | | | | | | | | | | |
| 2134 | 3 | | | secondary fill of ditch 2132 | | | | | | | | | | | | | | | | | | | | | | | |
| 2135 | 3 | | | cut of NW-SE running ditch | | | | | | | | | | | | | | | | | | | | | | | |
| 2136 | 3 | | | fill of 2135 | | | | | | | | | | | | | | | | 5 | | | | | | | |
| 2137 | 3 | | | cut of small gully | | | | | | | | | | | | | | | | | | | | | | | |

| Context | Area | Group no | Phase | Description | Relationships | Notes | animal bone | cbm | ceramic | charcoal sample | clay pipe | coal | daub | fe | fired clay | flint | glass | jet | leather | pottery | sample | shell | slag | stone | wood sample | wood? |
|---------|------|----------|-------|---------------------------------|---------------|-------|-------------|-----|---------|-----------------|-----------|------|------|----|------------|-------|-------|-----|---------|---------|--------|-------|------|-------|-------------|-------|
| 2138 | 3 | | | fill of small gully 2137 | | | | | | | | | | | | | | | | 5 | | | | | | |
| 2139 | 3 | | | cut of small ditch | | | | | | | | | | | | | | | | | | | | | | |
| 2140 | 3 | | | fill of small ditch 2139 | | | | | | | | | | | | | | | | 3 | | | | | | |
| 2141 | 3 | | | cut of wide ditch | | | | | | | | | | | | | | | | | | | | | | |
| 2142 | 3 | | | fill of wide ditch 2141 | | | | | | | | | | | | 3 | | | | 6 | 4 | | | | | |
| 2143 | 3 | | | fill of curvy linear gully 2144 | | | | | | | | | | | | | | | | | | | | | | |
| 2144 | 3 | | | cut of curvilinear gully | | | | | | | | | | | | | | | | | | | | | | |
| 2145 | 3 | | | fill of curvy linear gully 2146 | | | | | | | | | | | | | | | | | | | | | | |
| 2146 | 3 | | | cut of curvilinear gully | | | | | | | | | | | | | | | | | | | | | | |
| 2147 | 3 | | | primary fill of ditch 2071 | | | 20 | | | | | | | | | 2 | | | | 4 | | | | | | |
| 2148 | 3 | | | secondary fill of ditch 2071 | | | | | | | | | | | | | | | | | | | | | | |
| 2149 | 3 | | | tertiary fill of ditch 2071 | | | | | | | | | | | | | | | | | | | | | | |
| 2150 | 3 | | | ditch cut associated to 2071 | | | | | | | | | | | | | | | | | | | | | | |
| 2151 | 3 | | | primary fill of ditch 2150 | | | | | | | | | | | | 1 | | | | 2 | | | | | | |
| 2152 | 3 | | | secondary fill of ditch 2360 | | | | | | | | | | | | | | | | | | | | | | |
| 2153 | 3 | | | secondary fill of ditch 2135 | | | | | | | | | | | | | | | | 9 | | | | | | |
| 2154 | 3 | | | tertiary fill of ditch 2135 | | | | | | | | | | | | | | | | | | | | | | |

| Context | Area | Group no | Phase | Description | Relationships | Notes | animal bone | cbm | ceramic | charcoal sample | clay pipe | coal | daub | fe | fired clay | flint | glass | jet | leather | pottery | sample | shell | slag | stone | wood sample | wood? |
|---------|------|----------|-------|---|---------------|-------|-------------|-----|---------|-----------------|-----------|------|------|----|------------|-------|-------|-----|---------|---------|--------|-------|------|-------|-------------|-------|
| 2155 | 3 | | | cut of linear gully | | | | | | | | | | | | | | | | | | | | | | |
| 2156 | 3 | | | fill of linear gully 2155 | | | | | | | | | | | | | | | | | | | | | | |
| 2157 | 3 | | | cut of curvilinear gully | | | | | | | | | | | | | | | | | | | | | | |
| 2158 | 3 | | | fill of curvy linear gully 2157 | | | | | | | | | | | | | | | | | | | | | | |
| 2159 | 3 | | | VOID | | | | | | | | | | | | | | | | | | | | | | |
| 2160 | 3 | | | VOID | | | | | | | | | | | | | | | | | | | | | | |
| 2161 | 3 | | | burnt spread | | | | | | | | | | | | | | | | | | | | | | |
| 2162 | 3 | | | group of ARD marks | | | | | | | | | | | | | | | | 1 | | | | | | |
| 2163 | 3 | | | cut of feature, possible extension of roundhouse 2102 | | | | | | | | | | | | | | | | | | | | | | |
| 2164 | 3 | | | possible post pipe | | | | | | | | | | | | | | | | | 1 | | | | | |
| 2165 | 3 | | | secondary fill of possible roundhouse extension 2163 | | | | | | | | | | | | | | | | | | | | | | |
| 2166 | 3 | | | primary fill of possible roundhouse extension 2163 | | | | | | | | | | | | | | | | | | | | | | |
| 2167 | 3 | | | fill of linear 2168 | | | | | | | | | | | | | | | | 10 | | | | | | |
| 2168 | 3 | | | cut of linear | | | | | | | | | | | | | | | | | | | | | | |
| 2169 | 3 | | | secondary fill of linear ditch 2171 | | | | | | | | | | | | | | | | 19 | | | | | | |
| 2170 | 3 | | | primary fill of linear ditch 2171 | | | | | | | | | | | | | | | | | | | | | | |

| Context | Area | Group no | Phase | Description | Relationships | Notes | animal bone | cbm | ceramic | charcoal sample | clay pipe | coal | daub | fe | fired clay | flint | glass | jet | leather | pottery | sample | shell | slag | stone | wood sample | wood? |
|---------|------|----------|-------|----------------------------------|---------------|-------|-------------|-----|---------|-----------------|-----------|------|------|----|------------|-------|-------|-----|---------|---------|--------|-------|------|-------|-------------|-------|
| 2171 | 3 | | | cut of E-W linear ditch | | | | | | | | | | | | | | | | | | | | | | |
| 2172 | 3 | | | fill of E-W linear ditch 2173 | | | | | | | | | | | | | | | | 1 | | | | | | |
| 2173 | 3 | | | VOID | | | | | | | | | | | | | | | | | | | | | | |
| 2174 | 3 | | | fill of E-W linear ditch 2175 | | | | | | | | | | | | | | | | 22 | | | | | | |
| 2175 | 3 | | | cut of E-W linear ditch | | | | | | | | | | | | | | | | | | | | | | |
| 2176 | 3 | | | VOID | | | | | | | | | | | | | | | | 2 | | | | | | |
| 2177 | 3 | | | VOID | | | | | | | | | | | | | | | | | | | | | | |
| 2178 | 3 | | | VOID | | | | | | | | | | | | | | | | | | | | | | |
| 2179 | 3 | | | VOID | | | | | | | | | | | | | | | | | | | | | | |
| 2180 | 3 | | | fill of E- W linear ditch 2181 | | | | | | | | | | | | | | | | | | | | | | |
| 2181 | 3 | | | cut of E-W linear ditch | | | | | | | | | | | | | | | | | | | | | | |
| 2182 | 3 | | | fill of gully 2183 | | | | | | | | | | | | | | | | | | | | | | |
| 2183 | 3 | | | cut of NE-SW aligned gully | | | | | | | | | | | | | | | | | | | | | | |
| 2184 | 3 | | | cut of ditch | | | | | | | | | | | | | | | | | | | | | | |
| 2185 | 3 | | | fill of ditch 2184 | | | | | | | | | | | 2 | 1 | | | | 3 | | | | | | |
| 2186 | 3 | | | cut of ditch parallel to 2184 | | | | | | | | | | | | | | | | | | | | | | |
| 2187 | 3 | | | fill of ditch 2186 | | | | | | | | | | | | | | | | | | | | | | |
| 2188 | 3 | | | fill of ditch 2189 | | | 1 | | | | | | | | | | | | | 12 | | | | | | |
| 2189 | 3 | | | N-S running ditch | | | | | | | | | | | | | | | | | | | | | | |
| 2190 | 3 | | | cut, terminus of ring gully | | | | | | | | | | | | | | | | | | | | | | |
| 2191 | 3 | | | fill of ring gully terminus 2190 | | | | | | | | | | | | | | | | 7 | | | | | | |
| 2192 | 3 | | | possible cut | | | | | | | | | | | | | | | | | | | | | | |

| Context | Area | Group no | Phase | Description | Relationships | Notes | animal bone | cbm | ceramic | charcoal sample | clay pipe | coal | daub | fe | fired clay | flint | glass | jet | leather | pottery | sample | shell | slag | stone | wood sample | wood? |
|---------|------|----------|-------|--|---------------|-------|-------------|-----|---------|-----------------|-----------|------|------|----|------------|-------|-------|-----|---------|---------|--------|-------|------|-------|-------------|-------|
| 2193 | 3 | | | stone in ring gully terminus 2192 | | | | | | | | | | | | | | | | | | | | | | |
| 2194 | 3 | | | material over 2193 in possible cut 2192 | | | | | | | | | | | | | | | | 17 | | | | | | |
| 2195 | 3 | | | material below 2193 | | | | | | | | | | | | | | | | 2 | | | | | | |
| 2196 | 3 | | | cut of ditch | | | | | | | | | | | | | | | | | | | | | | |
| 2197 | 3 | | | cut of ditch | | | | | | | | | | | | | | | | | | | | | | |
| 2198 | 3 | | | fill of ditch 2196 | | | | | | | | | | | | | | | | 45 | | | | | | |
| 2199 | 3 | | | fill of ditch 2197 | | | | | | | | | | | | | | | | | | | | | | |
| 2200 | 3 | | | cut of gully | | | | | | | | | | | | | | | | | | | | | | |
| 2201 | 3 | | | fill of gully 2200 | | | | | | | | | | | | | | | | | | | | | | |
| 2202 | 3 | | | cut of linear ditch | | | | | | | | | | | | | | | | | | | | | | |
| 2203 | 3 | | | primary fill of ditch 2202 | | | | | | | | | | | | | | | | | | | | | | |
| 2204 | 3 | | | secondary fill of ditch 2202 | | | | | | | | | | | | | | | | | | | | | | |
| 2205 | 3 | | | cut of possible gully | | | | | | | | | | | | | | | | | | | | | | |
| 2206 | 3 | | | fill of possible gully 2205 | | | | | | | | | | | | | | | | | | | | | | |
| 2207 | 3 | | | cut of curvilinear drainage gully | | | | | | | | | | | | | | | | | | | | | | |
| 2208 | 3 | | | fill of curvy linear drainage gully 2207 | | | | | | | | | | | | | | | | 8 | | | | | | |
| 2209 | 3 | | | cut of feature of unknown type | | | | | | | | | | | | | | | | | | | | | | |

| Context | Area | Group no | Phase | Description | Relationships | Notes | animal bone | cbm | ceramic | charcoal sample | clay pipe | coal | daub | fe | fired clay | flint | glass | jet | leather | pottery | sample | shell | slag | stone | wood sample | wood? |
|---------|------|----------|-------|--|---------------|--------------|-------------|-----|---------|-----------------|-----------|------|------|----|------------|-------|-------|-----|---------|---------|--------|-------|------|-------|-------------|-------|
| 2210 | 3 | | | primary fill of feature of unknown type 2209 | | | | | | | | | | | | | | | | | | | | | | |
| 2211 | 3 | | | secondary fill of feature of unknown type 2209 | | | | | | | | | | | | 1 | | | | 1 | | | | | | |
| 2212 | 3 | | | cut of possible gully | | | | | | | | | | | | | | | | | | | | | | |
| 2213 | 3 | | | fill of possible gully 2212 | | | | | | | | | | | | | | | | | | | | | | |
| 2214 | 3 | | | cut | | | | | | | | | | | | | | | | | | | | | | |
| 2215 | 3 | | | fill of 2214 | | | | | | | | | | | | | | | | | | | | | | |
| 2216 | 3 | | | cut of gully | | | | | | | | | | | | | | | | | | | | | | |
| 2217 | 3 | | | fill of gully 2216 | | | | | | | | | | | | | | | | | | | | | | |
| 2218 | 3 | | | secondary fill of ditch 2269 | | | | | | | | | | | | | | | | 54 | | | | | | |
| 2219 | 3 | | | cut of gully | | | | | | | | | | | | | | | | | | | | | | |
| 2220 | 3 | | | fill of gully 2219 | | | | | | | | | | | | | | | | 2 | | | | | | |
| 2221 | 3 | | | primary fill of 2189 | | same as 2188 | | | | | | | | | | | | | | | | | | | | |
| 2222 | 3 | | | secondary fill of gully 2118 | | | | | | | | | | | | | | | | | | | | | | |
| 2223 | 3 | | | primary fill of gully 2118 | | | | | | | | | | | | | | | | | | | | | | |
| 2224 | 3 | | | secondary fill of gully 2132 | | | | | | | | | | | | | | | | | | | | | | |
| 2225 | 3 | | | primary fill of gully 2132 | | | | | | | | | | | | | | | | | | | | | | |
| 2226 | 3 | | | cut of ditch | | | | | | | | | | | | | | | | | | | | | | |
| 2227 | 3 | | | fill of ditch 2226 | | | | | | | | | | | | | | | | | 4 | | | | | |

| Context | Area | Group no | Phase | Description | Relationships | Notes | animal bone | cbm | ceramic | charcoal sample | clay pipe | coal | daub | fe | fired clay | flint | glass | jet | leather | pottery | sample | shell | slag | stone | wood sample | wood? |
|---------|------|----------|-------|--|---------------|-------|-------------|-----|---------|-----------------|-----------|------|------|----|------------|-------|-------|-----|---------|---------|--------|-------|------|-------|-------------|-------|
| 2228 | 3 | | | fill of possible posthole 2229 | | | | | | | | | | | | | | | | 7 | | | | | | |
| 2229 | 3 | 2241 | | cut of possible posthole | | | | | | | | | | | | | | | | | | | | | | |
| 2230 | 3 | 2241 | | fill of 2231 | | | | | | | | | | | | | | | | 1 | | | | | | |
| 2231 | 3 | 2241 | | cut of posthole | | | | | | | | | | | | | | | | | | | | | | |
| 2232 | 3 | 2241 | | fill of small posthole 2233 | | | | | | | | | | | | | | | | 1 | | | | | | |
| 2233 | 3 | 2241 | | cut of small posthole | | | | | | | | | | | | | | | | | | | | | | |
| 2234 | 3 | 2241 | | cut and fill of stake hole | | | | | | | | | | | | | | | | | | | | | | |
| 2235 | 3 | 2241 | | cut and fill of stake hole | | | | | | | | | | | | | | | | | | | | | | |
| 2236 | 3 | 2241 | | cut and fill of stake hole | | | | | | | | | | | | | | | | | | | | | | |
| 2237 | 3 | 2241 | | cut and fill of stake hole | | | | | | | | | | | | | | | | | | | | | | |
| 2238 | 3 | 2241 | | layer | | | | | | | | | | | | | | | | | | | | | | |
| 2239 | 3 | 2241 | | fill of narrow linear, possible tree root 2240 | | | | | | | | | | | | | | | | | | | | | | |
| 2240 | 3 | 2241 | | cut of narrow linear, possible tree root | | | | | | | | | | | | | | | | | | | | | | |
| 2241 | 3 | | | group number for 2229- 2240 | | | | | | | | | | | | | | | | | | | | | | |
| 2242 | 3 | | | cut of pit inside ring gully 2054 | | | | | | | | | | | | | | | | | | | | | | |
| 2243 | 3 | | | fill of pit 2242 | | | | | | | | | | | | | | | | | 4 | | | | | |
| 2244 | 3 | | | fill of narrow E-W running gully 2245 | | | | | | | | | | | | | | | | 1 | | | | | | |

| Context | Area | Group no | Phase | Description | Relationships | Notes | animal bone | cbm | ceramic | charcoal sample | clay pipe | coal | daub | fe | fired clay | flint | glass | jet | leather | pottery | sample | shell | slag | stone | wood sample | wood? |
|---------|------|----------|-------|---|---------------|-------|-------------|-----|---------|-----------------|-----------|------|------|----|------------|-------|-------|-----|---------|---------|--------|-------|------|-------|-------------|-------|
| 2245 | 3 | | | cut of narrow E-W running gully | | | | | | | | | | | | | | | | | | | | | | |
| 2246 | | | | fill of 2247 | | | | | | | | | | | | | | | | 92 | | | | | | |
| 2247 | 3 | | | cut of shallow pit/ditch running N-S | | | | | | | | | | | | | | | | | | | | | | |
| 2248 | 3 | | | fill of NW- SE running shallow ditch 2249 | | | | | | | | | | | | | | | | 49 | | | | | | |
| 2249 | 3 | | | cut of NW-SE running shallow ditch | | | | | | | | | | | | | | | | | | | | | | |
| 2250 | 3 | | | cut of N-S running gully | | | | | | | | | | | | | | | | | | | | | | |
| 2251 | 3 | | | primary fill of gully 2250 | | | | | | | | | | | | | | | | | | | | | | |
| 2252 | 3 | | | secondary fill of gully 2250 | | | | | | | | | | | 1 | | | | | 10 | | | | | | |
| 2253 | 3 | | | cut of N-S gully | | | | | | | | | | | | | | | | | | | | | | |
| 2254 | 3 | | | primary fill of gully 2253 | | | 4 | | | | | | | | | | | | | 1 | | 1 | | | | |
| 2255 | 3 | | | secondary fill of gully 2253 | | | | | | | | | | | | | | | | | | | | | | |
| 2256 | 3 | | | cut of ditch | | | | | | | | | | | | | | | | | | | | | | |
| 2257 | 3 | | | fill of ditch 2256 | | | | | | | | | | | | | | | | | | | | | | |
| 2258 | 3 | | | cut of pit | | | | | | | | | | | | | | | | | | | | | | |
| 2259 | 3 | | | fill of pit 2258 | | | | | | | | | | | | | | | | | | | | | | |
| 2260 | 3 | | | cut of ditch | | | | | | | | | | | | | | | | | | | | | | |
| 2261 | 3 | | | primary fill of ditch 2260 | | | | | | | | | | | | | | | | 3 | | | | | | |
| 2262 | 3 | | | layer | | | | | | | | | | | 1 | | | | | 6 | | | | | | |
| 2263 | 3 | | | fill of ditch 2150 | | | | | | | | | | | | | | | | 50 | 4 | | | | | |
| 2264 | 3 | | | fill of ditch 2005 | | | | | | | | | | | | | | | | 109 | | | | | | |

| Context | Area | Group no | Phase | Description | Relationships | Notes | animal bone | cbm | ceramic | charcoal sample | clay pipe | coal | daub | fe | fired clay | flint | glass | jet | leather | pottery | sample | shell | slag | stone | wood sample | wood? |
|---------|------|----------|-------|------------------------------------|---------------|--------------|-------------|-----|---------|-----------------|-----------|------|------|----|------------|-------|-------|-----|---------|---------|--------|-------|------|-------|-------------|-------|
| 2265 | 3 | | | fill of ditch 2266 | | | | | | | | | | | | | | | | | | | | | | |
| 2266 | 3 | | | cut of ditch between 2226 and 2256 | | | | | | | | | | | | | | | | | | | | | | |
| 2267 | 3 | | | fill of ditch 2268 | | | | | | | | | | | | | | | | 57 | | | 2 | | | |
| 2268 | 3 | | | cut of ditch | | | | | | | | | | | | | | | | | | | | | | |
| 2269 | 3 | | | cut of ditch | | | | | | | | | | | | | | | | | | | | | | |
| 2270 | 3 | | | cut of ditch | | | | | | | | | | | | | | | | | | | | | | |
| 2271 | 3 | | | fill of ditch 2270 | | | | | | | | | | | | | | | | 59 | | | | | | |
| 2272 | 3 | | | cut of gully | | | | | | | | | | | | | | | | | | | | | | |
| 2273 | 3 | | | fill of gully 2272 | | | | | | | | | | | | | | | | 1 | | | | | | |
| 2274 | 3 | | | cut of ditch | | same as 2268 | | | | | | | | | | | | | | | | | | | | |
| 2275 | 3 | | | fill of ditch 2274 | | | | | | | | | | | | | | | | 16 | | | | | | |
| 2276 | 3 | | | fill of ditch 2196 | | | | | | | | | | | | | | | | 35 | | | | | | |
| 2277 | 3 | | | cut of gully | | | | | | | | | | | | | | | | | | | | | | |
| 2278 | 3 | | | fill of gully 2277 | | | | | | | | | | | | | | | | | | | | | | |
| 2279 | 3 | | | cut of gully terminus | | | | | | | | | | | | | | | | | | | | | | |
| 2280 | 3 | | | fill of gully terminus 2279 | | | | | | | | | | | | | | | | | | | | | | |
| 2281 | 3 | | | layer within ring gully 2010 | | | | | | 0 | | | | | | | | | | 11 | | | | | | |
| 2282 | 3 | | | fill of ditch 2226, section 258 | | | | | | | | | | | | | | | | | | | | | | |
| 2283 | 3 | | | fill of ditch 2226, section 258 | | | | | | | | | | | | | | | | | | | | | | |
| 2284 | 3 | | | same as 2265 | | no sheet | | | | | | | | | | | | | | | | | | | | |
| 2285 | 3 | | | primary fill fill of 2269 | | | | | | | | | | | | | | | | | | | | | | |
| 2286 | 3 | | | fill of 412 | | | | | | | | | | | 1 | | | | | | | | | | | |
| 2287 | 3 | | | fill of ditch 2260 | | | | | | | | | | | | | | | | 7 | | | | | | |
| 2288 | 3 | | | cut of shallow gully | | | | | | | | | | | | | | | | | | | | | | |

| Context | Area | Group no | Phase | Description | Relationships | Notes | animal bone | cbm | ceramic | charcoal sample | clay pipe | coal | daub | fe | fired clay | flint | glass | jet | leather | pottery | sample | shell | slag | stone | wood sample | wood? |
|---------|------|----------|-------|--|---------------|-------|-------------|-----|---------|-----------------|-----------|------|------|----|------------|-------|-------|-----|---------|---------|--------|-------|------|-------|-------------|-------|
| 2289 | 3 | | | fill of shallow gully 2288 | | | | | | | | | | | | | | | | | | | | | | |
| 2290 | 3 | | | cut of shallow gully | | | | | | | | | | | | | | | | | | | | | | |
| 2291 | 3 | | | fill of shallow gully 2290 | | | | | | | 1 | | | | | | | | | 1 | | | | | | |
| 2292 | 3 | | | cut of shallow ditch | | | | | | | | | | | | | | | | | | | | | | |
| 2293 | 3 | | | fill of shallow ditch 2292 | | | | | | | | | | | | | | | | 2 | | | | | | |
| 2294 | 3 | | | cut of ditch | | | | | | | | | | | | | | | | | | | | | | |
| 2295 | 3 | | | fill of ditch 2294 | | | | | | | | | | | | | | | | | | | | | | |
| 2296 | 3 | | | brown/grey silty clay deposit | | | | | | | | | | | | | | | | | | | | | | |
| 2297 | 3 | | | fill of 2298 | | | | | | | | | | | | | | | | | | | | | | |
| 2298 | 3 | | | linear E-W running | | | | | | | | | | | | | | | | | | | | | | |
| 2299 | 3 | | | stonewall | | | | | | | | | | | | | | | | | | | | | | |
| 2300 | 3 | | | cut of large rectangular feature | | | | | | | | | | | | | | | | | | | | | | |
| 2301 | 3 | | | fill of large rectangular feature 2300 | | | | | | | | | | | | | | | | | | | | | | |
| 2302 | 3 | | | fill of posthole 2303 | | | | | | | | | | | | | | | | | | | | | | |
| 2303 | 3 | | | cut of posthole | | | | | | | | | | | | | | | | | | | | | | |
| 2304 | 3 | | | cut of e-w linear | | | | | | | | | | | | | | | | | | | | | | |
| 2305 | 3 | | | fill of e-w linear 2304 | | | | | | | | | | | | | | | | | | | | | | |
| 2306 | 3 | | | cut of pit | | | | | | | | | | | | | | | | | | | | | | |
| 2307 | 3 | | | fill of pit 2306 | | | | | | | | | | | | | | | | | 4 | | | | | |

| Context | Area | Group no | Phase | Description | Relationships | Notes | animal bone | cbm | ceramic | charcoal sample | clay pipe | coal | daub | fe | fired clay | flint | glass | jet | leather | pottery | sample | shell | slag | stone | wood sample | wood? |
|---------|------|----------|-------|-------------------------------------|---------------|-------|-------------|-----|---------|-----------------|-----------|------|------|----|------------|-------|-------|-----|---------|---------|--------|-------|------|-------|-------------|-------|
| 2308 | 3 | | | grey, silty clay deposit | | | | | | | | | | | | | | | | | | | | | | |
| 2309 | 3 | | | grey/brown silty clay deposit | | | | | | | | | | | | | | | | | | | | | | |
| 2310 | 3 | | | upper layer of cobbles, section 278 | | | | | | | | | | | | | | | | | | | | | | |
| 2311 | 3 | | | lower layer of cobbles, section 278 | | | | | | | | | | | | | | | | | | | | | | |
| 2312 | 3 | | | layer of metalling | | | | | | | | | | | | | | | | | | | | | | |
| 2313 | 3 | | | cut of gully | | | | | | | | | | | | | | | | | | | | | | |
| 2314 | 3 | | | fill of gully 2313 | | | | | | | | | | | | | | | | 2 | | | | | | |
| 2315 | 3 | | | cut of shallow gully | | | | | | | | | | | | | | | | | | | | | | |
| 2316 | 3 | | | fill of shallow gully 2315 | | | | | | | | | | | | | | | | | | | | | | |
| 2317 | 3 | | | secondary fill of pit 2319 | | | | | | | | | | | | | | | | | | | | | | |
| 2318 | 3 | | | primary fill of pit 2319 | | | | | | | | | | | | | | | | | | | | | | |
| 2319 | 3 | | | cut of pit | | | | | | | | | | | | | | | | | | | | | | |
| 2320 | 3 | | | burnt fill of pit 2321 | | | | | | | | | | | | | | | | | 4 | | | | | 1 |
| 2321 | 3 | | | cut of pit | | | | | | | | | | | | | | | | | | | | | | |
| 2322 | 3 | | | cut of gully | | | | | | | | | | | | | | | | | | | | | | |
| 2323 | 3 | | | upper fill of 2322 & 2300 | | | 1 | | | | | | | | | | | | | 3 | | | | | | |
| 2324 | 3 | | | fill of 2322 | | | | | | | | | | | | | | | | | | | | | | |

| Context | Area | Group no | Phase | Description | Relationships | Notes | animal bone | cbm | ceramic | charcoal sample | clay pipe | coal | daub | fe | fired clay | flint | glass | jet | leather | pottery | sample | shell | slag | stone | wood sample | wood? |
|---------|------|----------|-------|--|---------------|---|-------------|-----|---------|-----------------|-----------|------|------|----|------------|-------|-------|-----|---------|---------|--------|-------|------|-------|-------------|-------|
| 2325 | 3 | | | secondary fill of large rectangular feature 2300 | | colluvial fill of 2300 & lower levels of 2322 | | | | | | | | | | | | | | | | | | | | |
| 2326 | 3 | | | primary fill of large rectangular feature 2300 | | | 2 | | | | | | | | | | | | | | | | | | | |
| 2327 | 3 | | | fill of 2322 | | | | | | | | | | | | | | | | | | | | | | |
| 2328 | 3 | | | secondary fill of gully 2330 | | | | | | | | | | | | | | | | 1 | | | | | | |
| 2329 | 3 | | | primary fill of gully 2330] | | | | | | | | | | | | | | | | | | | | | | |
| 2330 | 3 | | | cut of gully | | | | | | | | | | | | | | | | | | | | | | |
| 2331 | 3 | | | primary fill of ditch 2196 | | | | | | | | | | | | | | | | 5 | 4 | | | | | |
| 2332 | 3 | | | fill of ditch 2023, sec 290 | | | | | | | | | | | | | | | | 18 | | | | | | |
| 2333 | 3 | | | fill of ditch 2050, sec 290 | | | | | | | | | | | | | | | | 18 | 4 | | | | | |
| 2334 | 3 | | | fill of gully 2192 | | | | | | | | | | | | | | | | | | | | | | |
| 2335 | 3 | | | fill of pit 2330 | | | | | | | | | | | | | | | | | | | | | | |
| 2336 | 3 | | | cut of pit | | | | | | | | | | | | | | | | | | | | | | |
| 2337 | 3 | | | cut of ditch | | | | | | | | | | | | | | | | | | | | | | |
| 2338 | 3 | | | VOID | | | | | | | | | | | | | | | | | | | | | | |
| 2339 | 3 | | | fill of pit 2340 | | | | | | | | | | | | | | | | | | | | | | |
| 2340 | 3 | | | cut of shallow pit | | | | | | | | | | | | | | | | | | | | | | |
| 2341 | 3 | | | cut of linear | | | | | | | | | | | | | | | | | | | | | | |
| 2342 | 3 | | | fill of 2341 | | | | | | | | | | | | | | | | | | | | | | |
| 2343 | 3 | | | fill of small circular pit 2344 | | | | | | | | | | | | | | | | | | | | | | |
| 2344 | 3 | | | cut of small circular pit | | | | | | | | | | | | | | | | | | | | | | |
| 2345 | 3 | | | fill of 2346 | | | | | | | | | | | | | | | | | | | | | | |

| Context | Area | Group no | Phase | Description | Relationships | Notes | animal bone | cbm | ceramic | charcoal sample | clay pipe | coal | daub | fe | fired clay | flint | glass | jet | leather | pottery | sample | shell | slag | stone | wood sample | wood? |
|---------|-------|----------|-------|------------------------------------|---------------|------------------------|-------------|-----|---------|-----------------|-----------|------|------|----|------------|-------|-------|-----|---------|---------|--------|-------|------|-------|-------------|-------|
| 2346 | 3 | | | cut of shallow linear feature | | | | | | | | | | | | | | | | | | | | | | |
| 2347 | 3 | | | fill of posthole/pit 2348 | | | | | | | | | | | | | | | | | | | | | | |
| 2348 | 3 | | | cut of posthole/pit | | | | | | | | | | | | | | | | | | | | | | |
| 2349 | 3 | | | cut of shallow depression | | | | | | | | | | | | | | | | | | | | | | |
| 2350 | 3 | | | fill of shallow depression 2349 | | | | | | | | | | | | | | | | | | | | | | |
| 2351 | 3 | | | fill of shallow gully 2352 | | | | | | | | | | | | | | | | | | | | | | |
| 2352 | 3 | | | cut of shallow gully | | | | | | | | | | | | | | | | | | | | | | |
| 2353 | 3 | | | cut of posthole | | | | | | | | | | | | | | | | | | | | | | |
| 2354 | 3 | | | fill of posthole 2353 | | | | | | | | | | | | | | | | | | | | | | |
| 2355 | 3 | | | cut of posthole | | | | | | | | | | | | | | | | | | | | | | |
| 2356 | 3 | | | fill of posthole 2355 | | | | | | | | | | | | | | | | | | | | | | |
| 2357 | 3 | | | cut of posthole | | | | | | | | | | | | | | | | | | | | | | |
| 2358 | 3 | | | fill of posthole 2357 | | | | | | | | | | | | | | | | | | | | | | |
| 2359 | 3 & 4 | | | group, sunken way NE-SW | | also in part of area 1 | | | | | | | | | | | | | | | | | | | | |
| 2360 | 3 | | | cut of ditch cutting RH gully 2150 | | | | | | | | | | | | | | | | | | | | | | |
| 3001 | 4 | | | topsoil | | | 1 | 1 | | | | | | | | | | | | 33 | | | | | | |
| 3002 | 4 | | | subsoil | | | | | | | | | | 2 | | 1 | | | | 130 | | 1 | | | | |
| 3003 | 4 | | | natural | | | | | | | | | | | | | | | | | | | | | | |
| 3004 | 4 | | | fill of ditch 3026 | | | | | | | | | 1 | | 5 | | | | | 29 | 4 | | | | | |

| Context | Area | Group no | Phase | Description | Relationships | Notes | animal bone | cbm | ceramic | charcoal sample | clay pipe | coal | daub | fe | fired clay | flint | glass | jet | leather | pottery | sample | shell | slag | stone | wood sample | wood? |
|---------|------|----------|-------|-----------------------------------|---------------|-------------------------|-------------|-----|---------|-----------------|-----------|------|------|----|------------|-------|-------|-----|---------|---------|--------|-------|------|-------|-------------|-------|
| 3005 | 4 | | | cut of ditch | | | | | | | | | | | | | | | | | | | | | | |
| 3006 | 4 | | | layer north of and over wall 3007 | | | 2 | | | 0 | | | | 1 | | 2 | | | | 262 | | | | | | |
| 3007 | 4 | | | single line stonewall | | southern & western part | | | | | | | | | | | | | | | | | | | | |
| 3008 | 4 | | | layer over and between wall 3009 | | | | | | | | | | | 1 | | | | | 337 | | 1 | | | | |
| 3009 | 4 | | | wall, double line stones | | | | | | | | | | | | | | | | | | | | | | |
| 3010 | 4 | | | wall, partly overlaying wall 3024 | | | | | | | | | | | | | | | | | | | | | | |
| 3011 | 4 | | | layer north of wall 3009 | | | | | | | | | | | | | | | | 14 | | | | | | |
| 3012 | 4 | | | fill of E- W linear ditch 3013 | | | 2 | | | | | | | | | | | | | 3 | | | | | | |
| 3013 | 4 | | | cut of E- W linear ditch | | | | | | | | | | | | | | | | | | | | | | |
| 3014 | 4 | | | layer over and between wall 3010 | | | | | | | | | | 2 | | | | | | 64 | | | | | | |
| 3015 | 4 | | | cut of curvy linear ditch | | | | | | | | | | | | | | | | | | | | | | |
| 3016 | 4 | | | fill of curvy linear ditch 3015 | | | | | | | | | | | | | | | | 81 | | | | | | |
| 3017 | 4 | | | layer | | | | 1 | | | 1 | | | | 1 | 1 | | | | 118 | | 5 | | | | |
| 3018 | 4 | | | cut of posthole | | | | | | | | | | | | | | | | | | | | | | |
| 3019 | 4 | | | fill of posthole 3018 | | | | | | | | | | | | | | | | | | | | | | |
| 3020 | 4 | | | cut of posthole | | | | | | | | | | | | | | | | | | | | | | |

| Context | Area | Group no | Phase | Description | Relationships | Notes | animal bone | cbm | ceramic | charcoal sample | clay pipe | coal | daub | fe | fired clay | flint | glass | jet | leather | pottery | sample | shell | slag | stone | wood sample | wood? |
|---------|------|----------|-------|--|---------------|-------------------------------|-------------|-----|---------|-----------------|-----------|------|------|----|------------|-------|-------|-----|---------|---------|--------|-------|------|-------|-------------|-------|
| 3021 | 4 | | | fill of posthole 3020 | | | | | | | | | | | | | | | | | | | | | | |
| 3022 | 4 | | | cut of posthole | | | | | | | | | | | | | | | | | | | | | | |
| 3023 | 4 | | | fill of posthole 3022 | | | | | | | | | | | | | | | | | | | | | | |
| 3024 | 4 | | | slightly curved wall | | partly under laying wall 3010 | | | | | | | | | | | | | | | | | | | | |
| 3025 | 4 | | | fill of ditch 3005 | | | 5 | 1 | | | | | 1 | | 1 | 2 | | | | 2 | 4 | | | | | |
| 3026 | 4 | | | ditch re-cut in ditch 3005 | | | | | | | | | | | | | | | | | | | | | | |
| 3027 | 4 | | | stonecobbles, possible wall | | | | | | | | | | | | | | | | | | | | | | |
| 3028 | 4 | | | soil between and around stones in possible wall 3027 | | | 28 | | | | | | | | | | | | | 55 | | | | | | |
| 3029 | 4 | | | cobbles road surface | | | | | | | | | | | | | | | | | | | | | | |
| 3030 | 4 | | | possible construction cut | | | | | | | | | | | | | | | | | | | | | | |
| 3031 | 4 | | | cut of possible drain or construction cut | | | | | | | | | | | | | | | | | | | | | | |
| 3032 | 4 | | | fill of possible construction cut 3030 | | | | | | | | | | | | | | | | 13 | | | | | | |
| 3033 | 4 | | | fill of possible drain or construction cut | | | | | | | | | | | | | | | | | | | | | | |
| 3034 | 4 | | | possible internal surface | | | | | | | | | | | | | | | | 2 | | | | | | |

| Context | Area | Group no | Phase | Description | Relationships | Notes | animal bone | cbm | ceramic | charcoal sample | clay pipe | coal | daub | fe | fired clay | flint | glass | jet | leather | pottery | sample | shell | slag | stone | wood sample | wood? |
|---------|------|----------|-------|--|---------------|-----------------------|-------------|-----|---------|-----------------|-----------|------|------|----|------------|-------|-------|-----|---------|---------|--------|-------|------|-------|-------------|-------|
| 3035 | 4 | | | layer over road surface 3029 | | | | | | | | | | | | | | | | | | | | | | |
| 3036 | 4 | | | cut of wide pit | | | | | | | | | | | | | | | | | | | | | | |
| 3037 | 4 | | | secondary fill of pit 3036 | | | | | | | | | | | | | | | | | | | | | | |
| 3038 | 4 | | | cut of gully, possible beamslot | | | | | | | | | | | | | | | | | | | | | | |
| 3039 | 4 | | | fill of gully, possible beamslot 3038 | | | | | | | | | | | 1 | | | | | 2 | | | | | | |
| 3040 | 4 | | | cut of ditch | | | | | | | | | | | | | | | | | | | | | | |
| 3041 | 4 | | | fill of ditch 3040 | | | | | | | | | | | | | | | | 22 | | | | | | |
| 3042 | 4 | | | post pad | | | | | | | | | | | | | | | | 7 | | | | | | |
| 3043 | 4 | | | cut of post pad pit | | | | | | | | | | | | | | | | | | | | | | |
| 3044 | 4 | | | primary fill of possible construction trench | | | | | | | | | | | 2 | | | | | 2 | | | | | | |
| 3045 | 4 | | | group number for plough furrows | | | | | | | | | | | | | | | | | | | | | | |
| 3046 | 4 | | | cut of ditch | | | | | | | | | | | | | | | | | | | | | | |
| 3047 | 4 | | | primary fill of ditch 3046 | | | | | | | | | | | | | | | | | | | | | | |
| 3048 | 4 | | | cut of gully | | possible same as 3038 | | | | | | | | | | | | | | | | | | | | |
| 3049 | 4 | | | fill of gully 3048 | | | | | | | | | | | | | | | | 1 | | | | | | |
| 3050 | 4 | | | cut of possible construction trench | | | | | | | | | | | | | | | | | | | | | | |

| Context | Area | Group no | Phase | Description | Relationships | Notes | animal bone | cbm | ceramic | charcoal sample | clay pipe | coal | daub | fe | fired clay | flint | glass | jet | leather | pottery | sample | shell | slag | stone | wood sample | wood? |
|---------|------|----------|-------|--|---------------|-------|-------------|-----|---------|-----------------|-----------|------|------|----|------------|-------|-------|-----|---------|---------|--------|-------|------|-------|-------------|-------|
| 3051 | 4 | | | secondary fill of possible construction trench 3050 | | | | | | | | | | | | | | | | | | | | | | |
| 3052 | 4 | | | layer | | | | | | | | | | | | | | | | | | | | | | |
| 3053 | 4 | | | cut of ditch | | | | | | | | | | | | | | | | | | | | | | |
| 3054 | 4 | | | fill of ditch 3053 | | | | | | | | | | | | | | | | | | | | | | |
| 3055 | 4 | | | layer, partly overlaying 3048 | | | | | | | | | | | | | | | | 17 | | | | | | |
| 3056 | 4 | | | primary fill in wide pit 3036 | | | | | | | | | | | | | | | | | | | | | | |
| 3057 | 4 | | | cut of shallow linear gully | | | | | | | | | | | | | | | | | | | | | | |
| 3058 | 4 | | | fill of shallow linear gully 3057 | | | | | | | | | | | | | | | | 7 | | | | | | |
| 3059 | 4 | | | cut of shallow linear gully | | | | | | | | | | | | | | | | | | | | | | |
| 3060 | 4 | | | fill of shallow linear gully 3060 | | | | | | | | | | | | | | | | | | | | | | |
| 3061 | 4 | | | cut of medieval ditch | | | | | | | | | | | | | | | | | | | | | | |
| 3062 | 4 | | | fill of medieval ditch 3061 | | | | | | | | | | | | | | | | 13 | | | | | | |
| 3063 | 4 | | | secondary fill of ditch 3046 | | | | | | | | | | | | | | | | | | | | | | |
| 3064 | 4 | | | cut of N-S linear gully (continuation from area 3 gully) | | | | | | | | | | | | | | | | | | | | | | |
| 3065 | 4 | | | fill of N-S linear gully 3064 | | | | | | | | | | | | | | | | | | | | | | |

| Context | Area | Group no | Phase | Description | Relationships | Notes | animal bone | cbm | ceramic | charcoal sample | clay pipe | coal | daub | fe | fired clay | flint | glass | jet | leather | pottery | sample | shell | slag | stone | wood sample | wood? |
|---------|------|----------|-------|---|---------------|-------|-------------|-----|---------|-----------------|-----------|------|------|----|------------|-------|-------|-----|---------|---------|--------|-------|------|-------|-------------|-------|
| 3066 | 4 | | | cut of short N-S gully | | | | | | | | | | | | | | | | | | | | | | |
| 3067 | 4 | | | fill of short N-S gully 3066 | | | | | | | | | | | | | | | | 1 | | | | | | |
| 3068 | 4 | | | cut of T- shaped gully | | | | | | | | | | | | | | | | | | | | | | |
| 3069 | 4 | | | fill of T- shaped gully | | | 1 | | | 0 | | | | | | | | | | | | | | | | |
| 3070 | 4 | | | cut of NW - SE gully | | | | | | | | | | | | | | | | | | | | | | |
| 3071 | 4 | | | fill of NW- SE gully 3070 | | | | | | | | | | | | | | | | | | | | | | |
| 3072 | 4 | | | cut of posthole | | | | | | | | | | | | | | | | | | | | | | |
| 3073 | 4 | | | fill of posthole 3072 | | | | | | | | | | | | | | | | | | | | | | |
| 3074 | 4 | | | cut of curvy ditch | | | | | | | | | | | | | | | | | | | | | | |
| 3075 | 4 | | | fill of curvy ditch 3074 | | | | | | | | | | | | | | | | | | | | | | |
| 3076 | 4 | | | primary fill of medieval ditch 3061 | | | | | | | | | | | | | | | | 15 | | | | | | |
| 3077 | 4 | | | cut of shallow curvy gully | | | | | | | | | | | | | | | | | | | | | | |
| 3078 | 4 | | | fill of shallow curvy gully 3077 | | | | | | | | | | | | | | | | | | | | | | |
| 3079 | 4 | | | VOID | | | | | | | | | | | | | | | | | | | | | | |
| 3080 | 4 | | | upper layer of large cobbles of roadway | | | | | | | | | | | | | | | | | | | | | | |
| 3081 | 4 | | | lower layer of small cobbles of roadway | | | | | | | | | | | | | | | | | | | | | | |

| Context | Area | Group no | Phase | Description | Relationships | Notes | animal bone | cbm | ceramic | charcoal sample | clay pipe | coal | daub | fe | fired clay | flint | glass | jet | leather | pottery | sample | shell | slag | stone | wood sample | wood? |
|---------|------|----------|-------|---|---------------|-------|-------------|-----|---------|-----------------|-----------|------|------|----|------------|-------|-------|-----|---------|---------|--------|-------|------|-------|-------------|-------|
| 3082 | 4 | | | tertiary fill of broad ditch 3083 | | | | | | | | | | | 1 | | | | | 3 | | | | | | |
| 3083 | 4 | | | cut of broad ditch | | | | | | | | | | | | | | | | | | | | | | |
| 3084 | 4 | | | fill of NW- SE broad ditch 3085 | | | | | | | | | | | | | | | | 2 | 4 | | | | | |
| 3085 | 4 | | | cut of NW- SE broad ditch | | | | | | | | | | | | | | | | | | | | | | |
| 3086 | 4 | | | cut of wide pit | | | | | | | | | | | | | | | | | | | | | | |
| 3087 | 4 | | | primary fill of wide pit 3086 | | | | | | | | | | | | | | | | | 4 | | | | | |
| 3088 | 4 | | | secondary fill of wide pit 3086 | | | | | | | | | | | | | | | | | | | | | | |
| 3089 | 4 | | | soil around stones 3104 | | | 4 | 2 | | | | | | | 2 | | | | | 417 | | | | | | |
| 3090 | 4 | | | layer | | | | | | | | | | | | | | | | | | | | | | |
| 3091 | 4 | | | cut of E- W running ditch | | | | | | | | | | | | | | | | | | | | | | |
| 3092 | 4 | | | primary fill of E- W running ditch 3091 | | | | | | | | | | | | | | | | 1 | | | | | | |
| 3093 | 4 | | | secondary fill of E- W running ditch 3091 | | | | | | | | | | | | | | | | 13 | | | | | | |
| 3094 | 4 | | | cut of E- W ditch | | | | | | | | | | | | | | | | | | | | | | |
| 3095 | 4 | | | primary fill of E- W ditch 3095 | | | | | | | | | | | | | | | | | | | | | | |
| 3096 | 4 | | | secondary fill of E- W ditch 3095 | | | | | | | | | | | | | | | | | | | | | | |
| 3097 | 4 | | | cut of N- S ditch | | | | | | | | | | | | | | | | | | | | | | |
| 3098 | 4 | | | fill of N- S ditch 3097 | | | | | | | | | | | 2 | | | | | 1 | | | | | | |

| Context | Area | Group no | Phase | Description | Relationships | Notes | animal bone | cbm | ceramic | charcoal sample | clay pipe | coal | daub | fe | fired clay | flint | glass | jet | leather | pottery | sample | shell | slag | stone | wood sample | wood? |
|---------|------|----------|-------|---|---------------|-------|-------------|-----|---------|-----------------|-----------|------|------|----|------------|-------|-------|-----|---------|---------|--------|-------|------|-------|-------------|-------|
| 3099 | 4 | | | cut of possible construction trench | | | | | | | | | | | | | | | | | | | | | | |
| 3100 | 4 | | | primary fill of possible construction trench 3099 | | | | | | | | | | | | | | | | 13 | | | | | | |
| 3101 | 4 | | | secondary fill of possible construction trench 3099 | | | | | | | | | | | | | | | | | | | | | | |
| 3102 | 4 | | | fill of possible construction trench 3103 | | | | | | | | | | | | | | | | 57 | | | | | | |
| 3103 | 4 | | | VOID | | | | | | | | | | | | | | | | | | | | | | |
| 3104 | 4 | | | stone spread south of wall 3009 | | | | | | | | | | | | | | | | | | | | | | |
| 3105 | 4 | | | find spot for pottery | | | | | | | | | | | | | | | | 121 | | | | | | |
| 3106 | 4 | | | stone post pad | | | | | | | | | | | | | | | | | | | | | | |
| 3107 | 4 | | | cut of N-S ditch | | | | | | | | | | | | | | | | | | | | | | |
| 3108 | 4 | | | secondary fill of ditches 3107 and 3111 | | | | | | | | | | | | | | | | 5 | | | | | | |
| 3109 | 4 | | | primary fill of ditches 3107 and 3111 | | | | | | | | | | | | | | | | | | | | | | |
| 3110 | 4 | | | fill of 2nd segment of ditch 3091 | | | | | | | | | | | | | | | | 4 | | | | | | |
| 3111 | 4 | | | cut of e- w ditch | | | | | | | | | | | | | | | | | | | | | | |

| Context | Area | Group no | Phase | Description | Relationships | Notes | animal bone | cbm | ceramic | charcoal sample | clay pipe | coal | daub | fe | fired clay | flint | glass | jet | leather | pottery | sample | shell | slag | stone | wood sample | wood? |
|---------|------|----------|-------|---|---------------|-------|-------------|-----|---------|-----------------|-----------|------|------|----|------------|-------|-------|-----|---------|---------|--------|-------|------|-------|-------------|-------|
| 3112 | 4 | | | fill of possible posthole 3113 | | | | | | | | | | | | | | | | | | | | | | |
| 3113 | 4 | | | cut of possible posthole | | | | | | | | | | | | | | | | | | | | | | |
| 3114 | 4 | | | cut of posthole | | | | | | | | | | | | | | | | | | | | | | |
| 3115 | 4 | | | fill of posthole 3114 | | | | | | | | | | | | | | | | | | | | | | |
| 3116 | 4 | | | cut of possible construction trench | | | | | | | | | | | | | | | | | | | | | | |
| 3117 | 4 | | | primary fill of possible construction trench 3116 | | | | | | | | | | | | | | | | 3 | | | | | | |
| 3118 | 4 | | | secondary fill of possible construction trench 3116 | | | | | | | | | | | | | | | | | | | | | | |
| 3119 | 4 | | | layer | | | | | | | | | | | | | | | | | | | | | | |
| 3120 | 4 | | | possible remnant of kerb | | | | | | | | | | | | | | | | | | | | | | |
| 3121 | 4 | | | cut of ditch | | | | | | | | | | | | | | | | | | | | | | |
| 3122 | 4 | | | fill of ditch 3121 | | | | | | | | | | | | 1 | | | | 1 | | | | | | |
| 3123 | 4 | | | group number for possible building/ stone structure | | | | | | | | | | | | | | | | | | | | | | |
| 3124 | 4 | | | soil around possible pad 3150 | | | | | | | | | | | | | | | | 7 | | 1 | | | | |
| 3125 | 4 | | | VOID | | | | | | | | | | | | | | | | | | | | | | |

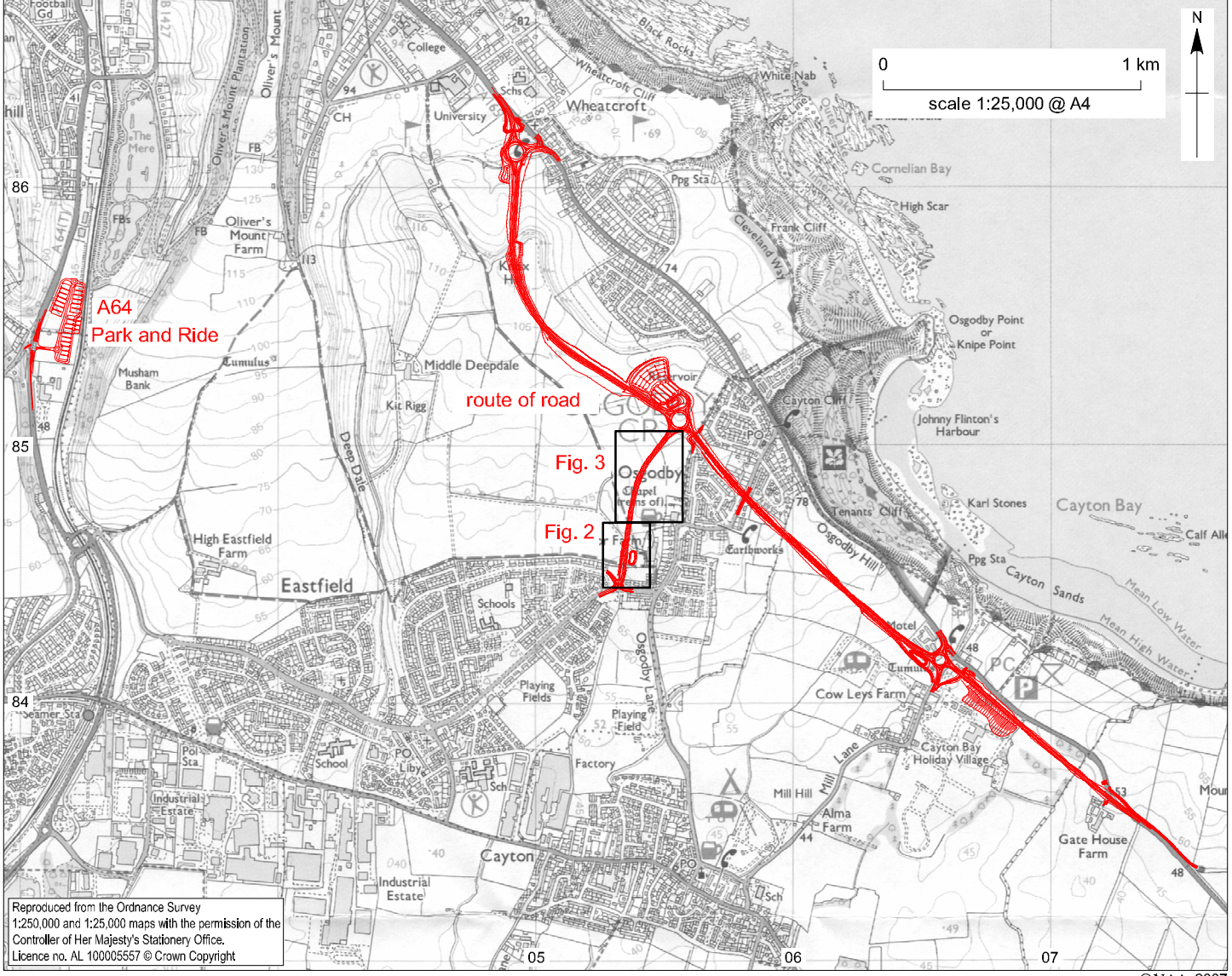
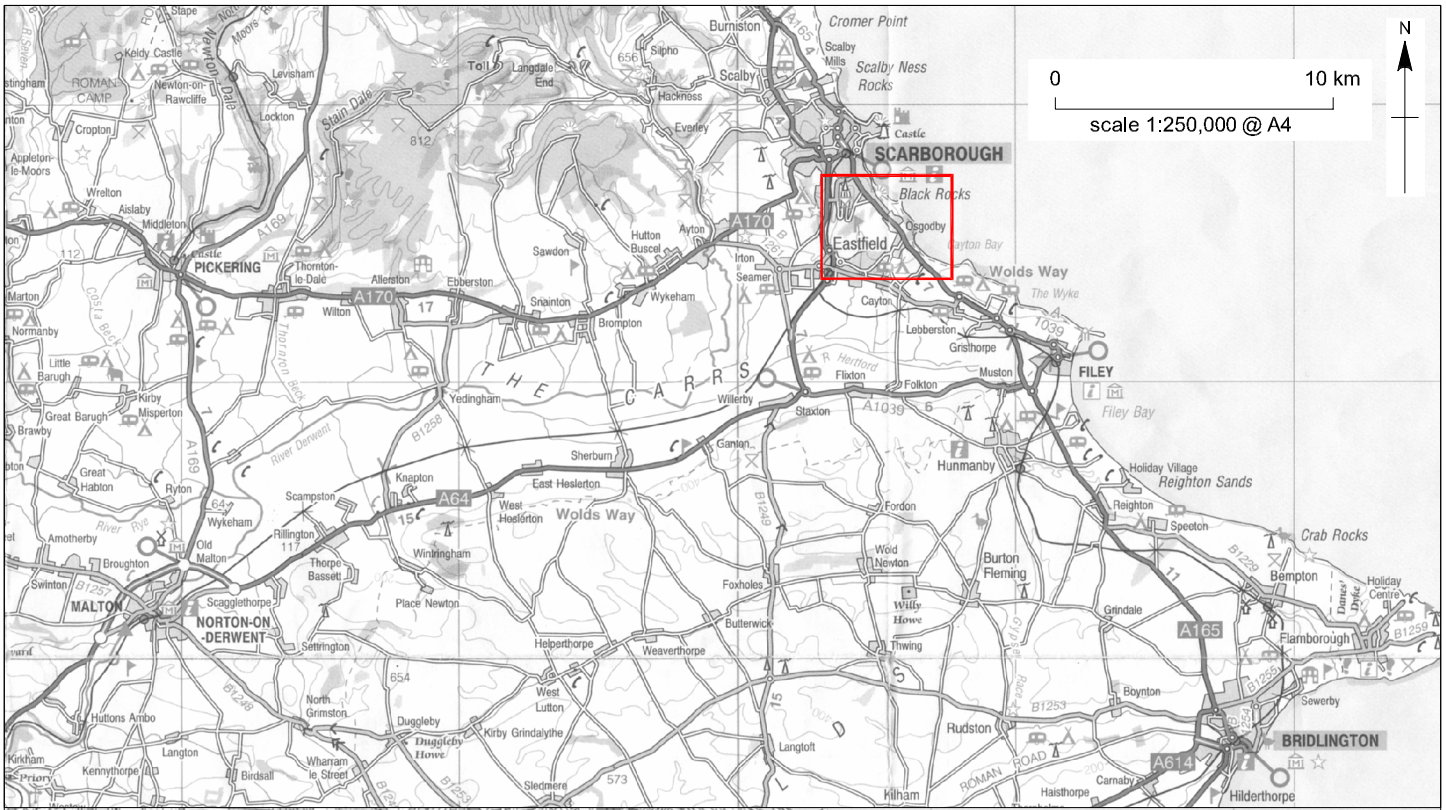
| Context | Area | Group no | Phase | Description | Relationships | Notes | animal bone | cbm | ceramic | charcoal sample | clay pipe | coal | daub | fe | fired clay | flint | glass | jet | leather | pottery | sample | shell | slag | stone | wood sample | wood? |
|---------|------|----------|-------|--|---------------|-------|-------------|-----|---------|-----------------|-----------|------|------|----|------------|-------|-------|-----|---------|---------|--------|-------|------|-------|-------------|-------|
| 3126 | 4 | | | soil between cobbles 3080 and 3081 | | | 3 | | | | | | | | | | | | | 1 | | 1 | | | | |
| 3127 | 4 | | | cut of ditch terminus | | | | | | | | | | | | | | | | | | | | | | |
| 3128 | 4 | | | primary fill of ditch terminus 3127 | | | | | | | | | | | | | | | | | | | | | | |
| 3129 | 4 | | | secondary fill of ditch terminus 3127 | | | 12 | | | | | | | | | | | | | 2 | | | | | | |
| 3130 | 4 | | | tertiary fill of ditch terminus 3127 | | | | | | | | | | | | | | | | 19 | 4 | | | | | |
| 3131 | 4 | | | secondary fill of broad ditch 3083 | | | | | | | | | | | | | | | | | | | | | | |
| 3132 | 4 | | | primary fill of broad ditch 3083 | | | | | | | | | | | | | | | | 1 | | | | | | |
| 3133 | 4 | | | metalling at base of possible construction trench 3116 | | | | | | | | | | | | | | | | | | | | | | |
| 3134 | 4 | | | cut of gully | | | | | | | | | | | | | | | | | | | | | | |
| 3135 | 4 | | | fill of gully 3134 | | | | | | | | | | | | | | | | | | | | | | |
| 3136 | 4 | | | cut of gully | | | | | | | | | | | | | | | | | | | | | | |
| 3137 | 4 | | | fill of gully 3136 | | | | | | | | | | | | | | | | 3 | | | | | | |
| 3138 | 4 | | | cut of possible construction trench | | | | | | | | | | | | | | | | | | | | | | |
| 3139 | 4 | | | fill of possible construction trench 3138 | | | | | | | | | | | | | | | | | | | | | | |
| 3140 | 4 | | | layer | | | | | | | | | | | | 1 | | | | | | | | | | |

| Context | Area | Group no | Phase | Description | Relationships | Notes | animal bone | cbm | ceramic | charcoal sample | clay pipe | coal | daub | fe | fired clay | flint | glass | jet | leather | pottery | sample | shell | slag | stone | wood sample | wood? |
|---------|------|----------|-------|----------------------------------|---------------|--------------|-------------|-----|---------|-----------------|-----------|------|------|----|------------|-------|-------|-----|---------|---------|--------|-------|------|-------|-------------|-------|
| 3141 | 4 | | | primary fill of broad ditch 3085 | | | | | | | | | | | | | | | | | | | | | | |
| 3142 | 4 | | | metalling | | | | | | | | | | | | | | | | | | | | | | |
| 3143 | 4 | | | metalling | | | | | | | | | | | | | | | | | | | | | | |
| 3144 | 4 | | | cut of ditch | | | | | | | | | | | | | | | | | | | | | | |
| 3145 | 4 | | | fill of ditch 3144 | | | | | | | | | | | | | | | | | | | | | | |
| 3146 | 4 | | | fill of gully 3144 | | | | | | | | | | | | | | | | | | | | | | |
| 3147 | 4 | | | cut of gully | | | | | | | | | | | | | | | | | | | | | | |
| 3148 | 4 | | | primary fill of gully 3147 | | | | | | | | | | | | | | | | | | | | | | |
| 3149 | 4 | | | secondary fill of gully 3147 | | | | | | | | | | | | | | | | 2 | | | | | | |
| 3150 | 4 | | | stones in possible post pad | | | | | | | | | | | | | | | | | | | | | | |
| 3151 | 4 | | | gravel patch north of wall 3009 | | | | | | | | | | | | | | | | | | | | | | |
| 4001 | 5 | | | topsoil | | same as 2001 | | | | | | | | | | | | | | | | | | | | |
| 4002 | 5 | | | subsoil | | same as 2002 | | | | | | | | | | | | | | | | | | | | |
| 4003 | 5 | | | natural clay | | same as 2003 | | | | | | | | | | | | | | | | | | | | |
| 4004 | 5 | | | fill of ditch 4005 | | | | | | | | | | | | | | | | | | | | | | |
| 4005 | 5 | | | cut of N-S ditch | | | | | | | | | | | | | | | | | | | | | | |
| 4006 | 5 | | | fill of gully 4009 | | | | | | | | | | | | | | | | | | | | | | |
| 4007 | 5 | | | cut of gully | | | | | | | | | | | | | | | | | | | | | | |
| 4008 | 5 | | | fill of gully 4009 | | | | | | | | | | | | | | | | | | | | | | |
| 4009 | 5 | | | cut of gully | | | | | | | | | | | | | | | | | | | | | | |
| 4010 | 5 | | | fill of post hole 4016 | | | | | | | | | | | | | | | | | | | | | | |
| 4011 | 5 | 4015 | | fill of posthole 4012 | | | | | | | | | | | | | | | | | | | | | | |
| 4012 | 5 | 4015 | | cut of posthole | | | | | | | | | | | | | | | | | | | | | | |
| 4013 | 5 | 4015 | | fill of gully 4014 | | | | | | | | | | | | | | | | | | | | | | |

| Context | Area | Group no | Phase | Description | Relationships | Notes | animal bone | cbm | ceramic | charcoal sample | clay pipe | coal | daub | fe | fired clay | flint | glass | jet | leather | pottery | sample | shell | slag | stone | wood sample | wood? |
|---------|------|----------|-------|------------------------------|---------------|-------------------------------|-------------|-----|---------|-----------------|-----------|------|------|----|------------|-------|-------|-----|---------|---------|--------|-------|------|-------|-------------|-------|
| 4014 | 5 | 4015 | | cut of gully | | possible beam slot | | | | | | | | | | | | | | | | | | | | |
| 4015 | 5 | 4015 | | group (possible building) | | | | | | | | | | | | | | | | | | | | | | |
| 4016 | 5 | | | cut of posthole | | | | | | | | | | | | | | | | | | | | | | |
| 4017 | 5 | 4015 | | fill of gully 4018 | | | | | | | | | | | | | | | | | 1 | | | | | |
| 4018 | 5 | 4015 | | cut of gully | | possible beam slot | | | | | | | | | | | | | | | | | | | | |
| 4019 | 5 | | | fill of ditch 4020 | | same as 2140 | | | | | | | | | | | | | | 1 | | | | | | |
| 4020 | 5 | | | cut of ditch | | same as 2141 | | | | | | | | | | | | | | | | | | | | |
| 4021 | 5 | | | tertiary fill of 4024 | | | | | | | | | | | | | | | | 5 | | | | | | |
| 4022 | 5 | | | secondary fill of ditch 4024 | | | | | | | | | | | | | | | | | | | | | | |
| 4023 | 5 | | | primary fill of ditch 4024 | | | | | | | | | | | | | | | | | | | | | | |
| 4024 | 5 | | | cut of ditch | | | | | | | | | | | | | | | | | | | | | | |
| 4025 | 5 | | | fill of posthole 4026 | | | | | | | | | | | | | | | | | | | | | | |
| 4026 | 5 | | | cut of posthole | | | | | | | | | | | | | | | | | | | | | | |
| 4027 | 5 | | | fill of posthole 4029 | | | | | | | | | | | | | | | | | | | | | | |
| 4028 | 5 | | | cut of posthole | | | | | | | | | | | | | | | | | | | | | | |
| 4029 | 5 | | | fill of posthole 4030 | | | | | | | | | | | | | | | | | | | | | | |
| 4030 | 5 | | | cut of posthole | | | | | | | | | | | | | | | | | | | | | | |
| 4031 | 5 | 4015 | | fill of 4032 | | | | | | | | | | | | | | | | | | | | | | |
| 4032 | 5 | 4015 | | cut of posthole | | | | | | | | | | | | | | | | | | | | | | |
| 5000 | 5 | | | topsoil | | same as 4001 & 2001, no sheet | | | | | | | | | | | | | | | | | | | | |

| Context | Area | Group no | Phase | Description | Relationships | Notes | animal bone | cbm | ceramic | charcoal sample | clay pipe | coal | daub | fe | fired clay | flint | glass | jet | leather | pottery | sample | shell | slag | stone | wood sample | wood? |
|---------|------|----------|-------|-----------------------------------|---------------|-------------------------------|-------------|-----|---------|-----------------|-----------|------|------|----|------------|-------|-------|-----|---------|---------|--------|-------|------|-------|-------------|-------|
| 5001 | 5 | | | subsoil | | same as 4001 & 2001, no sheet | | | | | | | | | | | | | | | | | | | | |
| 5002 | 5 | | | cut of pit | | | | | | | | | | | | | | | | | | | | | | |
| 5003 | 5 | | | fill of pit 5002 | | | | | | | | | | | | | | | | 3 | | | | | | |
| 5004 | 5 | | | cut of round structural feature | | | | | | | | | | | | | | | | | | | | | | |
| 5005 | 5 | | | fill of 5004 | | | | | | | | | | | | | | | | 1 | | | | | | |
| 5006 | 5 | | | cut of gully | | cuts 5004/5005 | | | | | | | | | | | | | | | | | | | | |
| 5007 | 5 | | | fill of 5006 | | | | | | | | | | | | | | | | 13 | | | | | | |
| 5008 | 5 | | | layer | | clayey silt cut by 5006/5007 | | | | | | | | | | | | | | | | | | | | |
| 5009 | 5 | | | VOID | | | | | | | | | | | | | | | | | | | | | | |
| 5010 | 5 | | | VOID | | | | | | | | | | | | | | | | | | | | | | |
| 5011 | 5 | | | layer | | | | | | | | | | | | | | | | | | | | | | |
| 5012 | 5 | | | primary fill of ring gully 5004 | | | | | | | | | | | | | | | | 1 | 2 | | | | | |
| 5013 | 5 | | | secondary fill of ring gully 5004 | | | | | | | | | | | | | | | | | | | | | | |
| 5014 | 5 | | | stake hole cut | | | | | | | | | | | | | | | | | | | | | | |
| 5015 | 5 | | | fill of stake hole 5014 | | | | | | | | | | | | | | | | | | | | | | |
| 5016 | 5 | | | stake hole cut | | | | | | | | | | | | | | | | | | | | | | |
| 5017 | 5 | | | fill of stake hole 5016 | | | | | | | | | | | | | | | | | | | | | | |
| 5018 | 5 | | | cut of pit | | | | | | | | | | | | | | | | | | | | | | |
| 5019 | 5 | | | fill of pit 5018 | | | | | | | | | | | | | | | | 1 | 2 | | | | | |
| 5020 | 5 | | | cut of post/stake hole | | | | | | | | | | | | | | | | | | | | | | |
| 5021 | 5 | | | fill of post/stake hole 5020 | | | | | | | | | | | | | | | | | 1 | | | | | |

| Context | Area | Group no | Phase | Description | Relationships | Notes | animal bone | cbm | ceramic | charcoal sample | clay pipe | coal | daub | fe | fired clay | flint | glass | jet | leather | pottery | sample | shell | slag | stone | wood sample | wood? |
|---------|------|----------|-------|------------------------|---------------|-----------------------------|-------------|-----|---------|-----------------|-----------|------|------|----|------------|-------|-------|-----|---------|---------|--------|-------|------|-------|-------------|-------|
| 5022 | 5 | | | fill of post hole 5023 | | | | | | | | | | | | | | | | | | | | | | |
| 5023 | 5 | | | cut of posthole | | | | | | | | | | | | | | | | | | | | | | |
| 5024 | 5 | | | fill of posthole 5025 | | | | | | | | | | | | | | | | | | | | | | |
| 5025 | 5 | | | cut of posthole | | | | | | | | | | | | | | | | | | | | | | |
| 5026 | 5 | | | natural clay | | same as 4003/2003, no sheet | | | | | | | | | | | | | | | | | | | | |



Reproduced from the Ordnance Survey
1:250,000 and 1:25,000 maps with the permission of the
Controller of Her Majesty's Stationery Office.
Licence no. AL 100005557 © Crown Copyright

Figure 1 Scarborough Integrated Transport Scheme: route location

Based on Ordnance Survey digital data supplied by North Yorkshire County Council
 Reproduced with the permission of the Controller of Her Majesty's Stationery Office.
 Licence no. AL 10005557 © Crown Copyright

N

0 25m

KEY

- Iron Age/Romano British
- area of surviving road surface
- Medieval structure
- Medieval enclosure
- other features

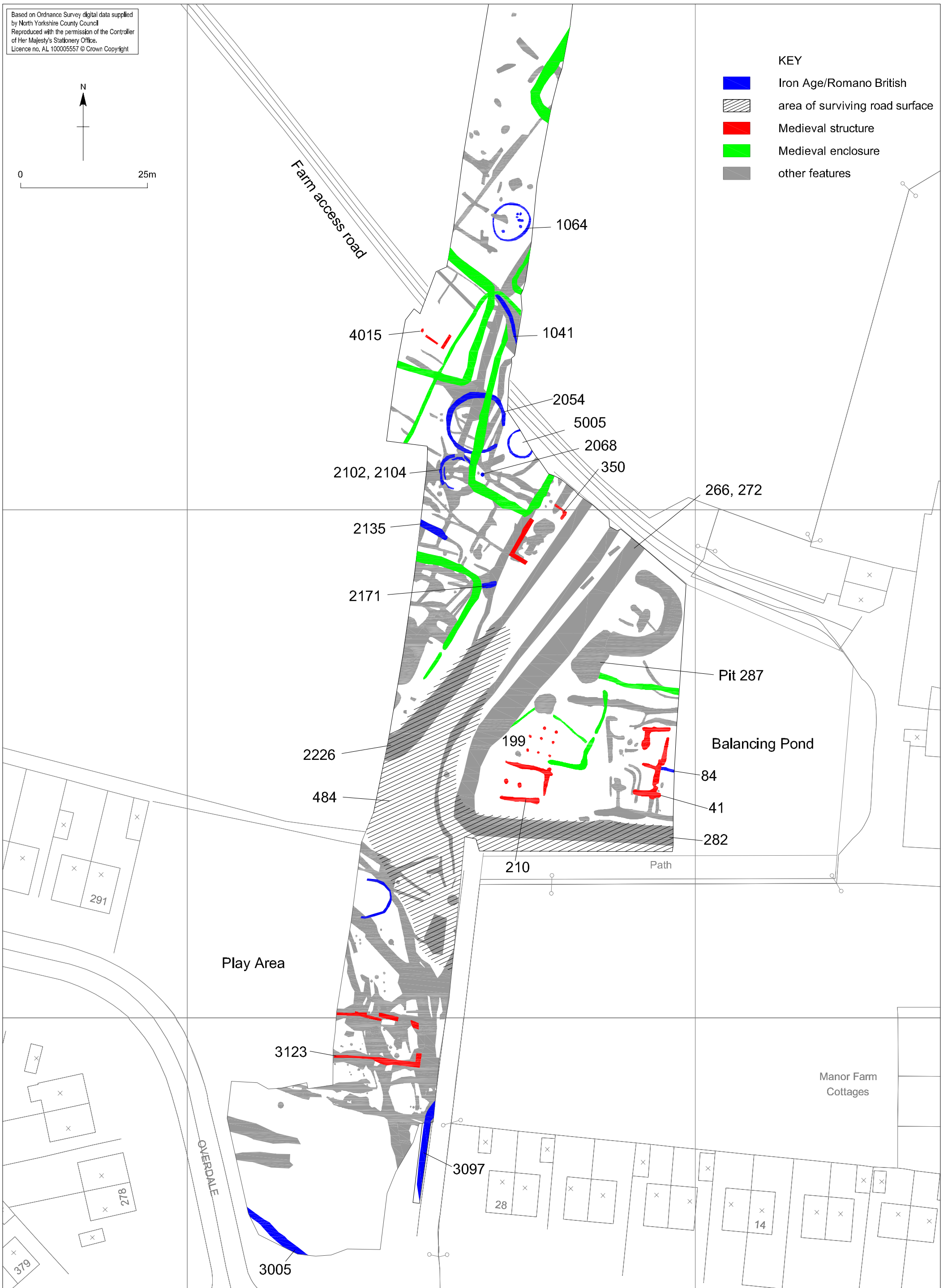


Figure 2 Scarborough Integrated Transport Scheme: interim phased feature plan

Based on Ordnance Survey digital data supplied by North Yorkshire County Council
Reproduced with the permission of the Controller of Her Majesty's Stationery Office.
Licence no. AL 100005557 © Crown Copyright



0 50m

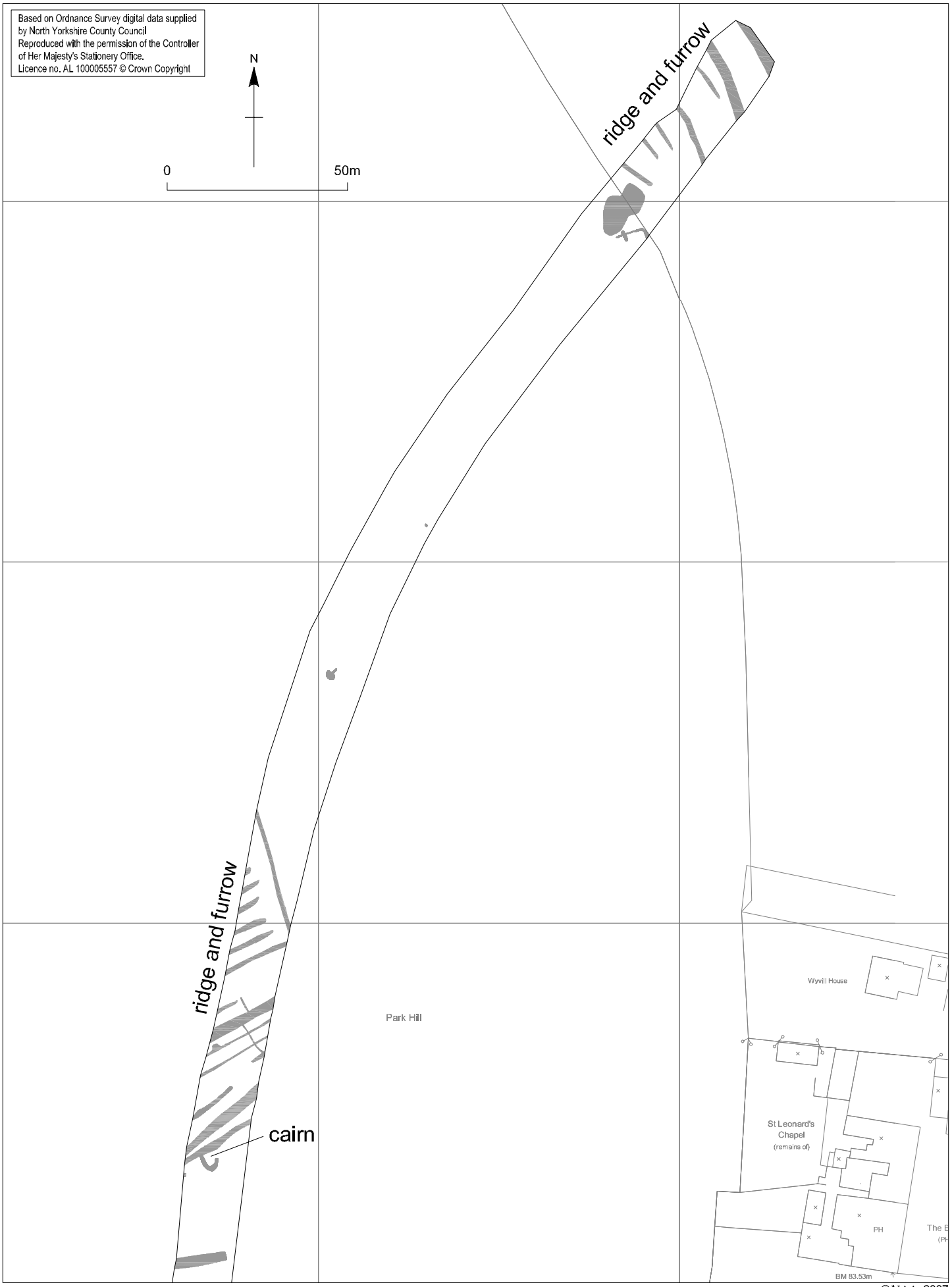


Figure 3 Scarborough Integrated Transport Scheme: interim phased feature plan

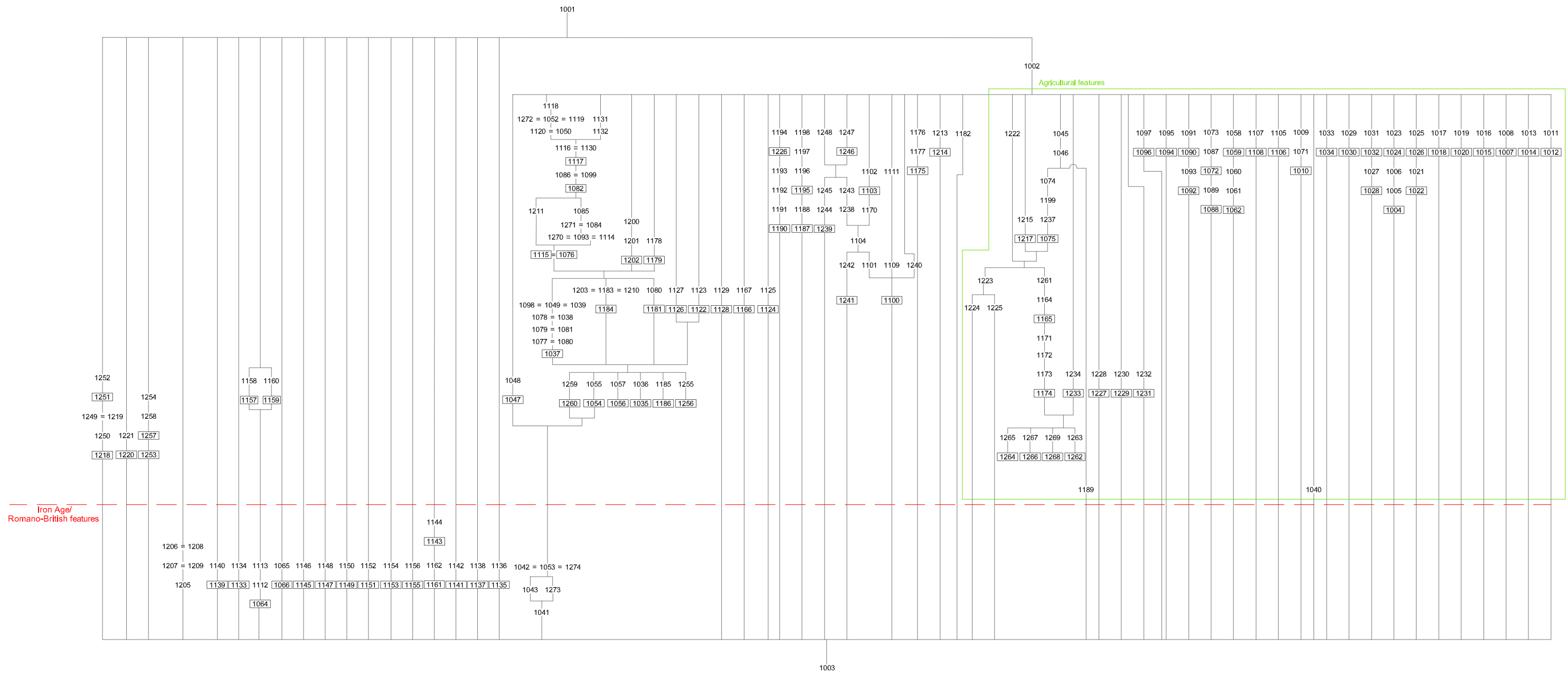


Figure 5 Scarborough Integrated Transport Scheme, Eastway Link: Carriageway north of access road, preliminary matrix




Figure 6 Scarborough Integrated Transport Scheme, Eastway Link: Carriageway south of access road, preliminary matrix



Plate 1 Scarborough Integrated Transport Scheme, Area B: Medieval building 350



Plate 2 Scarborough Integrated Transport Scheme, Area B: roundhouse 1064