

2600 3/11/17

Reviewed Copy

① OX 1227
OX 1229
② OX 561

**OXFORD UNITED
FOOTBALL STADIUM**
Evaluation Report
VOLUME 3



**OXFORD UNITED
FOOTBALL STADIUM**

**Evaluation Report
VOLUME 3**

**VOLUME 3:
PLANS, FIGURES AND
PHOTOGRAPHS**

RPS Clouston
The Old Barn
Deanes Close
Steventon
Abingdon
Oxon OX13 6SY

Tel: (01235) 821888
Fax: (01235) 820351

April 1996

CONTENTS

VOLUME 3: PLANS, FIGURES AND PHOTOGRAPHS

Plans and Figures


- RPSC 1 General Location Plan*
- RPSC 2 Proposed Development*
- RPSC 3 Cultural Heritage Sites*
- RPSC 4 Minchery Farm*
- RPSC 5 1849 Estate Map*
- RPSC 6 1st Edition (1876) Ordnance Survey Map*
- RPSC 7 Oxford Corporation Sewage Farm Map (1899)*
- RPSC 8 Test Pit Locations and Geology*
- RPSC 9 Magnetic Susceptibility Survey Results*
- RPSC 10 Magnetometer Survey and Evaluation Trench Locations*
- RPSC 11 Location of Evaluation Trenches, Site Bench Marks and Archaeological Sites*
- RPSC 12 Prehistoric Features*
- RPSC 13 Romano-British Features*
- RPSC 14 Medieval Features*
- RPSC 15 Post-Medieval Features (to the west)*
- RPSC 16 Post-Medieval Features (to the east)*

Plans and Figures (cont/...)

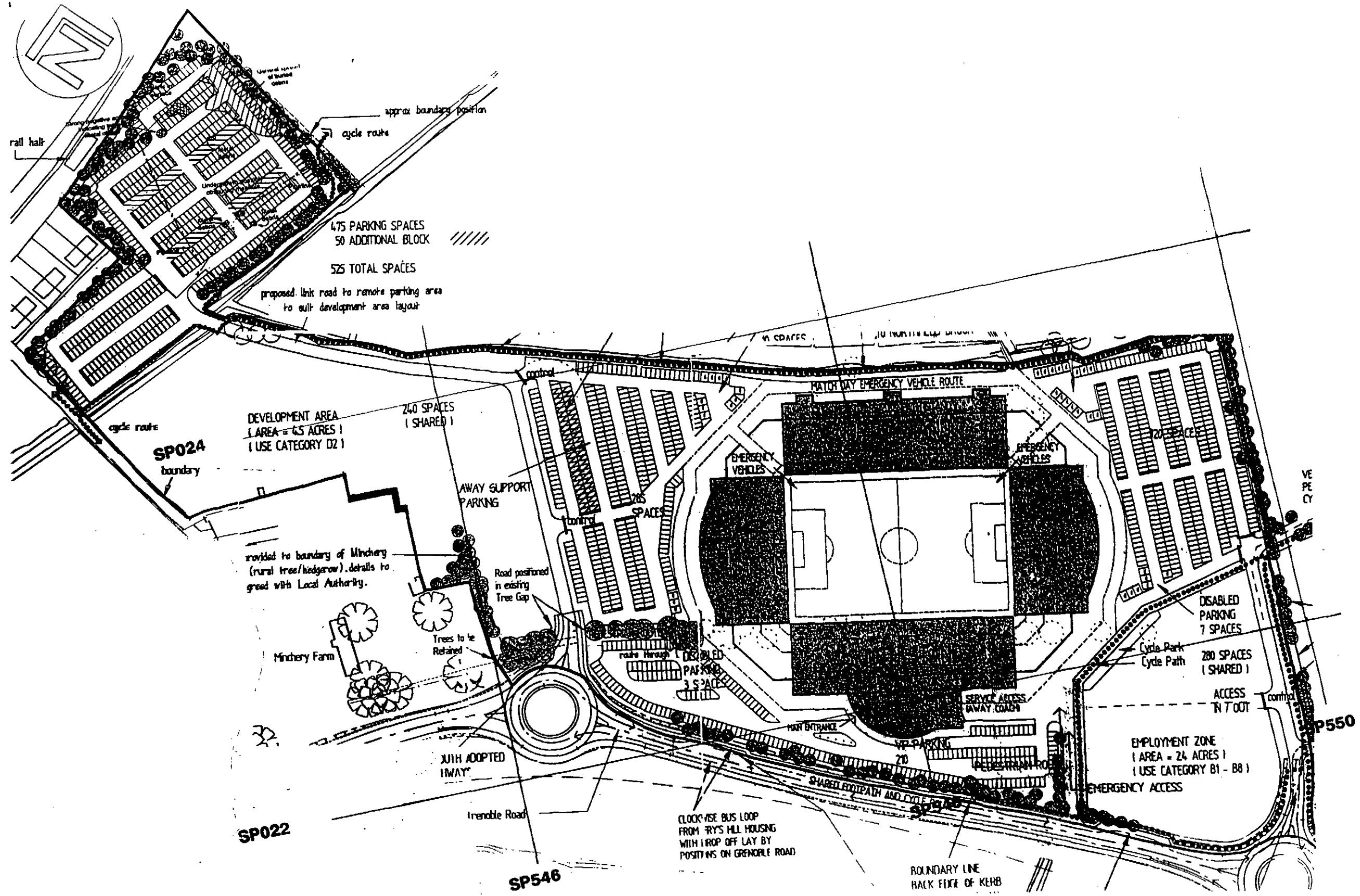
- RPSC 17 Modern Features (to the west)*
- RPSC 18 Modern Features (to the east)*
- RPSC 19 Plans of Trench 3 and 20*
- RPSC 20 Plan of Trench 24*
- RPSC 21 Plan of Trench 26*
- RPSC 22 Plans of Trenches 30, 53 and 56*
- RPSC 23 Plan of Trench 55*
- RPSC 24 Plan and Section of Kiln Trench 55*
- RPSC 25 Plan of Trench 57*
- RPSC 26 Plans of Trenches 58, 59 and 61*
- RPSC 27 Sections of Trenches 3, 5 and 6*
- RPSC 28 Sections of Trenches 17, 23 and 26*
- RPSC 29 Sections of Trenches 30 and 29/39*
- RPSC 30 Sections of Trenches 46, 55 and 52*
- RPSC 31 Sections of Trenches 56, 57 and 58*
- RPSC 32 Sections of Trenches 59 and 61*
- RPSC 33 Sections through [293] in Trench 24*
- RPSC 34 Sections of [518] in Trench 57*
- RPSC 35 Sections in Trenches 57 and 59*

Photographs

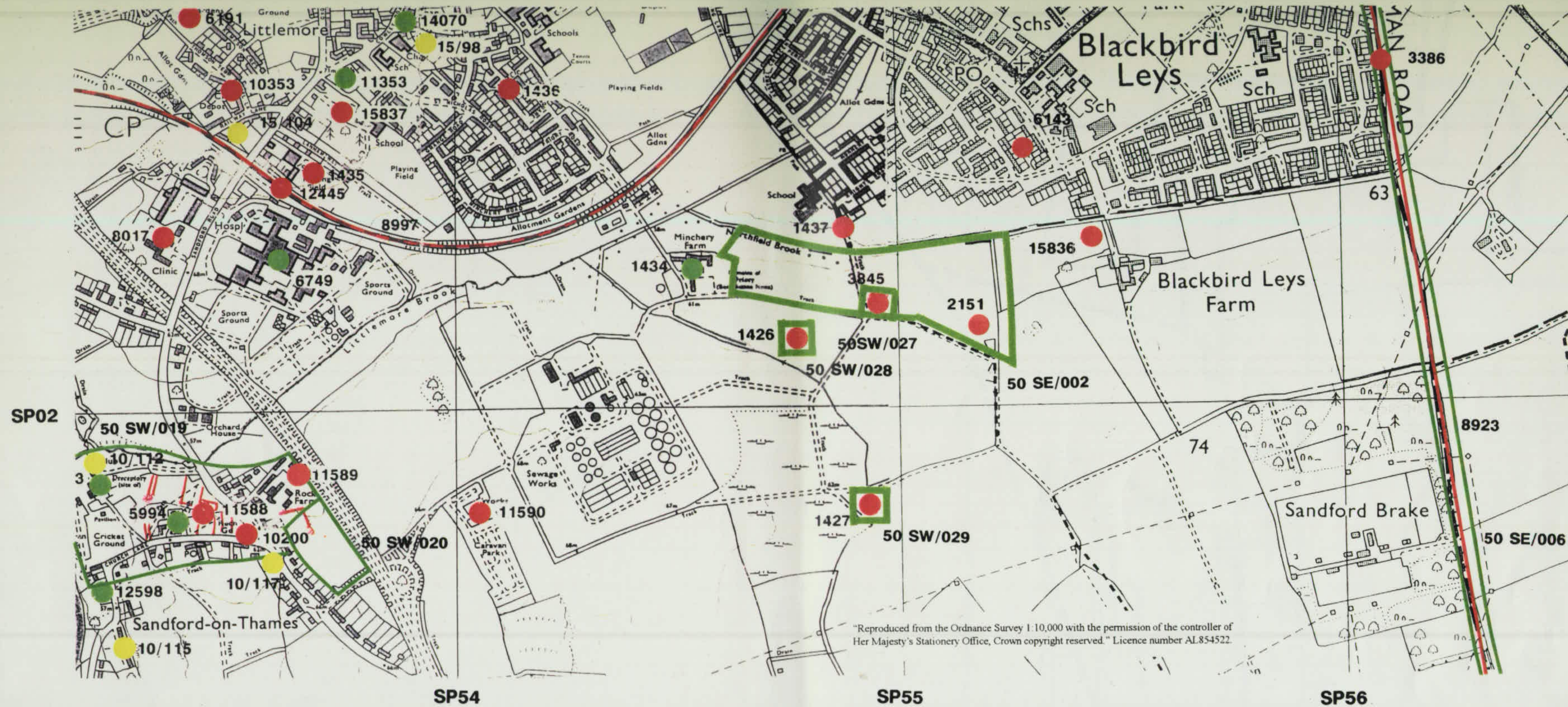
- RPSC 36 *Walls cut into Ditch [118] in Trench 20*
- RPSC 37 *Channel Feature [93] in Trench 5*
- RPSC 38 *Fire pit [293] in Trench 24, pre-excavation*
- RPSC 39 *Fire pit [293] in Trench 24, post-excavation*
- RPSC 40 *Ditch [376] in Trench 36*
- RPSC 41 *Ditch [219] in Trench 26*
- RPSC 42 *Pottery Kiln [573] in Trench 55*
- RPSC 43 *Ditch [314] and pit [312] in Trench 30*
- RPSC 44 *The excavation of enclosure ditch [583]*
- RPSC 45 *Ditch [583]*
- RPSC 46 *Pottery kiln complex in Trench 57*
- RPSC 47 *Kiln [533] and gully [539]*



project	Oxford United Football Stadium		
title	GENERAL LOCATION PLAN		
project number	R2600B	drawing number	RPSC 1
scale	1:25,000	date	March 1996









project	Oxford United Football Stadium		
title	PROPOSED DEVELOPMENT		
project number	R2600B	drawing number	RPSC 2
scale	1:2000	date	March 1996



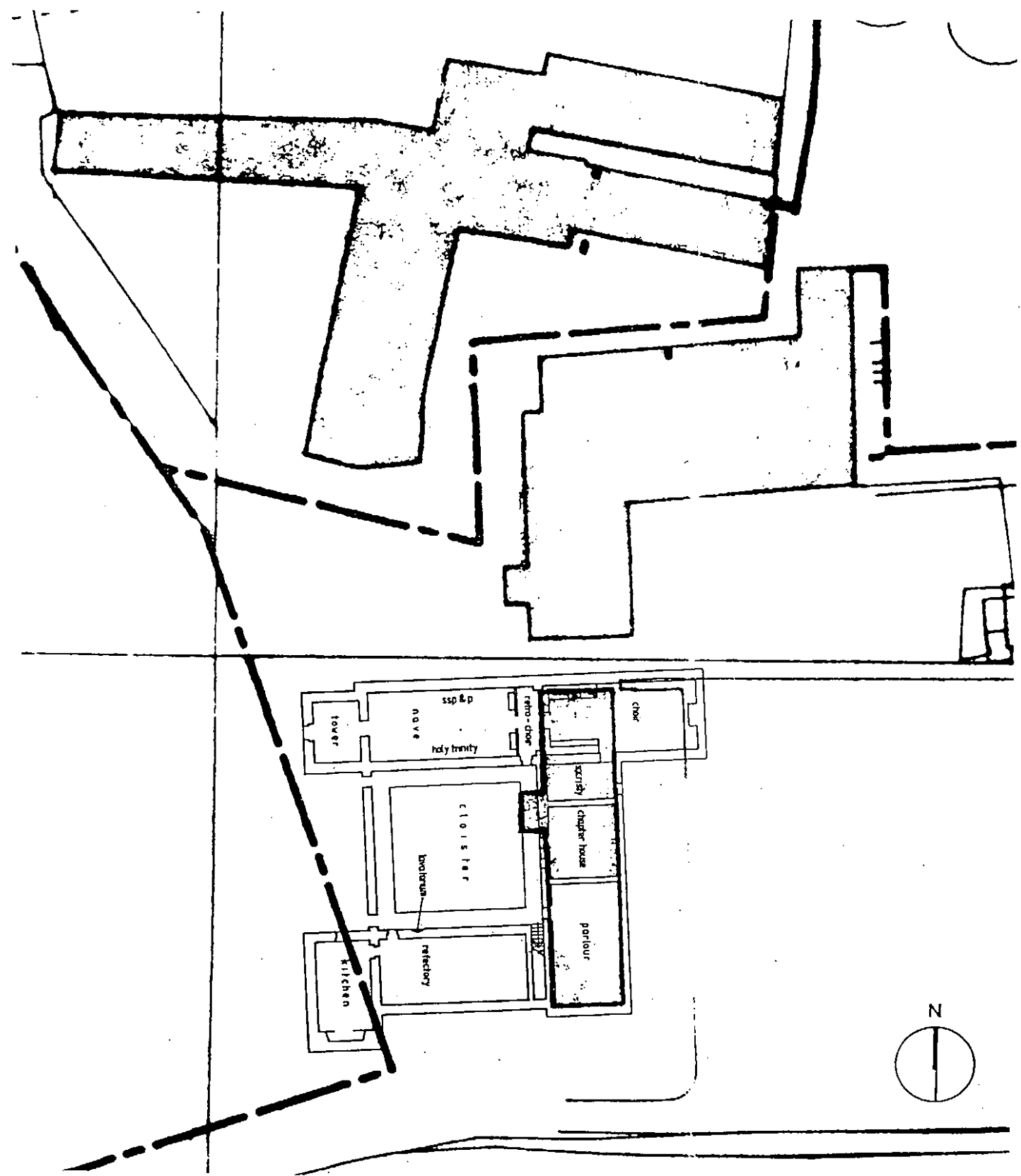
"Reproduced from the Ordnance Survey 1:10,000 with the permission of the controller of Her Majesty's Stationery Office, Crown copyright reserved." Licence number AL854522.

Key:

-  Primary Record Number (PRN)
-  Linear PRN
-  PRN and Listed Building
-  Listed Building
-  Aerial Photograph Crop Marks
-  Constraint Areas



project		Oxford United Football Stadium	
title		CULTURAL HERITAGE SITES	
project number	R2600B	drawing number	RPSC 3
scale	1:10,000	date	March 1996

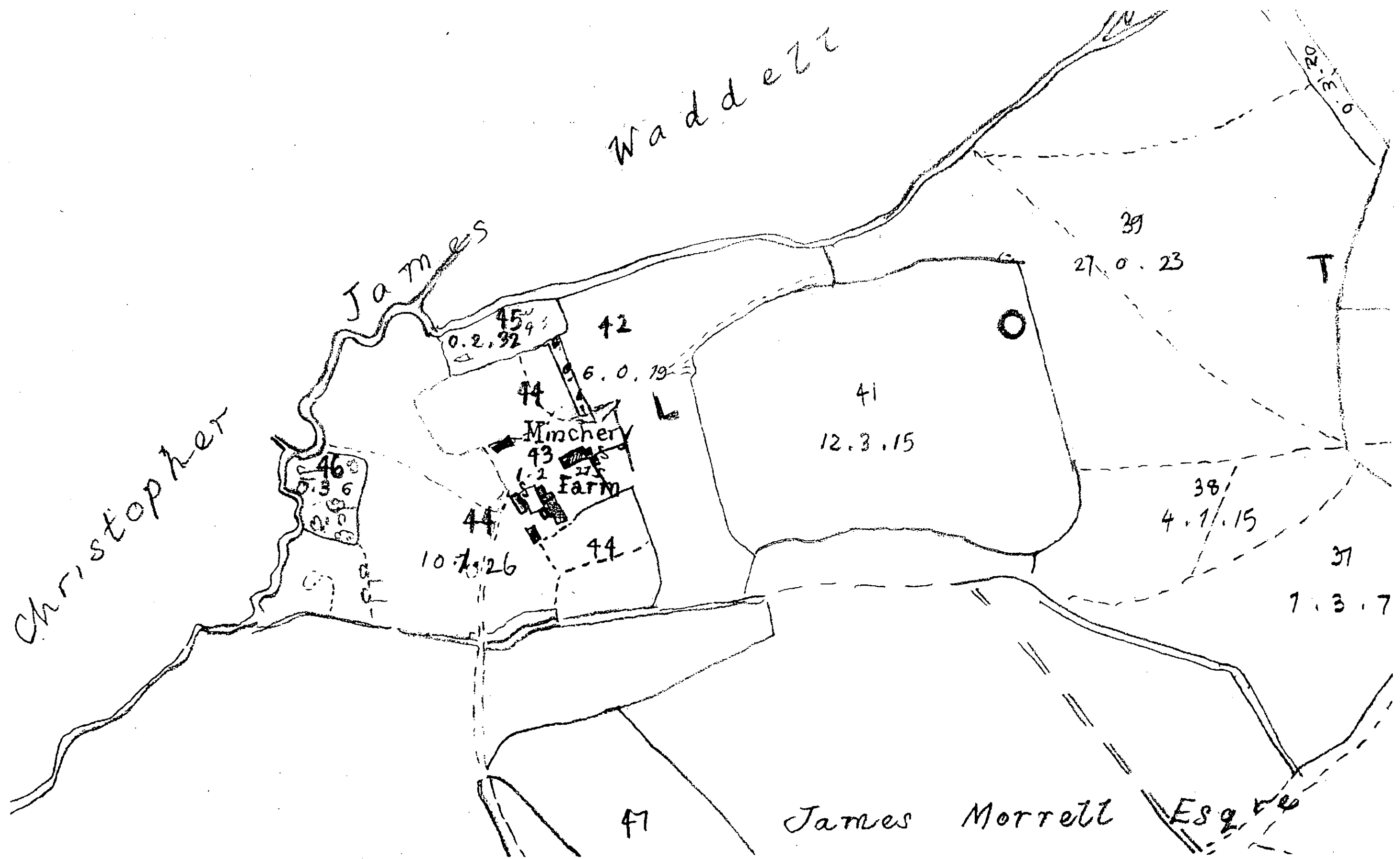


project
Oxford United Football Stadium

title
Minchery Farm

project number R2600B drawing number RPSC 4

scale 1:500 date March 1996



project	Oxford United Football Stadium		
title	1849 ESTATE MAP		
project number	R2600B	drawing number	RPSC 5
scale	not to scale	date	March 1996

47

48
WIFFLEY
(Det. N°9)
(Ind.)

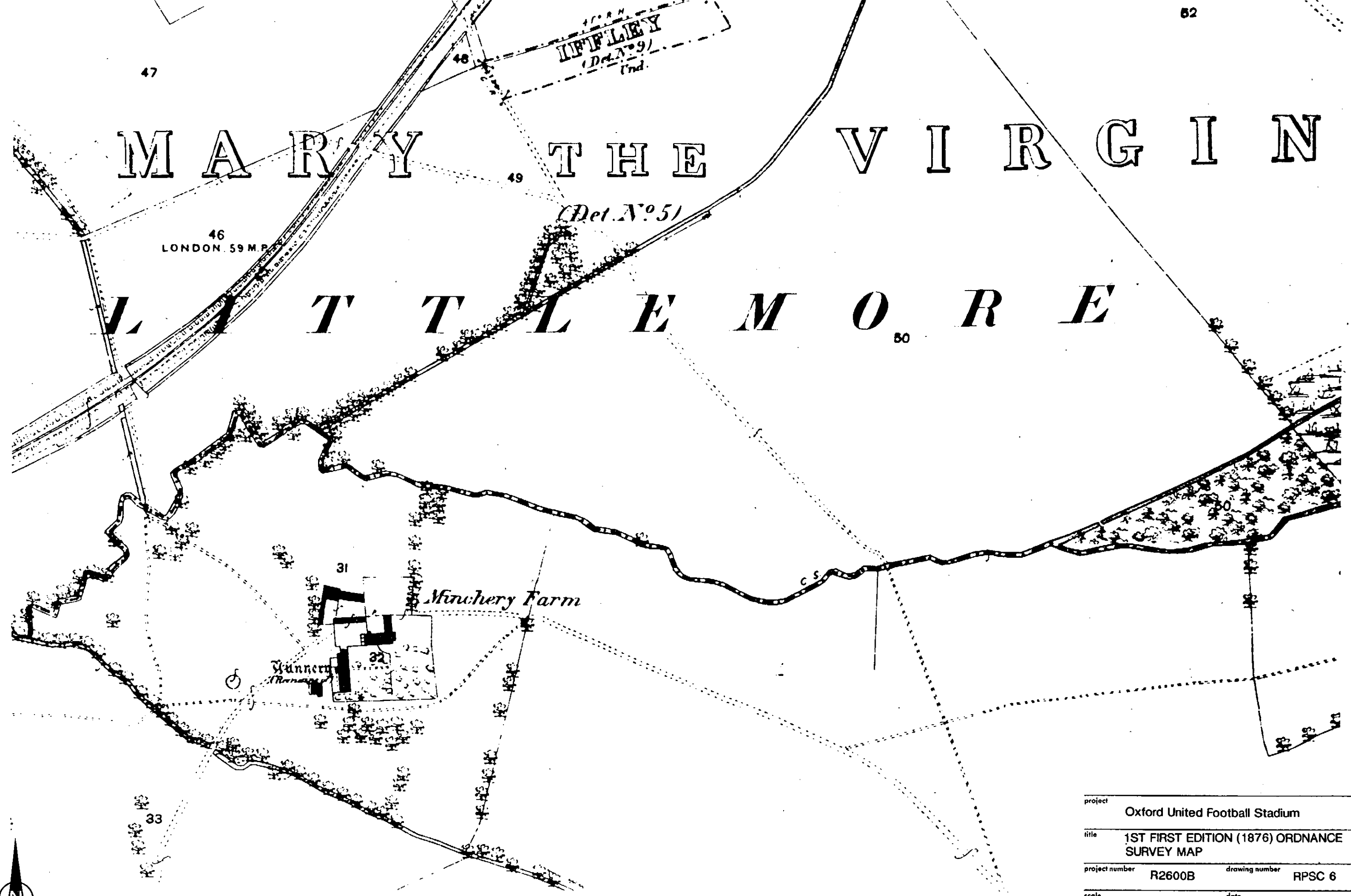
MARY THE VIRGIN

49
(Det. N°5)

46
LONDON. 59 M.P.

WITTEMORE

50

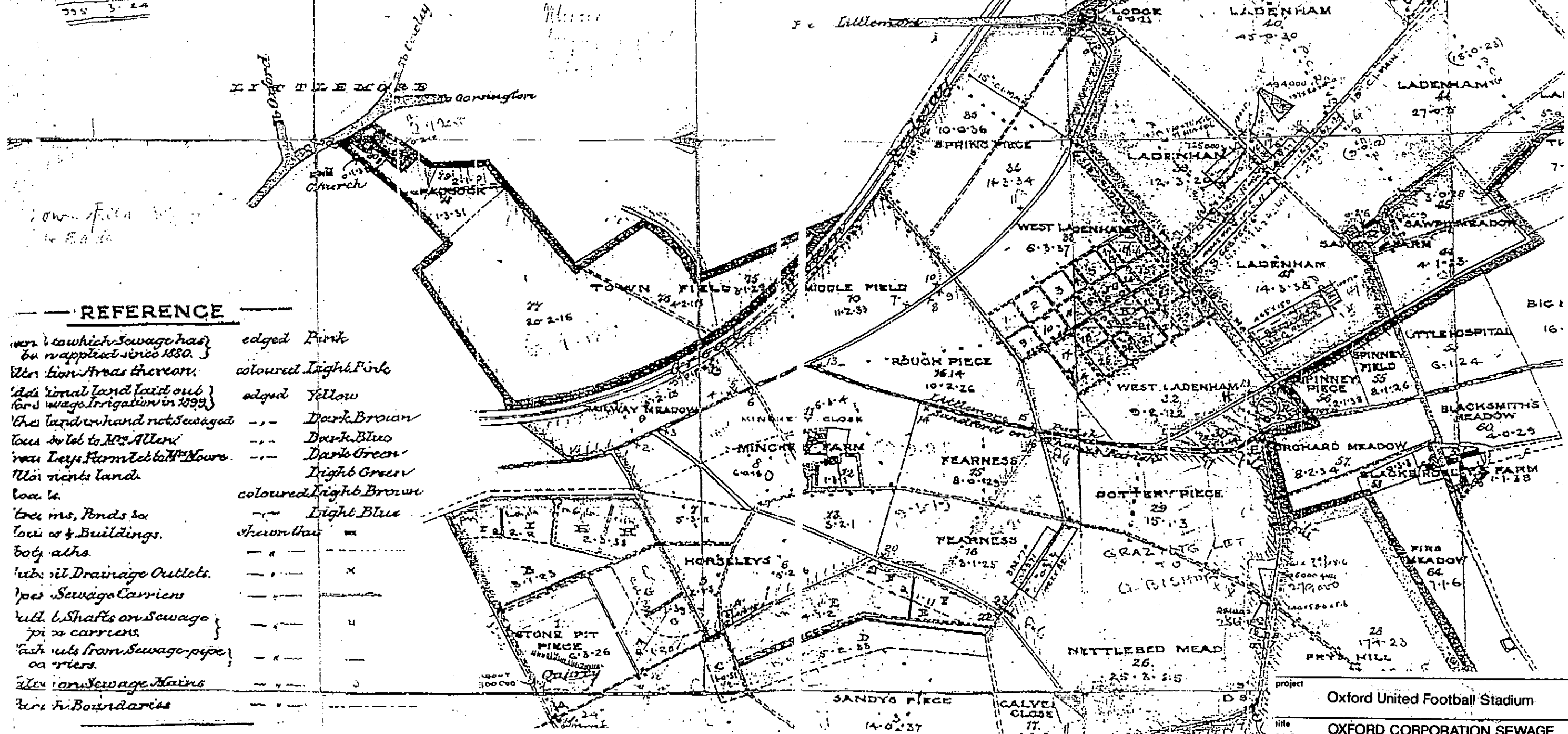


project	Oxford United Football Stadium		
title	1ST FIRST EDITION (1876) ORDNANCE SURVEY MAP		
project number	R2600B	drawing number	RPSC 6
scale	not to scale	date	March 1996

OXFORD CORPORATION SEWAGE FARM & C.

1899.

Gi nop 344.2.1
 56.3.54
 102.3.3
 2.12. The Grange
 153.2.17. Grays
 314.1.25. includes all buildings, roads, etc.
 19.5.7 (17.5.16 + 1.14.0.3)
 3.1.3. 2 alterations
 3.24

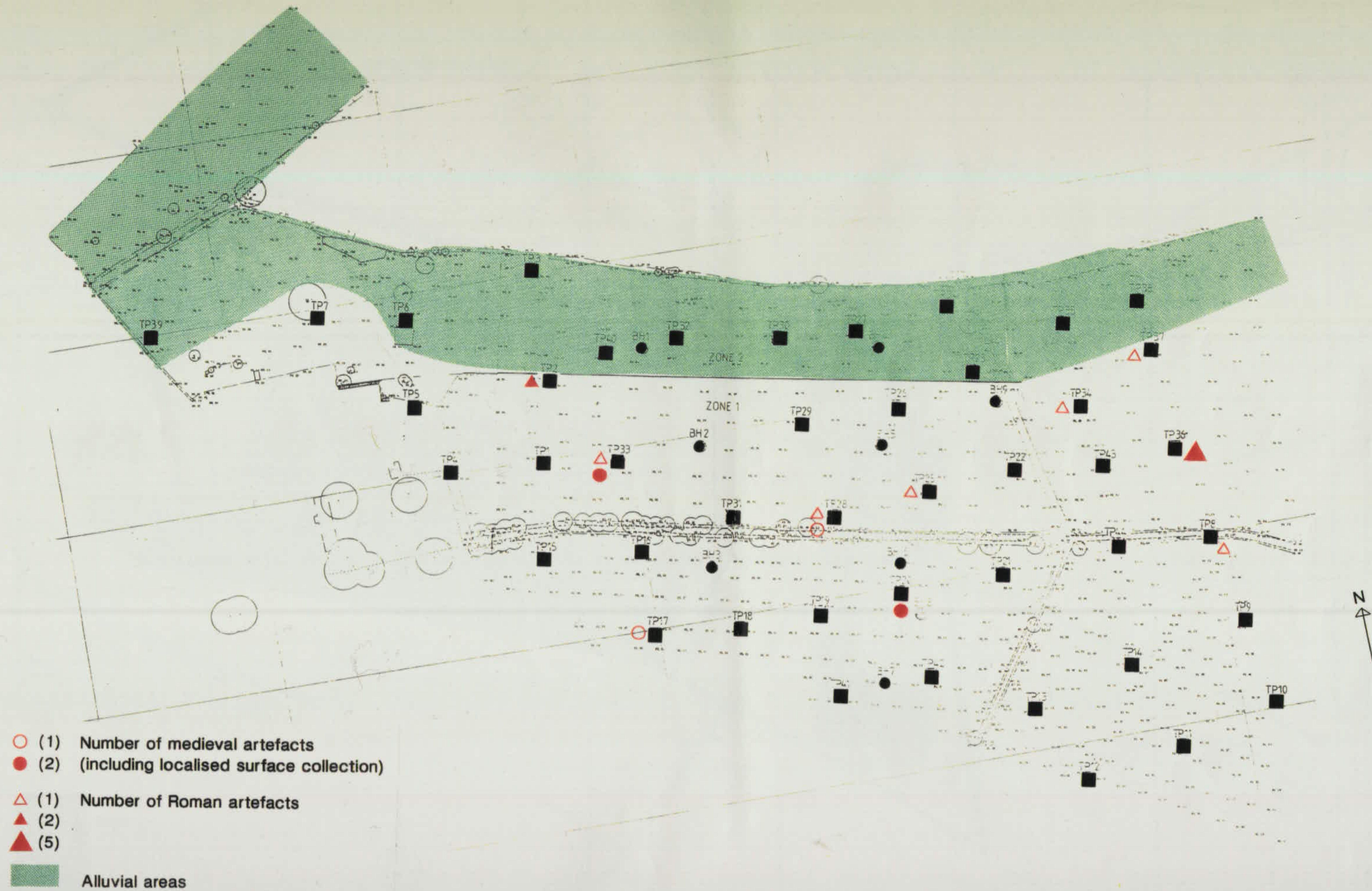


REFERENCE

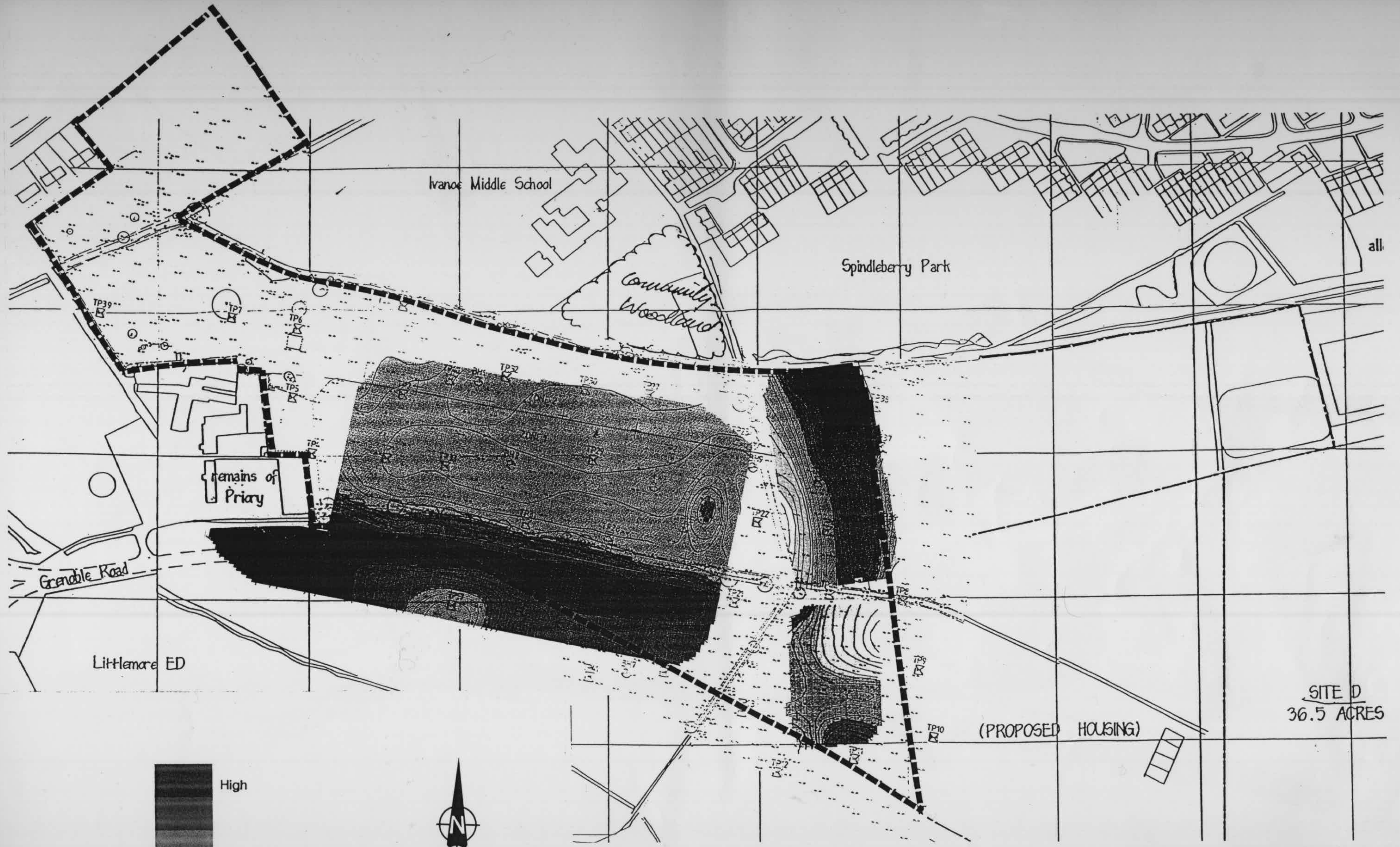
lines to which Sewage has been applied since 1880.	edged Pink
lines on Areas thereon.	coloured Light Pink
lines on land laid out for Sewage Irrigation in 1899.	edged Yellow
lines on land not Sewaged.	Dark Brown
lines on land to Mr. Allen's Farm.	Dark Blue
lines on land to Mr. Howes.	Dark Green
lines on land.	Light Green
lines on roads, Ponds & Trenches & Buildings.	coloured Light Brown
lines on roads.	Light Blue
lines on Drainage Outlets.	—
lines on Sewage Carriers.	—
lines on Shafts or Sewage pits or carriers.	X
lines on Sewage-pipes or carriers.	—
lines on Sewage Mains.	—
lines on Boundaries.	—

project Oxford United Football Stadium
 title OXFORD CORPORATION SEWAGE FARM MAP (1899)
 project number R2600B drawing number RPSC 7
 scale not to scale date March 1996






project	Oxford United Football Stadium		
title	TEST PIT LOCATIONS AND GEOLOGY		
project number	R2600B	drawing number	RPSC 8
scale	1:2500	date	March 1996



SITE D
36.5 ACRES



project	Oxford United Football Stadium		
title	MAGNETIC SUSCEPTIBILITY SURVEY RESULTS		
project number	R2600B	drawing number	RPSC 9
scale	1:2,500	date	March 1996



project	Oxford United Football Stadium		
title	MAGNETOMETER SURVEY AND EVALUATION TRENCH LOCATIONS		
project number	R2600B	drawing number	RPSC 10
scale	1:2000	date	March 1996

project
OXFORD UNITED FOOTBALL CLUB STADIUM

title
Location of Evaluation Trenches, Site Bench
Marks (SBMs) and Archaeological Sites

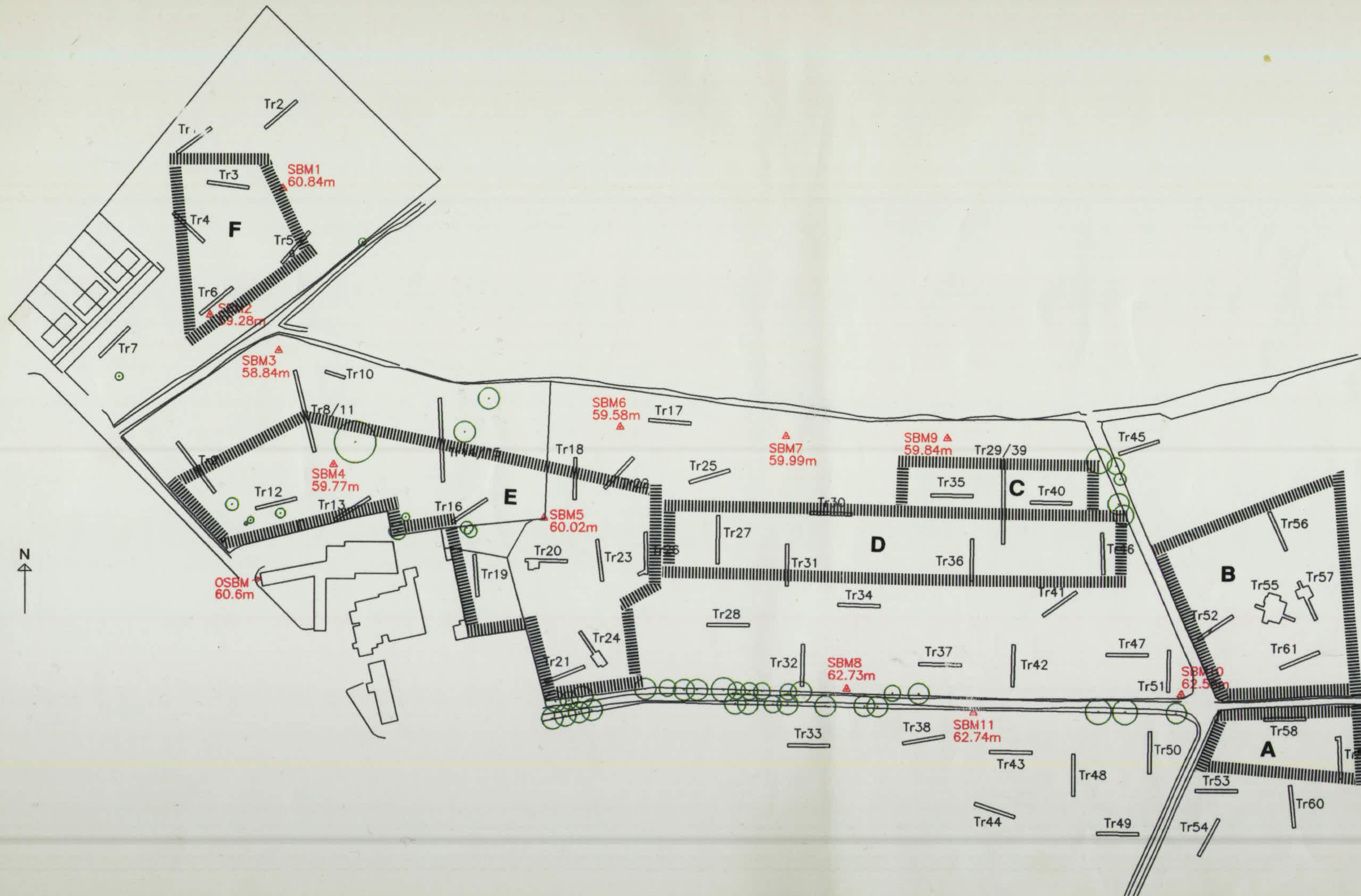
project number
R2600B

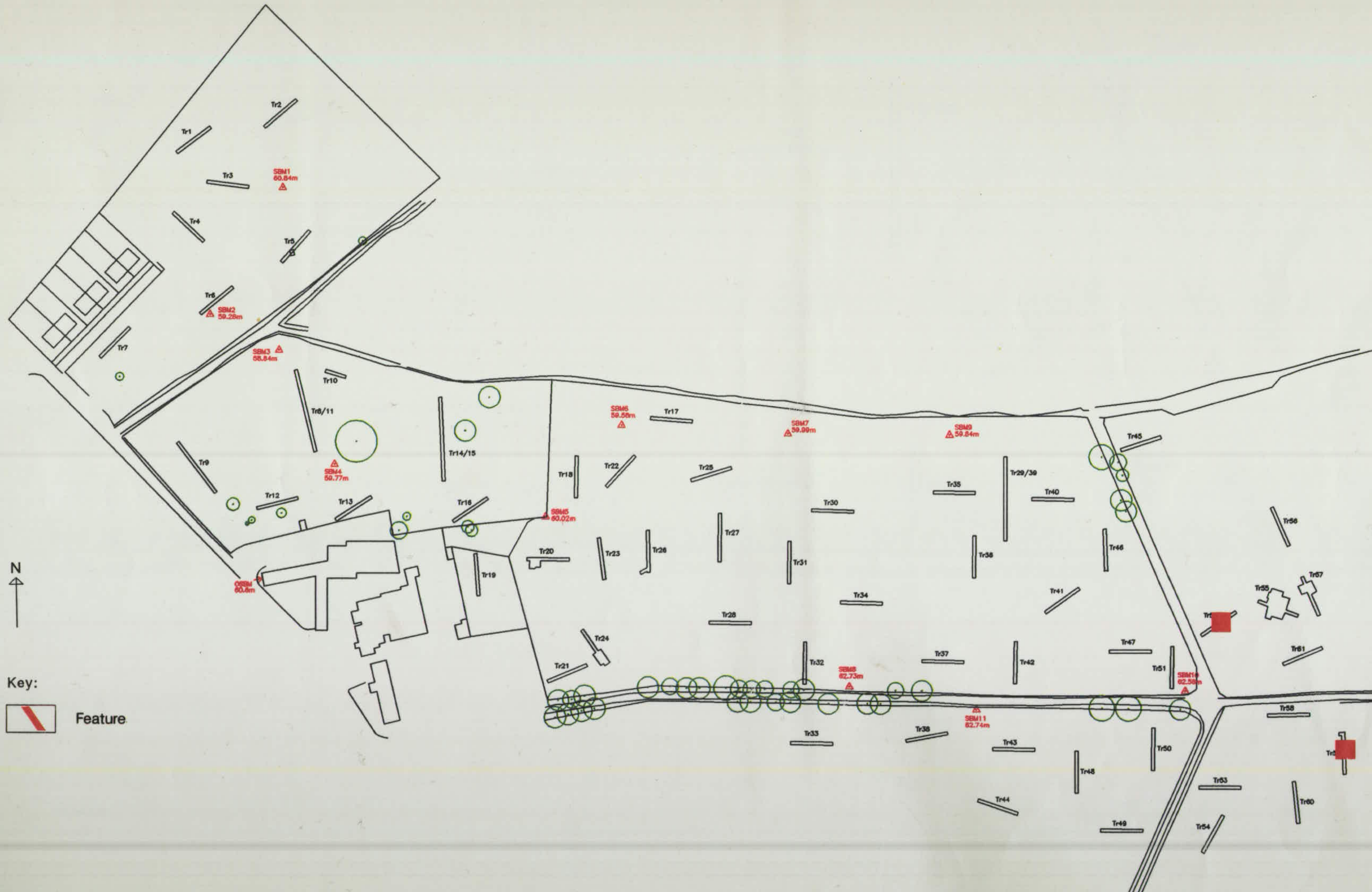
drawing number
RPSC 11

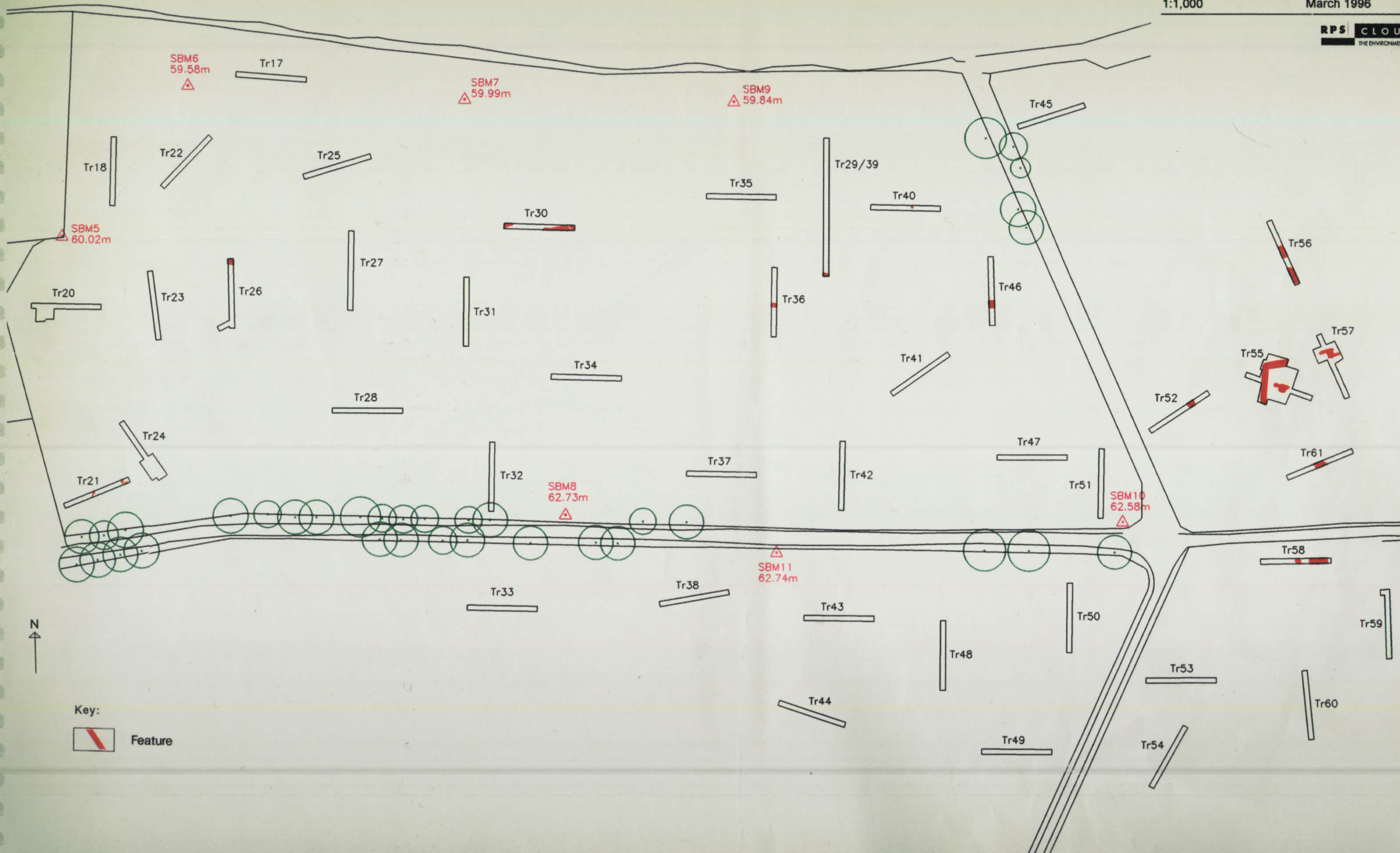
scale
1:2,000

date
March 1996

RPS CLOUSTON
THE ENVIRONMENTAL CONSULTANCY








Key:
 Feature






Key:
 Feature

project	
OXFORD UNITED FOOTBALL CLUB STADIUM	
title	
Post Medieval Features (to the West)	
project number	drawing number
R2600B	RPSC 15
scale	date
1:1,000	March 1996

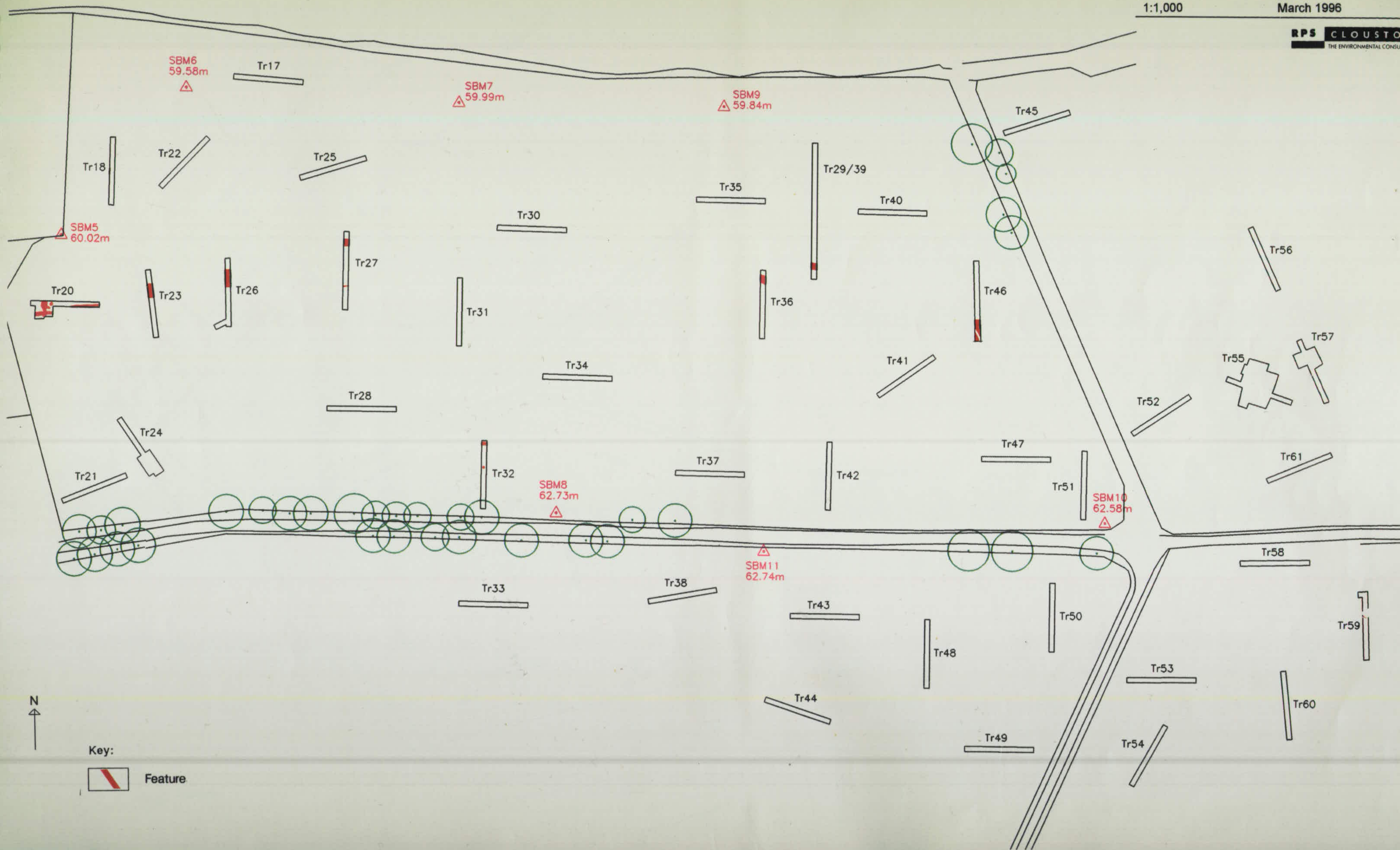
RPS CLOUSTON
THE ENVIRONMENTAL CONSULTANCY



Key:
 Feature

project
OXFORD UNITED FOOTBALL CLUB STADIUM
 title
Post Medieval Features (to the East)
 project number
R2600B
 drawing number
RPSC 16
 scale
1:1,000
 date
March 1996

RPS CLOUSTO
 THE ENVIRONMENTAL CONSULTANTS

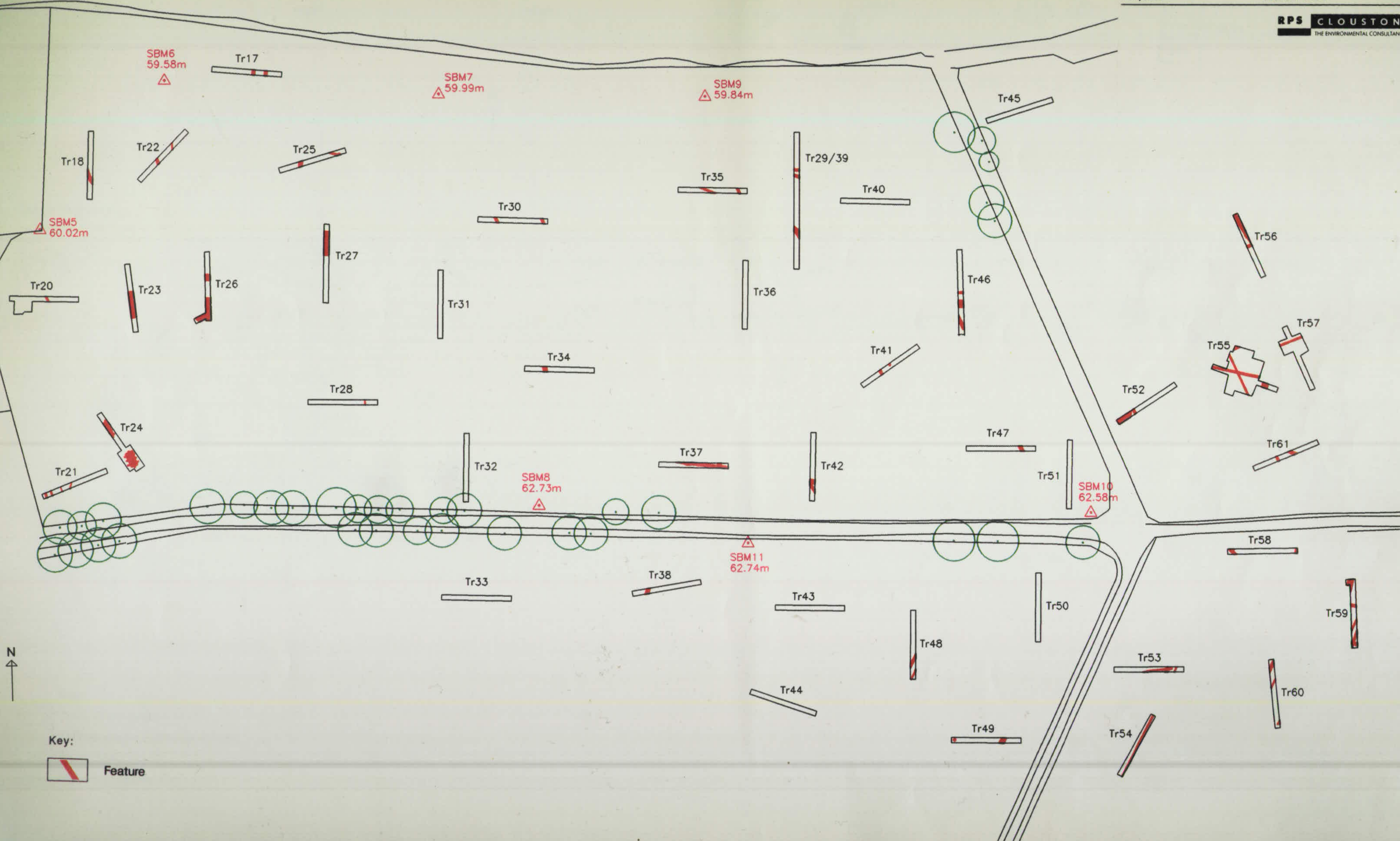


project
OXFORD UNITED FOOTBALL CLUB STADIUM
 title
Modern Features (to the West)
 project number R2600B drawing number RPSC 17
 scale 1:1,000 date March 1996



Key:
 Feature

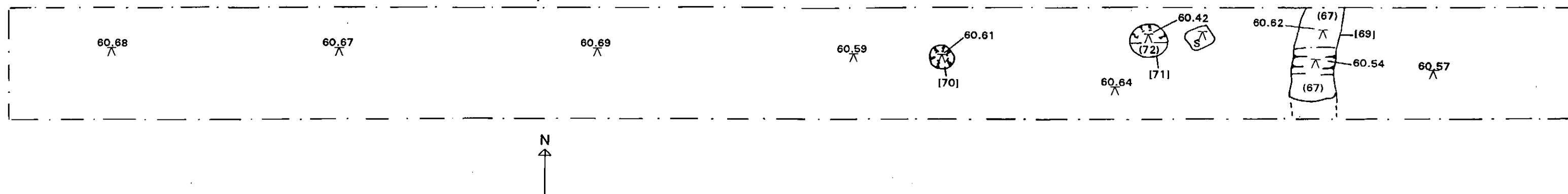




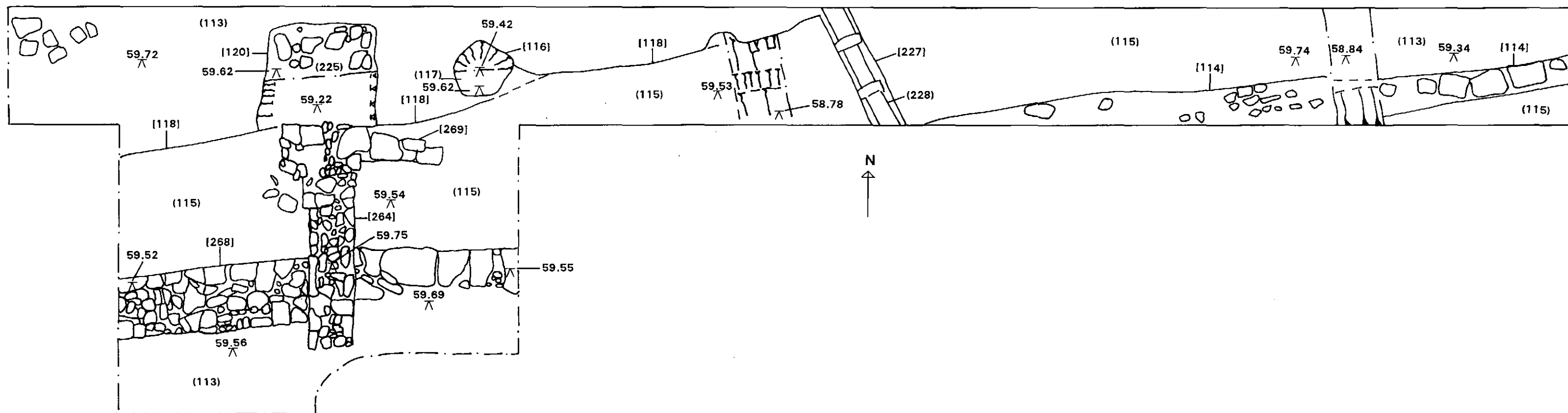
Key:
Feature





OXFORD UNITED FOOTBALL CLUB STADIUM 1996

Plan of Trench 3



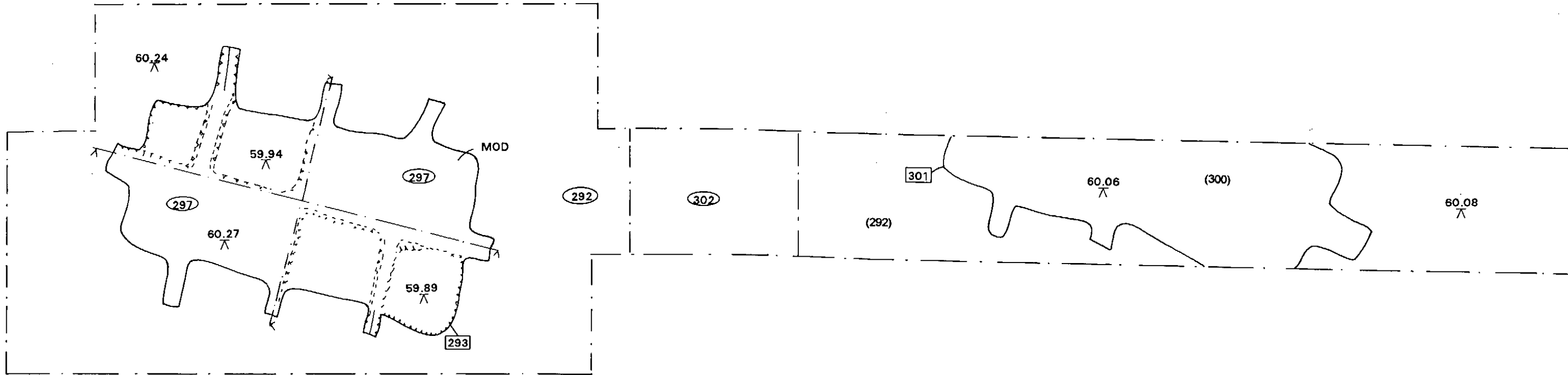
Plan of Trench 20







- Key
-  Limit of excavation
 -  Metres above ordnance datum
 -  Fill or layer
 -  Cut of a feature

project	Oxford United Football Stadium		
title	Trench 3 and 20		
project number	R2600B	drawing number	RPSC 19
scale	1:50	date	March 1996

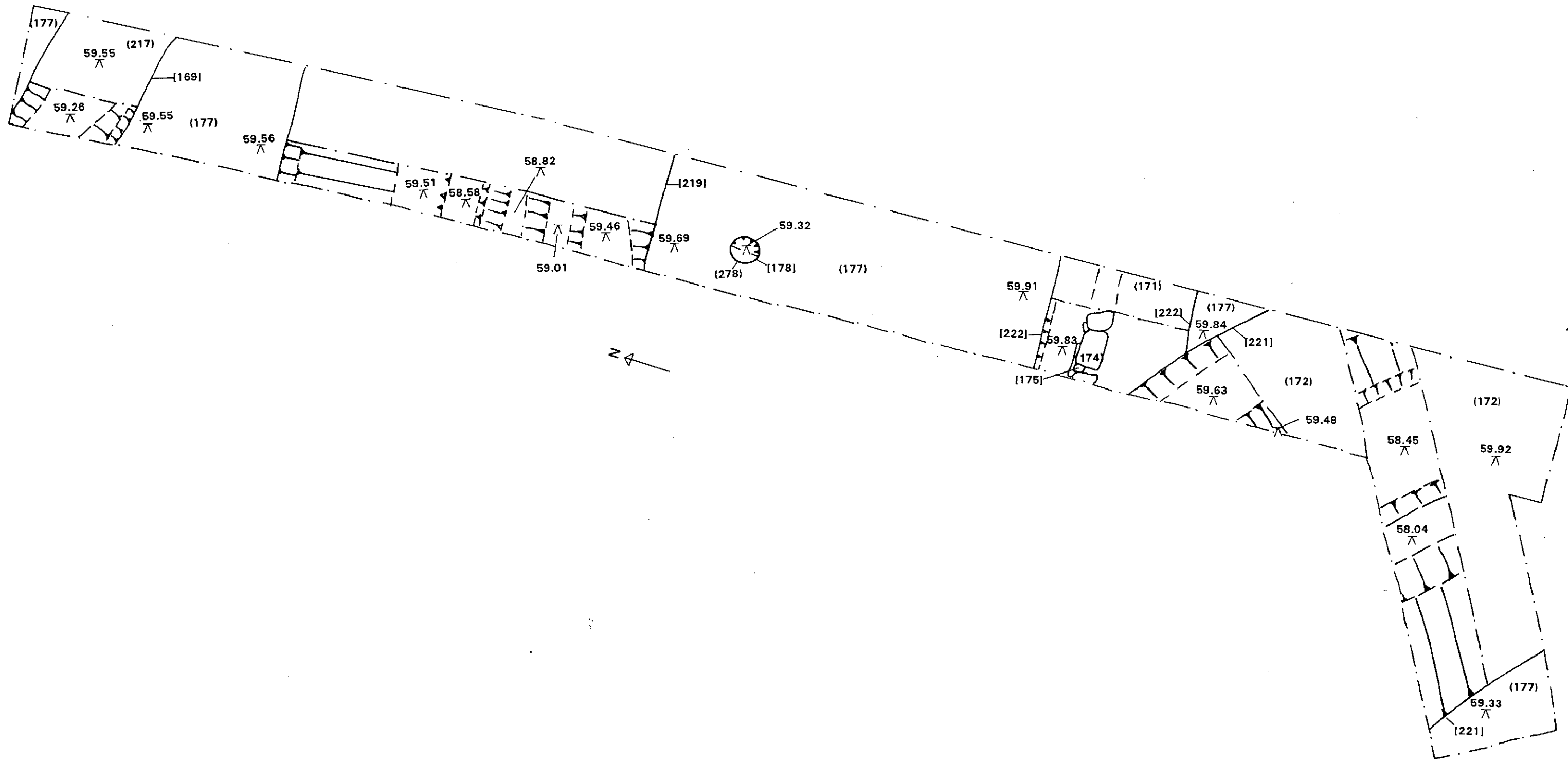
Trench 24







- Key
-  Limit of excavation
 -  Metres above ordnance datum
 -  (1) Fill or layer
 -  [2] Cut of a feature

project		Oxford United Football Stadium	
title		Trench 24	
project number	R2600B	drawing number	RPSC 20
scale	1:50	date	March 1996

OXFORD UNITED FOOTBALL CLUB STADIUM 1996



Key

-  Limit of excavation
-  Metres above ordnance datum
-  Fill or layer
-  Cut of a feature

project
Oxford United Football Stadium

title
Trench 26

project number
R2600B

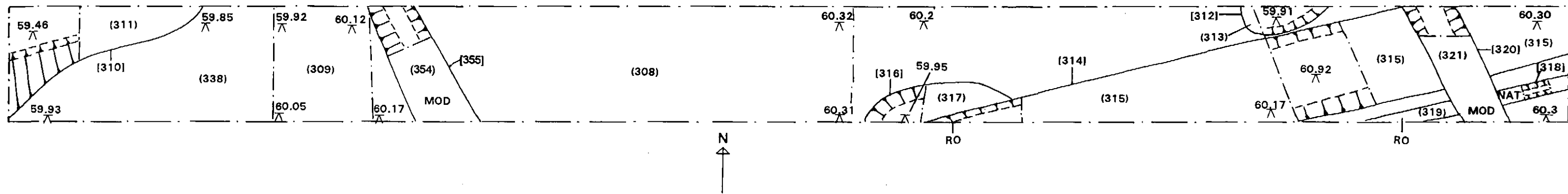
drawing number
RPSC 21

scale
1:50

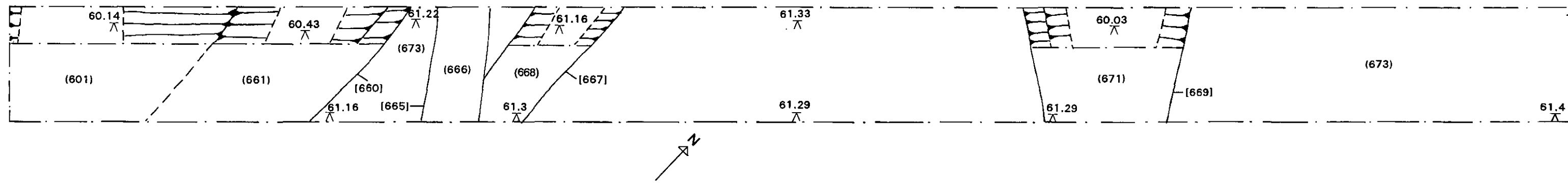
date
March 1996

OXFORD UNITED FOOTBALL CLUB STADIUM 1996

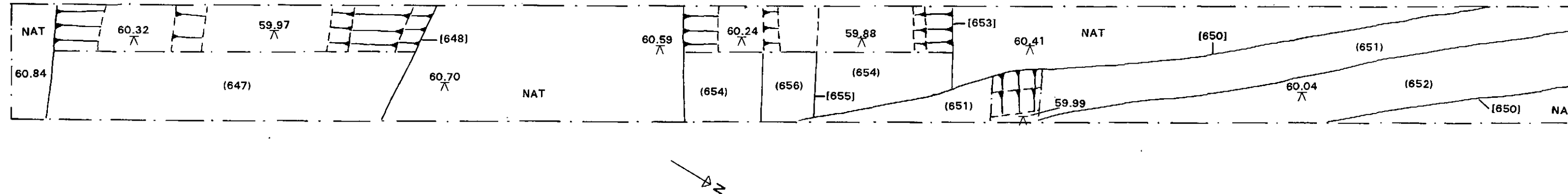
Trench 30







Trench 52



Trench 56



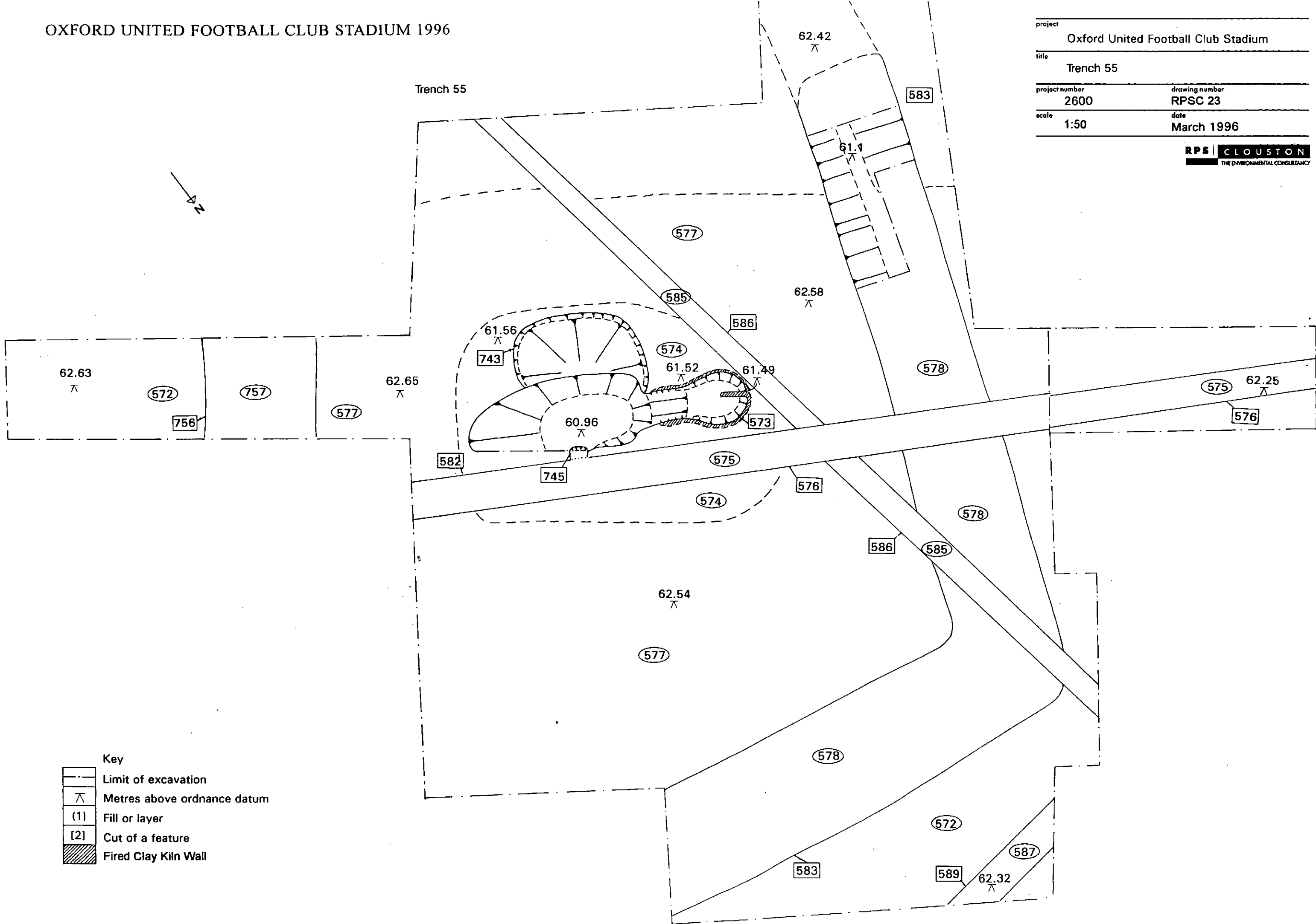
- Key
-  Limit of excavation
 -  Metres above ordnance datum
 -  (1) Fill or layer
 -  [2] Cut of a feature

project	Oxford United Football Stadium		
title	Trench 30, 52 and 56		
project number	R2600B	drawing number	RPSC 22
scale	1:50	date	March 1996

OXFORD UNITED FOOTBALL CLUB STADIUM 1996

project	Oxford United Football Club Stadium	
title	Trench 55	
project number	2600	drawing number RPSC 23
scale	1:50	date March 1996

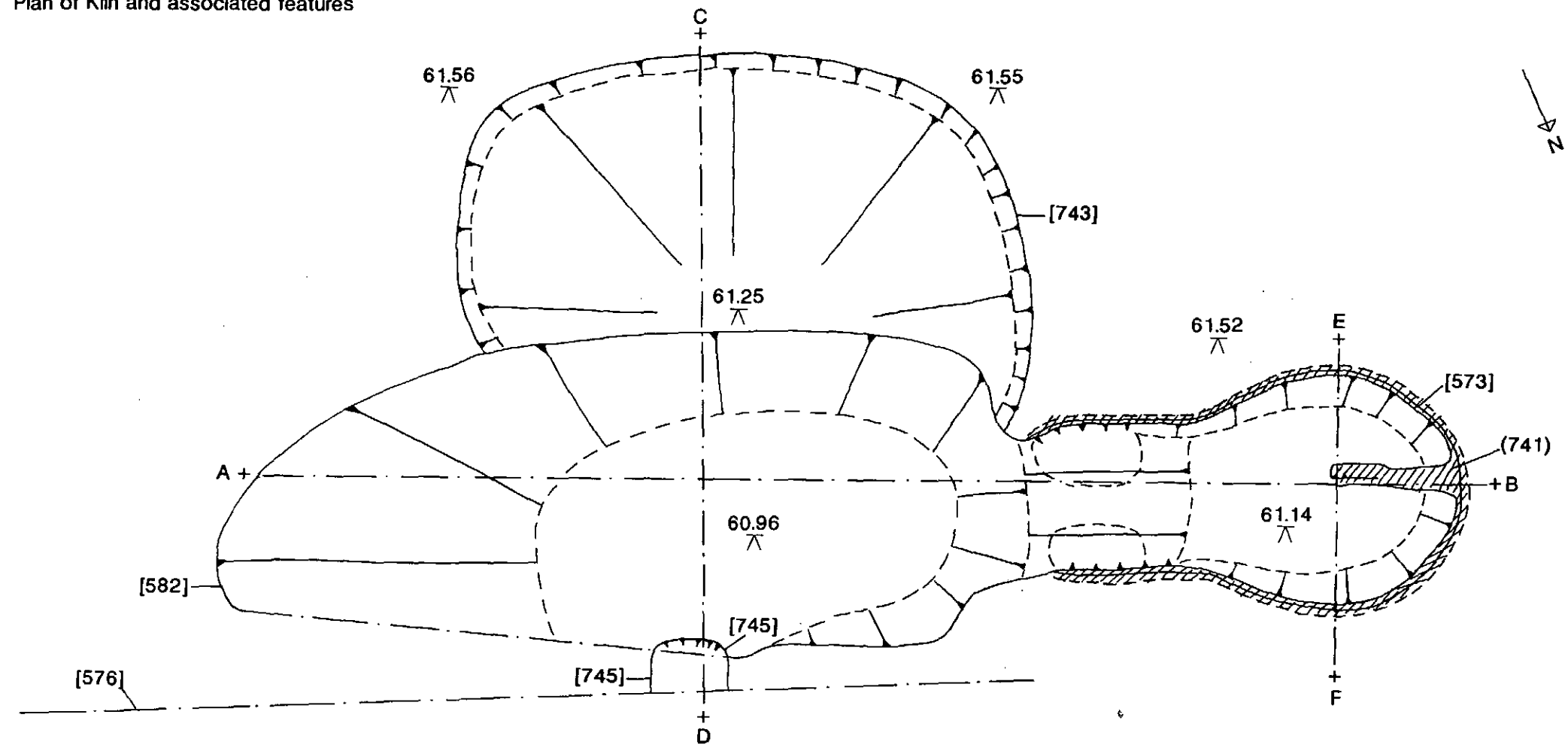
RPS | CLOUSTON
THE ENVIRONMENTAL CONSULTANCY



Key

	Limit of excavation
	Metres above ordnance datum
	Fill or layer
	Cut of a feature
	Fired Clay Kiln Wall

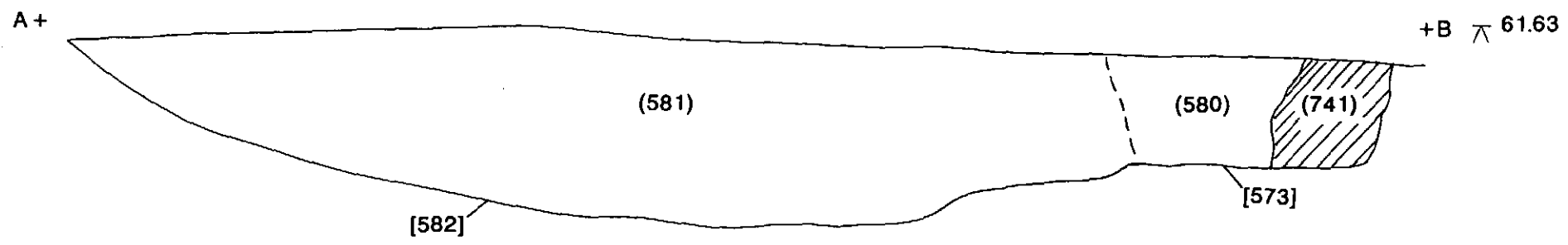
Plan of Kiln and associated features



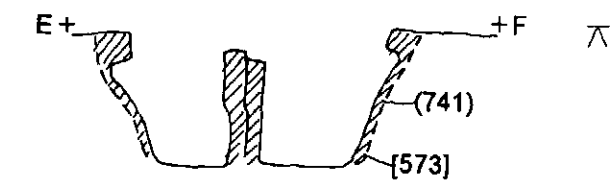
Key

	Limit of excavation
	Metres above ordnance datum
	Fill or layer
	Cut of a feature
	Fired Clay Kiln Wall

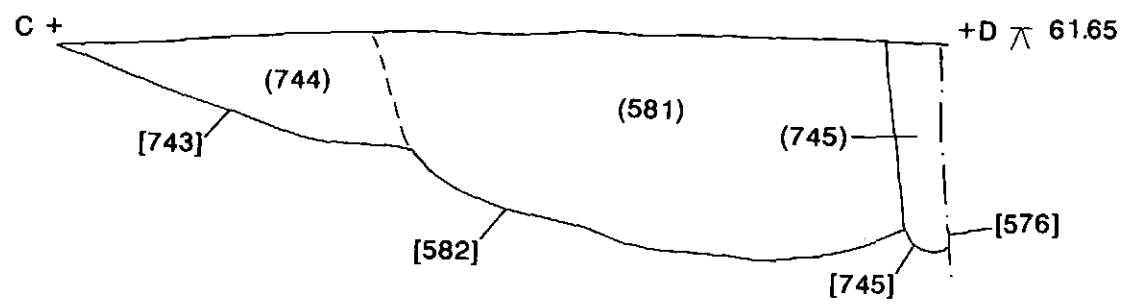
North Facing Section of Kiln and Stokehole



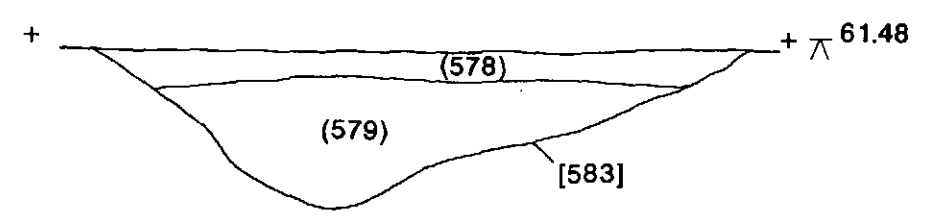
East Facing Section of Kiln Chamber



East Facing Section of 743, 582 and 745



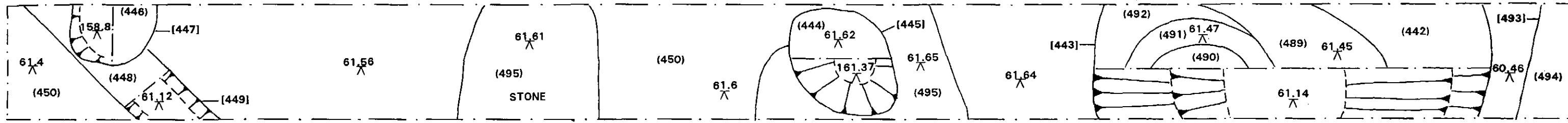
North Facing Section of 583



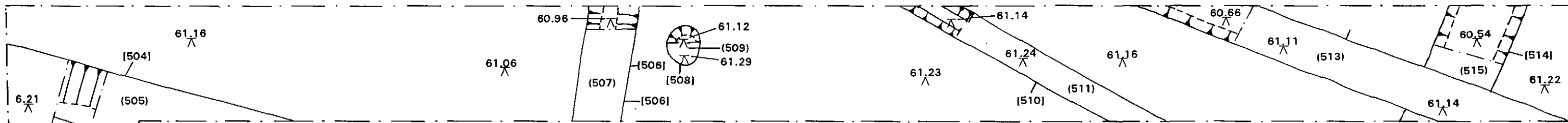
project	Oxford United Football Stadium		
title	Plan and Section of Kiln Trench 55		
project number	R2600B	drawing number	RPSC 24
scale	1:20	date	March 1996

OXFORD UNITED FOOTBALL CLUB STADIUM 1996

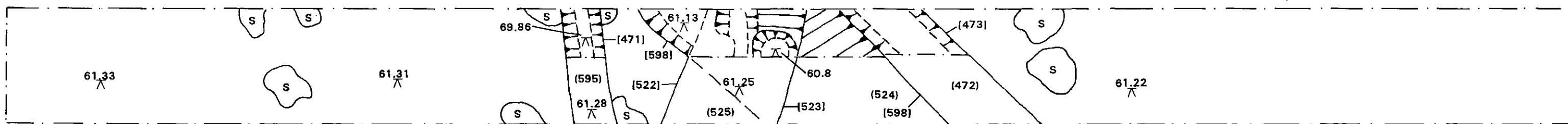
Trench 58



Trench 59



Trench 61

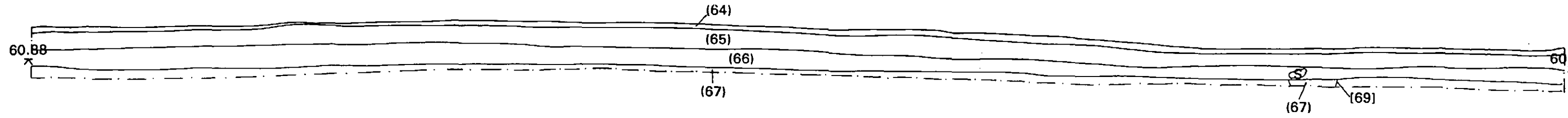


- Key
- Limit of excavation
 - Metres above ordnance datum
 - Fill or layer
 - Cut of a feature

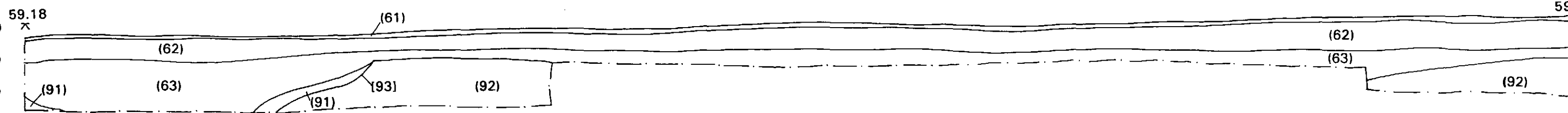
project	Oxford United Football Stadium		
title	Trench 58, 59 and 61		
project number	R2600B	drawing number	RPSC 26
scale	1:50	date	March 1996

OXFORD UNITED FOOTBALL CLUB STADIUM 1996

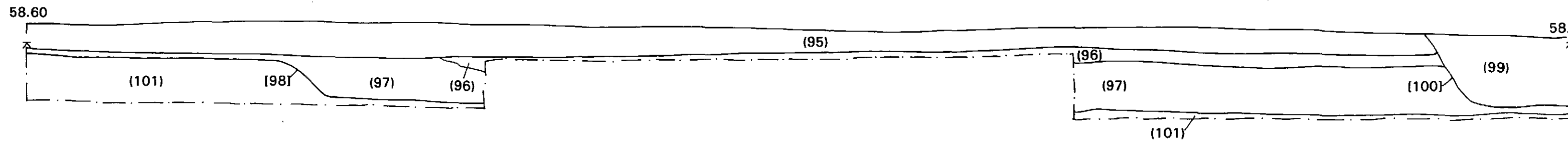
South West Facing Section of Trench 3



South East Facing Section of Trench 5



North West Facing Section of Trench 6



Key

	Limit of excavation
	Metres above ordnance datum
	Fill or layer
	Cut of a feature

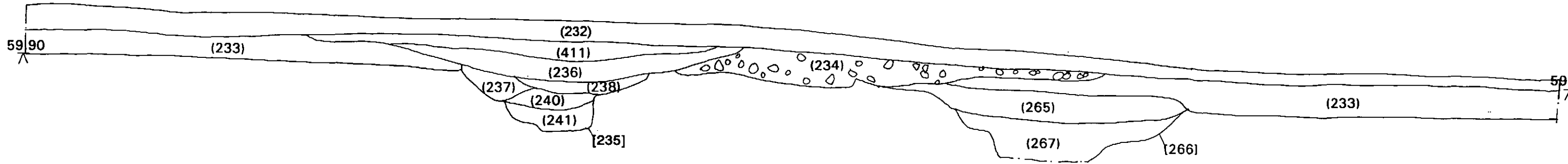
project	
Oxford United Football Stadium	
title	
Sections of Trenches 3, 5 and 6	
project number	drawing number
R2600B	RPSC 27
scale	date
1:50	March 1996

OXFORD UNITED FOOTBALL CLUB STADIUM 1996

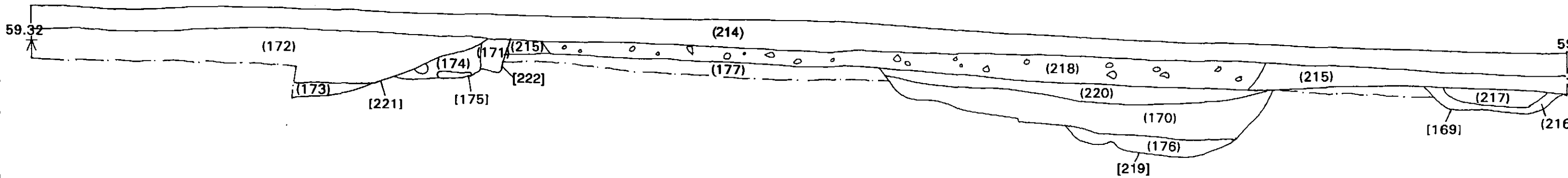
South Facing Section of Trench 17







East Facing Section of Trench 23



East Facing Section of Trench 26

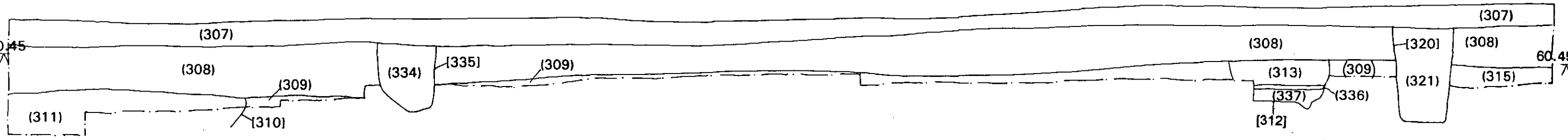


- Key
-  Limit of excavation
 -  Metres above ordnance datum
 -  Fill or layer
 -  Cut of a feature

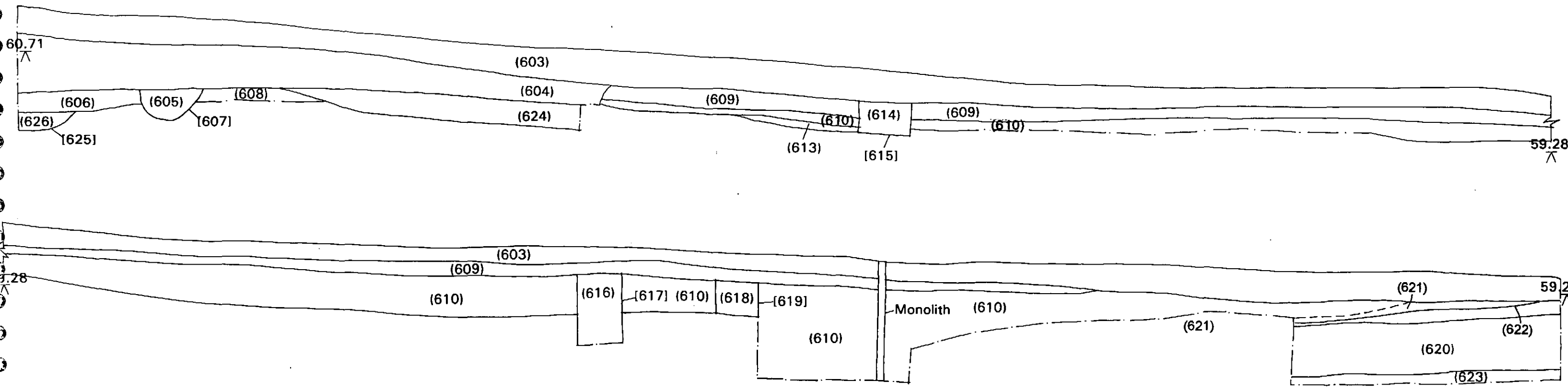
project	
Oxford United Football Stadium	
title	
Sections of Trenches 17, 23 and 26	
project number	drawing number
R2600B	RPSC 28
scale	date
1:50	March 1996

OXFORD UNITED FOOTBALL CLUB STADIUM 1996

South Facing Section of Trench 30



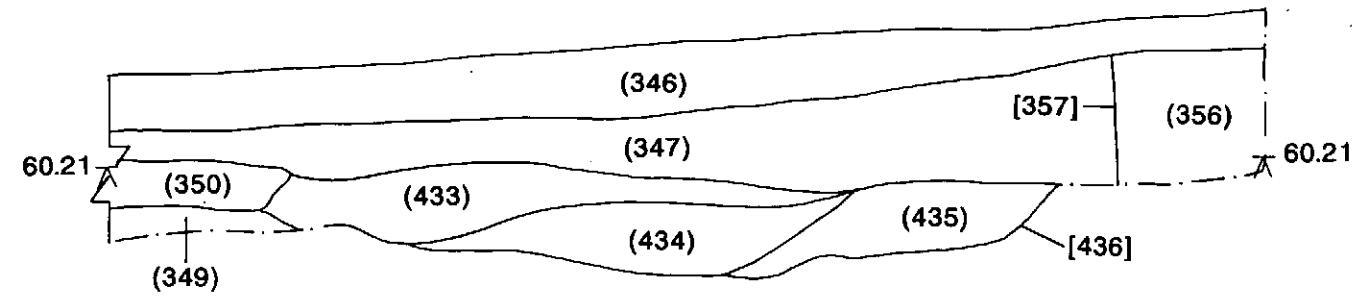
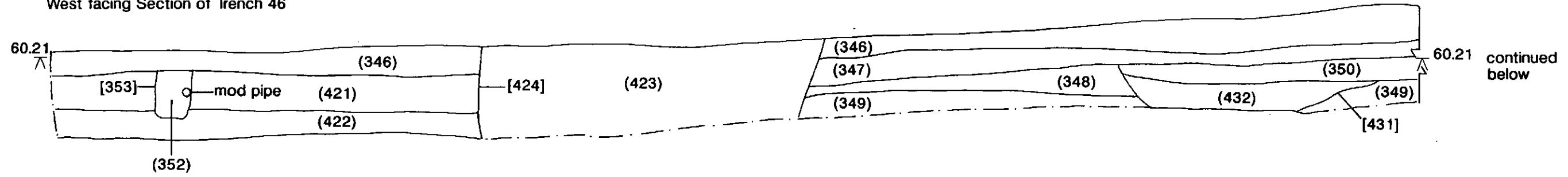
East Facing Section of Trench 29/39



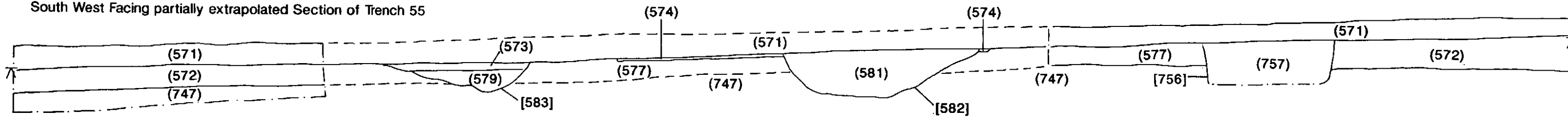
- Key
- Limit of excavation
 - Metres above ordnance datum
 - Fill or layer
 - Cut of a feature

project	
Oxford United Football Stadium	
title	
Sections of Trenches 30 and 29/39	
project number	drawing number
R2600B	RPSC 29
scale	date
1:20	March 1996


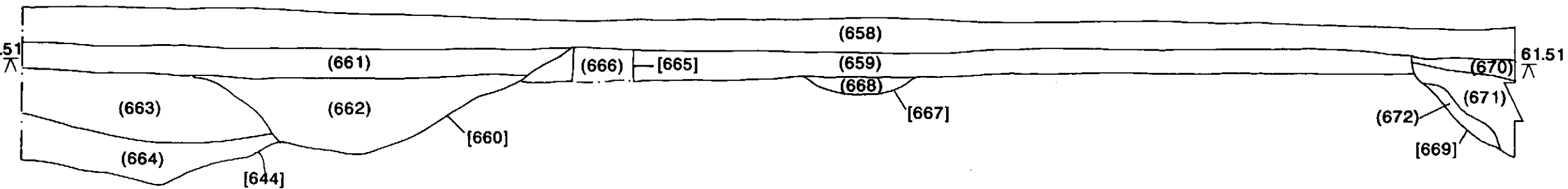
West facing Section of Trench 46



South West Facing partially extrapolated Section of Trench 55



South East Facing Section of Trench 52



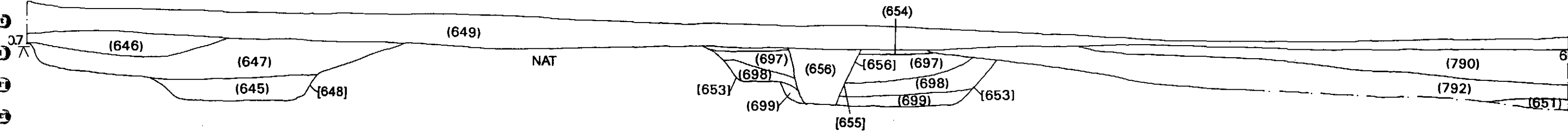
Key

	Limit of excavation
	Metres above ordnance datum
	Fill or layer
	Cut of a feature

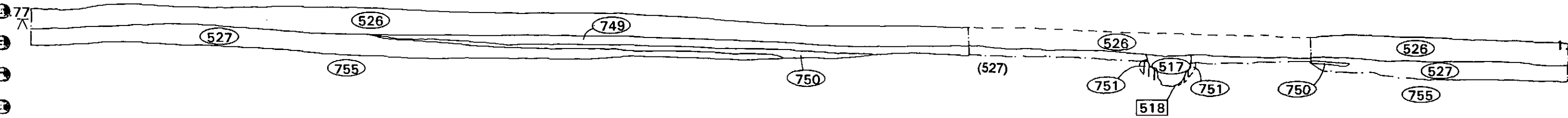
project	Oxford United Football Stadium	
title	Sections of Trenches 46, 55 and 52	
project number	R2600B	drawing number RPSC 30
scale	1:50	date March 1996

OXFORD UNITED FOOTBALL CLUB STADIUM 1996

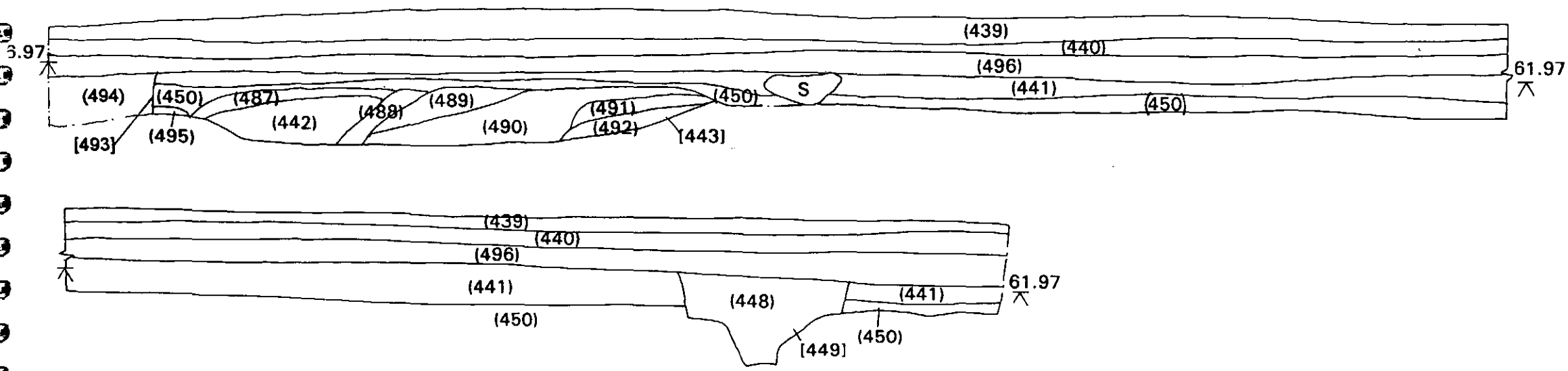
North East Facing Section of Trench 56








East Facing, Partially Extrapolated Section of Trench 57



North Facing Section of Trench 58

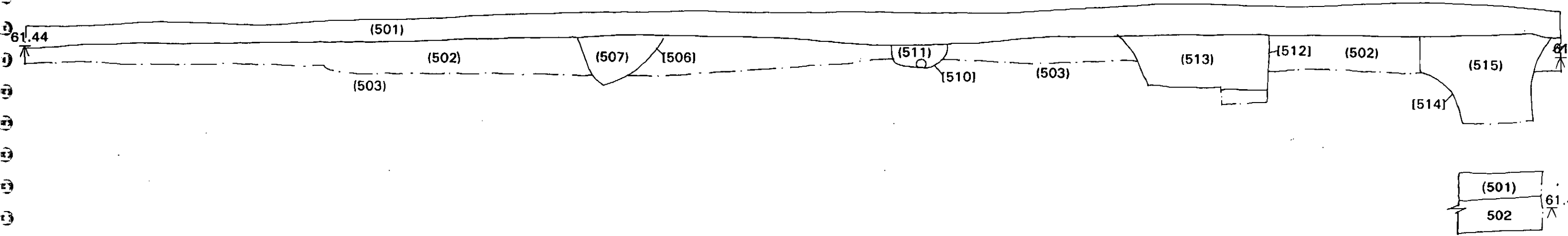


- Key**
-  Limit of excavation
 -  Metres above ordnance datum
 -  (1) Fill or layer
 -  (2) Cut of a feature
 -  Fired Clay Lining

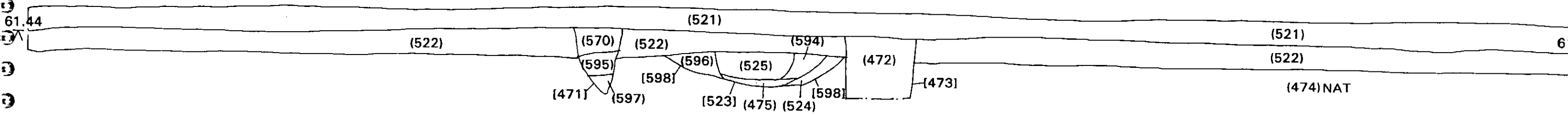
project	
Oxford United Football Stadium	
title	
Sections of Trenches 56, 57 and 58	
project number	drawing number
R2600B	RPSC 31
scale	date
1:50	March 1996





OXFORD UNITED FOOTBALL CLUB STADIUM 1996

West Facing Section of Trench 59



South Facing Section of Trench 61

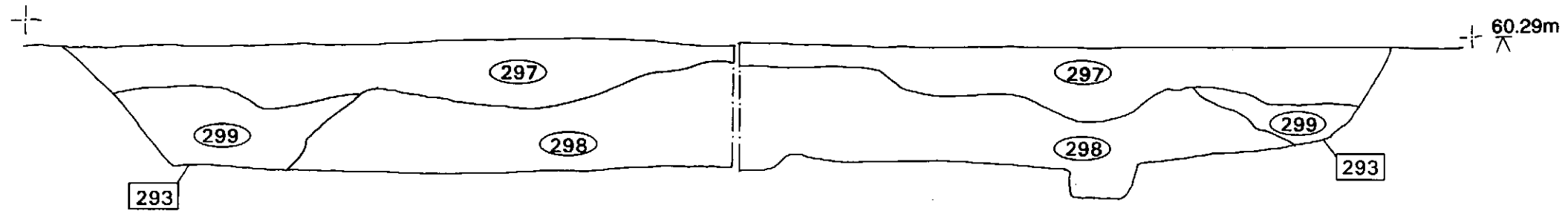


- Key**
-  Limit of excavation
 -  Metres above ordnance datum
 -  Fill or layer
 -  Cut of a feature

project	
Oxford United Football Stadium	
title	
Sections of Trenches 59 and 61	
project number	drawing number
R2600B	RPSC 32
scale	date
1:50	March 1996

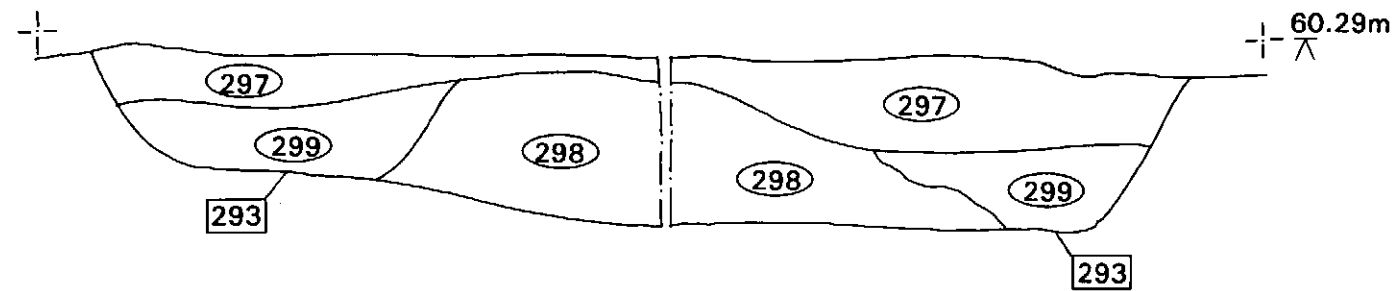
Reverse of West Facing Section of 293

East Facing Section of 293

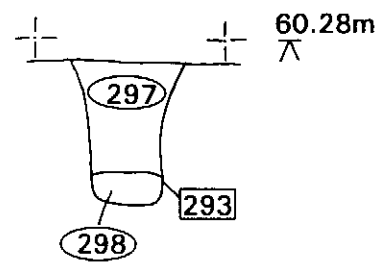


North Facing Section of 293

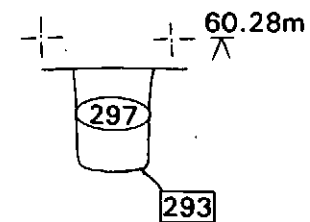
Reverse of South Facing Section of 293







East Facing Section of Southern E-W Running Vent in 293



West Facing Section of Northern E-W Running Vent in 293



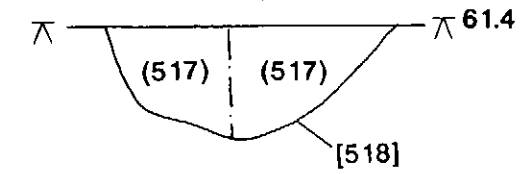
Key

-  Limit of excavation
-  Metres above ordnance datum
-  (1) Fill or layer
-  [2] Cut of a feature

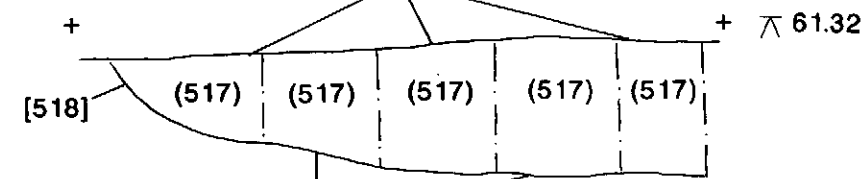
project	
Oxford United Football Stadium	
title	
Sections Through 293 in Trench 24	
project number	drawing number
R2600B	RPSC 33
scale	date
1:20	March 1996

OXFORD UNITED FOOTBALL CLUB STADIUM 1996

East facing Section of [518] Reverse of West Facing Section of [518]



North Facing Sections of [518]



Reverse of South Facing Sections

Key

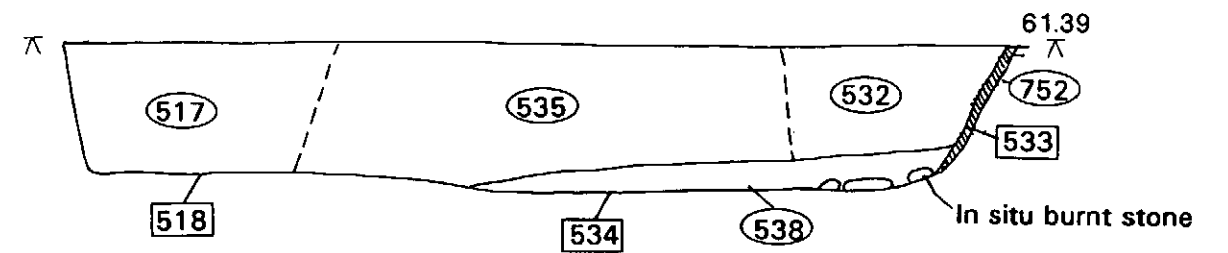
	Limit of excavation
	Metres above ordnance datum
(1)	Fill or layer
[2]	Cut of a feature

project	Oxford United Football Stadium	
title	Sections of [518]	
project number	R2600B	drawing number RPSC 34
scale	1:20	date March 1996

North west facing section of [508] in Trench 59




West facing section of [533] [534] & [518] in Trench 57



Key	
	Limit of excavation
	Metres above ordnance datum
	Fill or layer
	Cut of a feature
	Fired Clay Kiln Wall

project	
Oxford United Football Club Stadium	
title	
Sections in Trench 57 and 59	
project number	drawing number
2600	RPSC 35
scale	date
1:20	March 1996



RPSC 36
Walls cut into ditch [118] in Trench 20
(2m scales)



RPSC 38
Fire pit [293] in Trench 24, pre-excitation
(2m scales)



RPSC 37
Channel feature [93] in Trench 5 (2m scales)



RPSC 39
Fire pit [293] in Trench 24, post-excitation



RPSC 40
Ditch [376] in Trench 36 (2m scales)



RPSC 42
Pottery kiln [573] in Trench 55 (scale 2m)




RPSC 41
Ditch [219] in Trench 26 (2m scales)

RPSC 43 Ditch [314] and pit [312] in Trench 30 (0.5m and 0.2m scales)





RPSC 44
The excavation of enclosure ditch [583]



RPSC 46
Pottery kiln complex in Trench 57 (2m scale)



RPSC 45
Ditch [583] (2m scale)



RPSC 47
Kiln [533] (bottom) and gully [539] (2m scale)