










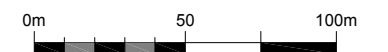


**Geophysical Survey
Dunkley's Farm &
Cherry Tree Farm
Dunchurch
Warwickshire**

**Abstraction and interpretation of
magnetometer anomalies**

-  Positive linear anomaly - possible ditch-like feature
-  Linear anomaly - of agricultural origin
-  Positive/dipolar linear anomaly - possible land drain
-  Positive linear anomaly - former field boundary
-  Negative linear anomaly - material of low magnetic susceptibility
-  Discrete positive response - possible pit-like feature
-  Variable magnetic response - of natural origin
-  Magnetic debris - spread of magnetically thermoremanent/ferrous material
-  Magnetic disturbance from ferrous material
-  Strong multiple dipolar linear anomaly - pipeline / cable / service
-  Strong dipolar anomaly - ferrous object

SCALE 1:2500



SCALE TRUE AT A3

