






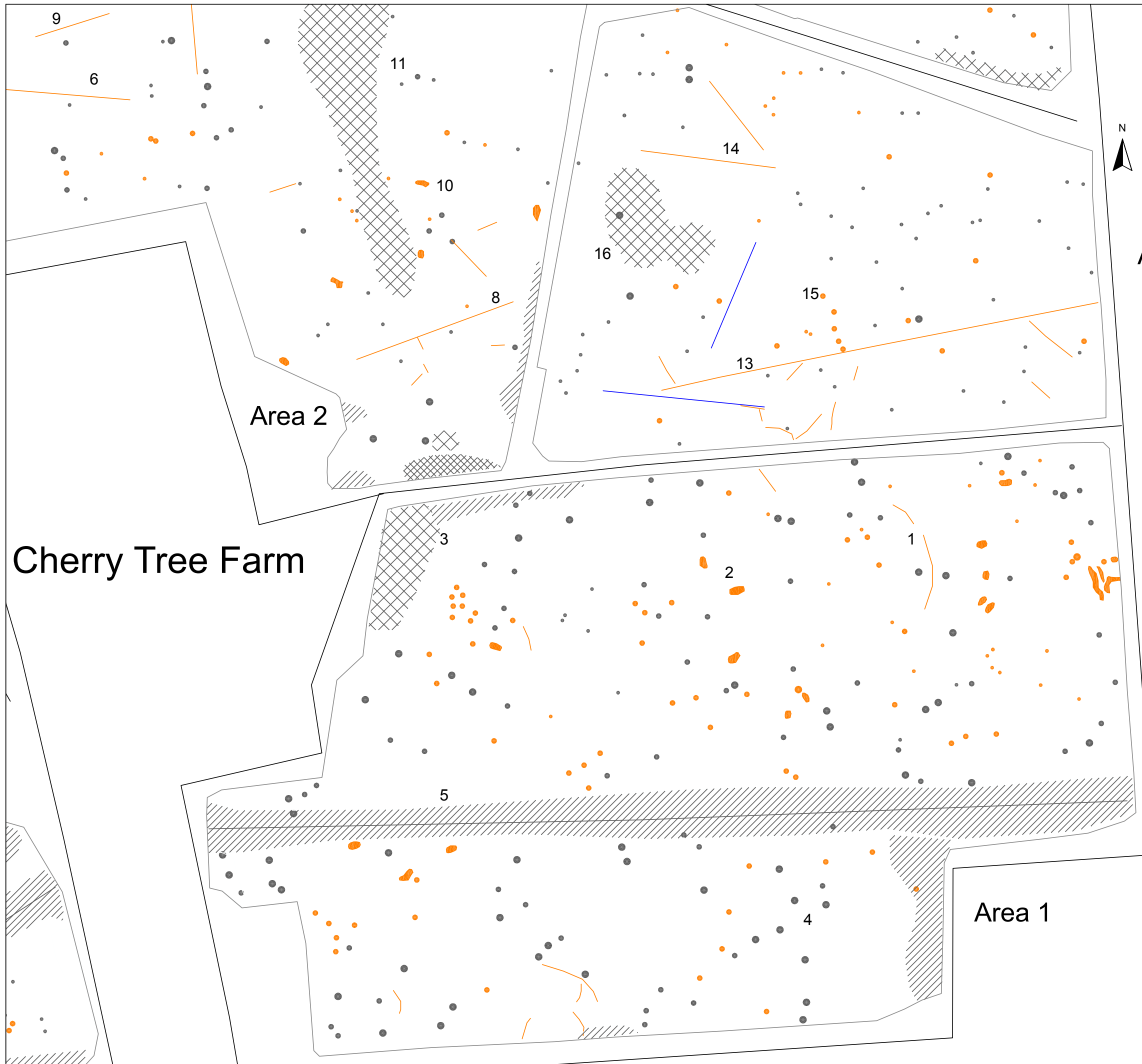


**Geophysical Survey  
Dunkley's Farm &  
Cherry Tree Farm  
Dunchurch  
Warwickshire**

**Abstraction and interpretation of  
magnetometer anomalies -  
Areas 1 & 3**

-  Positive linear anomaly - possible ditch-like feature
-  Negative linear anomaly - material of low magnetic susceptibility
-  Discrete positive response - possible pit-like feature
-  Magnetic debris - spread of magnetically thermoremanent/ferrous material
-  Magnetic disturbance from ferrous material
-  Strong multiple dipolar linear anomaly - pipeline / cable / service
-  Strong dipolar anomaly - ferrous object



Area 3

Area 2

Cherry Tree Farm

Area 1

SCALE 1:1000



SCALE TRUE AT A3