

WA Archaeology Ltd
2012

PROJECT: Bleatarn Park, Irthington, Carlisle
 SCALE: 1:25 000 at A4
 REPORT No: CP1398
 CLIENT: Mr and Mrs Jordan
 DRAWN BY: FW
 DATE: March 2012
 FIGURE: 1

KEY:



Site Location



Reproduced by permission of Ordnance Survey on behalf of The Controller of Her Majesty Stationery Office. © Crown copyright. All rights reserved. Licence number 10001




Figure 1: Site Location



WA Archaeology Ltd
2012

PROJECT: Bleatarn Park, Irthington, Carlisle
 SCALE: 1:2500 at A4
 REPORT No: CP1398
 CLIENT: Mr and Mrs Jordan
 DRAWN BY: FW
 DATE: March 2012
 FIGURE: 2

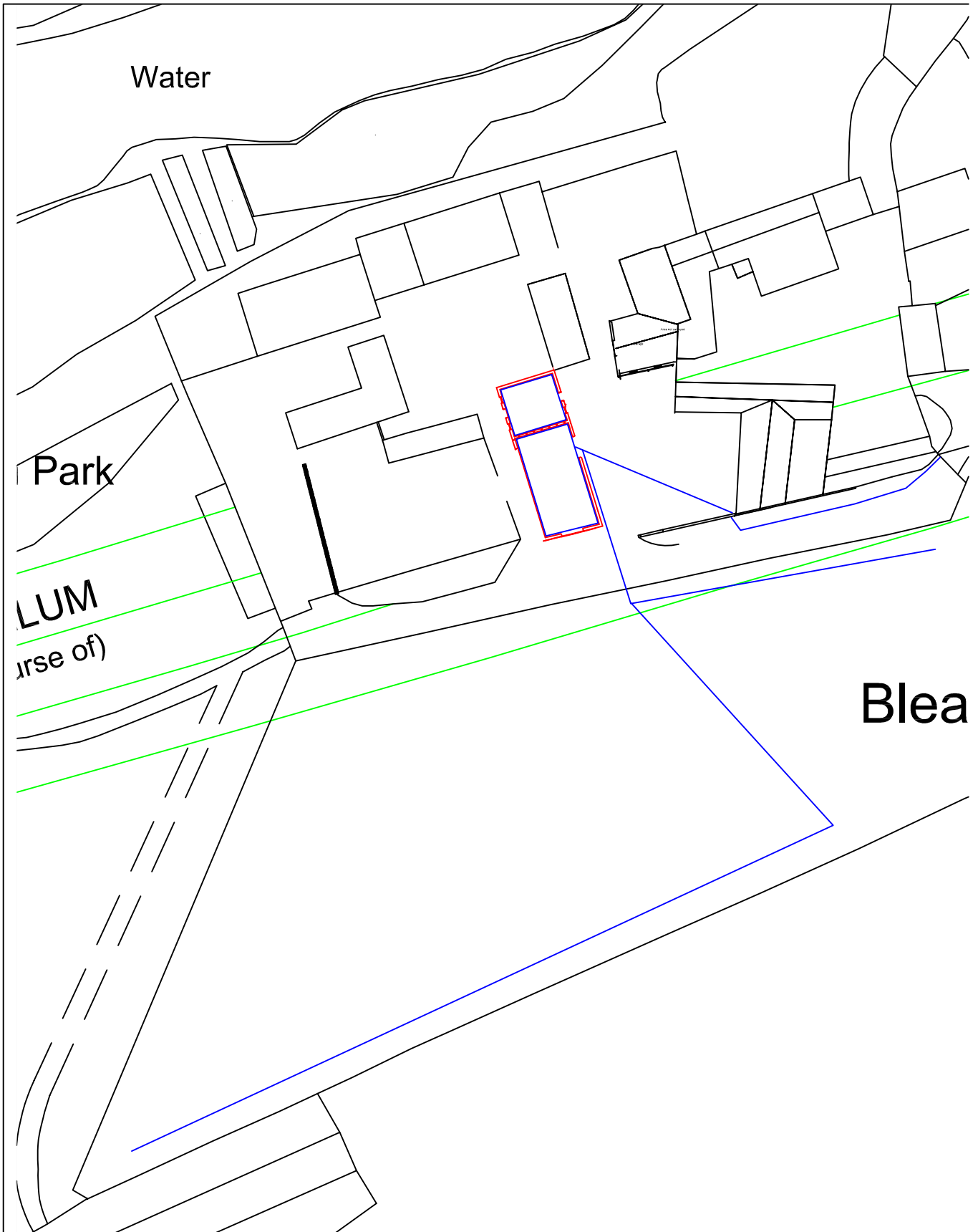
KEY:

-  Farm Building
-  House
-  Projected Line of Hadrian's Wall and the Vallum



Reproduced by permission of Ordnance Survey on behalf of The Controller of Her Majesty Stationery Office. © Crown copyright. All rights reserved. Licence number 10001

Figure 2: Detailed Site Location











 <p>wardell armstrong archaeology</p> <p>WA Archaeology Ltd 2012</p>	<p>PROJECT: Bleatarn Park, Irthington, Carlisle</p> <p>SCALE: 1:750 at A4</p> <p>REPORT No: CP1398</p> <p>CLIENT Mr and Mrs Jordan</p> <p>DRAWN BY: FW</p> <p>DATE: April 2012</p> <p>FIGURE: 3</p>	<p>KEY:</p> <ul style="list-style-type: none">  Farm Building  Projected Course of Vallum  Watching Brief Areas 	 <p>Reproduced by permission of Ordnance Survey on behalf of The Controller of Her Majesty's Stationery Office. © Crown copyright. All rights reserved. Licence number 10001</p>
---------------------------------------------------------------------------------------------------------------------------------------------------------------------	-----------------------------------------------------------------------------------------------------------------------------------------------------------------------------------------------------	--------------------------------------------------------------------------------------------------------------------------------------------------------------------------------------------------------------------------------------------------------------------------------------------------------------------------------------------------------------------------------------------------------------	-----------------------------------------------------------------------------------------------------------------------------------------------------------------------------------------------------------------------------------------------------------------------

Figure 3: Location of Watching Brief Areas



Figure 4: First Edition Ordnance Survey Map c.1865 (25" to 1 mile scale)

	
WA Archaeology Ltd 2012	
Bleatarn Park, Irthington, Carlisle	
CLIENT:	Mr and Mrs Jordan
SCALE:	1:2500 at A4
DRAWN BY:	FW
DATE:	March 2012
KEY:	 Location of farm building being converted
	
REPORT No:	CP1398
FIGURE:	4

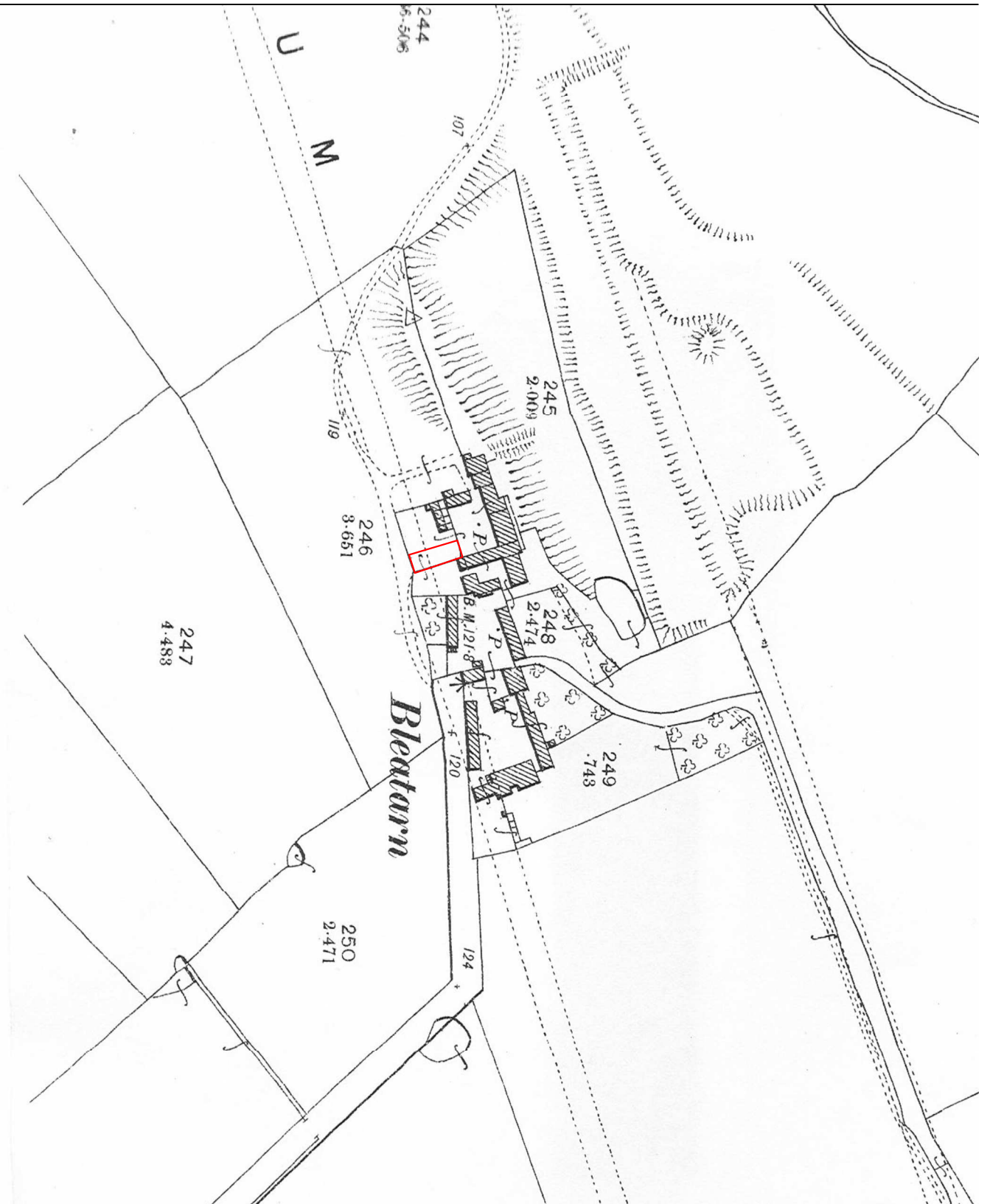




Figure 5: Second Edition Ordnance Survey Map 1901 (25" to 1 mile scale)

 <p>WA Archaeology Ltd 2012</p>	<p>Bleatarn Park, Irthington, Carlisle</p>	<p>CLIENT: Mr and Mrs Jordan</p>	<p>SCALE: 1:2500 at A4</p>	<p>DRAWN BY: FW DATE: March 2012</p>	<p>KEY:  Location of farm building being converted</p>	<p>Reproduced by permission of Ordnance Survey on behalf of The Controller of Her Majesty's Stationery Office. © Crown copyright. All rights reserved. Licence number 100014722</p>	<p>REPORT No: CP1398</p>	<p>FIGURE: 5</p>
--------------------------------------------------------------------------------------------------------------------------	------------------------------------------------	--------------------------------------	--------------------------------	------------------------------------------	------------------------------------------------------------------------------------------------------------------------------------------------	-------------------------------------------------------------------------------------------------------------------------------------------------------------------------------------	------------------------------	----------------------

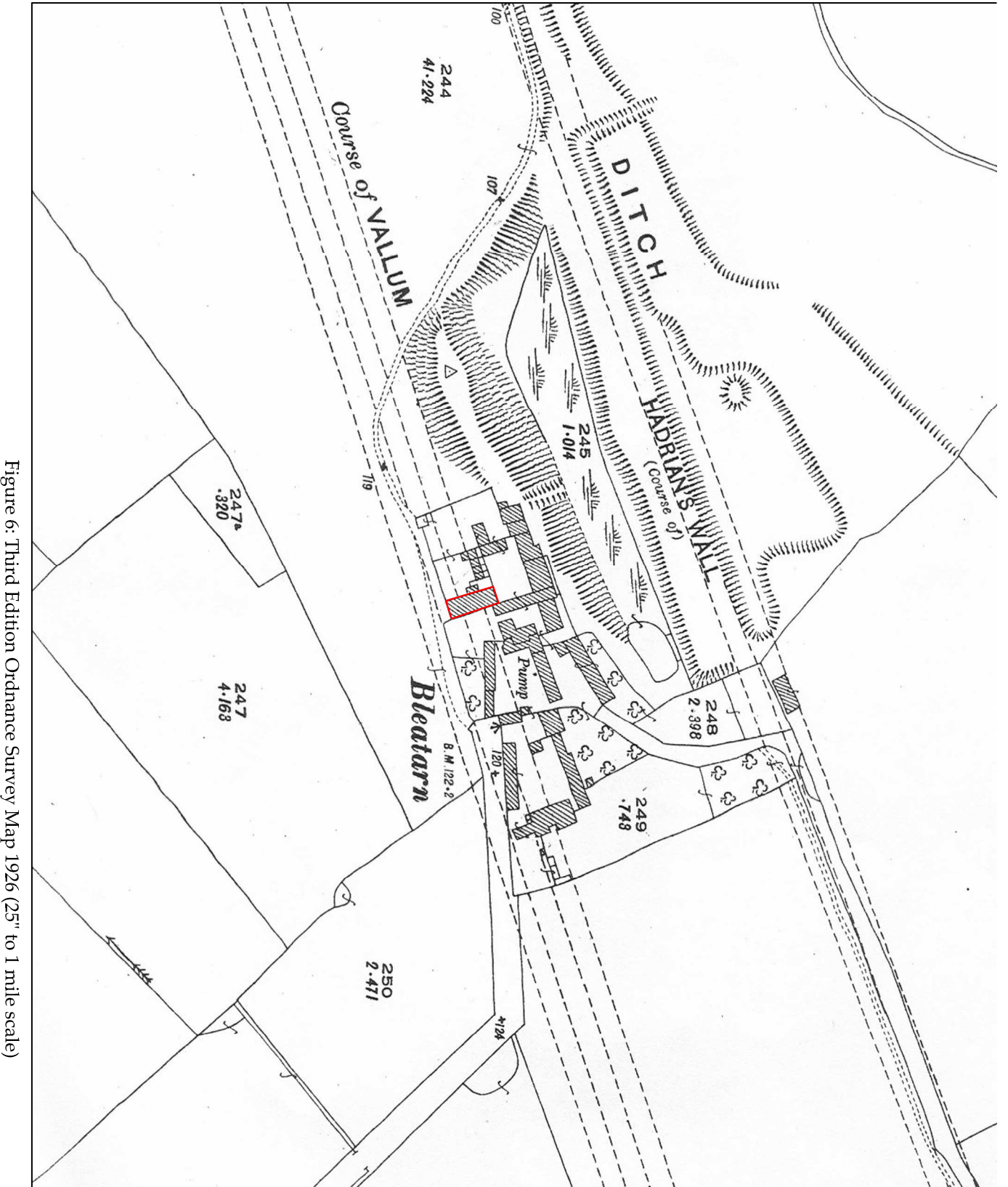


Figure 6: Third Edition Ordnance Survey Map 1926 (25" to 1 mile scale)


CLIENT:
Mr and Mrs Jordan

SCALE: 1:2500 at A4

DRAWN BY: FW

DATE: March 2012

KEY:

 Farm building
being converted



Reproduced by permission of Ordnance Survey
on behalf of The Controller of Her Majesty's
Stationery Office. © Crown copyright.
All rights reserved. Licence number 100014732

REPORT No:

CP1398

FIGURE:

6