




Figure 2: Detailed location of Area A.

 W/A Archaeology Ltd 2012	Lancaster IID, Lancaster, Lancashire	CLIENT: United Utilities	SCALE: 1:1,250 at A4	DRAWN BY: AB DATE: March 2012	KEY:  Monitored area	 <small> Reproduced by permission of Ordnance Survey on behalf of The Controller of Her Majesty's Stationery Office. © Crown copyright. All rights reserved. Licence number 100014732 </small>	REPORT No: CP10024	FIGURE: 2
--	---	-----------------------------	-------------------------	----------------------------------	--	---	-----------------------	--------------