



WA Archaeology Ltd
2012

PROJECT: Rickerby House, Rickerby, Carlisle
 SCALE: 1:50 000 at A4
 REPORT No: CP10190
 CLIENT: Carlisle City Council
 DRAWN BY: FW
 DATE: April 2012
 FIGURE: 1

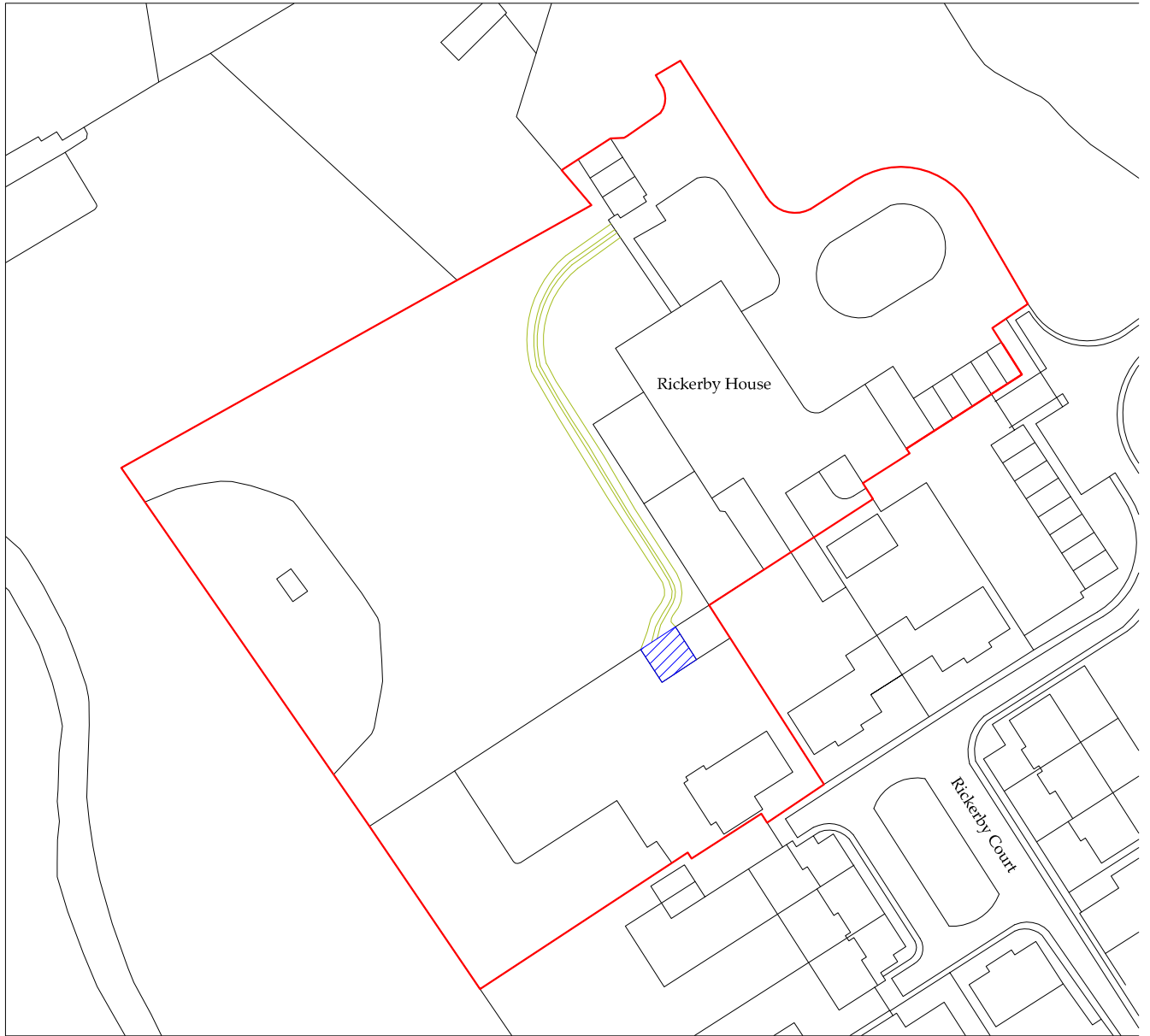
KEY:

 Site Location



Reproduced by permission of Ordnance Survey on behalf of The Controller of Her Majesty's Stationery Office. © Crown copyright. All rights reserved. Licence number 10001

Figure 1: Site Location








| | | | |
|---|--|---|--|
|  | <p>PROJECT: Rickerby House, Rickerby, Carlisle</p> <p>SCALE: 1:1000 at A4</p> <p>REPORT No: CP10190</p> <p>CLIENT Carlisle City Council</p> <p>DRAWN BY: AB</p> <p>DATE: April 2012</p> <p>FIGURE: 2</p> | <p>KEY:</p> <ul style="list-style-type: none">  Site boundary  Proposed flood defence  Proposed parking facility |  <p>Reproduced by permission of Ordnance Survey on behalf of The Controller of Her Majesty's Stationery Office. © Crown copyright. All rights reserved. Licence number 1000</p> |
|---|--|---|--|

Figure 2: Detailed Site Location



WA Archaeology Ltd
2012

PROJECT: Rickerby House, Rickerby, Carlisle
 SCALE: Not to Scale
 REPORT No: CP10190
 CLIENT: Carlisle City Council
 DRAWN BY: FW
 DATE: April 2012
 FIGURE: 3


KEY:
 Site Location



Figure 3: Extract from Greenwood's Map of Cumberland 1823

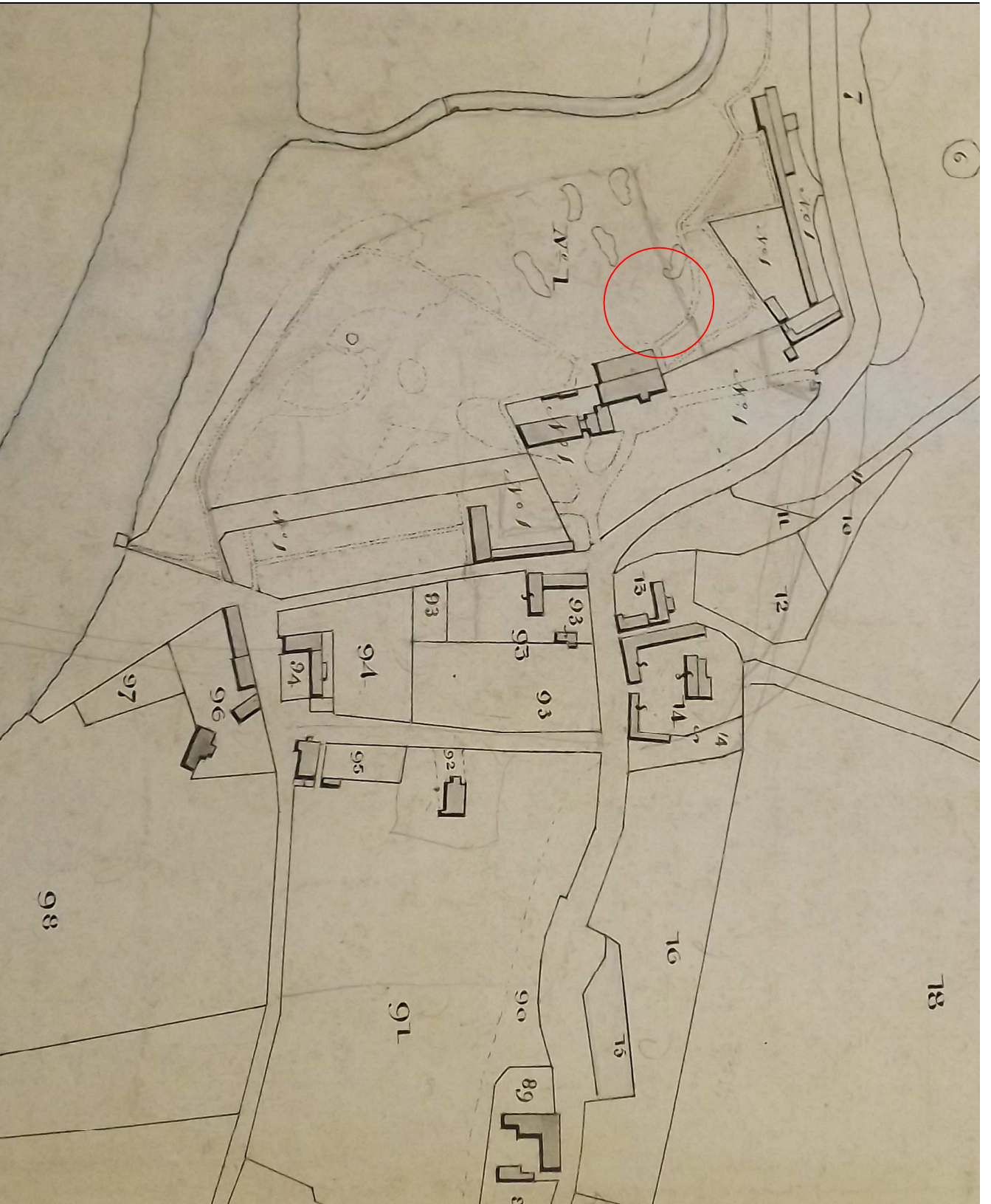





Figure 4: Extract from Rickerby Tithe Map 1839

| | |
|---|--|
|  WA Archaeology Ltd 2012 | |
| Rickerby House, Rickerby, Carlisle | |
| CLIENT: | Carlisle City Council |
| SCALE: | Not to Scale |
| DRAWN BY: | FW |
| DATE: | April 2012 |
| KEY: |  Approximate Location of Groundworks |
|  | |
| REPORT No: | CP10190 |
| FIGURE: | 4 |

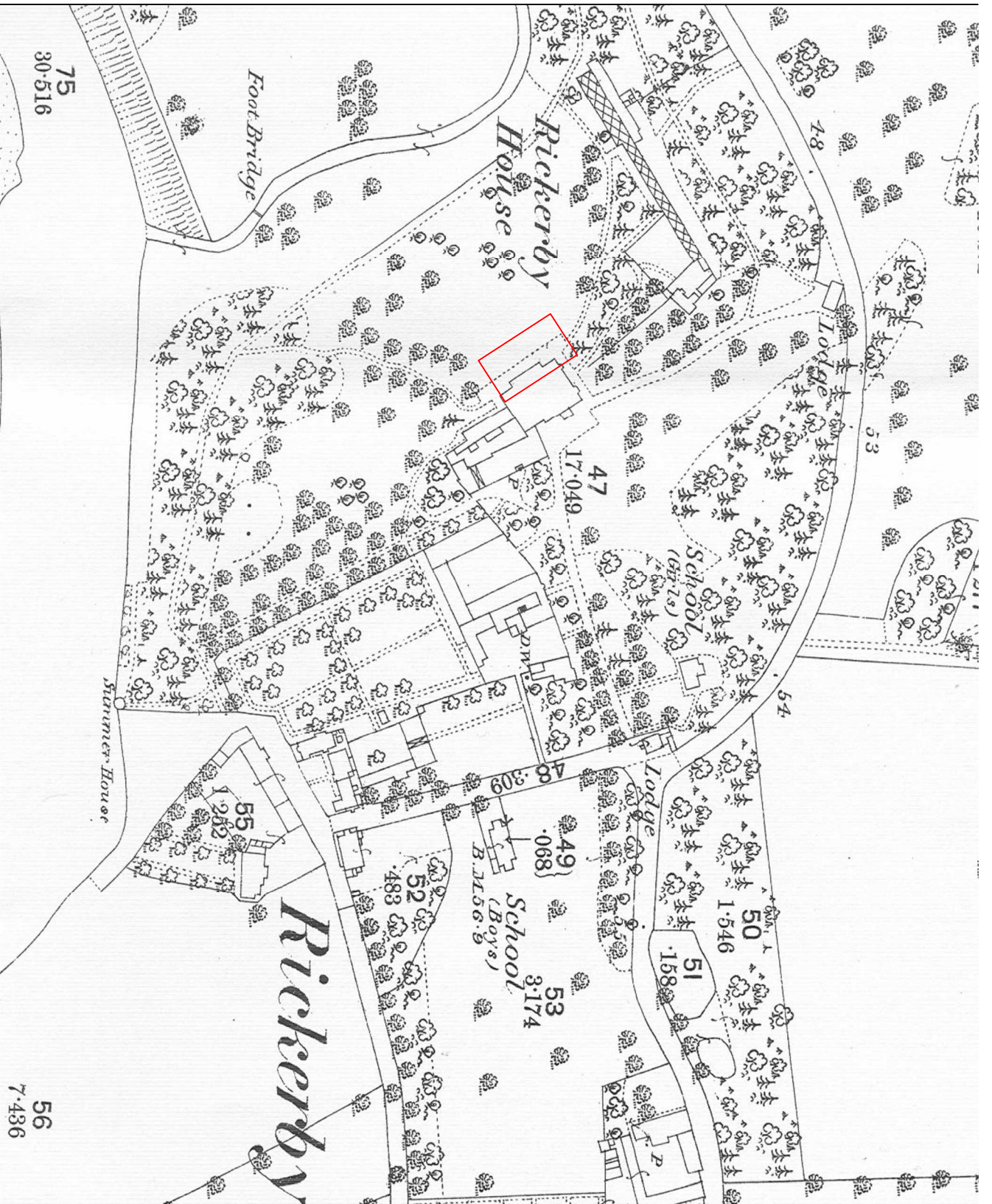


Figure 5: First Edition Ordnance Survey Map 1876 (25" to 1 mile scale)


Rickerby House, Rickerby,
Carlisle

CLIENT:
Carlisle City Council

SCALE:
Not to Scale

DRAWN BY: FW

DATE: April 2012

KEY:
 Approximate
Location of
Groundworks



REPORT No:
CP10190

FIGURE:
5



Figure 6: Second Edition Ordnance Survey Map 1901 (25" to 1 mile scale)

| | |
|---------------------------------------|---|
| | |
| WA Archaeology Ltd 2012 | |
| Rickerby House, Rickerby, Carlisle | |
| CLIENT: | Carlisle City Council |
| SCALE: | Not to Scale |
| DRAWN BY: | FW |
| DATE: | April 2012 |
| KEY: | Approximate Location of Groundworks |
| | |
| REPORT No: | CP10190 |
| FIGURE: | 6 |

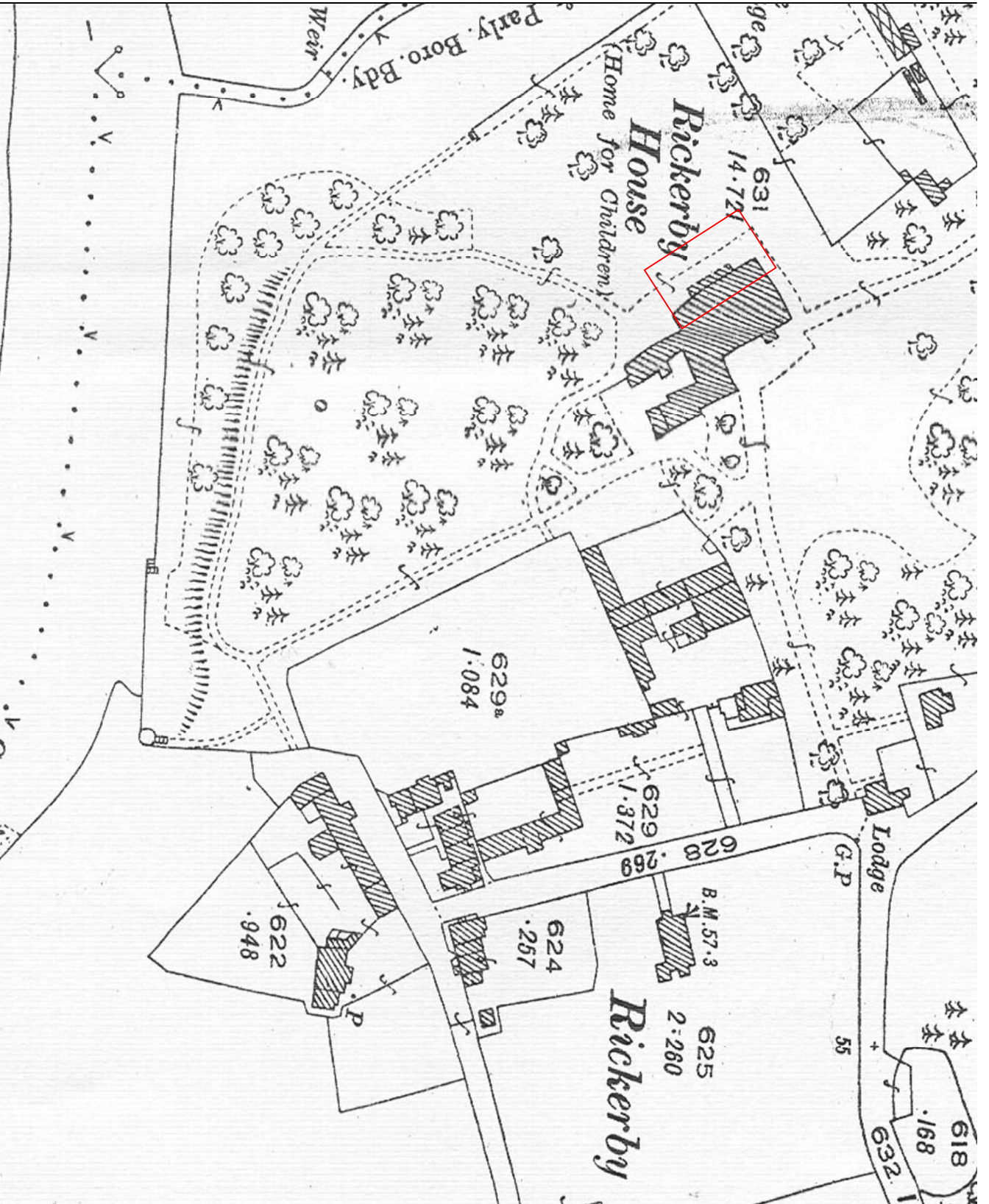



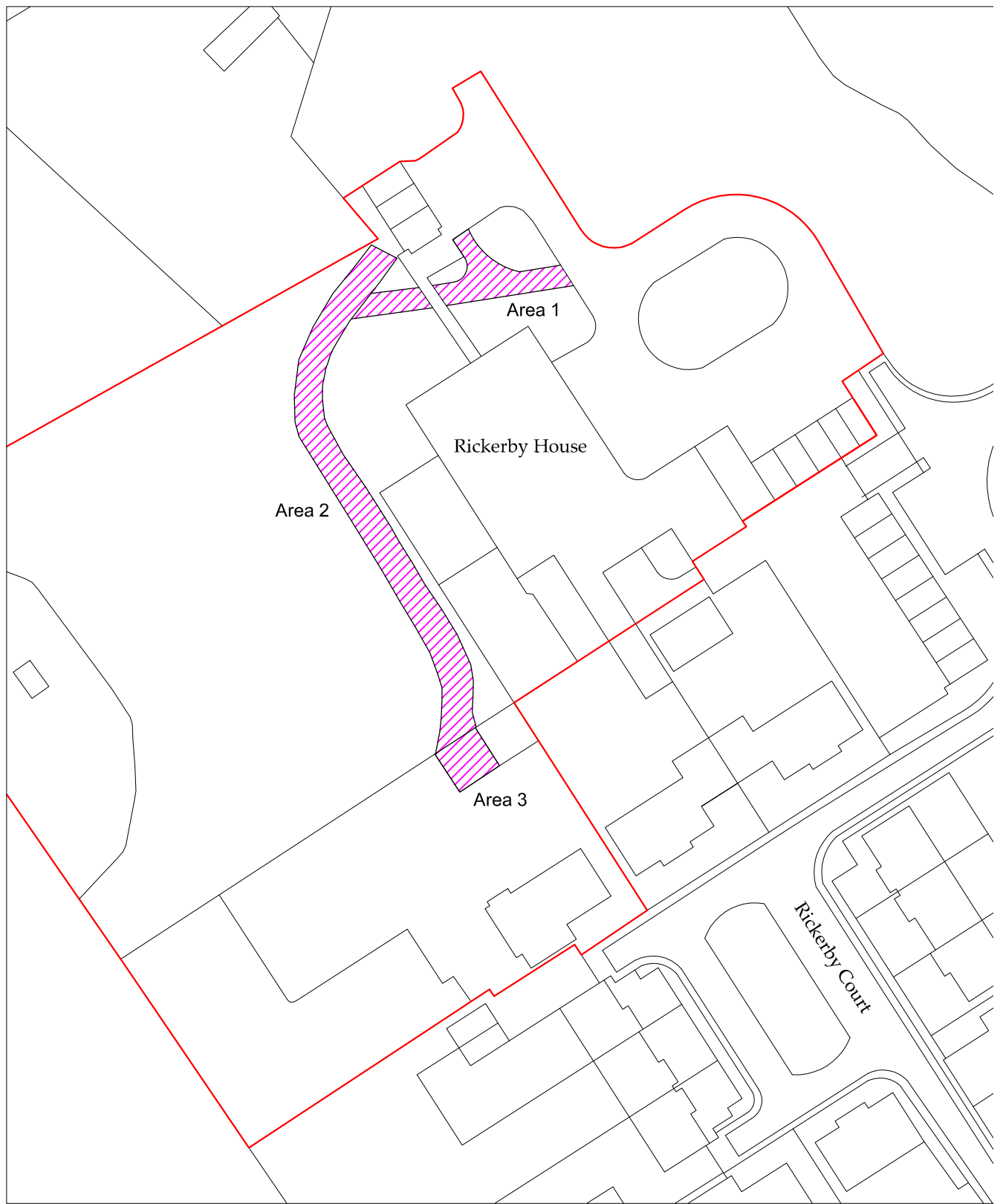


Figure 7: Third Edition Ordnance Survey Map 1925 (25" to 1 mile scale)



| | |
|---|---|
|  | |
| WA Archaeology Ltd 2012 | |
| Rickerby House, Rickerby, Carlisle | |
| CLIENT: | Carlisle City Council |
| SCALE: | Not to Scale |
| DRAWN BY: | FW |
| DATE: | April 2012 |
| KEY: |  Approximate Location of Groundworks |
|  | |
| REPORT No: | CP10190 |
| FIGURE: | 7 |



WA Archaeology Ltd
2012

PROJECT: Rickerby House, Rickerby, Carlisle
 SCALE: 1:750 at A4
 REPORT No: CP10190
 CLIENT: Carlisle City Council
 DRAWN BY: AB
 DATE: April 2012
 FIGURE: 8

KEY:

-  Site boundary
-  Areas of excavation



Reproduced by permission of Ordnance Survey on behalf of The Controller of Her Majesty's Stationery Office. © Crown copyright. All rights reserved. Licence number 1000

Figure 8: Plan of Excavated Areas